

District I

1625 N. French Drive, Hobbs, NM 88240

District II

811 S. First St., Artesia, NM 88210

District III

1000 Rio Brazos Road, Aztec, NM 87410

District IV1220 S. St Francis Dr, Santa Fe, NM
87505

State of New Mexico

Energy, Minerals and Natural Resources Department

Form C-107-B

Revised August 1, 2011

OIL CONSERVATION DIVISION1220 S. St Francis Drive
Santa Fe, New Mexico 87505Submit the original
application to the Santa Fe
office with one copy to the
appropriate District Office.**APPLICATION FOR SURFACE COMMINGLING (DIVERSE OWNERSHIP)**

OPERATOR NAME: OXY USA INC.

OPERATOR ADDRESS: PO BOX 4294, HOUSTON, TX, 77210

APPLICATION TYPE:

☐ Pool Commingling ☐ Lease Commingling ☒ Pool and Lease Commingling ☐ Off-Lease Storage and Measurement (Only if not Surface Commingled)LEASE TYPE: ☐ Fee ☒ State ☒ FederalIs this an Amendment to existing Order? ☐ Yes ☒ No If "Yes", please include the appropriate Order No. _____
Have the Bureau of Land Management (BLM) and State Land office (SLO) been notified in writing of the proposed commingling
☒ Yes ☐ No**(A) POOL COMMINGLING**

Please attach sheets with the following information

(1) Pool Names and Codes	Gravities / BTU of Non-Commingled Production	Calculated Gravities / BTU of Commingled Production		Calculated Value of Commingled Production	Volumes
SEE ATTACHED					

- (2) Are any wells producing at top allowables? ☐ Yes ☒ No
- (3) Has all interest owners been notified by certified mail of the proposed commingling? ☒ Yes ☐ No.
- (4) Measurement type: ☒ Metering ☒ Other (Specify) WELL TESTS PER APPROVED COMMINGLE ORDERS
- (5) Will commingling decrease the value of production? ☐ Yes ☒ No If "yes", describe why commingling should be approved

(B) LEASE COMMINGLING

Please attach sheets with the following information

- (1) Pool Name and Code.
- (2) Is all production from same source of supply? ☐ Yes ☐ No
- (3) Has all interest owners been notified by certified mail of the proposed commingling? ☐ Yes ☐ No
- (4) Measurement type: ☐ Metering ☐ Other (Specify)

(C) POOL and LEASE COMMINGLING

Please attach sheets with the following information

- (1) Complete Sections A and E.

(D) OFF-LEASE STORAGE and MEASUREMENT

Please attached sheets with the following information

- (1) Is all production from same source of supply? ☐ Yes ☐ No
- (2) Include proof of notice to all interest owners.

(E) ADDITIONAL INFORMATION (for all application types)

Please attach sheets with the following information

- (1) A schematic diagram of facility, including legal location.
- (2) A plat with lease boundaries showing all well and facility locations. Include lease numbers if Federal or State lands are involved.
- (3) Lease Names, Lease and Well Numbers, and API Numbers.

I hereby certify that the information above is true and complete to the best of my knowledge and belief.

SIGNATURE: Sandra Musallam TITLE: REGULATORY ENGINEER DATE: 02/14/2022

TYPE OR PRINT NAME SANDRA MUSALLAM TELEPHONE NO.: 713-366-5106

E-MAIL ADDRESS: SANDRA_MUSALLAM@OXY.COM

Revised March 23, 2017

RECEIVED:	REVIEWER:	TYPE:	APP NO:
-----------	-----------	-------	---------

ABOVE THIS TABLE FOR OCD DIVISION USE ONLY

NEW MEXICO OIL CONSERVATION DIVISION
 - Geological & Engineering Bureau -
 1220 South St. Francis Drive, Santa Fe, NM 87505



ADMINISTRATIVE APPLICATION CHECKLIST

THIS CHECKLIST IS MANDATORY FOR ALL ADMINISTRATIVE APPLICATIONS FOR EXCEPTIONS TO DIVISION RULES AND REGULATIONS WHICH REQUIRE PROCESSING AT THE DIVISION LEVEL IN SANTA FE

Applicant: OXY USA INC. **OGRID Number:** 16696
Well Name: FEDERAL 26 12H & MULTIPLE **API:** 30-015-41573 & MULTIPLE
Pool: LIVINGSTON RIDGE;DELAWARE & MULTIPLE **Pool Code:** 39360 & MULTIPLE

SUBMIT ACCURATE AND COMPLETE INFORMATION REQUIRED TO PROCESS THE TYPE OF APPLICATION INDICATED BELOW

1) TYPE OF APPLICATION: Check those which apply for [A]

A. Location – Spacing Unit – Simultaneous Dedication

☐ NSL ☐ NSP (PROJECT AREA) ☐ NSP (PRORATION UNIT) ☐ SD

B. Check one only for [I] or [II]

[I] Commingling – Storage – Measurement

☐ DHC ☐ CTB ☒ PLC ☐ PC ☐ OLS ☐ OLM

[II] Injection – Disposal – Pressure Increase – Enhanced Oil Recovery

☐ WFX ☐ PMX ☐ SWD ☐ IPI ☐ EOR ☐ PPR

2) NOTIFICATION REQUIRED TO: Check those which apply.

- A. ☐ Offset operators or lease holders
 B. ☒ Royalty, overriding royalty owners, revenue owners
 C. ☐ Application requires published notice
 D. ☒ Notification and/or concurrent approval by SLO
 E. ☒ Notification and/or concurrent approval by BLM
 F. ☐ Surface owner
 G. ☒ For all of the above, proof of notification or publication is attached, and/or,
 H. ☐ No notice required

FOR OCD ONLY

- ☐ Notice Complete
☐ Application Content Complete

3) CERTIFICATION: I hereby certify that the information submitted with this application for administrative approval is **accurate** and **complete** to the best of my knowledge. I also understand that **no action** will be taken on this application until the required information and notifications are submitted to the Division.

Note: Statement must be completed by an individual with managerial and/or supervisory capacity.

02/14/2022

Date

SANDRA MUSALLAM

Print or Type Name

713-366-5106

Phone Number

Signature

SANDRA_MUSALLAM@OXY.COM

e-mail Address

APPLICATION FOR POOL LEASE COMMINGLE & OFF-LEASE MEASUREMENT AND SALES Gas Production at Various Facilities in Federal 26 and Lost Tank Area

OXY USA INC requests approval for a pool lease commingle and off-lease measurement and sales for gas production for the facilities listed below. The gas sales meter is located at C-01-22S-31E.

Each facility has a sales-quality orifice meter (BLM gas FMP or equivalent meter) that continuously measures gas volume before it leaves the facility. Any commingling of wells upstream of these meters has been approved according to the Commingle Orders for each individual facility (listed below).

This commingle request also includes *future wells within the same pools and leases/CAs of the wells listed below.*

Federal 23-1 Battery (P 23 T22S R31E)

Oil Commingle with Federal 26 Battery, allocation by well test is pending approval

FEDERAL 23-1 BATTERY	COMMINGLE PERMIT WITH FEDERAL 26 BATTERY PENDING APPROVAL		
WELL NAME	API	POOL	LEASE
FEDERAL 23 001	3001526377	LIVINGSTON RIDGE;DELAWARE	NMNM062589
FEDERAL 23 002	3001526932	LIVINGSTON RIDGE;DELAWARE	
FEDERAL 23 003	3001526400	LIVINGSTON RIDGE;DELAWARE	
FEDERAL 23 004	3001537336	LIVINGSTON RIDGE;DELAWARE	
FEDERAL 23 005	3001526681	LIVINGSTON RIDGE;DELAWARE	
FEDERAL 23 006	3001537340	LIVINGSTON RIDGE;DELAWARE	
FEDERAL 23 009	3001537334	LIVINGSTON RIDGE;DELAWARE	
FEDERAL 23 016	3001537341	LIVINGSTON RIDGE;DELAWARE	

Federal 23-11 Battery (D 26 T22S R31E)

Oil Commingle with Federal 26 Battery, allocation by well test is pending approval

FEDERAL 23-11 BATTERY	COMMINGLE PERMIT WITH FEDERAL 26 BATTERY PENDING APPROVAL		
WELL NAME	API	POOL	LEASE
FEDERAL 23 007H	3001539436	LIVINGSTON RIDGE;DELAWARE	NMNM062589
FEDERAL 23 011H	3001539437	LIVINGSTON RIDGE;DELAWARE	
FEDERAL 23 012H	3001541803	LIVINGSTON RIDGE;DELAWARE	
FEDERAL 23 013H	3001541636	LIVINGSTON RIDGE;DELAWARE	

Federal 26 Battery (P 23 T22S R31E)

Oil Commingle with Federal 23-1, 23-11 & 26-1 Batteries, allocation by well test is pending approval

FEDERAL 26 BATTERY	COMMINGLE PERMIT WITH FEDERAL 26-1 AND 23 BATTERIES PENDING APPROVAL		
WELL NAME	API	POOL	LEASE
FEDERAL 26 12H	3001541573	LIVINGSTON RIDGE;DELAWARE	NMNM062590
FEDERAL 26 13H	3001541600	LIVINGSTON RIDGE;DELAWARE	

Federal 26-1 Battery (A 26 T22S R31E)**Oil Commingle with Federal 26 Battery, allocation by well test is pending approval**

FEDERAL 26-1 BATTERY		COMMINGLE PERMIT WITH FEDERAL 26 BATTERY PENDING APPROVAL	
WELL NAME	API	POOL	LEASE
FEDERAL 26 003	3001526788	LIVINGSTON RIDGE;DELAWARE	NMNM062590
FEDERAL 26 004	3001526866	LIVINGSTON RIDGE;DELAWARE	
FEDERAL 26 005	3001526854	LIVINGSTON RIDGE;DELAWARE	
FEDERAL 26 006	3001526940	LIVINGSTON RIDGE;DELAWARE	
FEDERAL 26 007	3001526941	LIVINGSTON RIDGE;DELAWARE	
FEDERAL 26 009	3001530355	LIVINGSTON RIDGE;DELAWARE	

Cabin Lake 31 Federal 6 Battery (M 31 T21S R32E)**Single well battery, so not a commingle**

CABIN LAKE 31 FEDERAL 6 BATTERY		SINGLE WELL BATTERY SO NOT A COMMINGLE	
WELL NAME	API	POOL	LEASE
CABIN LAKE 31 FED COM 6H	3002541088	LOST TANK; DELAWARE	CA NMNM132217

Federal 12-04 Battery (E 12 T22S R31E)**Wells are in same lease and pool, so a Commingle Permit is not required at individual facility**

FEDERAL 12-04 BATTERY		WELLS IN SAME LEASE & POOL - NOT A COMMINGLE	
WELL NAME	API	POOL	LEASE
FEDERAL 12 004	3001526859	LIVINGSTON RIDGE; DELAWARE	NMNM029233
FEDERAL 12 005	3001526860	LIVINGSTON RIDGE; DELAWARE	
FEDERAL 12 007	3001526918	LIVINGSTON RIDGE; DELAWARE	
FEDERAL 12 008	3001526942	LIVINGSTON RIDGE; DELAWARE	

Federal 1 Battery (K 01 T22S R31E)**Wells are in same lease and pool, so a Commingle Permit is not required at individual facility**

FEDERAL 1 BATTERY		WELLS IN SAME LEASE & POOL - NOT A COMMINGLE	
WELL NAME	API	POOL	LEASE
FEDERAL 1 004	3001526843	LOST TANK; DELAWARE	NMNM012845
FEDERAL 1 005	3001526909	LOST TANK; DELAWARE	
FEDERAL 1 006	3001526910	LOST TANK; DELAWARE	
FEDERAL 1 007	3001526988	LOST TANK; DELAWARE	

Federal 12-01 Battery (M 12 T22S R31E)**Wells are in same lease and pool, so a Commingle Permit is not required at individual facility**

FEDERAL 12-01 BATTERY		WELLS IN SAME LEASE & POOL - NOT A COMMINGLE	
WELL NAME	API	POOL	LEASE
FEDERAL 12 002	3001526780	LIVINGSTON RIDGE; DELAWARE	NMNM029233
FEDERAL 12 003	3001526858	LIVINGSTON RIDGE; DELAWARE	
FEDERAL 12 006	3001526917	LIVINGSTON RIDGE; DELAWARE	
FEDERAL 12 009	3001526971	LIVINGSTON RIDGE; DELAWARE	

Federal 12-14H Battery (P 12 T22S R31E)

Single well battery, so not a commingle

FEDERAL 12-14H BATTERY		SINGLE WELL BATTERY SO NOT A COMMINGLE	
WELL NAME	API	POOL	LEASE
FEDERAL 12-14H	3001540821	WC-015 G-07 S223112P; BONE SPRING	NMNM029233

Federal NEFF 25 Battery (C 25 T22S R31E)

Allocation by well test is approved per Order PC 1273

FEDERAL NEFF 25 BATTERY		PC 1273	
WELL NAME	API	POOL	LEASE
NEFF 25 FEDERAL 5H	3001541031	LIVINGSTON RIDGE; DELAWARE	NMNM025365
NEFF 25 FEDERAL 9H	3001541459	LIVINGSTON RIDGE; BONESPRING	
NEFF FEDERAL 002	3001526639	LIVINGSTON RIDGE; DELAWARE	

Getty 24 Federal 011 Battery (I 24 T22S R31E)

Single well battery, so not a commingle

GETTY 24 FEDERAL 011 BATTERY		SINGLE WELL BATTERY SO NOT A COMMINGLE	
WELL NAME	API	POOL	LEASE
GETTY 24 FEDERAL 011	3001531162	LIVINGSTON RIDGE; DELAWARE	NMNM025876

Livingston 19 Battery (D 19 T22S R32E)

Wells are in same lease and pool, so a Commingle Permit is not required at individual facility

LIVINGSTON 19 BATTERY		WELLS IN SAME LEASE & POOL - NOT A COMMINGLE	
WELL NAME	API	POOL	LEASE
LIVINGSTON RIDGE 18 FEDERAL 004	3002536012	LIVINGSTON RIDGE; DELAWARE, EAST	NMNM090587
LIVINGSTON RIDGE 18 FEDERAL 006	3002536295	LIVINGSTON RIDGE; DELAWARE, EAST	
LIVINGSTON RIDGE 19 FEDERAL 001	3002535960	LIVINGSTON RIDGE; DELAWARE, EAST	

Lost Tank 3 Federal 1 Battery (D 03 T22S R31E)

Wells are in same lease and pool, so a Commingle Permit is not required at individual facility

LOST TANK 3 FEDERAL 1 BATTERY		WELLS IN SAME LEASE & POOL - NOT A COMMINGLE	
WELL NAME	API	POOL	LEASE
LOST TANK 3 FEDERAL 001	3001529638	LOST TANK; DELAWARE, WEST	NMNM417696
LOST TANK 3 FEDERAL 002	3001529682	LOST TANK; DELAWARE, WEST	
LOST TANK 3 FEDERAL 003	3001529859	LOST TANK; DELAWARE, WEST	
LOST TANK 3 FEDERAL 004	3001530418	LOST TANK; DELAWARE, WEST	

Lost Tank 3 Federal 5 Battery (H 03 T22S R31E)
Allocation by well test is approved per Order CTB 742A

LOST TANK 3 FEDERAL 5 BATTERY	CTB 742A		
WELL NAME	API	POOL	LEASE
LOST TANK 10 FEDERAL 001	3001537959	LOST TANK; DELAWARE, WEST	NMNM417506
LOST TANK 10 FEDERAL 002	3001537960	LOST TANK; DELAWARE, WEST	
LOST TANK 10 FEDERAL 003	3001537897	LOST TANK; DELAWARE, WEST	
LOST TANK 10 FEDERAL 004	3001537961	LOST TANK; DELAWARE, WEST	
LOST TANK 10 FEDERAL 005	3001537924	LOST TANK; DELAWARE, WEST	
LOST TANK 11 FEDERAL 001	3001537962	LOST TANK; DELAWARE, WEST	
LOST TANK 3 FEDERAL 005	3001530586	LOST TANK; DELAWARE, WEST	NMNM417696
LOST TANK 3 FEDERAL 006	3001531887	LOST TANK; DELAWARE, WEST	
LOST TANK 3 FEDERAL 007	3001532167	LOST TANK; DELAWARE, WEST	
LOST TANK 3 FEDERAL 008	3001532168	LOST TANK; DELAWARE, WEST	
LOST TANK 3 FEDERAL 009	3001532169	LOST TANK; DELAWARE, WEST	
LOST TANK 3 FEDERAL 010	3001532345	LOST TANK; DELAWARE, WEST	
LOST TANK 3 FEDERAL 011	3001532725	LOST TANK; DELAWARE, WEST	
LOST TANK 3 FEDERAL 012	3001532726	LOST TANK; DELAWARE, WEST	
LOST TANK 3 FEDERAL 013	3001537950	LOST TANK; DELAWARE, WEST	
LOST TANK 3 FEDERAL 014	3001537918	LOST TANK; DELAWARE, WEST	
LOST TANK 3 FEDERAL 015	3001537951	LOST TANK; DELAWARE, WEST	
LOST TANK 3 FEDERAL 016	3001537907	LOST TANK; DELAWARE, WEST	
LOST TANK 3 FEDERAL 018	3001537908	LOST TANK; DELAWARE, WEST	
LOST TANK 3 FEDERAL 019	3001537952	LOST TANK; DELAWARE, WEST	
LOST TANK 3 FEDERAL 020	3001537919	LOST TANK; DELAWARE, WEST	
LOST TANK 3 FEDERAL 021	3001537920	LOST TANK; DELAWARE, WEST	
LOST TANK 3 FEDERAL 022	3001537921	LOST TANK; DELAWARE, WEST	
LOST TANK 3 FEDERAL 024	3001537922	LOST TANK; DELAWARE, WEST	

Lost Tank 4 Federal 1 Battery (C 04 T22S R31E)

Wells are in same lease and pool, so a Commingle Permit is not required at individual facility

LOST TANK 4 FEDERAL 1 BATTERY	WELLS IN SAME LEASE & POOL - NOT A COMMINGLE		
WELL NAME	API	POOL	LEASE
LOST TANK 4 FEDERAL 001	3001528727	LOST TANK; DELAWARE, WEST	NMNM417696
LOST TANK 4 FEDERAL 002	3001529611	LOST TANK; DELAWARE, WEST	
LOST TANK 4 FEDERAL 003	3001529617	LOST TANK; DELAWARE, WEST	
LOST TANK 4 FEDERAL 005	3001529732	LOST TANK; DELAWARE, WEST	
LOST TANK 4 FEDERAL 006	3001529733	LOST TANK; DELAWARE, WEST	
LOST TANK 4 FEDERAL 007	3001530414	LOST TANK; DELAWARE, WEST	
LOST TANK 4 FEDERAL 008	3001537923	LOST TANK; DELAWARE, WEST	
LOST TANK 4 FEDERAL 009	3001537953	LOST TANK; DELAWARE, WEST	
LOST TANK 4 FEDERAL 011	3001537954	LOST TANK; DELAWARE, WEST	
LOST TANK 4 FEDERAL 012	3001537955	LOST TANK; DELAWARE, WEST	
LOST TANK 4 FEDERAL 013	3001537956	LOST TANK; DELAWARE, WEST	
LOST TANK 4 FEDERAL 014	3001537893	LOST TANK; DELAWARE, WEST	
LOST TANK 4 FEDERAL 015	3001537894	LOST TANK; DELAWARE, WEST	
LOST TANK 4 FEDERAL 016	3001537957	LOST TANK; DELAWARE, WEST	
LOST TANK 4 FEDERAL 017	3001537958	LOST TANK; DELAWARE, WEST	
LOST TANK 4 FEDERAL 018	3001537895	LOST TANK; DELAWARE, WEST	
LOST TANK 4 FEDERAL 019	3001537896	LOST TANK; DELAWARE, WEST	

Lost Tank 33 Federal 4 Battery (P 33 T21S R31E)**Wells are in same lease and pool, so a Commingle Permit is not required at individual facility**

LOST TANK 33 FEDERAL 4 BATTERY	WELLS IN SAME LEASE & POOL - NOT A COMMINGLE		
WELL NAME	API	POOL	LEASE
LOST TANK 33 FEDERAL 004	3001529338	LOST TANK; DELAWARE, WEST	NMNM096231
LOST TANK 33 FEDERAL 007	3001529468	LOST TANK; DELAWARE, WEST	
LOST TANK 33 FEDERAL 008	3001529381	LOST TANK; DELAWARE, WEST	
LOST TANK 33 FEDERAL 009	3001529382	LOST TANK; DELAWARE, WEST	
LOST TANK 33 FEDERAL 010	3001529744	LOST TANK; DELAWARE, WEST	
LOST TANK 33 FEDERAL 012	3001529678	LOST TANK; DELAWARE, WEST	
LOST TANK 33 FEDERAL 015	3001529681	LOST TANK; DELAWARE, WEST	

Lost Tank 35 State 4 Battery (M 35 T21S R31E)**Wells are in same lease and pool, so a Commingle Permit is not required at individual facility**

LOST TANK 35 STATE 4 BATTERY	WELLS IN SAME LEASE & POOL - NOT A COMMINGLE		
WELL NAME	API	POOL	LEASE
LOST TANK 35 STATE 001	3001531361	LOST TANK; DELAWARE	V036042
LOST TANK 35 STATE 002	3001532354	LOST TANK; DELAWARE	
LOST TANK 35 STATE 003	3001531608	LOST TANK; DELAWARE	
LOST TANK 35 STATE 004	3001531275	LOST TANK; DELAWARE	
LOST TANK 35 STATE 006	3001532352	LOST TANK; DELAWARE	
LOST TANK 35 STATE 007	3001531640	LOST TANK; DELAWARE	
LOST TANK 35 STATE 008	3001531641	LOST TANK; DELAWARE	
LOST TANK 35 STATE 009	3001532511	LOST TANK; DELAWARE	
LOST TANK 35 STATE 010	3001532512	LOST TANK; DELAWARE	
LOST TANK 35 STATE 011	3001532240	LOST TANK; DELAWARE	
LOST TANK 35 STATE 012	3001531851	LOST TANK; DELAWARE	
LOST TANK 35 STATE 013	3001533445	LOST TANK; DELAWARE	
LOST TANK 35 STATE 014	3001533434	LOST TANK; DELAWARE	
LOST TANK 35 STATE 015	3001533446	LOST TANK; DELAWARE	
LOST TANK 35 STATE 016	3001531926	LOST TANK; DELAWARE	

Mills 19-01 Battery (E 19 T22S R32E)**Single well battery, so not a commingle**

MILLS 19-01 BATTERY	SINGLE WELL BATTERY SO NOT A COMMINGLE		
WELL NAME	API	POOL	LEASE
MILLS 19 001	3002535918	LIVINGSTON RIDGE; DELAWARE, EAST	FEE

Proximity 30-3 Battery (F 30 T22S R32E)**Single well battery, so not a commingle**

PROXIMITY 30 FEDERAL 3 BATTERY	SINGLE WELL BATTERY SO NOT A COMMINGLE		
WELL NAME	API	POOL	LEASE
PROXIMITY 30 FEDERAL 3	3002537184	LIVINGSTON RIDGE; DELAWARE, EAST	NMNM106915

State 2-3 Battery (I 02 T22S R31E)

Wells are in same lease and pool, so a Commingle Permit is not required at individual facility

STATE 2-3 BATTERY	WELLS IN SAME LEASE & POOL - NOT A COMMINGLE		
WELL NAME	API	POOL	LEASE
STATE 2 001	3001526894	LOST TANK; DELAWARE	LH15231
STATE 2 002	3001528416	LOST TANK; DELAWARE	

Additional Application Components:

A map detailing the lease boundaries and facility locations is attached.

The gas meters will be calibrated on a regular basis per API, NMOCD and BLM specifications.

Pursuant to Statewide rule 19.15.12.10(C)(4)(g) OXY USA INC requests the option to include additional pools or leases within the defined parameters set forth in the Order for future additions.

Commingling will not reduce the individual wells' production value or otherwise adversely affect the interest owners. It is the most effective means of producing the reserves.

The surface commingle application will be submitted separately for approval per NMOCD, SLO and BLM regulations.

OXY USA INC understands the requested approval will not constitute the granting of any right-of-way or construction rights not granted by the lease instrument.

BATTERIES WITH WELLS THAT ARE IN SAME LEASE & POOL
OR
SINGLE WELL BATTERIES
(INDIVIDUAL BATTERIES ARE NOT COMMINGLED)

Last Update: 2/9/2022
Author: vvm



**FEDERAL 26 & LOST TANK AREA
WELLS & BATTERIES**

NEW MEXICO



Project: NAD27
Scale: 1:12,000

Last Update: 2/9/2022
Author: vym

BATTERIES WITH WELLS THAT ARE IN SAME LEASE & POOL
OR
SINGLE WELL BATTERIES
(INDIVIDUAL BATTERIES ARE NOT COMMINGLED)

14

22S 31E

13

NMNM 029233

LIVINGSTON RIDGE 18 FED 6

LIVINGSTON RIDGE 18 FED 4

NMNM 053990

18

NMNM 032411

NMNM 128362

17

NMNM 062589

23

24

NMNM 025876

GETTY 24
FEDERAL 11
CTB BATTERY

GETTY 24 FED 11

LIVINGSTON RIDGE
19 FEDERAL 1
CTB BATTERY

LIVINGSTON RIDGE 19 FED 1

MILLS 19 STATE
1 CTB BATTERY

MILLS 19-1

19

22S
32E

NMNM 0078968A

20

NMNM 0078968C

NMNM 052590

26

25

NMNM 025365

PROXIMITY 30 FED 3

PROXIMITY
30 FEDERAL 3
CTB BATTERY

NMNM 105915

30

NMNM 000090

NMNM 096856

29

35

V013137

36

V062063

31

NMNM 106916

32

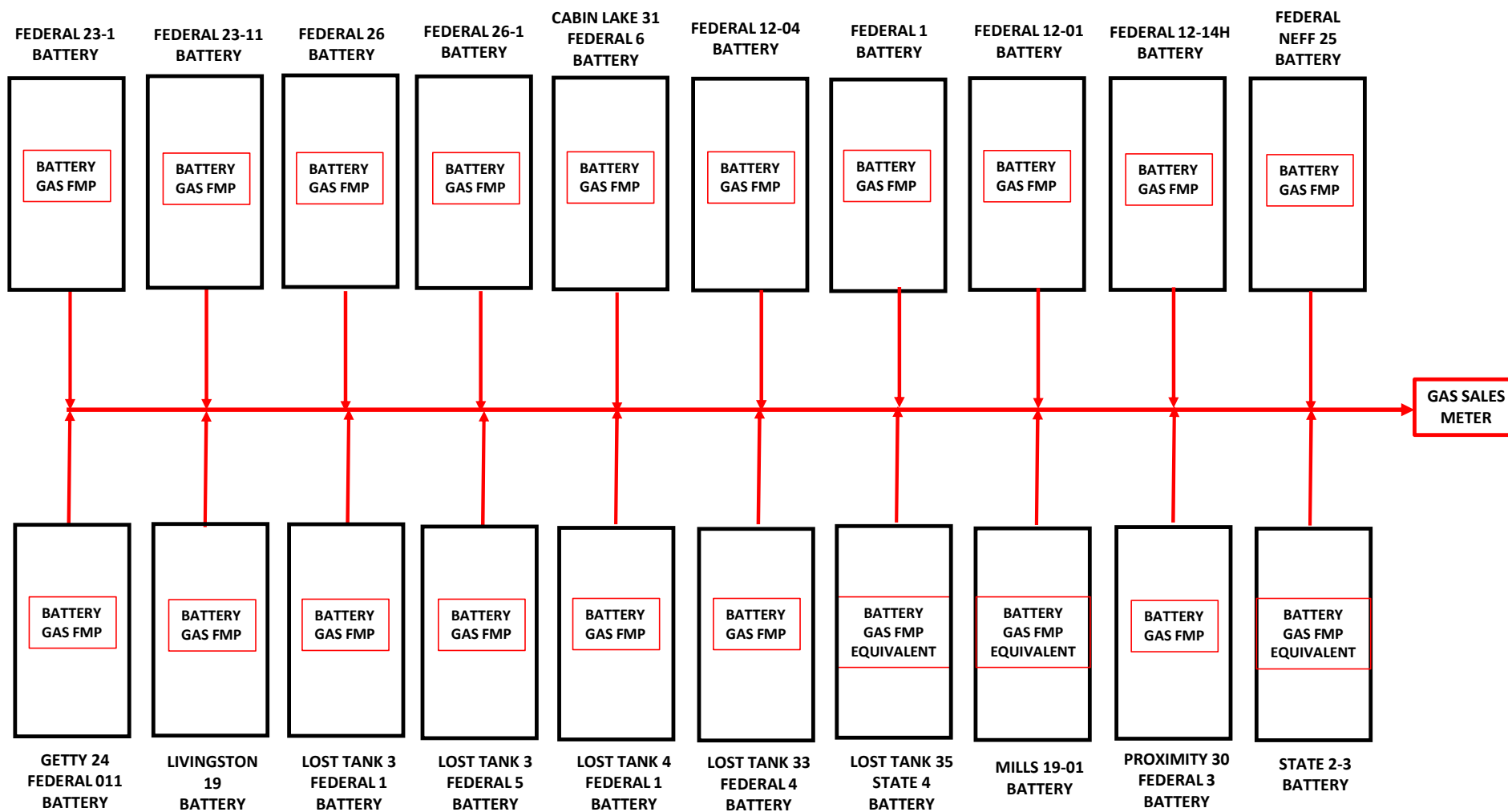
Legend

CTB

Wells

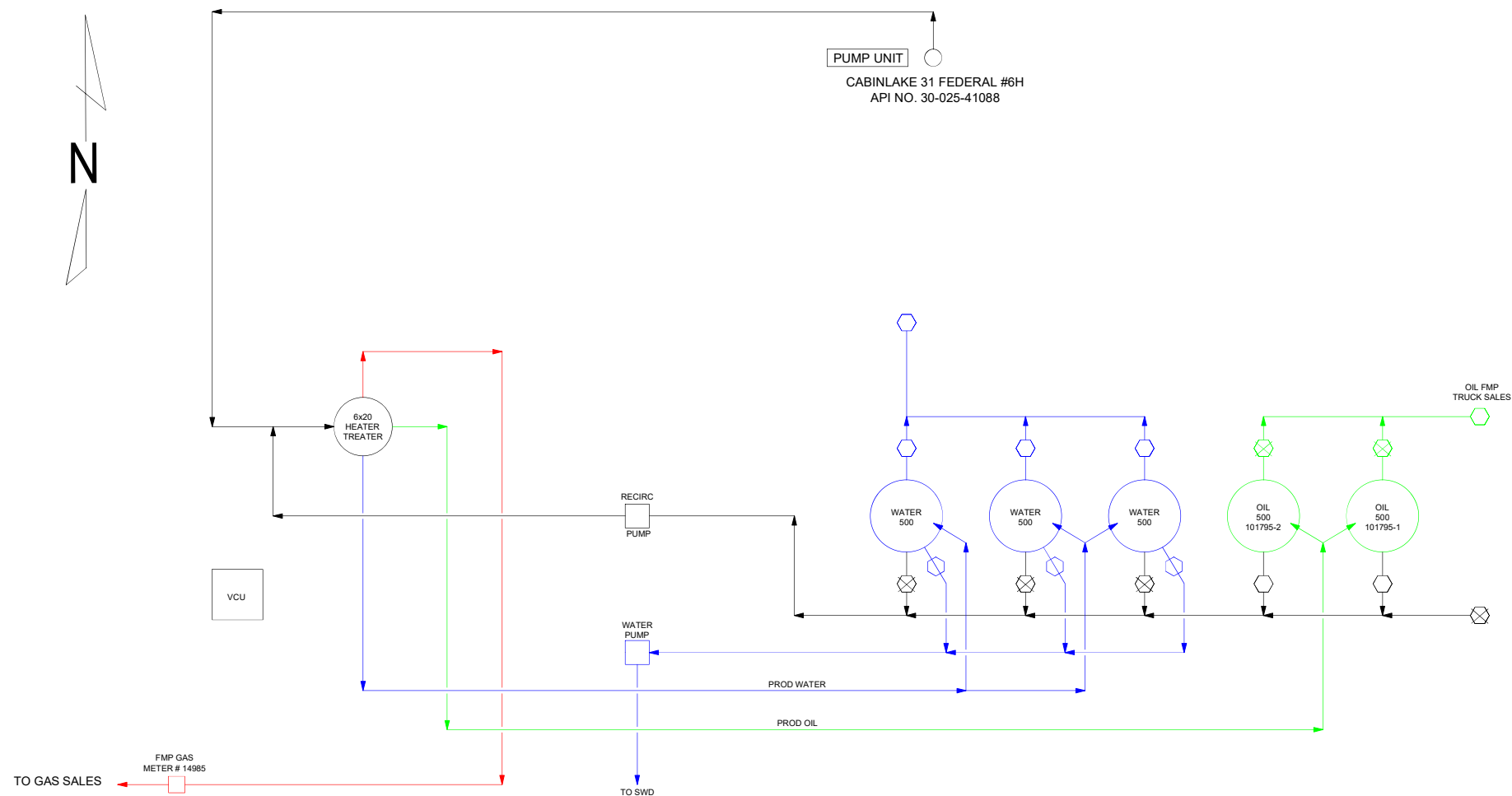
- - Well Lateral

GAS COMMINGLE FOR PURE GOLD/SAND DUNES AREA FACILITY DIAGRAM




PUMP UNIT

CABINLAKE 31 FEDERAL #6H
API NO. 30-025-41088



REFERENCE DRAWINGS		REVISIONS						ENGINEERING RECORD		
NO.	TITLE	NO.	DATE	DESCRIPTION	BY	CHK.	APP.	BY	DATE	
A	11-29-18	ISSUED FOR REVIEW	JD	SM				DRN:	<i>JD</i>	11-29-18
								DES:		
								CHK:		
								APP:		
								AFE No.		
								OXY ENGR.		
								PROJ. ENGR:	S. MUSALLA	PLOT SCALE
								SCALE:	NONE	CAD NO.


Oxy USA - WTP LP
A subsidiary of Occidental Petroleum Corporation

SITE SECURITY DIAGRAM
CABIN LAKE 31 FEDERAL 6H

DWG. NO. 001

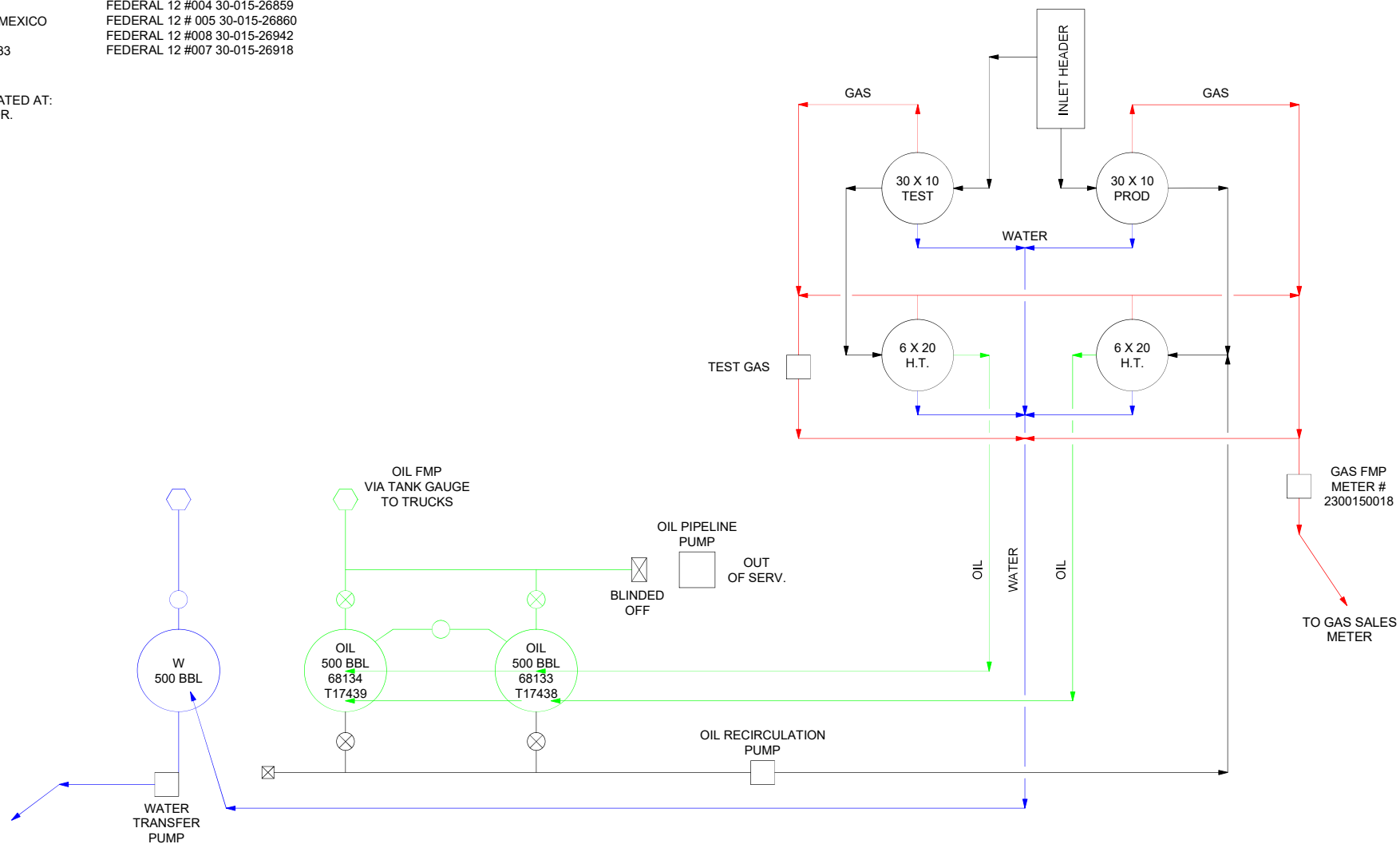
REV. A

S:\satites\Primary F&G Folder\DESIGN AND DRAFTING\STD ENGINEERING INFORMATION\REGULATORY\TEMP FILE-STILLMAN\SEPARATED BY WEEK\week\CABIN LAKE 31 FEDERAL 6H.dwg 20190117.10214075


FEDERAL 12-4 NORTH CTB
SEC 12, T22S, R31E
EDDY COUNTY, NEW MEXICO
OXY USA INC
LEASE NO NMNM 29233

INLET WELLS
FEDERAL 12 #004 30-015-26859
FEDERAL 12 # 005 30-015-26860
FEDERAL 12 #008 30-015-26942
FEDERAL 12 #007 30-015-26918

SECURITY PLAN LOCATED AT:
1502 W COMMERCE DR.
CARLSBAD, NM 88220



NOTE:

NOTES:	REFERENCE DRAWINGS		REVISIONS					ENGINEERING RECORD		 Oxy USA INC <small>A subsidiary of Occidental Petroleum Corporation</small>	SITE FACILITY DIAGRAM FEDERAL 12-4 NORTH CTB EDDY COUNTY, NEW MEXICO	DWG. NO. 001	REV. A		
	NO.	TITLE	NO.	DATE	DESCRIPTION	BY	CHK.	APP.	BY					DATE	
			A	1-31-19	ISSUED FOR REVIEW	SHW	SM		DRN:					SHW	1-31-19
									DES:						
									CHK:						
									APP:						
									AFE No.						
									OXY ENGR.						
									PROJ. ENGR:					S. MUSALLA	
									SCALE:					NONE	
										FLOT SCALE					
										CAD NO.					

S:\valistes\Primov F&C Folder\DESIGN AND DRAFTING\STD. ENGINEERING INFORMATION\REGULATORY\TEMP. FILE--STILLMAN\SEPARATED BY WEEK\WEEK\FEDERAL 12-4 NORTH CTB.dwg20190222.13482777



SITE FACILITY DIAGRAM
FEDERAL 12-4 NORTH CTB

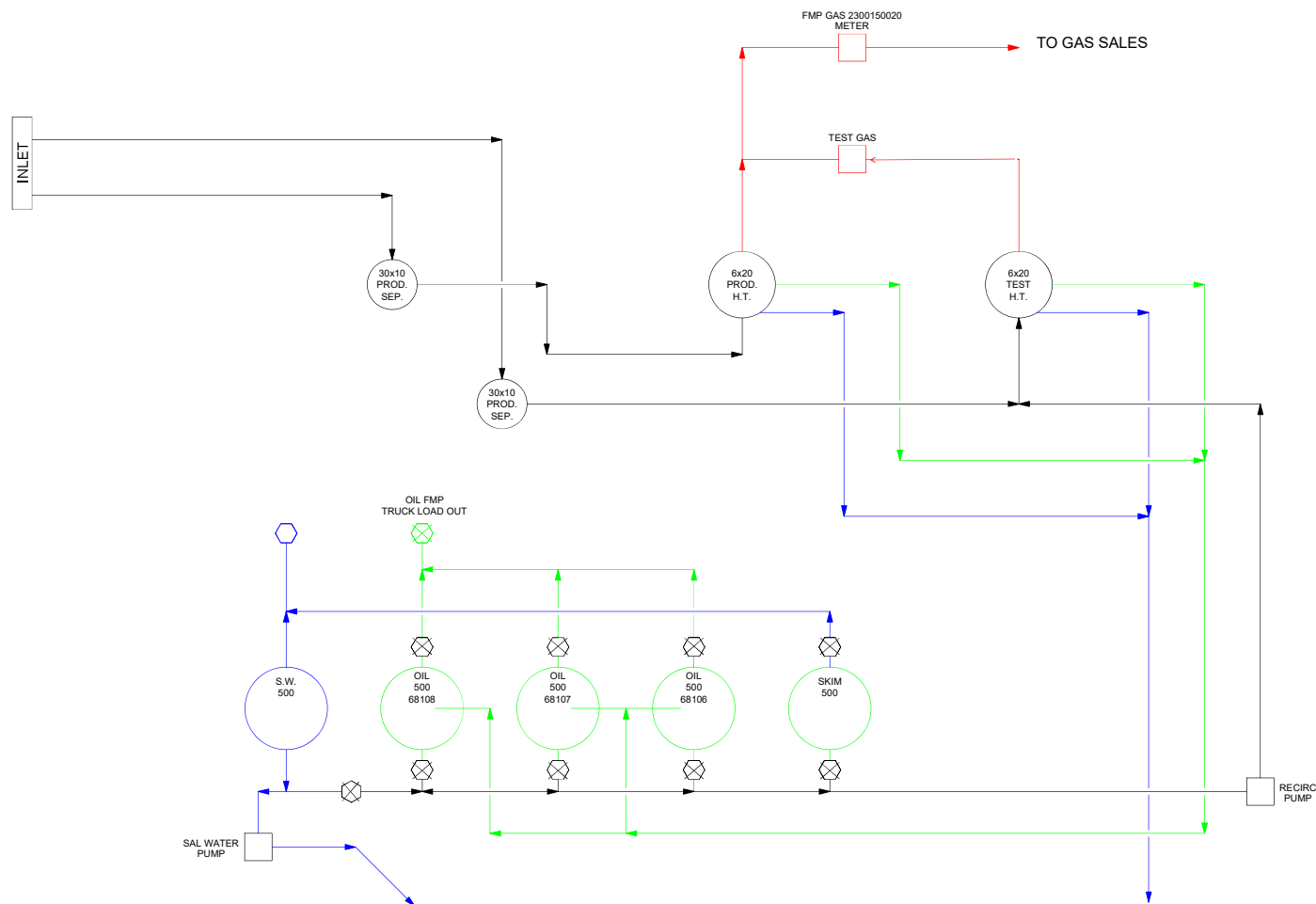
EDDY COUNTY, NEW MEXICO

S:\allsites\Primary F&C Folder\DESIGN AND DRAFTING\STD ENGINEERING INFORMATION\REGULATORY\TEMP FILE-STILLMAN\SEPARATED BY WEEK\WEEK 8\FEDERAL 12-4 NORTH CTB.dwg20190222.13482777

File Path S:\allsites\Primary F&C Folder\DESIGN AND DRAFTING\STD ENGINEERING INFORMATION\REGULATORY\TEMP FILE-STILLMAN\SEPARATED BY WEEK\WEEK 8\FEDERAL 12-4 NORTH CTB.dwg Saved by: WHITAKS on: Feb. 11, 19 - 10:25 AM

FEDERAL 1 BATTERY
 OXY USA INC
 SEC 1, T22S, R31E
 EDDY COUNTY, NEW MEXICO
 LEASE NO. NMNM 12845

FEDERAL 1-4 30-015-26843
 FEDERAL 1-5 30-015-26909
 FEDERAL 1-6 30-015-26910
 FEDERAL 1-7 30-015-26988



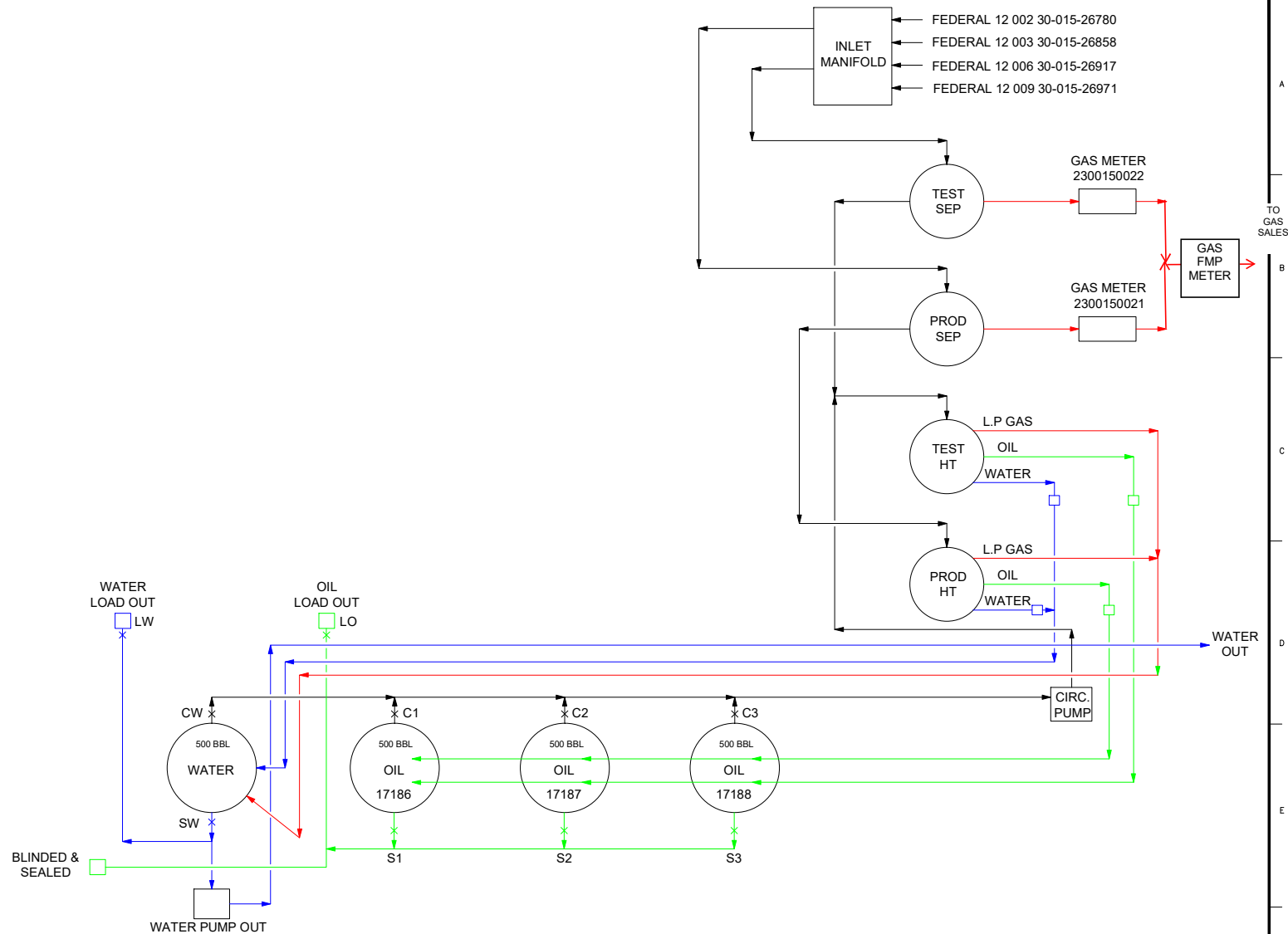
NOTE:

REFERENCE DRAWINGS		REVISIONS			ENGINEERING RECORD			OXY USA INC	SITE SECURITY DIAGRAM FEDERAL 1 BATTERY	DWG. NO. 001	REV A
NO.	TITLE	NO.	DATE	DESCRIPTION	BY	CHK.	APP.	DRN.	DATE	PLOT SCALE	CAD NO.
A		12-11-18	ISSUED FOR REVIEW	FNR	SM			FNR	12-11-18		
								DES:			
								CHK:			
								APP:			
								AFE No.			
								OXY ENGR:			
								PROJ. ENGR:	S. MUSALLA		
								SCALE:	NONE		

S:\sites\Primary F&C Folder\DESIGN AND DRAFTING\STD ENGINEERING INFORMATION\REGULATORY\TEMP FILE-STILLMAN\SEPARATED BY WEEK\WEEKFEDERAL 1 BATTERY.dwg20190117.134134

File Path S:\sites\Primary F&C Folder\DESIGN AND DRAFTING\STD ENGINEERING INFORMATION\REGULATORY\TEMP FILE-STILLMAN\SEPARATED BY WEEK\WEEK 2\FEDERAL 1 BATTERY.dwg Saved by: DAUGHEJ on: Jan, 17, 19 - 1:41 PM

FEDERAL 12-1 BATTERY
NMNM29233
SEC 12 T2S R31E
EDDY COUNTY, NEW
MEXICO



PRODUCTION INTO OIL TANK 3 AND ON CIRCULATION:
P3, T3 OPEN; P2, P1, T2, T1 CLOSED
C3 OPEN; C1, C2, CW CLOSED-SEALED
S1, S2, S3 CLOSED-SEALED; SW OPEN

SALES FROM OIL TANK 3:
P3, T3, P2, P3 CLOSED; P1, T1 OPEN
S3 OPEN; S1, S2 CLOSED-SEALED
C3, C2, CW CLOSED-SEALED; C1 OPEN


NOTES										FACILITY CODE: 30015BT0418		SCALE: 1 NONE 2 3 CAD DRAWING 7	
- GAS - OIL - WATER - MIXED										FACILITY TYPE: SWD		Oxy USA Inc. - Permian Resources A subsidiary of Occidental Petroleum Corporation	
PROJECT DRAWING REVISION										LICENSE - PERMIT FEDERAL 12-1		DWO ASSET	
IN CASE OF DEVIATIONS A MARKED UP PRINT SHALL BE SENT TO THE PROJECT ENGINEER										DESCRIPTION: PRODUCTION-SWD FACILITY		FACILITY CODE	
NOTES/REFERENCE DRAWINGS										DWO SERIAL NUMBER		DWO SHEET NUMBER	
MASTER DRAWING REVISION										DWO PER 30015BT0418		DWO HES 00001	
PROJECT DRAWING REVISION										DWO 002		DWO 0	
PROJECT DRAWING REVISION										DWO 002		DWO 0	

File Path S:\allstates\Primary FAC Folder\DESIGN AND DRAFTING\STD ENGINEERING INFORMATION\REGULATORY\TEMP FILE-STILLMAN\PERH-30015BT0418-HES-00001-002.dwg Saved by: DAUGHEJ on: Mar, 5, 18 - 9:16 AM

The diagram illustrates the process flow for the 30-015-40821 pump unit. It features three oil pumps (OIL 500 125821-1, 125821-2, 125821-3) and two water pumps (WTR 500). The flow starts from the pump unit, which feeds into the oil pumps. The output of the oil pumps goes to the OIL FMP TRUCK LOAD OUT. The water pumps (WTR 500) feed into the 6 X 20 H.T. tank. The output of the 6 X 20 H.T. tank goes to the RECIRC PUMP, which then feeds into the WATER PUMP OUT. A north arrow is located on the left side of the diagram.

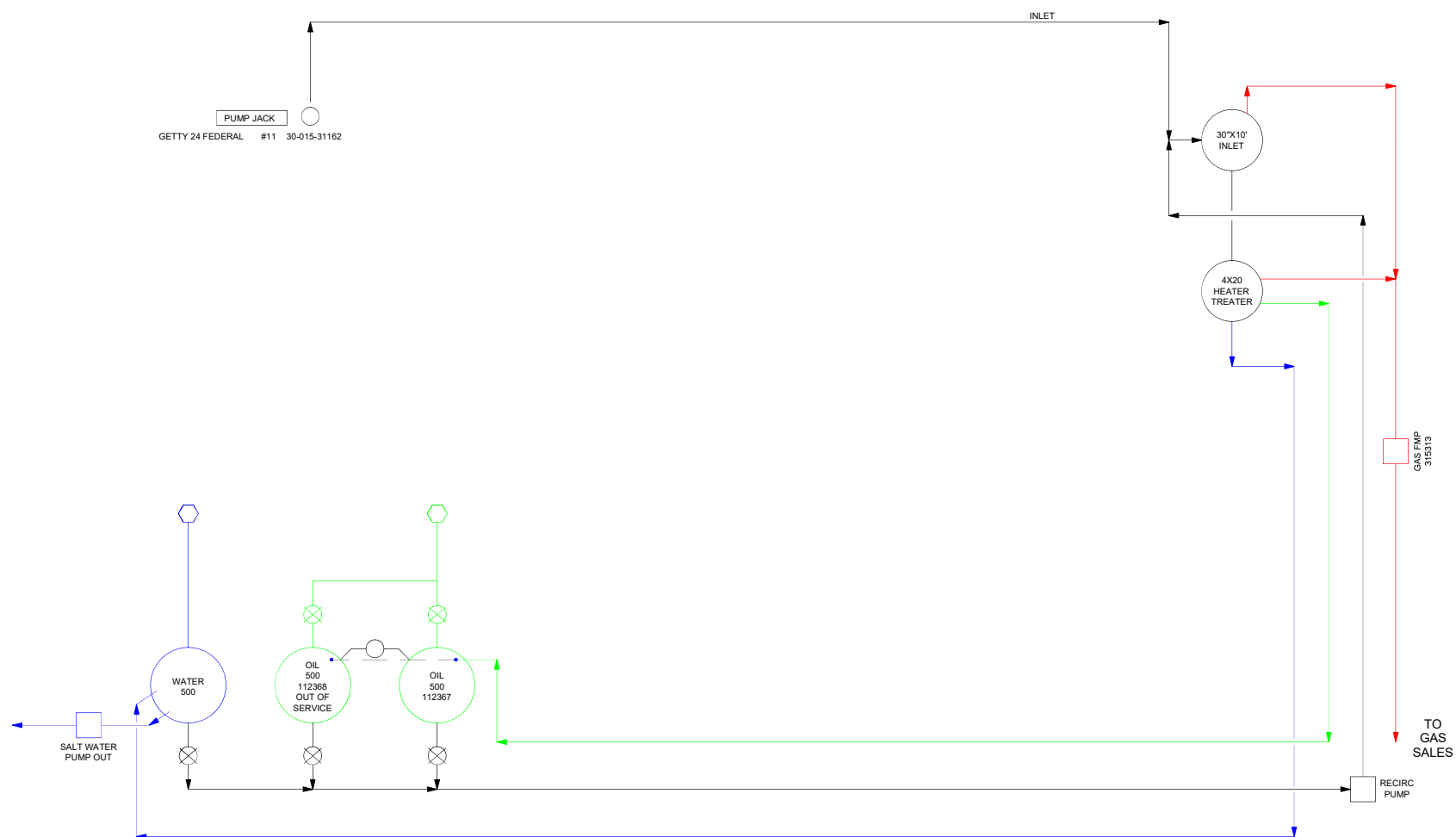
LEGEND	<u>PRODUCTION PHASE (3)</u>	<u>PRODUCTION PHASE (1)</u>	<u>SALES PHASE (2)</u>
OPERATOR: OXY USA INC	1. VALVE 19 OPEN	1. VALVE 21 OPEN	1. VALVE 20 CLOSED
FACILITY NAME: FEDERAL 12-14H BATTERY	2. VALVE 1 CLOSED	2. VALVE 3 CLOSED	2. VALVE 2 OPEN
LEASE SERIAL NO: NNMN29233	3. VALVE 10 CLOSED	3. VALVE 12 CLOSED	3. VALVE 11 SEALED/CLOSED
LOCATION: SECTION 12, TOWNSHIP 22 SOUTH,	4. VALVE 20 CLOSED	4. VALVE 19 CLOSED	4. VALVE 1 CLOSED
RANGE 31 EAST	5. VALVE 21 CLOSED	5. VALVE 20 CLOSED	5. VALVE 3 CLOSED
			6. VALVE 4 OPEN
COUNTY: EDDY	<u>PRODUCTION PHASE (2)</u>	<u>SALES PHASE (3)</u>	<u>SALES PHASE (1)</u>
SITE SECURITY PLAN CAN BE FOUND AT: 1502 W	1. VALVE 20 OPEN	1. VALVE 19 CLOSED	1. VALVE 21 CLOSED
COMMERCE DRIVE	2. VALVE 2 CLOSED	2. VALVE 1 OPEN	2. VALVE 3 OPEN
CARLSBAD, NM 88220	3. VALVE 11 CLOSED	3. VALVE 10 CLOSED	3. VALVE 12 CLOSED
	4. VALVE 19 CLOSED	4. VALVE 2 CLOSED	4. VALVE 1 CLOSED
	5. VALVE 21 CLOSED	5. VALVE 3 CLOSED	5. VALVE 2 CLOSED
PRODUCTION SYSTEM - OPEN		6. VALVE 4 OPEN	6. VALVE 4 OPEN
OIL SOLD BY TANK GAUGE VIA TANK TRUCK			

NOTE:

REFERENCE DRAWINGS		REVISIONS							ENGINEERING RECORD		 Oxy USA - WTP LP A subsidiary of Occidental Petroleum Corporation		SITE FACILITY DIAGRAM FEDERAL 12 NO 14H BATTERY EDDY COUNTY, NEW MEXICO		REV A
		NO.	DATE	DESCRIPTION	BY	CHK.	APP.	BY	DATE	DRN:					
		A	12-20-18	ISSUED FOR REVIEW	SHW	SM				DES:	SHW	12-20-18			
										CHK:					
										APP:					
										AFF No.					
										OXY ENGR.					
										PROJ. ENGR:	S. MUSALLA	PLOT SCALE	DWG. NO.	001	
										SCALE:	NONE	CAD NO.			


S:\alistas\Primary F&C Folder\DESIGN AND DRAFTING\STD ENGINEERING INFORMATION\REGULATORY\TEMP FILE--STILLMAN\SEPARATED BY WEEK\WEEKFEDERAL 12 NO 14H BATTERY.dwg20190130.16212146

GETTY 24 FEDERAL NO. 11 BATTERY
SEC 24, T22S, R31E
OXY USA INC
EDDY COUNTY, NEW MEXICO
NMNM 25876

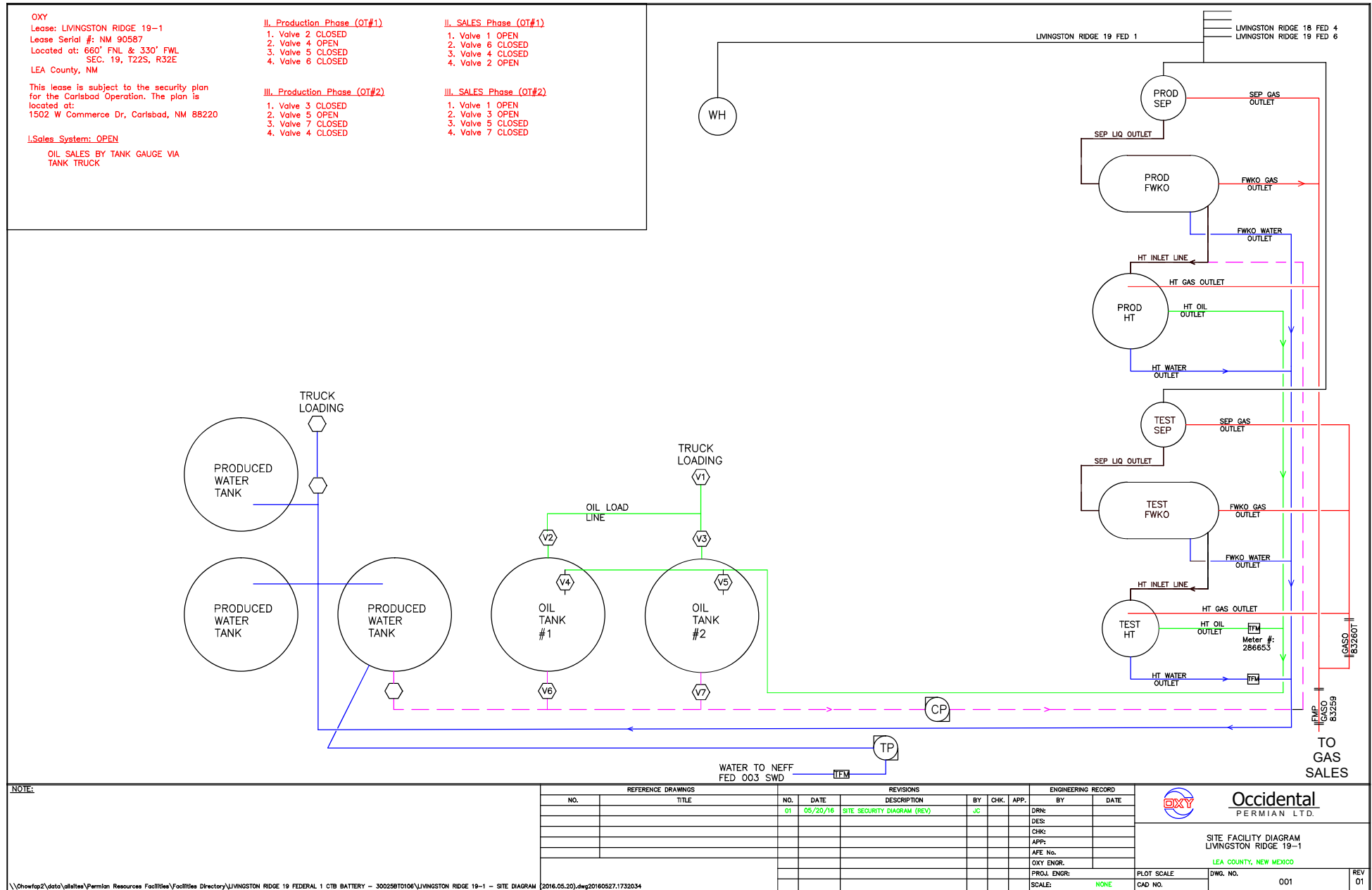


NOTE:

- - GAS
- - OIL
- - WATER
- - MIXED

REFERENCE DRAWINGS		REVISIONS						ENGINEERING RECORD		 Oxy USA - WTP LP <small>A subsidiary of Occidental Petroleum Corporation</small>		
NO.	TITLE	NO.	DATE	DESCRIPTION	BY	CHK.	APP.	BY	DATE			
		A	11-29-18	ISSUED FOR REVIEW	NN	SM		DRN:	NN	12-11-18	<div>SITE FACILITY DIAGRAM GETTY 24 FEDERAL NO. 11 BATTERY SEC 24, T2S, R31E EDDY COUNTY, NEW MEXICO MANNA 25876</div>	
								DES:				
								CHK:				
								APP:				
								AFE No.				
								OXY ENGR.				
								PROJ. ENGR:	S. MUSALLA	PLOT SCALE	DWG. NO.	REV
								SCALE:	NONE	CAD NO.	001	

File Path S:\allsites\Primary F&C Folder\DESIGN AND DRAFTING\STD ENGINEERING INFORMATION\REGULATORY\TEMP FILE-STILLMAN\SEPARATED BY WEEK\WEEK 2\GETTY 24 FED NO.11 BATTERY.dwg Saved by: DAUGHEJ on: Jan. 17, 19 - 1:44 PM



LEASE: LOST TANK 3 FEDERAL #001 CTB
 API #: 3001529638
 LOCATED AT: SECTION 3 T22S R31E
 EDDY COUNTY, NEW MEXICO
 NMNM 0417696

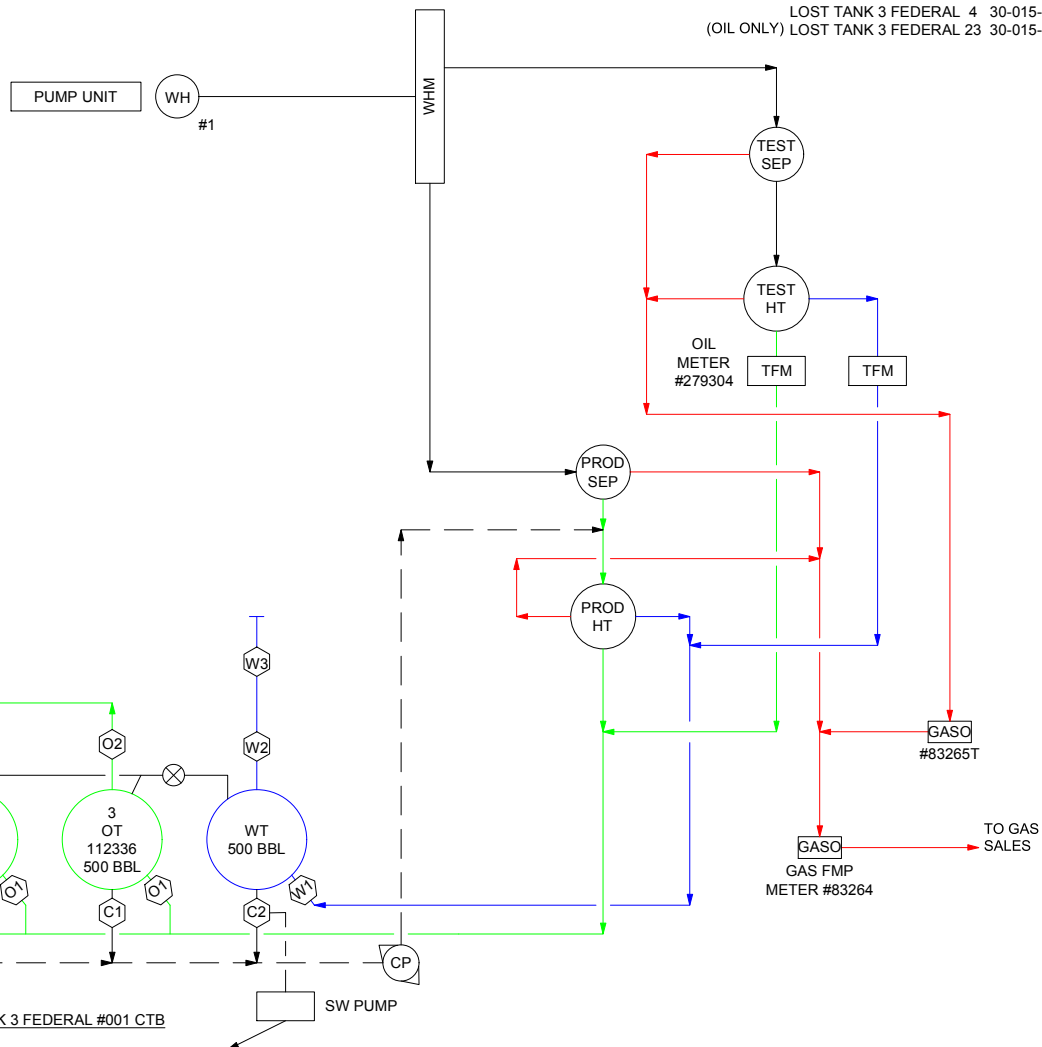
THIS LEASE IS SUBJECT TO THE SECURITY PLAN
 FOR THE CARLSBAD OPERATION. THE PLAN IS
 LOCATED AT:
 1502 W COMMERCE DR, CARLSBAD, NM 88220

I. SALES SYSTEM LOST TANK 3 FED 001:
 OIL:
 1. VALVE O2, O3 OPEN
 2. VALVE O1, C1 CLOSED
 OIL SALES TO TRUCK VIA LACT UNIT

WATER:
 TO TRUCK:
 1. VALVE W1, C2 CLOSED
 2. VALVE W2, W3 OPEN

II. PRODUCTION PHASE LOST TANK 3 FED 001:
 1. VALVE O1, W1, C1, OR C2 OPEN
 2. VALVE O2, O3, W2, W3 CLOSED

LOST TANK 3 FEDERAL 1 30-015-29638
 LOST TANK 3 FEDERAL 2 30-015-29682
 LOST TANK 3 FEDERAL 3 30-015-29859
 LOST TANK 3 FEDERAL 4 30-015-30418
 (OIL ONLY) LOST TANK 3 FEDERAL 23 30-015-35354



LOST TANK 3 FEDERAL #001 CTB



LOST TANK 3 FEDERAL 001
 BATTERY

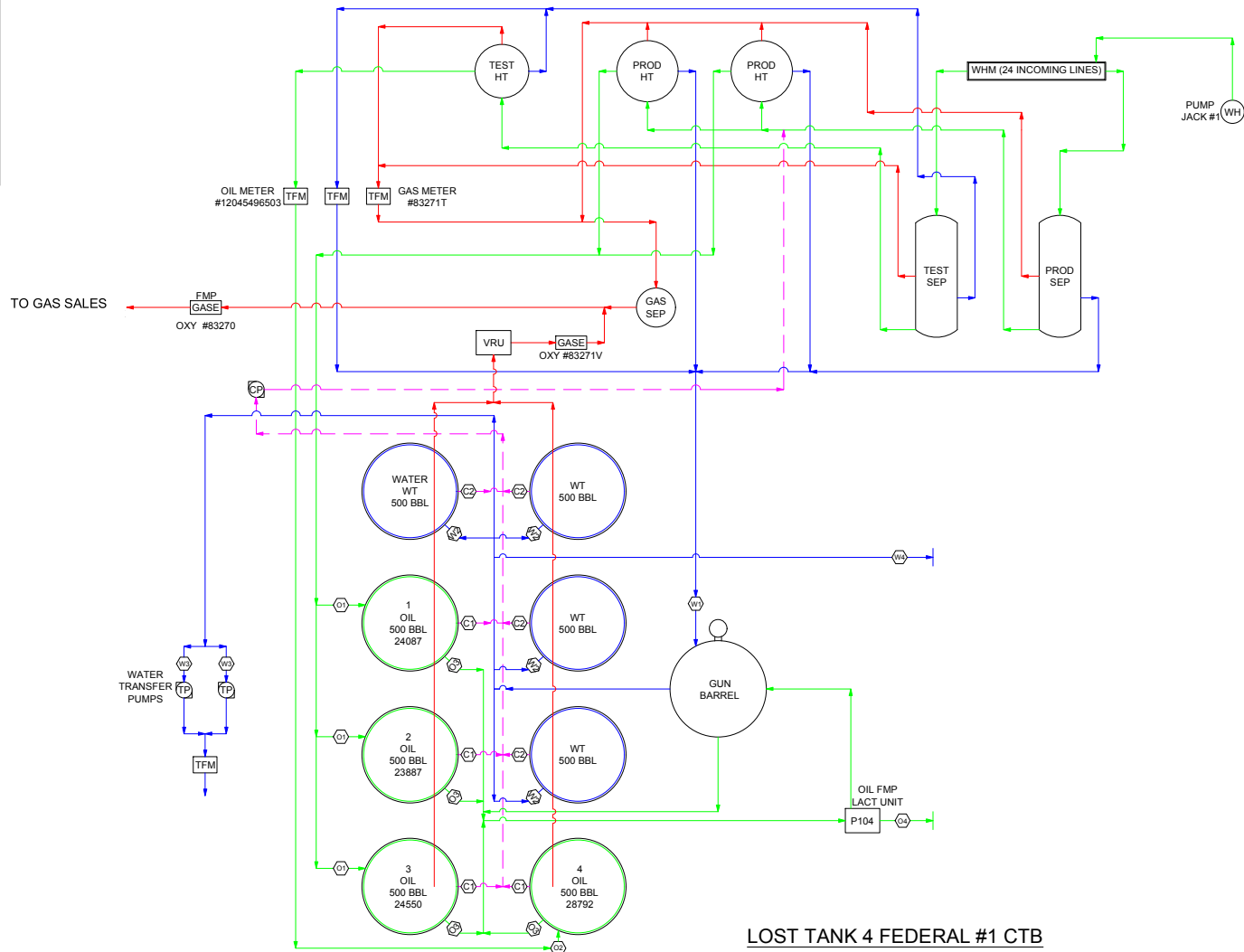
LEASE: LOST TANK 4 FEDERAL #1 CTB
 API #: 3001528727
 LOCATED AT: SECTION 4 T22S R31E
 EDDY COUNTY, NEW MEXICO
 NMNM 0417696

THIS LEASE IS SUBJECT TO THE SECURITY PLAN FOR THE
 CARLSBAD OPERATION. THE PLAN IS LOCATED AT:
 1502 W COMMERCE DR, CARLSBAD, NM 88220

I. SALES SYSTEM LOST TANK 4 FED 1:
 OIL:
 1. VALVE O3, O4 OPEN
 2. VALVE O1, O2, C1, CLOSED
 OIL SALES TO TRUCK VIA LACT.

WATER:
 TO TRUCK:
 1. VALVE W1, C2 CLOSED
 2. VALVE W2, W4 OPEN
 TO SWD VIA TRANSFER PUMP:
 1. VALVE W1, C2 CLOSED
 2. VALVE W2, W3 OPEN.

II. PRODUCTION PHASE LOST TANK 4 FED 1:
 1. VALVE O1, O2, W1, W2, C1 OR C2 OPEN
 2. VALVE O3, O4, W3, W4 CLOSED



WELLS INTO HEADER

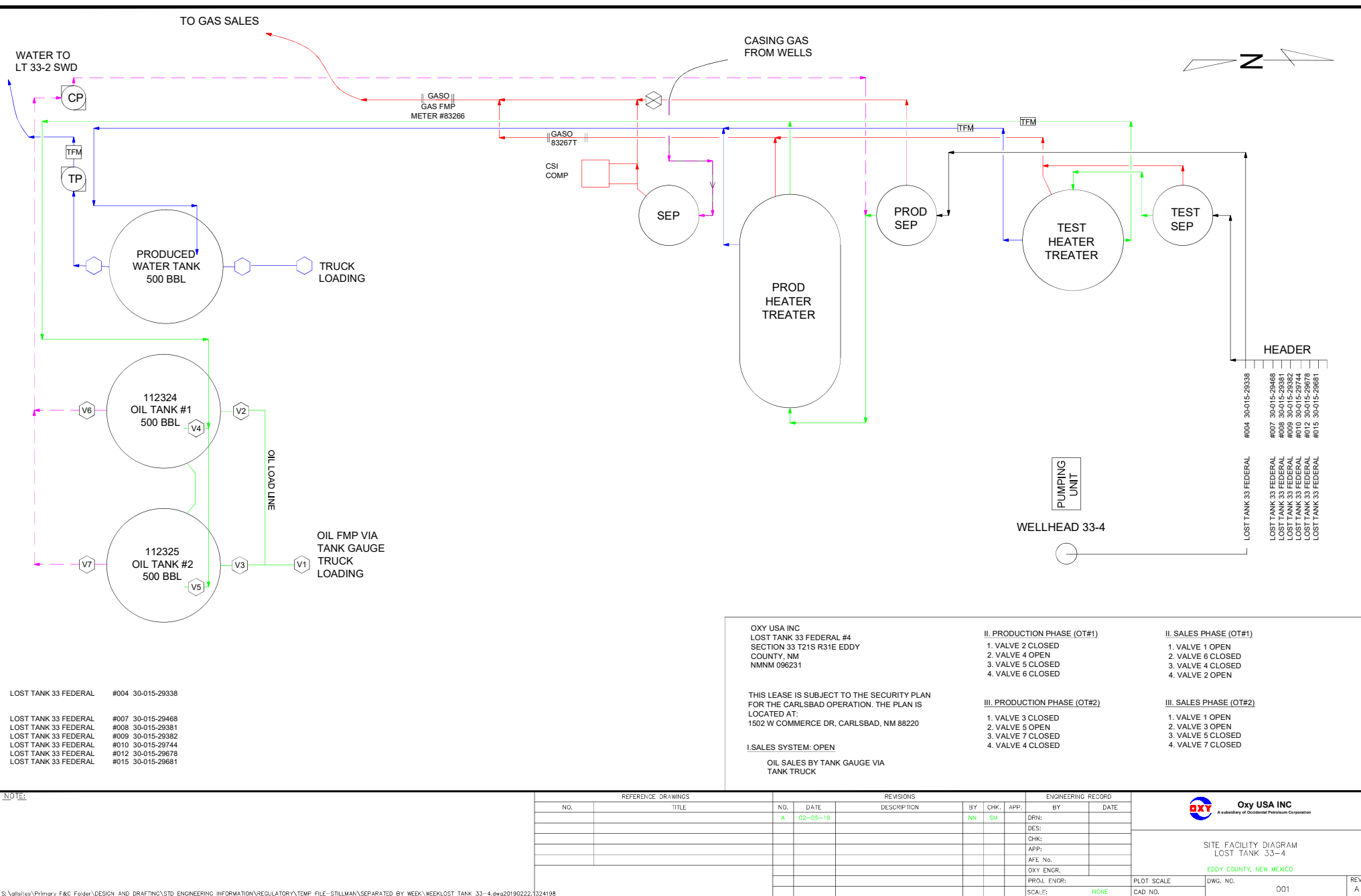
LOST TANK 4 FEDERAL #001 30-015-28727
 LOST TANK 4 FEDERAL #002 30-015-29611
 LOST TANK 4 FEDERAL #003 30-015-28617
 LOST TANK 4 FEDERAL #005 30-015-28732
 LOST TANK 4 FEDERAL #006 30-015-28733
 LOST TANK 4 FEDERAL #007 30-015-30414
 LOST TANK 4 FEDERAL #008 30-015-37923
 LOST TANK 4 FEDERAL #009 30-015-37953
 LOST TANK 4 FEDERAL #011 30-015-37954
 LOST TANK 4 FEDERAL #012 30-015-37955
 LOST TANK 4 FEDERAL #013 30-015-37956
 LOST TANK 4 FEDERAL #014 30-015-37893
 LOST TANK 4 FEDERAL #015 30-015-37894
 LOST TANK 4 FEDERAL #016 30-015-37953
 LOST TANK 4 FEDERAL #017 30-015-37598
 LOST TANK 4 FEDERAL #018 30-015-37895
 LOST TANK 4 FEDERAL #019 30-015-37896
 LOST TANK 4 FEDERAL #020 30-015-34918
 LOST TANK 4 FEDERAL #022 30-015-40774
 LOST TANK 4 FEDERAL #023 30-015-40755

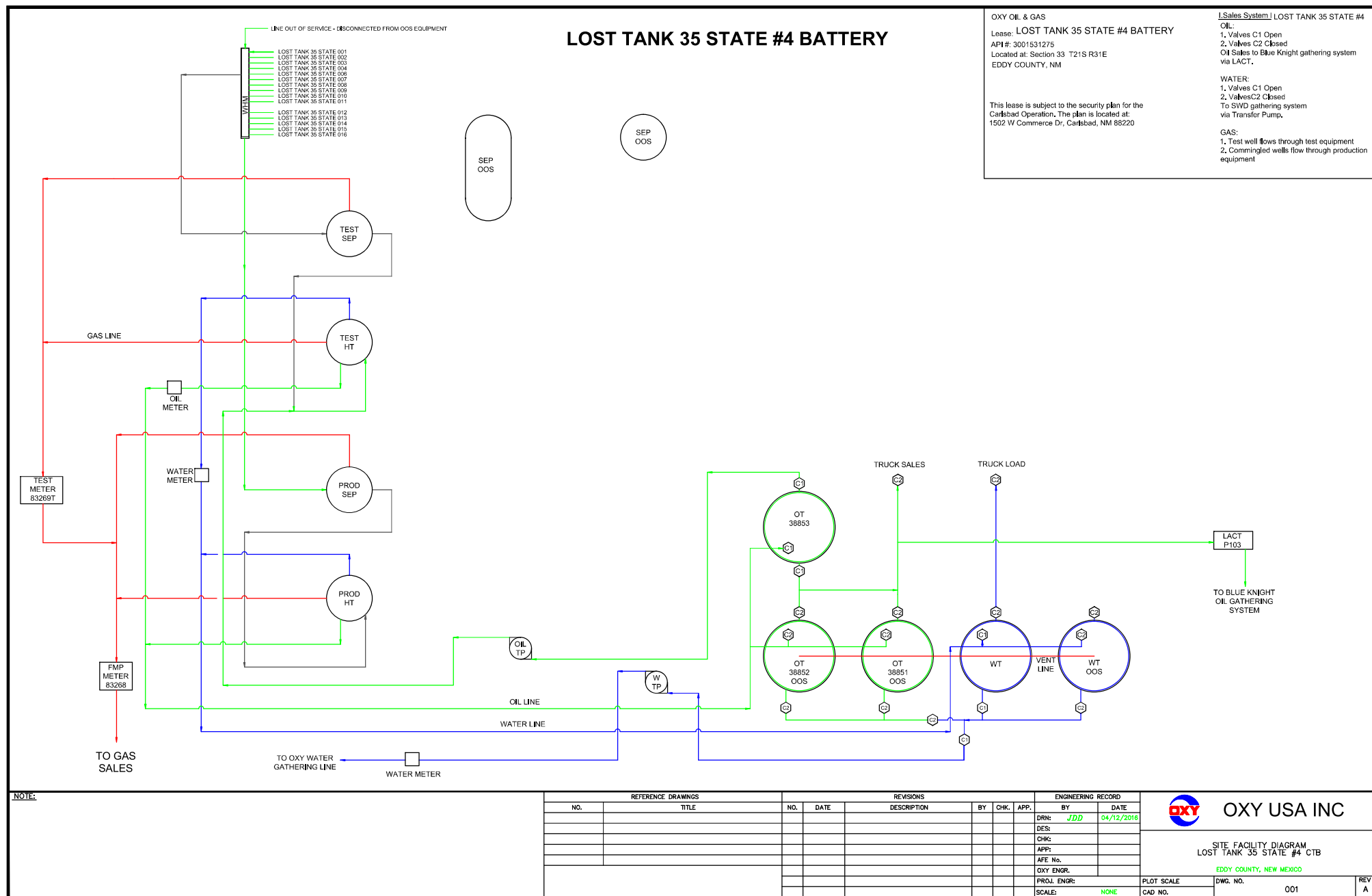
(OIL ONLY)

LOST TANK 4 FEDERAL #1 CTB



LOST TANK 4 FEDERAL 1
 BATTERY





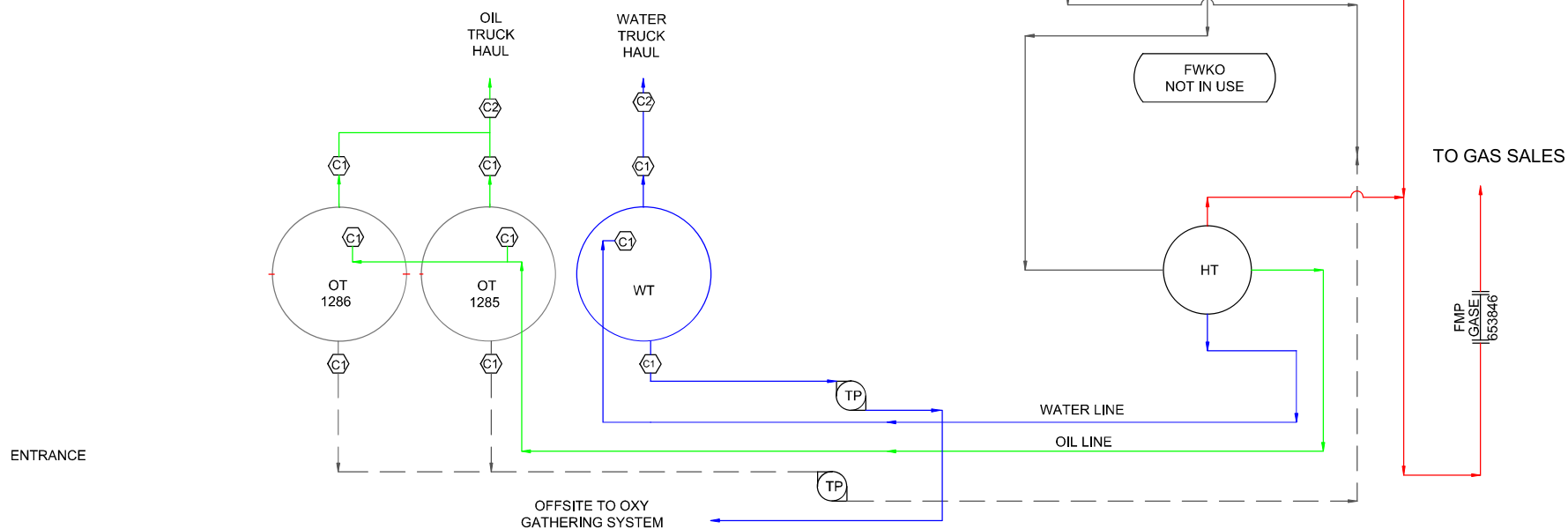
Lease: Mills 19 state #1
API #: 30015BT0154
Located at: Section 19 T22S R32E

I. Normal operation setup


1. Valve C1 Open
 2. Valve C2 Closed
- Oil Sales to truck.
Water to OXY Gathering System
Gas to Oxy Gas Gathering System

This lease is subject to the security plan for the Carlsbad Operation. The plan is located at: 1502 W Commerce Dr, Carlsbad, NM 88220

MILLS 19 STATE #1

NOTE:

FACILITY SHOWN AS BUILT.

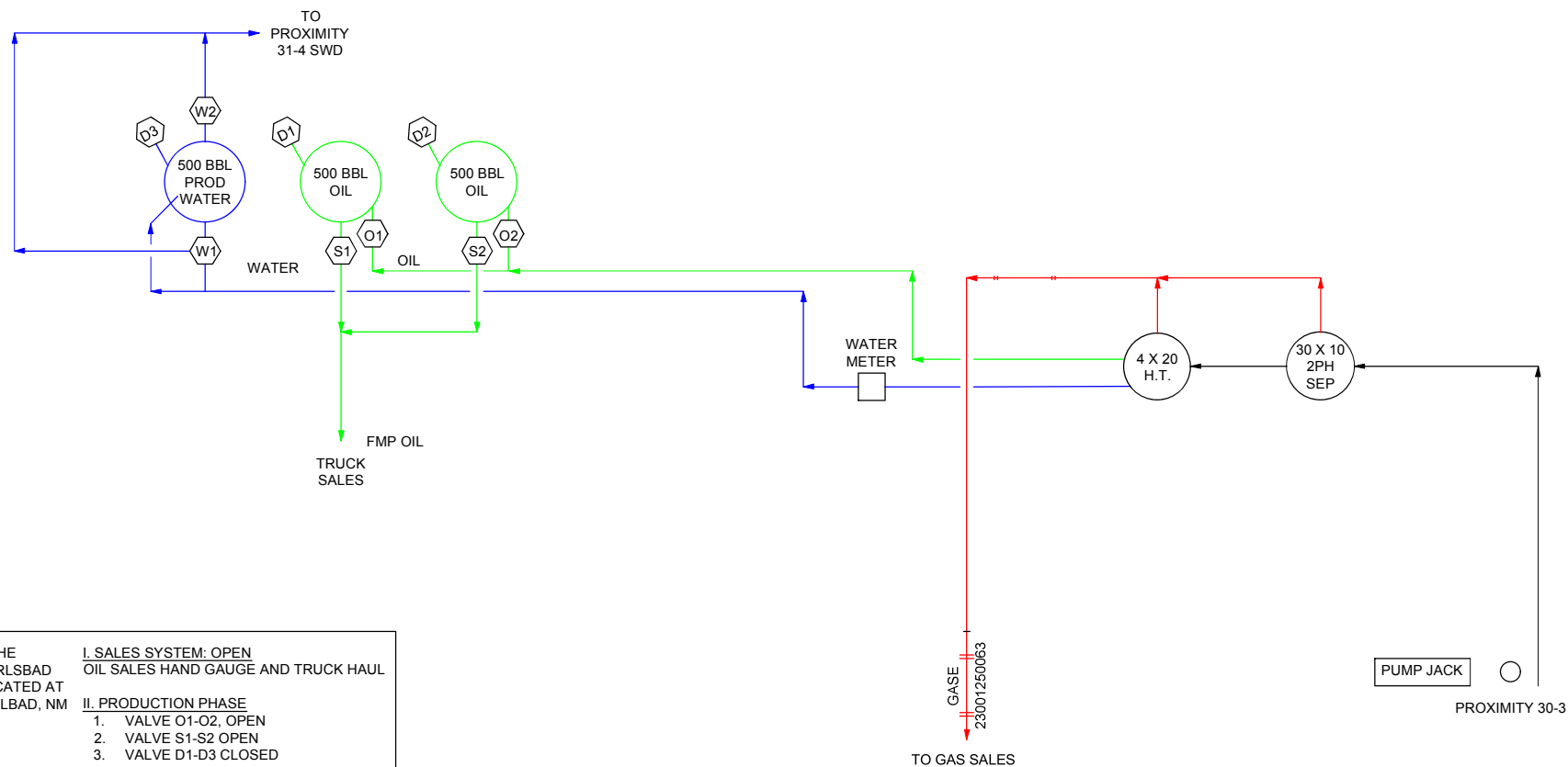
REFERENCE DRAWINGS		REVISIONS					ENGINEERING RECORD		 <div>OXY USA INC</div> <div>SITE FACILITY DIAGRAM MILLS 19 STATE #1</div> <div>EDDY COUNTY, NEW MEXICO</div> <div>DWG. NO. 001</div>	
NO.	TITLE	NO.	DATE	DESCRIPTION	BY	CHK.	APP.	BY		DATE
								DRN: JDD		4/15/2018
								DES:		
								CHK:		
								APP:		
								AFE No.		
								OXY ENGR.		
								PROJ. ENGR:		
								SCALE: NONE		
								PLOT SCALE		
								CAD NO.		

**OXY USA INC**

SITE FACILITY DIAGRAM
MILLS 19 STATE #1
EDDY COUNTY, NEW MEXICO

PROXIMITY 30 FEDERAL 3 BATTERY
SEC 30, T22S, R32E
LEA COUNTY, NEW MEXICO
OXY USA INC
NMNM 106915

PROXIMITY 30 FEDERAL #3 30-025-37184



THIS LEASE IS SUBJECT TO THE SECURITY PLAN FOR THE CARLSBAD OPERATION. THE PLAN IS LOCATED AT 1502 W COMMERCE DR, CARLSBAD, NM 88220

I. SALES SYSTEM: OPEN
OIL SALES HAND GAUGE AND TRUCK HAUL

II. PRODUCTION PHASE
1. VALVE 01-02. OPEN

I. SALES SYSTEM: OPEN

OIL SALES HAND GAUGE AND TRUCK HAUL

II. PRODUCTION PHASE

1. VALVE O1-O2, OPEN
2. VALVE S1-S2 OPEN
3. VALVE D1-D3 CLOSED

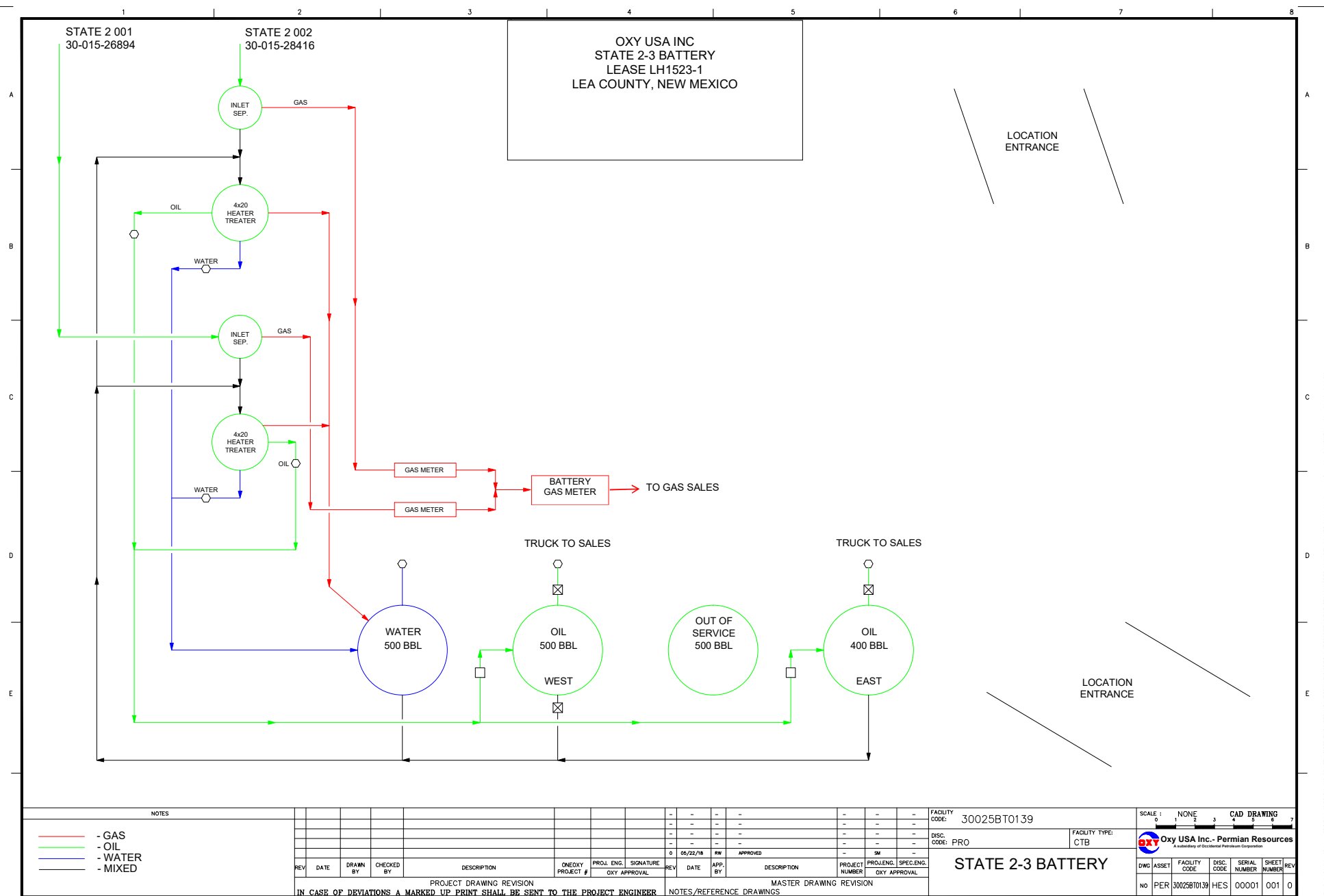
C:\Users\whitaks\appdata\local\temp\AcPublish_11656\PROXIMITY 30 FEDERAL 3 BATTERY.dwg20190121.143738

File Path S:\allsites\Primary F&C Folder\DESIGN AND DRAFTING\STD ENGINEERING INFORMATION\REGULATORY\TEMP FILE-STILLMAN\SEPARATED BY WEEK\WEEK 4\PROXIMITY 30 FEDERAL 3 BATTERY.dwg Saved by: WHITAKS on: Jan. 21, 19 - 2:29 PM



OXY USA INC

PROXIMITY 30 FEDERAL 3 BATTERY



FEDERAL 26/LOST TANK AREA BATTERIES

BATTERY	DRY BTU
FEDERAL 23-1 BATTERY	1319
FEDERAL 23-11 BATTERY	1278
FEDERAL 26 BATTERY	1283
FEDERAL 26-1 BATTERY	1308
CABIN LAKE 31 FEDERAL 6 BATTERY	1315
FEDERAL 12-04 BATTERY	1273
FEDERAL 1 BATTERY	1329
FEDERAL 12-01 BATTERY	1325
FEDERAL 12-14H BATTERY	1301
FEDERAL NEFF 25 BATTERY	1243
GETTY 24 FEDERAL 011 BATTERY	1329
LIVINGSTON 19 BATTERY	1268
LOST TANK 3 FEDERAL 1 BATTERY	1299
LOST TANK 3 FEDERAL 5 BATTERY	1305
LOST TANK 4 FEDERAL 1 BATTERY	1316
LOST TANK 33 FEDERAL 4 BATTERY	1318
LOST TANK 35 STATE 4 BATTERY	1256
MILLS 19-01 BATTERY	1287
PROXIMITY 30 FEDERAL 3 BATTERY	1268
STATE 2-3 BATTERY	1384



OXY USA WTP Limited Partnership / OXY USA INC /
OCCIDENTAL PERMIAN LTD
 A subsidiary of Occidental Petroleum Corporation

5 Greenway Plaza, Suite 110, Houston, Texas 77046
 P.O. Box 4294, Houston, Texas 77210-4294
 Direct: 713.366.5106
 Sandra_Musallam@oxy.com

February 22, 2022

Re: Request for Pool and Lease Commingling and Off-lease Measurement for Gas Production at Facilities in Federal 26/Lost Tank Area

- Federal 23-1 Battery – Commingle with Federal 26 Battery Pending Approval
- Federal 23-11 Battery – Commingle with Federal 26 Battery Pending Approval
- Federal 26 Battery – Commingle with Federal 23 Batteries & Federal 26-1 Battery Pending Approval
- Federal 26-1 Battery – Commingle with Federal 26 Battery Pending Approval
- Cabin Lake 31 Federal 6 Battery (One Well Battery)
- Federal 12-04 Battery (Wells at Battery in Same Lease and Pool)
- Federal 1 Battery (Wells at Battery in Same Lease and Pool)
- Federal 12-01 Battery (Wells at Battery in Same Lease and Pool)
- Federal 12-14H Battery (One Well Battery)
- Federal NEFF 25 Battery – PC 1273
- Getty 24 Federal 011 Battery (One Well Battery)
- Livingston 19 Battery (Wells at Battery in Same Lease and Pool)
- Lost Tank 3 Federal 1 Battery (Wells at Battery in Same Lease and Pool)
- Lost Tank 3 Federal 5 Battery – CTB 742A
- Lost Tank 4 Federal 1 Battery (Wells at Battery in Same Lease and Pool)
- Lost Tank 33 Federal 4 Battery (Wells at Battery in Same Lease and Pool)
- Lost Tank 35 State 4 Battery (Wells at Battery in Same Lease and Pool)
- Mills 19-01 Battery (One Well Battery)
- Proximity 30 Federal 3 Battery (One Well Battery)
- State 2-3 Battery (Wells at Battery in Same Lease and Pool)

Dear Interest Owner:

This is to advise you that OXY USA INC is filing an application with the NMOCD for surface commingling for gas production at the facilities listed above. A copy of the application submitted to the Division is attached. *This commingle request includes the current and future wells in the leases/CAs and pools listed in the attached application.*

Each facility has a sales-quality orifice meter (BLM gas FMP or equivalent meter) that continuously measures gas volume before it leaves the facility. Any commingling of wells upstream of these meters has been approved according to the Orders for each individual facility (listed above).

Any objections or requests for a hearing regarding this application must be submitted to the New Mexico Oil Conservation Division Santa Fe Office within 20 Days from the date of this letter. Pursuant to Statewide rule 19.15.12.10(C)(4)(g) OXY USA INC requests the option to include additional pools or leases within the defined parameters set forth in the Order for future additions.

For questions regarding this application, please contact Sandra Musallam at (713) 366-5106.

Respectfully,

OXY USA INC
 Sandra Musallam
 Regulatory Engineer – Compliance Lead
 Sandra_Musallam@oxy.com

MAILED 02/22/2022

To Name	To Address Line 1	To City	To State	To ZIP	TRACKING NUMBER
A WAYNE BREELAND	4206 NASHWOOD	DALLAS	TX	75244	_9414811898765844976843
AMY KERBOW SEDANO	194 LITCHFIELD LN	HOUSTON	TX	77024	_9414811898765844976881
ANDREW J & DORIS D FOSTER	1807 DUKE DRIVE	RICHARDSON	TX	75081	_9414811898765844976836
ARD ENERGY GROUP LTD	P O BOX 101027	FORT WORTH	TX	76185	_9414811898765844976874
ARROTT FAMILY REVOCABLE TR	P O BOX 11566	BIRMINGHAM	AL	35202	_9414811898765844976713
BEN B ANDREWS	2216 PELHAM	HOUSTON	TX	77019	_9414811898765844976751
BILLY GLENN SPRADLIN	29 RIM ROAD	KILGORE	TX	75662	_9414811898765844976768
BLUE RIDGE ROYALTIES LLC	PO BOX 1973	ROSWELL	NM	88202	_9414811898765844976720
BOB AND HELEN ATWILL FAM REV TRUST	P O BOX 1551	TUBAC	AZ	85646	_9414811898765844976706
BRYAN BELL FAMILY LLC	P O BOX 24591	NEW ORLEANS	LA	70184	_9414811898765844976799
CAL MON OIL COMPANY	200 N LORAIN ST STE 1404	MIDLAND	TX	79701	_9414811898765844976744
CATHLEEN ANN ADAMS REV TR	PO BOX 45807	RIO RANCHO	NM	87174	_9414811898765844976782
CHARLES MANNING DUHON II	332 ROSELAWN BLVD	LAFAYETTE	LA	70503	_9414811898765844976737
CHARMAR LLC	4815 VISTA DEL OSO COURT NE	ALBUQUERQUE	NM	87109	_9414811898765844976775
CHEVRON MIDCONTINENT LP	P O BOX 730365	DALLAS	TX	75373	_9414811898765844976911
CHISOS LTD	1331 LAMAR ST STE 1077	HOUSTON	TX	77010	_9414811898765844976959
CHRISTOPHER A BRODERICK	2204 NORTHEAST CHIPMAN ROAD	LEES SUMMIT	MO	64086	_9414811898765844976966
CLEMENS R REITER	4100 PRIVATE ROAD 472	HAWLEY	TX	79525	_9414811898765844976928
COERT AGENT I CO INC	910 LOUISIANA ST STE 2400	HOUSTON	TX	77002	_9414811898765844976904
COERT HOLDINGS 1 LLC	910 LOUISIANA ST STE 2400	HOUSTON	TX	77002	_9414811898765844976997
COLBURN OIL LP	PO BOX 2524	MIDLAND	TX	79702	_9414811898765844976942
CYNTHIA BISHOP	426 KAREN DRIVE	LAFAYETTE	LA	70503	_9414811898765844976980
DAVID HUMPHREY KERBOW	1343 WESTWICK FOREST DRIVE	HOUSTON	TX	77043	_9414811898765844976935
DELMAR HUDSON LEWIS LVG TRUST	P O DRAWER 840738	DALLAS	TX	75284	_9414811898765844976614
DEMETRA LARREMORE	2857 WOODARD AVE	CLEBURNE	TX	76033	_9414811898765844976652
DIANNE MARY GAMACHE TRUITT	20230 ATASCOCITA LAKE DRIVE	HUMBLE	TX	77346	_9414811898765844976669
DMA INC	P O BOX 1496	ROSWELL	NM	88202	_9414811898765844976621
DON PAGE ROYALTIES LLC	4200 BAYBROOK PLACE	MIDLAND	TX	79707	_9414811898765844976607
ELIZABETH C & JAMES A REICHERT	7516 CHEVY CHASE	HOUSTON	TX	77063	_9414811898765844976690
EXXON COMPANY U S A	P O BOX 951027	DALLAS	TX	75395	_9414811898765844976645
FORTIS MINERALS II LLC	P O BOX 470788	FORT WORTH	TX	76147	_9414811898765844976683
FRANCIS A & FRANCES R BOLEN	3418 BLUERIDGE	ABILENE	TX	79605	_9414811898765844976638
FRED L ENGLE	P O BOX 26245	WAUWATOSA	WI	53226	_9414811898765844976119
GEIL A BRAUN	827 UNION PACIFIC BLVD	LAREDO	TX	78045	_9414811898765844976157
HELEN MCCUSKER ATWILL TRUST	P O BOX 1551	TUBAC	AZ	85646	_9414811898765844976164
HILL MINERALS GROUP LTD	5809 LONDON LANE	DALLAS	TX	75252	_9414811898765844976126
INTERNAL REVENUE SERVICE	P O BOX 145566	CINCINNATI	OH	45250	_9414811898765844976102
JAMES EDWARD KAUCHER	20602 LAVERTON DRIVE	KATY	TX	77450	_9414811898765844976195
JAMES GORDON DEBLOIS	5300 CORTADERIA PLACE N E	ALBUQUERQUE	NM	87111	_9414811898765844976140
JAVELINA PARTNERS	616 TEXAS STREET	FORT WORTH	TX	76102	_9414811898765844976188

To Name	To Address Line 1	To City	To State	To ZIP	TRACKING NUMBER
JEAN ANN STELL	1611 LIVE OAK PL	CARLSBAD	NM	88220	_9414811898765844976133
JILL KERBOW IMHOFF	3213 TARRYHOLLOW DR	AUSTIN	TX	78703	_9414811898765844976171
JIMMY MILLS GST TRUST	1602 AVE J	ABERNATHY	TX	79311	_9414811898765844976317
JOHN M SNYDER	147 BRUSH CREEK DR	AZLE	TX	76020	_9414811898765844976355
JOHN MCGHEE	11906 WHITEWING	AUSTIN	TX	78753	_9414811898765844976362
JOHN R MUNFORD	P O BOX 1101	TORRINGTON	WY	82240	_9414811898765844976324
JOHN STEVEN & KIM HARRELL	2117 SHORELINE DR	ABILENE	TX	79602	_9414811898765844976300
JOSEPHINE T HUDSON TEST TR	PO BOX 1600	SAN ANTONIO	TX	78296	_9414811898765844976393
KAREN J KASTNER	3850 E 14TH STREET UNIT I	CASPER	WY	82609	_9414811898765844976348
KATHERINE NEFF WILSON	206 FRANKLIN RD	FRANKLIN	TN	37064	_9414811898765844976386
KATHLEEN L & DAVID K GEORGE	2004 SOUTHWEST BRIGHTON PLACE	BLUE SPRINGS	MO	64015	_9414811898765844976331
KIMBERLY NEFF HOGUE	5101 E SEWARD RD	GUTHRIE	OK	73044	_9414811898765844976379
KMF LAND LLC	1144 15TH ST STE 2650	DENVER	CO	80202	_9414811898765844976010
L R & JANELLE O DANIEL	3127 AVALON	HOUSTON	TX	77019	_9414811898765844976058
LANELL HONEYMAN	406 SKYWOOD CIRCLE	MIDLAND	TX	79705	_9414811898765844976065
LAURENCE G WALKER	111 WATERLILY LANE	GEORGETOWN	TX	78628	_9414811898765844976003
LESLIE ROBERT HONEYMAN TRUST	406 SKYWOOD CIRCLE	MIDLAND	TX	79705	_9414811898765844976096
LINDYS LIVING TRUST	215 W BANDERA RD STE 114 TO 620	BOERNE	TX	78006	_9414811898765844976041
LISA KERBOW HOOD	6316 COMMUNITY DRIVE	HOUSTON	TX	77005	_9414811898765844976089
LISA M ENFIELD TRUST	465 CAMINO MANZANO	SANTA FE	NM	87505	_9414811898765844976034
LONG TRUSTS	P O BOX 3096	KILGORE	TX	75663	_9414811898765844976072
LOVETT BAKER JR	5773 WOODWAY DR NO 420	HOUSTON	TX	77057	_9414811898765844976416
LYNETTE DUHON FOREMAN	213 BRANDY ST	LAFAYETTE	LA	70506	_9414811898765844976454
MARC DECLOUET DUHON	121 GAYLE DR	LAFAYETTE	LA	70503	_9414811898765844976461
MARVIN L & MARGARET G PETERSON	925 HOVER STREET NO 115	LONGMONT	CO	80501	_9414811898765844976423
MAVEN ROYALTY 2 LP	620 TEXAS STREET STE 300	SHREVEPORT	LA	71101	_9414811898765844976492
MAX D HOUDEK ESTATE	6611 1/2 VIVA LANE	ROSHARON	TX	77583	_9414811898765844976447
MAX F HENTZ	141 PLEASANT VIEW DR	LAFAYETTE	LA	70503	_9414811898765844976485
MCMULLEN MINERALS LLC	PO BOX 470857	FORT WORTH	TX	76147	_9414811898765844976430
MICHAEL & MARLENE BOYLE	10641 WEST IDA PLACE	LITTLETON	CO	80127	_9414811898765844976478
MICHAEL D & LYNNE M SHOTTON	4082 CORTE BELLA DR	BROOMFIELD	CO	80023	_9414811898765844976515
MINERALS MANAGEMENT SERVICE	620 E. GREENE STREET	CARLSBAD	NM	88220	_9414811898765844976553
MISTY B CORPORATION	16110 RED CEDAR TRAIL	DALLAS	TX	75248	_9414811898765844976560
MLE LLC	P O BOX 1683	SANTA FE	NM	87504	_9414811898765844976522
MORRIS E & HOLLY K SCHERTZ	P O BOX 2588	ROSWELL	NM	88202	_9414811898765844976508
MOUNTAIN LION OIL & GAS LLC	7941 KATY FREEWAY NO 117	HOUSTON	TX	77024	_9414811898765844976591
NUEVO SEIS LIMITED PARTNERSHIP	PO BOX 2588	ROSWELL	NM	88202	_9414811898765844976584
PATRICIA R NEFF	10200 HAWTHORN DRIVE	OKLAHOMA CITY	OK	73120	_9414811898765844976539
PATRICK K MONAGHAN TRUST	2610 W SUNNYSIDE AVE	CHICAGO	IL	60625	_9414811898765844976577
PATSY MILLS BAKER GST TRUST	901 WEST 8TH ST	IDALOU	TX	79329	_9414811898765844971213
PATTERSON-UTI DRILLING CO LP LLLP	P O DRAWER 1416	SNYDER	TX	79550	_9414811898765844971251

To Name	To Address Line 1	To City	To State	To ZIP	TRACKING NUMBER
PAULA F JACKSON	1 SPRUCE RD	NEWTOWN SQUARE	PA	19073	_9414811898765844971268
PEGASUS RESOURCES LLC	PO BOX 733980	DALLAS	TX	75373	_9414811898765844971220
PENROC OIL CORPORATION	P O BOX 2769	HOBBS	NM	88241	_9414811898765844971206
RICHARD C DEASON	1301 N HAVENHURST DR NO 217	WEST HOLLYWOOD	CA	90046	_9414811898765844971299
RICHARD K BARR FAMILY TRUST	804 PARK VISTA CIRCLE	SOUTHLAKE	TX	76092	_9414811898765844971244
RICHARD NOEL TRUST	1108 CLIFF SWALLOW DR	GRANBURY	TX	76048	_9414811898765844971282
RICHARD WARD KAUCHER	9597 JONES ROAD NO 302	HOUSTON	TX	77065	_9414811898765844971237
ROBERT N ENFIELD REV TRUST	P O BOX 40909	AUSTIN	TX	78704	_9414811898765844971275
ROBERT PETER KAUCHER	3425 FOXRIDGE DRIVE	COLORADO SPRINGS	CO	80916	_9414811898765844971817
ROBERTA & ROBERT WARNER	14686A US HWY 277S	WINGATE	TX	79566	_9414811898765844971855
ROBERTA MCGHEE WARNER	14686A US HWY 277 SOUTH	WINGATE	TX	79566	_9414811898765844971862
ROCKPORT OIL AND GAS LLC	PO BOX 847	HOUSTON	TX	77001	_9414811898765844971824
RONALD H MAYER	P O BOX 2391	ROSWELL	NM	88202	_9414811898765844971800
RONALD L & SHAW	880 HIGHLAND AVENUE	ABILENE	TX	79605	_9414811898765844971893
ROSS A BRODERICK REV INTER TR	3724 W 141ST ST	LEAWOOD	KS	66224	_9414811898765844971848
RUSSELL T RUDY ENERGY LLC	5701 WOODWAY DR STE 346	HOUSTON	TX	77057	_9414811898765844971831
SAC INVESTMENTS I LP	215 HART COURT	RUNAWAY BAY	TX	76426	_9414811898765844971879
SALLY KERBOW BROLLIER	613 S RIPPLE CREEK DRIVE	HOUSTON	TX	77057	_9414811898765844971718
SANTA ELENA MINERALS IV LP	PO BOX 470788	FORT WORTH	TX	76147	_9414811898765844971756
SAP LLC	4901 WHITNEY LANE	ROSWELL	NM	88203	_9414811898765844971725
SCHNURR FAMILY TRUST	3261 SWISS CT	NAPA	CA	94558	_9414811898765844971701
SCOTT E WILSON BYPASS TRUST	11644 BLALOCK LN	HOUSTON	TX	77024	_9414811898765844971794
SOFTSEARCH INVESTMENT LP	P O BOX 89	ABILENE	TX	79604	_9414811898765844971749
SOFTVEST MANAGEMENT LP	P O BOX 89	ABILENE	TX	79604	_9414811898765844971787
SOLAR FLARE INVESTMENTS LLC	1801 RED BUD LN STE B 248	ROUND ROCK	TX	78664	_9414811898765844971732
SPRINGWOOD MINERALS 6 LP	PO BOX 3579	MIDLAND	TX	79702	_9414811898765844971770
STATE OF NEW MEXICO	P O BOX 1148	SANTA FE	NM	87504	_9414811898765844971916
SUSIE G CATANACH	P O BOX 9949	SANTA FE	NM	87504	_9414811898765844971954
THERESA BRODERICK	1371 SW HEARTWOOD DR	LEES SUMMIT	MO	64081	_9414811898765844971961
THOMAS C & LYNNE M WILLIAMS	12646 RIP VAN WINKLE DRIVE	HOUSTON	TX	77024	_9414811898765844971909
THOMAS D DEASON	4414 82ND STREET ST 212 TO 1052	LUBBOCK	TX	79424	_9414811898765844971992
TOCOR INVESTMENTS INC	P O BOX 293	MIDLAND	TX	79702	_9414811898765844971947
TUMBLER ENERGY PARTNERS LLC	3811 TURTLE CREEK BLVD STE 1100	DALLAS	TX	75219	_9414811898765844971985
WAYNE SELVIG	4261 MEADOWDALE LANE	DALLAS	TX	75229	_9414811898765844971978
WEST BEND ENERGY PARTNERS III LLC	1320 SOUTH UNIVERSITY DR STE 701	FORT WORTH	TX	76107	_9414811898765844971619
WING RESOURCES IV LLC	2100 MCKINNEY AVENUE STE 1540	DALLAS	TX	75201	_9414811898765844971657
WPX ENERGY PERMIAN LLC	333 WEST SHERIDAN AVE	OKLAHOMA CITY	OK	73102	_9414811898765844971664
ZORRO PARTNERS	616 TEXAS STREET	FORT WORTH	TX	76102	_9414811898765844971626

Carlsbad Current Argus.

PART OF THE USA TODAY NETWORK

Affidavit of Publication

Ad # 0005134286

This is not an invoice

OXY USA INC

5 GREENWAY PLAZA OFFICE 29.076

HOUSTON, TX 77046

I, a legal clerk of the **Carlsbad Current Argus**, a newspaper published daily at the City of Carlsbad, in said county of Eddy, state of New Mexico and of general paid circulation in said county; that the same is a duly qualified newspaper under the laws of the State wherein legal notices and advertisements may be published; that the printed notice attached hereto was published in the regular and entire edition of said newspaper and not in supplement thereof in editions dated as follows:

02/17/2022

Amy Kohott
Legal Clerk

Subscribed and sworn before me this February 17,
2022:

Vicky Felty
State of WI, County of Brown
NOTARY PUBLIC
9/19/28

My commission expires

Notice of Application for Surface Commingling

OXY USA INC located at 5 Greenway Plaza, Suite 110 Houston TX 77046 is applying to the NMOCD for a surface commingle permit for gas production at batteries in the Federal 26 area. The facilities are located in Eddy County in Sections 01, 02, 03, 04, 12, 23, 24, 25 and 26 in T22S R31E and Sections 33 and 35 in T21S R31E and in Lea County in Sections 19 and 30 in T22S R32E and Section 31 in T21S R32E. Wells going to the batteries are located in Eddy County in Sections 01, 02, 03, 04, 10, 11, 12, 23, 24, 25 and 26 in T22S R31E and Sections 33 and 35 in T21S R31E and in Lea County in Sections 18, 19 and 30 in T22S R32E and Sections 30 and 31 in T21S R32E. Production is from the Livingston Ridge; Delaware, Livingston Ridge; Bone Spring, Livingston Ridge; Delaware East, Lost Tank; Delaware, Lost Tank; Delaware West and WC-015 G-07 S223112P; Bone Spring pools. Pursuant to Statewide Rule 19.15.12.10, interested parties must file objections or requests for hearing in writing with the division's Santa Fe office within 20 days after publication, or the NMOCD may approve the application. For questions pertaining to the application, please contact Sandra Musallam at (713) 366-5106. #5134286, Current Argus, Feb. 17, 2022

VICKY FELTY
Notary Public
State of Wisconsin

Ad # 0005134286

PO #: FED 26 GAS
of Affidavits 1

This is not an invoice

Affidavit of Publication

STATE OF NEW MEXICO
COUNTY OF LEA

I, Daniel Russell, Publisher of the Hobbs News-Sun, a newspaper published at Hobbs, New Mexico, solemnly swear that the clipping attached hereto was published in the regular and entire issue of said newspaper, and not a supplement thereof for a period of 1 issue(s).

Beginning with the issue dated
February 16, 2022
and ending with the issue dated
February 16, 2022.




Publisher

Sworn and subscribed to before me this
16th day of February 2022.



Business Manager

My commission expires
January 29, 2023
(Seal)



This newspaper is duly qualified to publish legal notices or advertisements within the meaning of Section 3, Chapter 167, Laws of 1937 and payment of fees for said

LEGAL

LEGAL

LEGAL NOTICE
February 16, 2022

Notice of Application for Surface Commingling

OXY USA INC located at 5 Greenway Plaza, Suite 110 Houston TX 77046 is applying to the NMOCD for a surface commingle permit for gas production at batteries in the Federal 26 area. The facilities are located in Eddy County in Sections 01, 02, 03, 04, 12, 23, 24, 25 and 26 in T22S R31E and Sections 33 and 35 in T21S R31E and in Lea County in Sections 19 and 30 in T22S R32E and Section 31 in T21S R32E. Wells going to the batteries are located in Eddy County in Sections 01, 02, 03, 04, 10, 11, 12, 23, 24, 25 and 26 in T22S R31E and Sections 33 and 35 in T21S R31E and in Lea County in Sections 18, 19 and 30 in T22S R32E and Sections 30 and 31 in T21S R32E. Production is from the Livingston Ridge; Delaware, Livingston Ridge; Bone Spring, Livingston Ridge; Delaware East, Lost Tank; Delaware, Lost Tank; Delaware West and WC-015 G-07 S223112P; Bone Spring pools.

Pursuant to Statewide Rule 19.15.12.10, interested parties must file objections or requests for hearing in writing with the division's Santa Fe office within 20 days after publication, or the NMOCD may approve the application.

For questions pertaining to the application, please contact Sandra Musallam at (713) 366-5106.
#37320

67111848

00263767


TALENT ACQUISITION
OCCIDENTAL PERMIAN
5 GREENWAY PLAZA, STE 110
HOUSTON, TX 77046

FEDERAL 26 GAS COMMINGLE

USPS Tracking®

Tracking

Track Another Package +


 **Track Packages**
Anytime, Anywhere

Get the free Informed Delivery® feature to receive automated notifications on your packages

Learn More

Tracking Number: 9414811898765844976553

Status

 **Delivered, Left with Individual**

Your item was delivered to an individual at the address at 4:04 pm on February 22, 2022 in CARLSBAD, NM 88220.

February 22, 2022 at 4:04 pm
CARLSBAD, NM 88220

USPS Tracking Plus® Available ✓

Get Updates ✓


BLM NOTIFICATION CONFIRMATION

SLO NOTIFICATION CONFIRMATION

USPS Tracking®

Tracking

Track Another Package +


 **Track Packages**
Anytime, Anywhere

Get the free Informed Delivery® feature to receive automated notifications on your packages

Learn More

Tracking Number: 9414811898765844971916

Status

 **Delivered, Individual Picked Up at Postal Facility**

Your item was picked up at a postal facility at 9:02 am on February 24, 2022 in SANTA FE, NM 87501.

February 24, 2022 at 9:02 am
SANTA FE, NM 87501

USPS Tracking Plus® Available ✓

Get Updates ✓

HOBBS OCD

District I
1625 N. French Dr., Hobbs, NM 88201
District II
1301 W. Grand Avenue, Artesia, NM 88210
District III
1000 Rio Brazos Rd., Aztec, NM 87410
District IV
1220 S. St. Francis Dr., Santa Fe, NM 87505

NOV 18 2013
RECEIVED

State of New Mexico
Energy, Minerals & Natural Resources Department
OIL CONSERVATION DIVISION
1220 South St. Francis Dr.
Santa Fe, NM 87505

Form C-102
Revised October 12, 2005
Submit to Appropriate District Office
State Lease- 4 Copies
Fee Lease- 3 Copies

☒ AMENDED REPORT
As Drilled

WELL LOCATION AND ACREAGE DEDICATION PLAT

API Number 30-025-41093	Pool Code 40299	Pool Name LOST TANK DELAWARE
Property Code 39795	Property Name CABIN LAKE "31" FEDERAL COM	Well Number 6H
OCRID No. 16696	Operator Name OXY USA INC.	Elevation 3595.5'

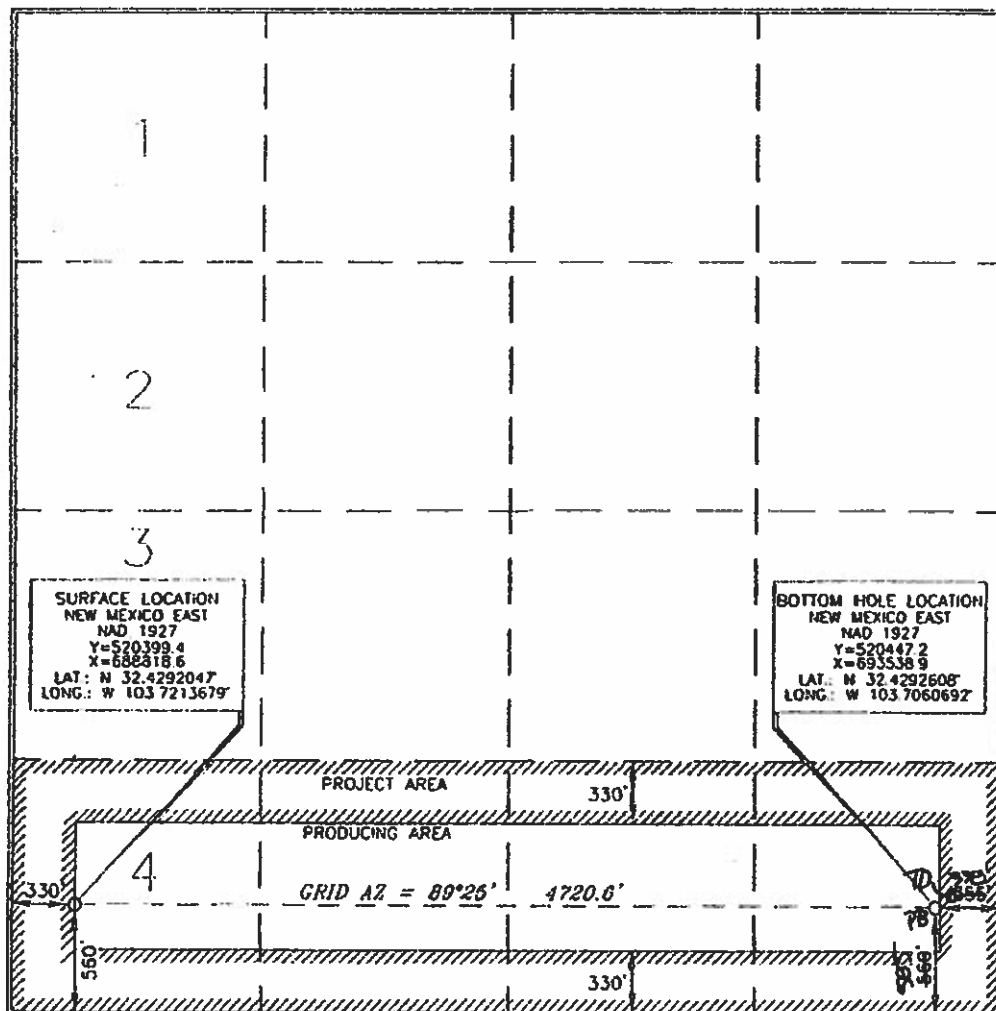
Surface Location

UL or lot no.	Section	Township	Range	Lot 1/4	Feet from the	North/South line	Feet from the	East/West line	County
4	31	21 SOUTH	32 EAST, N.M.P.M.		560'	SOUTH	330'	WEST	LEA

Bottom Hole Location If Different From Surface

UL or lot no.	Section	Township	Range	Lot 1/4	Feet from the	North/South line	Feet from the	East/West line	County
P	31	21 SOUTH	32 EAST, N.M.P.M.		560' 515'	SOUTH	330' 230'	EAST	LEA
Dedicated Acres 163.74	Joint or Infill N	Consolidation Code	Order No. 38TD	565 FSL 338 FEL					

No allowable will be assigned to this completion until all interests have been consolidated or a non-standard unit has been approved by the division.



OPERATOR CERTIFICATION

I hereby certify that the information contained herein is true and complete to the best of my knowledge and belief, and that this organization either owns a working interest or unleased mineral interest in the land including the proposed bottom hole location or has a right to drill this well at this location pursuant to a contract with an owner of such a mineral or working interest, or to a voluntary pooling agreement or a compulsory pooling order heretofore entered by the division.

David Stewart 8/23/12
Signature Date

David Stewart - Pres. Adv.
Printed Name

SURVEYOR CERTIFICATION

I hereby certify that the well location shown on this plat was located from field notes and surveys made by me or under my supervision, and that the same is true and correct to the best of my belief.

Terry D. Paul 8/23/2012
Date of Survey

Terry D. Paul 8/23/2012
Signature and Date
Professional Surveyor
Certificate Number 15079

WO# 120309WL-o (Rev. C) (KA)

DEC 04 2013

Submit to Appropriate
District Office
State Lease - 4 copies
Fee Lease - 3 copies

State of New Mexico
Energy, Minerals and Natural Resources Department

Form C-102
Revised 1-1-89

OIL CONSERVATION DIVISION

P.O. Box 2088

Santa Fe, New Mexico 87504-2088

DISTRICT I

P.O. Box 1980, Hobbs, NM 88240

DISTRICT II

P.O. Drawer DD, Artesia, NM 88210

DISTRICT III

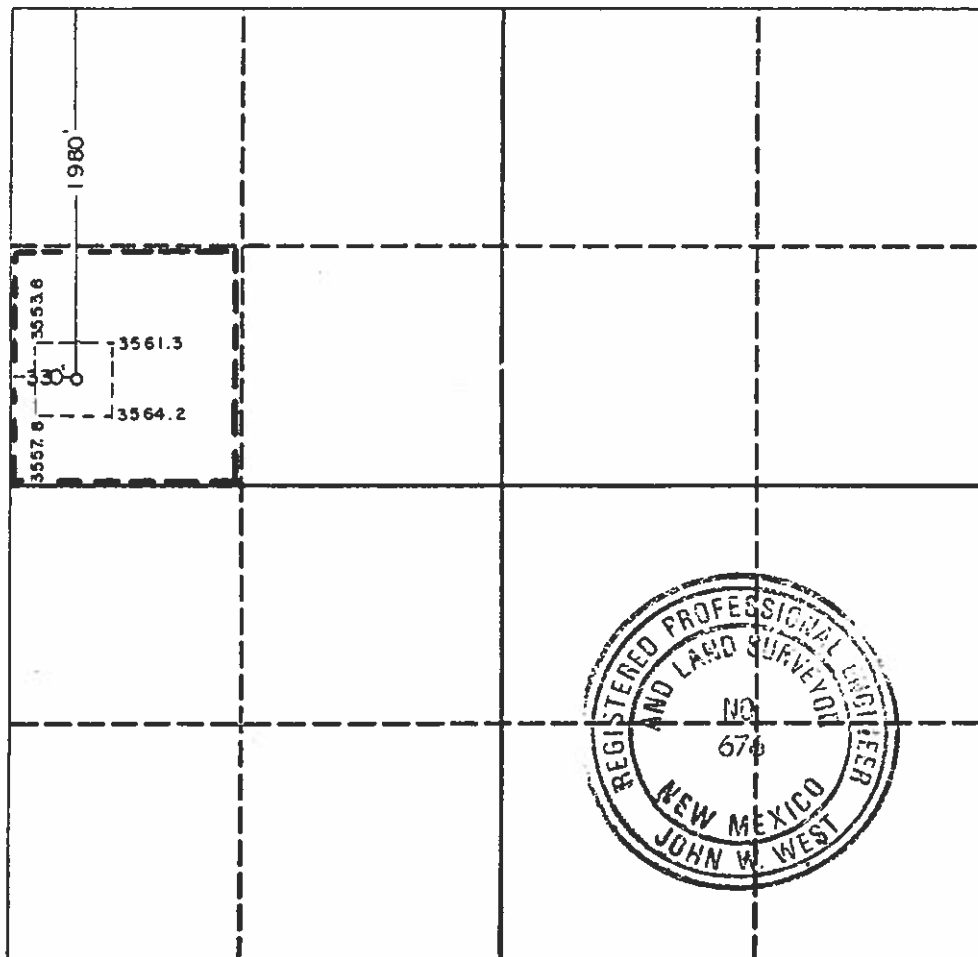
1000 Rio Brazos Rd., Aztec, NM 87410

WELL LOCATION AND ACREAGE DEDICATION PLAT

All Distances must be from the outer boundaries of the section

Operator POGO PRODUCING CO.			Lease FEDERAL 12		Well No. 4
Unit Letter E	Section 12	Township 22 SOUTH	Range 31 EAST	County EDDY	
Actual Footage Location of Well: 1980 feet from the NORTH line and 330 feet from the WEST line					
Ground level Elev. 3558.7	Producing Formation DELAWARE (BRUSHY CANYON)	Pool LIVINGSTON RIDGE DELAWARE			Dedicated Acreage: 40 Acres

1. Outline the acreage dedicated to the subject well by colored pencil or hatchure marks on the plat below.
2. If more than one lease is dedicated to the well, outline each and identify the ownership thereof (both as to working interest and royalty).
3. If more than one lease of different ownership is dedicated to the well, have the interest of all owners been consolidated by communitization, unitization, force-pooling, etc.?
☐ Yes ☐ No If answer is "yes" type of consolidation _____
 If answer is "no" list the owners and tract descriptions which have actually been consolidated. (Use reverse side of this form if necessary).
 No allowable will be assigned to the well until all interests have been consolidated (by communitization, unitization, forced-pooling, or otherwise) or until a non-standard unit, eliminating such interest, has been approved by the Division.



OPERATOR CERTIFICATION

I hereby certify that the information contained herein is true and complete to the best of my knowledge and belief.

Signature *Richard L. Wright*

Printed Name

Richard L. Wright

Position

Drilling and Prod. Supt.

Company

POGO PRODUCING COMPANY

Date

August 9, 1991

SURVEYOR CERTIFICATION

I hereby certify that the well location shown on this plat was plotted from field notes of actual surveys made by me or under my supervision, and that the same is true and correct to the best of my knowledge and belief.

Date Surveyed

8-5-91

Signature & Seal of Professional Surveyor

John W. West

Certificate No. JOHN W. WEST, 676
RONALD J. EIDSON, 3239

OIL CONSERVATION DIVISION

P.O. Box 2088
Santa Fe, New Mexico 87504-2088

Submit to Appropriate District Office
State Lease - 4 copies
Fee Lease - 3 copies


DISTRICT I
P.O. Box 1980, Hobbs, NM 88240

DISTRICT II
P.O. Drawer DD, Artesia, NM 88210

DISTRICT III
1000 Rio Brazos Rd., Aztec, NM 87410

WELL LOCATION AND ACREAGE DEDICATION PLAT

All Distances must be from the outer boundaries of the section

Operator			Lease		Well No.	
POGO PRODUCING CO.			FEDERAL 12		5	
Unit Letter	Section	Township	Range	County		
D	12	22 SOUTH	31 EAST	NMPM	EDDY	
Actual Footage Location of Well:						
660		feet from the NORTH line and		330		feet from the WEST line
Ground level Elev.	Producing Formation		Pool		Dedicated Acreage:	
3552.7	DELAWARE (BRUSHY CANYON)		UNDES. LIVINGSTON RIDGE DELAWARE		40 Acres	
<p>1. Outline the acreage dedicated to the subject well by colored pencil or hatchure marks on the plat below.</p> <p>2. If more than one lease is dedicated to the well, outline each and identify the ownership thereof (both as to working interest and royalty).</p> <p>3. If more than one lease of different ownership is dedicated to the well, have the interest of all owners been consolidated by communitization, unitization, force-pooling, etc.?</p> <p><input type="checkbox"/> Yes <input type="checkbox"/> No If answer is "yes" type of consolidation _____</p> <p>If answer is "no" list the owners and tract descriptions which have actually been consolidated. (Use reverse side of this form if necessary.) _____</p> <p>No allowable will be assigned to the well until all interests have been consolidated (by communitization, unitization, forced-pooling, or otherwise) or until a non-standard unit, eliminating such interest, has been approved by the Division.</p>						
				<p>OPERATOR CERTIFICATION</p> <p>I hereby certify that the information contained herein is true and complete to the best of my knowledge and belief.</p> <p>Signature: <i>Richard L. Wright</i></p> <p>Printed Name: Richard L. Wright</p> <p>Position: Drilling and Prod. Supt.</p> <p>Company: POGO PRODUCING COMPANY</p> <p>Date: August 12, 1991</p> <p>SURVEYOR CERTIFICATION</p> <p>I hereby certify that the well location shown on this plat was plotted from field notes of actual surveys made by me or under my supervision, and that the same is true and correct to the best of my knowledge and belief.</p> <p>Date Surveyed: 8-5-91</p> <p>Signature & Seal of Professional Surveyor: <i>John W. West</i></p> <p>Certificate No. JOHN W. WEST, 676</p> <p>RONALD J. EIDSON, 3239</p>		

State of New Mexico
Energy, Minerals and Natural Resources Department

Form C-102
Revised 1-1-89

OIL CONSERVATION DIVISION

P.O. Box 2088
Santa Fe, New Mexico 87504-2088

Submit to Appropriate
District Office
State Lease - 4 copies
Fee Lease - 3 copies

DISTRICT I
P.O. Box 1980, Hobbs, NM 88240

DISTRICT II
P.O. Drawer DD, Artesia, NM 88210

DISTRICT III
1000 Rio Brazos Rd., Aztec, NM 87410

WELL LOCATION AND ACREAGE DEDICATION PLAT

All Distances must be from the outer boundaries of the section

Operator Pogo Producing Company			Lease Federal 12		Well No. 7
Unit Letter F	Section 12	Township 22 South	Range 31 East	County Eddy	
Actual Footage Location of Well: 1650 feet from the North line and 1650 feet from the West line					
Ground level Elev. 3584.9	Producing Formation DELAWARE	Pool UNDES. LIVINGSTON RIDGE DELAWARE	Dedicated Acreage: 40 Acres		

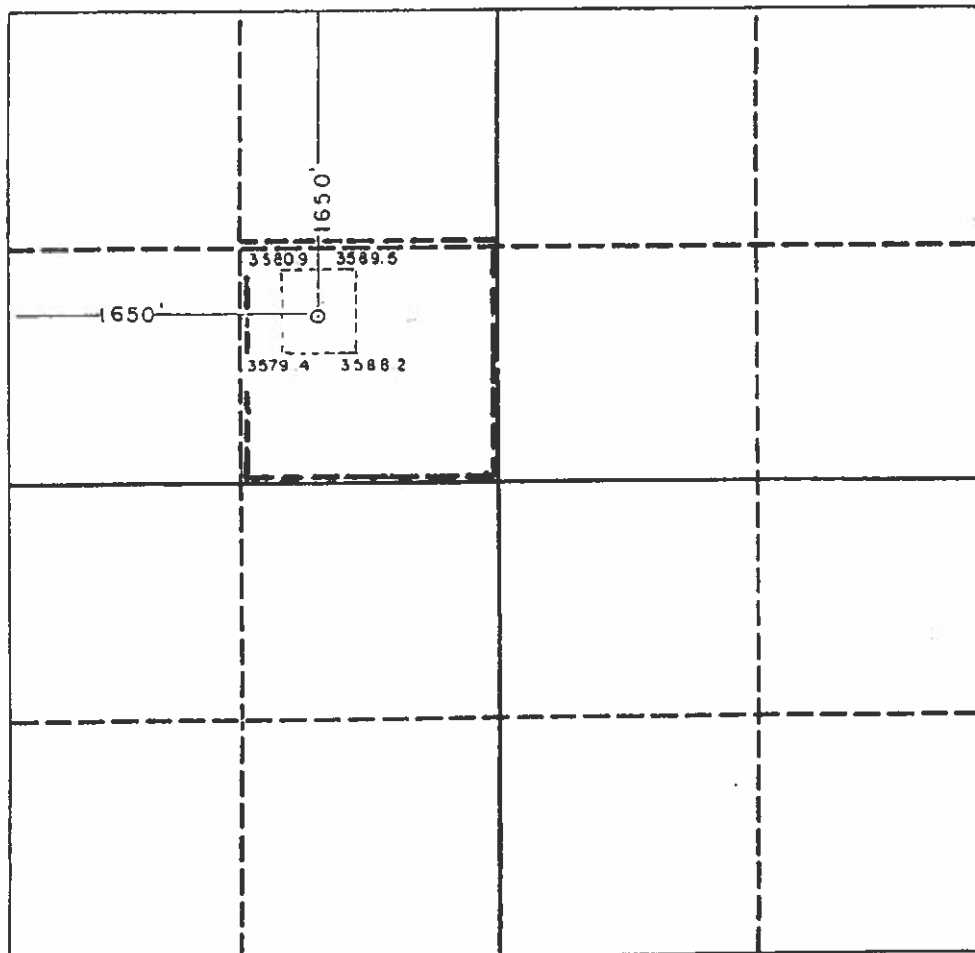
1. Outline the acreage dedicated to the subject well by colored pencil or hatchure marks on the plat below.
2. If more than one lease is dedicated to the well, outline each and identify the ownership thereof (both as to working interest and royalty).
3. If more than one lease of different ownership is dedicated to the well, have the interest of all owners been consolidated by communitization, unitization, force-pooling, etc.?

☐ Yes
 ☐ No

If answer is "yes" type of consolidation _____

If answer is "no" list the owners and tract descriptions which have actually been consolidated. (Use reverse side of this form if necessary.)

No allowable will be assigned to the well until all interests have been consolidated (by communitization, unitization, forced-pooling, or otherwise) or until a non-standard unit, eliminating such interest, has been approved by the Division.



OPERATOR CERTIFICATION

I hereby certify that the information contained herein is true and complete to the best of my knowledge and belief.

Signature: *Richard L. Wright*

Printed Name
Richard L. Wright

Position
Dist. Dir. & Prod. Supt.

Company
POGO PRODUCING COMPANY

Date
January 23, 1992

SURVEYOR CERTIFICATION

I hereby certify that the well location shown on this plat was plotted from field notes of actual surveys made by me or under my supervision, and that the same is true and correct to the best of my knowledge and belief.

Date Surveyed
December 16, 1991

Signature & Seal of Professional Surveyor

REGISTERED LAND SURVEYOR
DONALD R. WEST
Certificate No. 676
DONALD R. WEST
1050518

Submit to Appropriate
District Office
State Lease - 4 copies
Fee Lease - 3 copies

State of New Mexico
Energy, Minerals and Natural Resources Department

Form C-102
Revised 1-1-89

OIL CONSERVATION DIVISION
P.O. Box 2088
Santa Fe, New Mexico 87504-2088

DISTRICT I
P.O. Box 1980, Hobbs, NM 88240

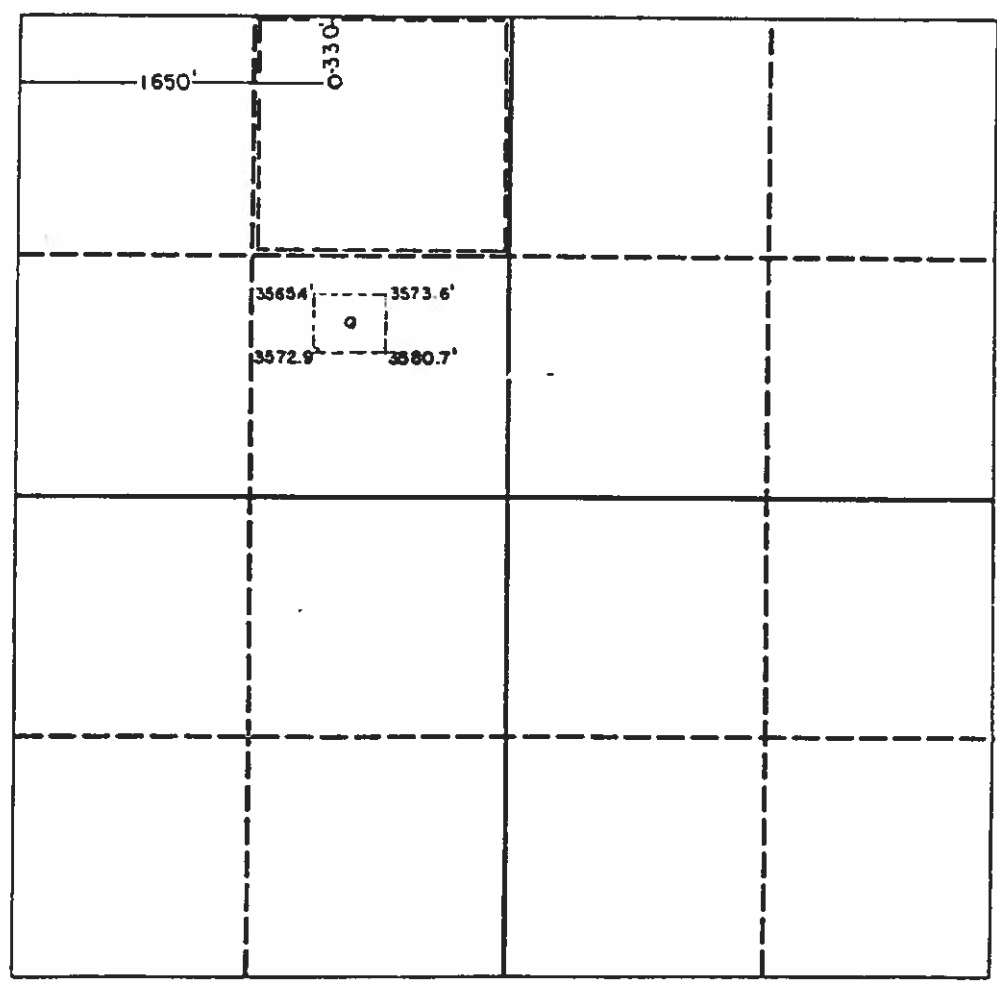
DISTRICT II
P.O. Drawer DD, Artesia, NM 88210

DISTRICT III
1000 Rio Brazos Rd., Aztec, NM 87410

WELL LOCATION AND ACREAGE DEDICATION PLAT
All Distances must be from the outer boundaries of the section

Operator Pogo Producing Company			Lease Federal 12		Well No. 8
Unit Letter C	Section 12	Township 22 South	Range 31 East	County Eddy	
Actual Footage Location of Well: 330 feet from the North line and 1650 feet from the West line					
Ground level Elev. 3573.6	Producing Formation DELAWARE		Pool UNDES. LIVINGSTON RIDGE DELAWARE	Dedicated Acreage: 40 Acres	

- Outline the acreage dedicated to the subject well by colored pencil or hectare marks on the plat below.
- If more than one lease is dedicated to the well, outline each and identify the ownership thereof (both as to working interest and royalty).
- If more than one lease of different ownership is dedicated to the well, have the interest of all owners been consolidated by communitization, unitization, force-pooling, etc.?
☐ Yes ☐ No If answer is "yes" type of consolidation _____
If answer is "no" list the owners and tract descriptions which have actually been consolidated. (Use reverse side of this form if necessary). _____
No allowable will be assigned to the well until all interests have been consolidated (by communitization, unitization, forced-pooling, or otherwise) or until a non-standard unit, eliminating such interest, has been approved by the Division.



OPERATOR CERTIFICATION I hereby certify that the information contained herein is true and complete to the best of my knowledge and belief.	
Signature <i>Richard L. Wright</i>	Printed Name Richard L. Wright
Position Dist. Dir. & Prod. Supt.	
Company POGO PRODUCING COMPANY	
Date December 20, 1991	
SURVEYOR CERTIFICATION I hereby certify that the well location shown on this plat was plotted from field notes of actual surveys made by me or under my supervision, and that the same is true and correct to the best of my knowledge and belief.	
Date Surveyed November 15, 1991	
Signature & Seal of Professional Surveyor <i>Ronald E. Eiden</i> REGISTERED SURVEYOR	
Certificate No. 676	JOHN W. OEST 3239
W.O. BALDWIN	

Submit to Appropriate
District Office
State Lease - 4 copies
Fee Lease - 3 copies

State of New Mexico
Energy, Minerals and Natural Resources Department

Form C-102
Revised 1-1-89

OIL CONSERVATION DIVISION

P.O. Box 2088

Santa Fe, New Mexico 87504-2088

DISTRICT I

P.O. Box 1980, Hobbs, NM 88240

DISTRICT II

P.O. Drawer DD, Artesia, NM 88210

DISTRICT III

1000 Rio Brazos Rd., Aztec, NM 87410

WELL LOCATION AND ACREAGE DEDICATION PLAT

All Distances must be from the outer boundaries of the section

Operator POGO PRODUCING CO.			Lease FEDERAL 1		Well No. 4
Unit Letter L	Section 1	Township 22 SOUTH	Range 31 EAST	County EDDY	
Actual Footage Location of Well: 660 feet from the WEST line and 2310 feet from the SOUTH line					
Ground level Elev. 3556.2	Producing Formation DELAWARE (BRUSHY DRAW)		Pool UNDES. LIVINGSTON RIDGE DELAWARE		Dedicated Acreage: 40 Acres

1. Outline the acreage dedicated to the subject well by colored pencil or hatchure marks on the plat below.

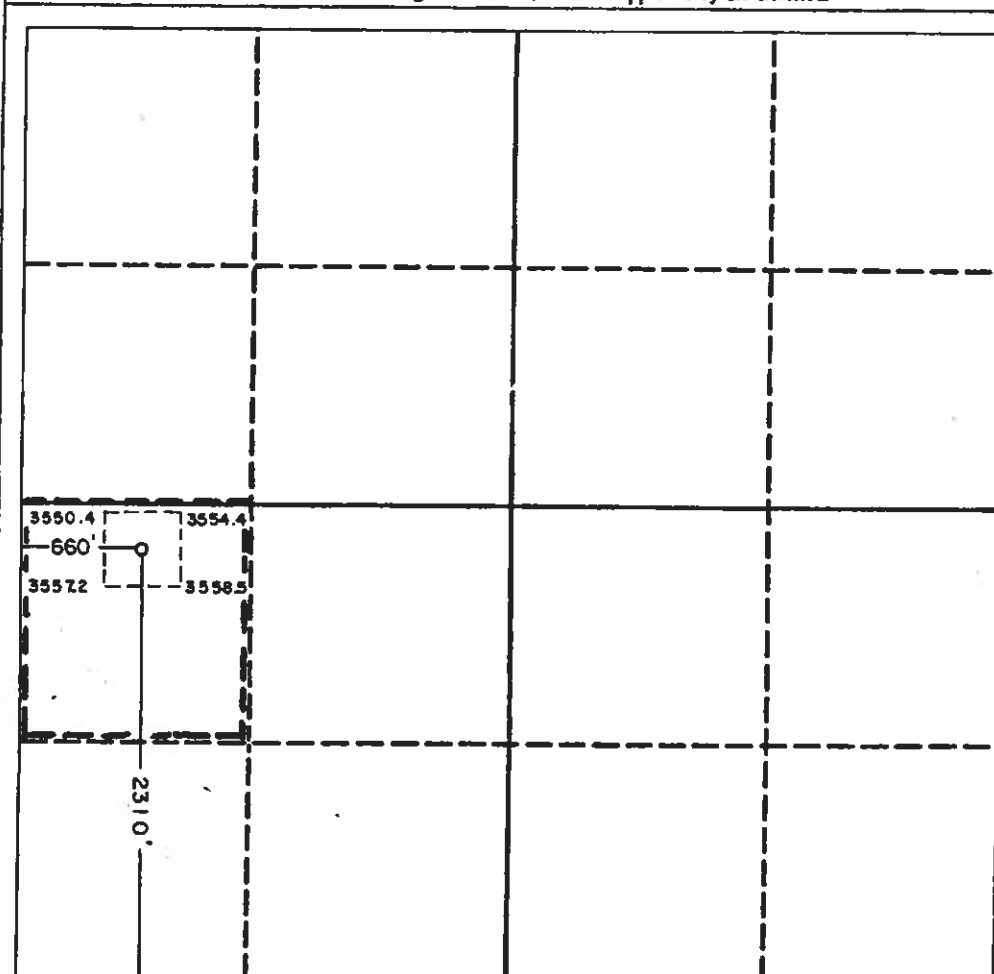
2. If more than one lease is dedicated to the well, outline each and identify the ownership thereof (both as to working interest and royalty).

3. If more than one lease of different ownership is dedicated to the well, have the interest of all owners been consolidated by communitization, unitization, force-pooling, etc.?

☐ Yes ☐ No If answer is "yes" type of consolidation _____

If answer is "no" list the owners and tract descriptions which have actually been consolidated. (Use reverse side of this form if necessary.) _____

No allowable will be assigned to the well until all interests have been consolidated (by communitization, unitization, forced-pooling, or otherwise) or until a non-standard unit, eliminating such interest, has been approved by the Division.



OPERATOR CERTIFICATION

I hereby certify that the information contained herein is true and complete to the best of my knowledge and belief.

Signature
Richard L. Wright

Printed Name
Richard L. Wright

Position
Drilling & Production Supt.
Company
POGO PRODUCING COMPANY

Date
August 19, 1991

SURVEYOR CERTIFICATION

I hereby certify that the well location shown on this plat was plotted from field notes of actual surveys made by me or under my supervision, and that the same is true and correct to the best of my knowledge and belief.

Date Surveyed
8-6-91

Signature & Seal of
Professional Surveyor

Professional Surveyor
RONALD J. EIDSON
NEW MEXICO
JOHN W. WEST
Certificate No. 676
S239

Submit to Appropriate
District Office
State Lease - 4 copies
Fee Lease - 3 copies

State of New Mexico
Energy, Minerals and Natural Resources Department

Form C-102
Revised 1-1-89

OIL CONSERVATION DIVISION

P.O. Box 2088
Santa Fe, New Mexico 87504-2088

DISTRICT I

P.O. Box 1980, Hobbs, NM 88240

DISTRICT II

P.O. Drawer DD, Artesia, NM 88210

DISTRICT III

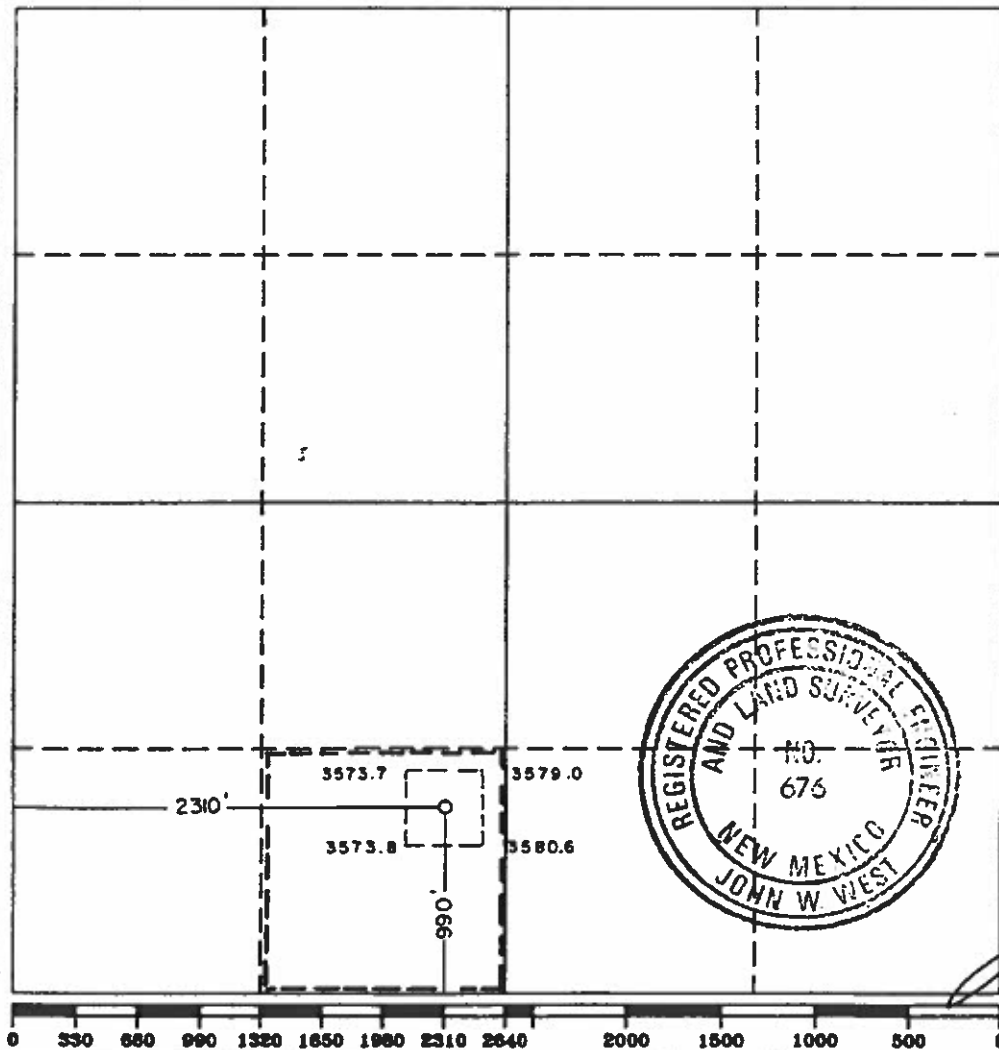
1000 Rio Brazos Rd., Aztec, NM 87410

WELL LOCATION AND ACREAGE DEDICATION PLAT

All Distances must be from the outer boundaries of the section

Operator POGO PRODUCING CO.			Lease FED.1		Well No. 6
Unit Letter N	Section 1	Township 22 SOUTH	Range 31 EAST	County NMPM	EDDY
Actual Footage Location of Well: 990 feet from the SOUTH line and 2310 feet from the WEST line					
Ground Level Elev. 3578.6	Producing Formation DELAWARE	Pool UNDES. LIVINGSTON RIDGE DELAWARE		Dedicated Acreage: 40 Acres	

- Outline the acreage dedicated to the subject well by colored pencil or hatchure marks on the plat below.
- If more than one lease is dedicated to the well, outline each and identify the ownership thereof (both as to working interest and royalty).
- If more than one lease of different ownership is dedicated to the well, have the interest of all owners been consolidated by communitization, unitization, force-pooling, etc.?
☐ Yes ☐ No If answer is "yes" type of consolidation _____
If answer is "no" list of owners and tract descriptions which have actually been consolidated. (Use reverse side of this form necessary.)
No allowable will be assigned to the well unit all interests have been consolidated (by communitization, unitization, forced-pooling, otherwise) or until a non-standard unit, eliminating such interest, has been approved by the Division.



OPERATOR CERTIFICATION

I hereby certify the the information contained herein to true and complete to the best of my knowledge and belief.

Sign: *Richard L. Wright*

Printed Name
Richard L. Wright

Position
Drilling and Prod. Supt.

Company
POGO PRODUCING COMPANY

Date
November 22, 1991

SURVEYOR CERTIFICATION

I hereby certify that the well location shown on this plat was plotted from field notes of actual surveys made by me or under my supervision, and that the same is true and correct to the best of my knowledge and belief.

Date Surveyed
11-15-91

Signature & Seal of
Professional Surveyor

John W. West
Certificate No. JOHN W. WEST. 676
RONALD J. EIDSON, 3839
BARY L. JONES, 7977

W.O. 91-11-0316

Submit to Appropriate
District Office
State Lease - 4 copies
Fee Lease - 3 copies

State of New Mexico
Energy, Minerals and Natural Resources Department

Form C-102
Revised 1-1-89

OIL CONSERVATION DIVISION

P.O. Box 2088
Santa Fe, New Mexico 87504-2088

DISTRICT I
P.O. Box 1990, Hobbs, NM 88240

DISTRICT II
P.O. Drawer DD, Artesia, NM 86210

DISTRICT III
1000 Rio Brazos Rd., Artesia, NM 87410

WELL LOCATION AND ACREAGE DEDICATION PLAT

All Distances must be from the outer boundaries of the section

Operator Pogo Producing Co.		Lease Federal "1"		Well No. 7
Unit Letter 0	Section 1	Township 22 South	Range 31 East	County Lea
Actual Footage Location of Well:				
990 feet from the south line and		2310 feet from the east line		
Ground Level Elev. 3584.2'	Producing Formation DELAWARE	Pool UNDES. LOST TANK DELAWARE	Dedicated Acreage: 40 Acres	
<p>1. Outline the acreage dedicated to the subject well by colored pencil or hatchure marks on the plat below.</p> <p>2. If more than one lease is dedicated to the well, outline each and identify the ownership thereof (both as to working interest and royalty).</p> <p>3. If more than one lease of different ownership is dedicated to the well, have the interest of all owners been consolidated by communitization, unitization, force-pooling, etc.?</p> <p><input type="checkbox"/> Yes <input type="checkbox"/> No If answer is "yes" type of consolidation _____</p> <p>If answer is "no" list of owners and tract descriptions which have actually been consolidated. (Use reverse side of this form necessary.) _____</p> <p>No allowable will be assigned to the well unit all interests have been consolidated (by communitization, unitization, forced-pooling, otherwise) or until a non-standard unit, eliminating such interest, has been approved by the Division.</p>				
			<p>OPERATOR CERTIFICATION</p> <p>I hereby certify the the information contained herein is true and complete to the best of my knowledge and belief.</p> <p>Signature <i>Richard L. Wright</i></p> <p>Printed Name Richard L. Wright</p> <p>Position Dist. Dirg. & Prod. Supt.</p> <p>Company POGO PRODUCING COMPANY</p> <p>Date March 16, 1992</p>	
			<p>SURVEYOR CERTIFICATION</p> <p>I hereby certify that the well location shown on this plat was plotted from field notes of actual surveys made by me or under my supervision, and that the same is true and correct to the best of my knowledge and belief.</p> <p>Date Surveyed March 2, 1992</p> <p>Signature & Seal of Professional Surveyor <i>Donald L. Jones</i></p> <p>Certification No. 3207 No. 678</p> <p>DONALD L. JONES 3296</p> <p>DARY L. JONES 7977</p>	

Submit to Appropriate
District Office
State Lease - 4 copies
Fee Lease - 3 copies

State of New Mexico
Energy, Minerals and Natural Resources Department

Form C-102
Revised 1-1-89

OIL CONSERVATION DIVISION

P.O. Box 2088
Santa Fe, New Mexico 87504-2088

DISTRICT I
P.O. Box 1980, Hobbs, NM 88240

DISTRICT II
P.O. Drawer DD, Artesia, NM 88210


DISTRICT III
1000 Rio Brazos Rd., Aztec, NM 87410

WELL LOCATION AND ACREAGE DEDICATION PLAT

All Distances must be from the outer boundaries of the section

Operator POGO PRODUCING COMPANY			Lease FEDERAL 12		Well No. 2
Unit Letter L	Section 12	Township 22 SOUTH	Range 31 EAST	County EDDY	
Actual Footage Location of Well: 1980 feet from the SOUTH line and 660 feet from the WEST line					
Ground level Elev. 3581.2	Producing Formation DELAWARE (BRUSHY CANYON)	Pool UNDES. LIVINGSTON RIDGE DELAWARE	Dedicated Acreage: 40 Acres		

1. Outline the acreage dedicated to the subject well by colored pencil or hectare marks on the plat below.
2. If more than one lease is dedicated to the well, outline each and identify the ownership thereof (both as to working interest and royalty).
3. If more than one lease of different ownership is dedicated to the well, have the interest of all owners been consolidated by communitization, unitization, force-pooling, etc.?
☐ Yes ☐ No If answer is "yes" type of consolidation _____
If answer is "no" list the owners and tract descriptions which have actually been consolidated. (Use reverse side of this form if necessary). _____
No allowable will be assigned to the well until all interests have been consolidated (by communitization, unitization, forced-pooling, or otherwise) or until a non-standard unit, eliminating such interest, has been approved by the Division.



OPERATOR CERTIFICATION

I hereby certify that the information contained herein in true and complete to the best of my knowledge and belief.

Signature

Printed Name

Richard L. Wright

Position

Drilling and Prod. Supt.

Company

POGO PRODUCING COMPANY

Date

June 6, 1991

SURVEYOR CERTIFICATION

I hereby certify that the well location shown on this plat was plotted from field notes of actual surveys made by me or under my supervision, and that the same is true and correct to the best of my knowledge and belief.

Date Surveyed

5-6-91

Signature & Seal of
Professional Surveyor

Certificate No.

JOHN W. WEST,

676

RONALD J. EIDSON,

3239

Submit to Appropriate
District Office
State Lease - 4 copies
Fee Lease - 3 copies

State of New Mexico
Energy, Minerals and Natural Resources Department

Form C-102
Revised 1-1-89

OIL CONSERVATION DIVISION

P.O. Box 2088
Santa Fe, New Mexico 87504-2088

DISTRICT I
P.O. Box 1980, Hobbs, NM 88240

DISTRICT II
P.O. Drawer DD, Artesia, NM 88210

DISTRICT III
1000 Rio Brazos Rd., Aztec, NM 87410

WELL LOCATION AND ACREAGE DEDICATION PLAT

All Distances must be from the outer boundaries of the section

Operator POGO PRODUCING CO.			Lease FEDERAL 12		Well No. 3
Unit Letter N	Section 12	Township 22 SOUTH	Range 31 EAST	County EDDY	
Actual Footage Location of Well: 330 feet from the SOUTH line and 1980 feet from the WEST line					
Ground level Elev. 3588.4	Producing Formation DELAWARE (BRUSHY CANYON)		Pool LIVINGSTON RIDGE DELAWARE		Dedicated Acreage: 40 Acres

- Outline the acreage dedicated to the subject well by colored pencil or hatchure marks on the plat below.
- If more than one lease is dedicated to the well, outline each and identify the ownership thereof (both as to working interest and royalty).
- If more than one lease of different ownership is dedicated to the well, have the interest of all owners been consolidated by communitization, unitization, force-pooling, etc.?
☐ Yes ☐ No If answer is "yes" type of consolidation _____
If answer is "no" list the owners and tract descriptions which have actually been consolidated. (Use reverse side of this form if necessary.)
No allowable will be assigned to the well until all interests have been consolidated (by communitization, unitization, forced-pooling, or otherwise) or until a non-standard unit, eliminating such interest, has been approved by the Division.

OPERATOR CERTIFICATION


I hereby certify that the information contained herein is true and complete to the best of my knowledge and belief.

Signature
Richard L. Wright
Printed Name
Richard L. Wright
Position
Drilling and Prod. Supt.
Company
POGO PRODUCING COMPANY
Date
August 9, 1991

SURVEYOR CERTIFICATION

I hereby certify that the well location shown on this plat was plotted from field notes of actual surveys made by me or under my supervision, and that the same is true and correct to the best of my knowledge and belief.

Date Surveyed
8-5-91
Signature & Seal of Professional Surveyor
John W. West
Certificate No. JOHN W. WEST, 676
RONALD J. ENDSON, 3239



0 300 600 900 1200 1500 1800 2100 2400 2700 3000 3300 3600 3900 4200 4500 4800 5100 5400 5700 6000

Submit to Appropriate
District Office
State Lease - 4 copies
Oil Lease - 3 copies

State of New Mexico
Energy, Minerals and Natural Resources Department

Form C-102
Revised 1-1-88

OIL CONSERVATION DIVISION

P.O. Box 2088
Santa Fe, New Mexico 87504-2088

DISTRICT I
P.O. Box 1998, Hobbs, NM 88240

DISTRICT II
P.O. Drawer 88, Artesia, NM 88210

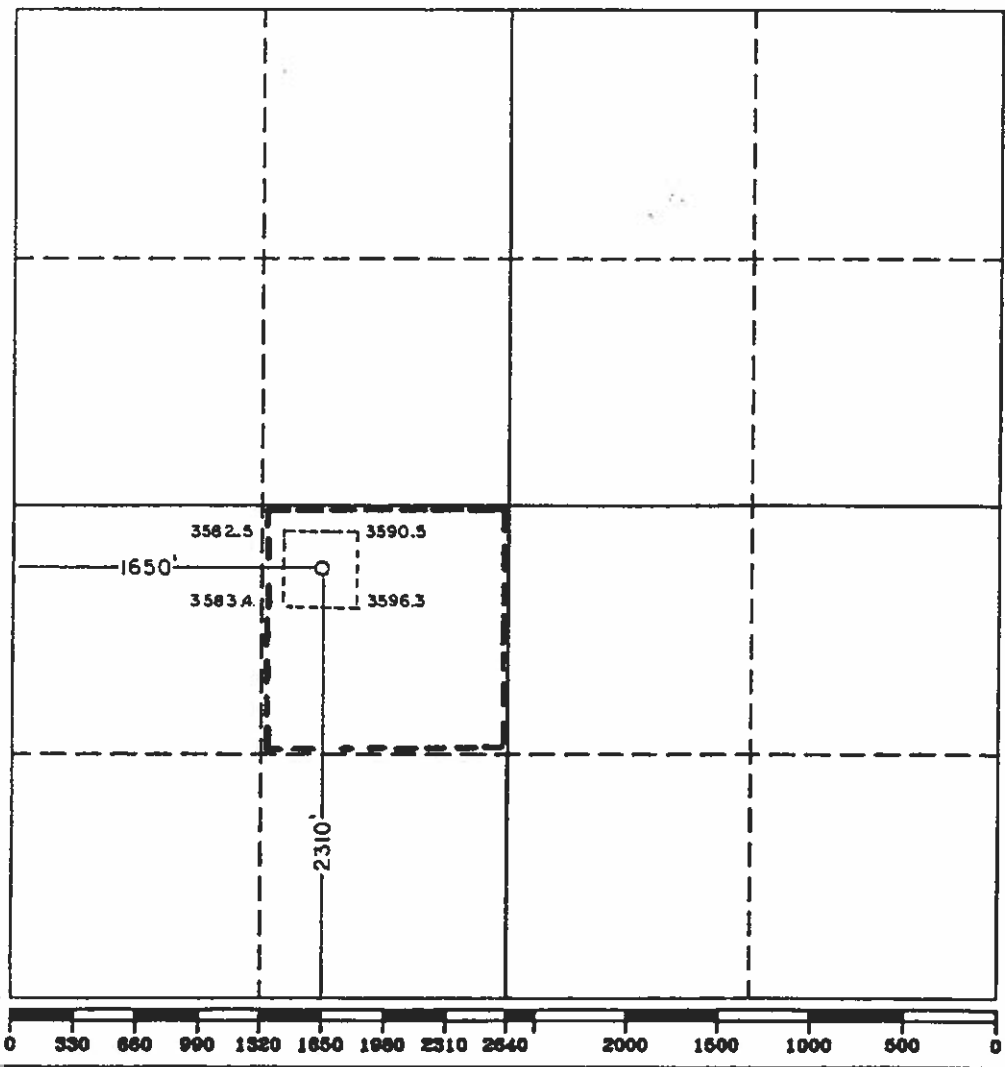
DISTRICT III
1000 Rio Grande Rd., Aztec, NM 87410

WELL LOCATION AND ACREAGE DEDICATION PLAT

All Distances must be from the outer boundaries of the section

Operator Pogo Producing Company			Lease Federal 12		Well No. 6
Unit Letter K	Section 12	Township 22 South	Range 31 East	County NMPM	Eddy
Actual Footage Location of Well: 2310 feet from the South line and 1650 feet from the West line					
Ground Level Elev. 3590.9	Producing Formation DELAWARE	Pool UNDES.LIVINGSTON RIDGE DELAWARE		Dedicated Acreage: 40 Acres	

1. Outline the acreage dedicated to the subject well by colored pencil or hatchure marks on the plat below.
2. If more than one lease is dedicated to the well, outline each and identify the ownership thereof (both as to working interest and royalty).
3. If more than one lease of different ownership is dedicated to the well, have the interest of all owners been consolidated by communization, unitization, force-pooling, etc.?
☐ Yes ☐ No If answer is "yes" type of consolidation _____
- If answer is "no" list of owners and tract descriptions which have actually been consolidated. (Use reverse side of this form necessary.)
- No allowable will be assigned to the well unit all interests have been consolidated (by communization, unitization, forced-pooling, otherwise) or until a non-standard unit, eliminating such interest, has been approved by the Division.



OPERATOR CERTIFICATION	
I hereby certify the information contained herein is true and complete to the best of my knowledge and belief.	
Signature	<i>Richard L. Wright</i>
Printed Name	Richard L. Wright
Position	Dist. Dir. & Prod. Supt.
Company	POGO PRODUCING COMPANY
Date	February 25, 1992
SURVEYOR CERTIFICATION	
I hereby certify that the well location shown on this plat was plotted from field notes of actual surveys made by me or under my supervision, and that the same is true and correct to the best of my knowledge and belief.	
Date Surveyed	February 13, 1992
Signature & Seal of Professional Surveyor	
<i>Ronald L. Edson</i>	
Certificate No.	JOHN W. WEST 578
	RONALD L. EDSON 3838
	GARY L. JONES 7877
W. O. 89246-1-0218	

DISTRICT I
P.O. Box 1080, Hobbs, NM 88240

DISTRICT II
P.O. Drawer DD, Artesia, NM 88210

DISTRICT III
1000 Rio Brazos Rd., Aztec, NM 87410

State of New Mexico
Energy, Minerals and Natural Resources Department

Form C-102
Revised February 10, 1994
Instruction on back
Submit to Appropriate District Office
State Lease - 4 Copies
Fee Lease - 3 Copies

OIL CONSERVATION DIVISION

P.O. Box 2088
Santa Fe, New Mexico 87504-2088

☐ AMENDED REPORT

WELL LOCATION AND ACREAGE DEDICATION PLAT

API Number	Pool Code 39360	Pool Name Livingston Ridge Delaware
Property Code 009321	Property Name FEDERAL 12	Well Number 9
OGRID No. 017891	Operator Name POGO PRODUCING CO.	Elevation 3594'

Surface Location

UL or lot No.	Section	Township	Range	Lot Idn	Feet from the	North/South line	Feet from the	East/West line	County
0	12	22S	31E		330	SOUTH	2310	EAST	EDDY

Bottom Hole Location If Different From Surface

UL or lot No.	Section	Township	Range	Lot Idn	Feet from the	North/South line	Feet from the	East/West line	County

Dedicated Acres	Joint or Infill	Consolidation Code	Order No.

NO ALLOWABLE WILL BE ASSIGNED TO THIS COMPLETION UNTIL ALL INTERESTS HAVE BEEN CONSOLIDATED
OR A NON-STANDARD UNIT HAS BEEN APPROVED BY THE DIVISION

	<p>OPERATOR CERTIFICATION</p> <p>I hereby certify the the information contained herein is true and complete to the best of my knowledge and belief.</p> <p><i>James M.C. Ritchie Jr.</i> Signature JAMES M.C. Ritchie Jr. Printed Name Agent Title 11/8/94 Date</p>
	<p>SURVEYOR CERTIFICATION</p> <p>I hereby certify that the well location shown on this plat was plotted from field notes of actual surveys made by me or under my supervision, and that the same is true and correct to the best of my belief.</p> <p>NOVEMBER 1994 Seal of Professional Surveyor 676 W.D. JAMES M.C. Ritchie Jr. Certificate No. 676 RONALD J. EIDSON, 3239</p>

District I
1625 N. French Dr., Hobbs, NM 88240
District II
1301 W. Grand Avenue, Artesia, NM 88210
District III
1000 Rio Brazos Rd., Aztec, NM 87410
District IV
1220 S. St. Francis Dr., Santa Fe, NM 87505

State of New Mexico
Energy, Minerals & Natural Resources Department

OIL CONSERVATION DIVISION

1220 South St. Francis Dr.

Santa Fe, NM 87505

Form C-102

Revised October 12, 2005

Submit to Appropriate District Office

State Lease- 4 Copies

Fee Lease- 3 Copies

☒ AMENDED REPORT
As Drilled

RECEIVED
JUN 03 2013
NM OCD ARTESIA

API Number 30-015-40821	Pool Code 26403 39350	W: Locat Undersaturated Livingstone Ridge Bone Springs	Pool Name
Property Code 304814	Property Name FEDERAL "12"	Well Number 14H	
OGRID No. 16696	Operator Name OXY USA INC.	Elevation 3620.3'	

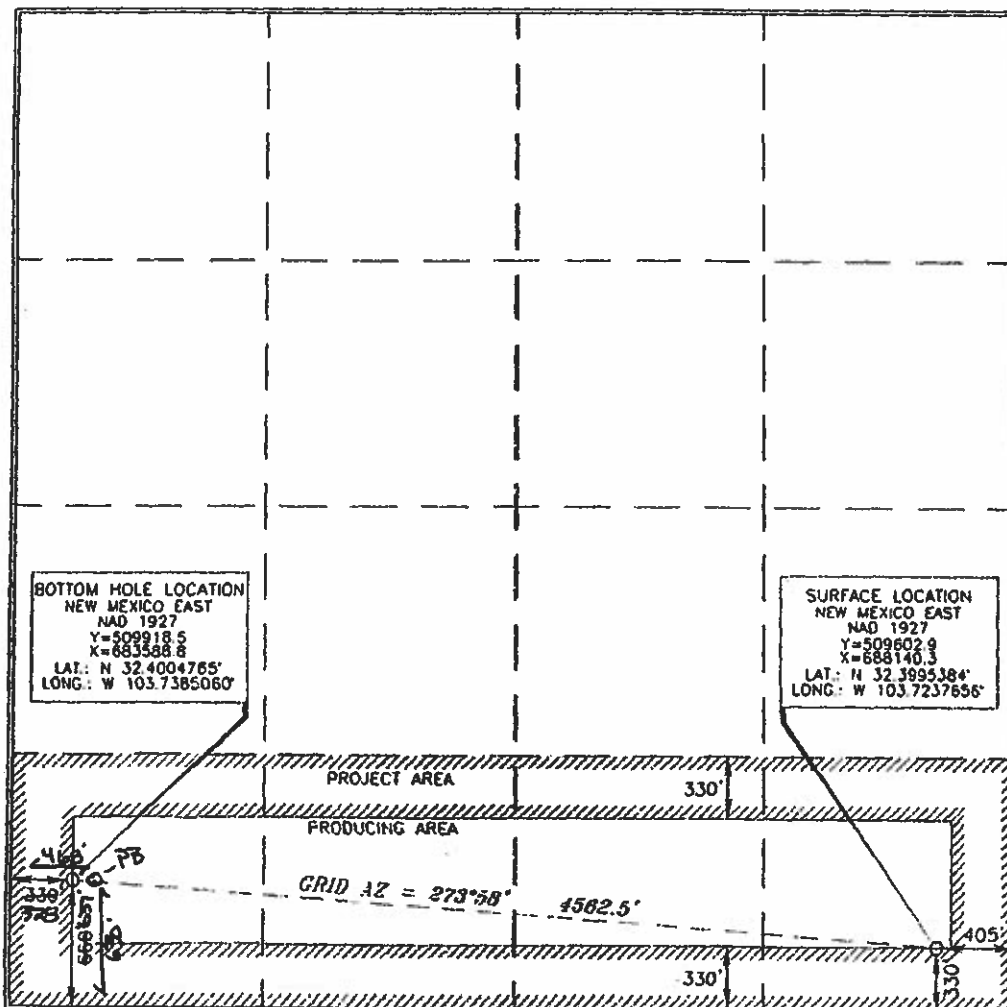
Surface Location

UL or lot no.	Section	Township	Range	Lot km	Feet from the	North/South line	Feet from the	East/West line	County
P	12	22 SOUTH	31 EAST, N.M.P.M.		330'	SOUTH	405'	EAST	EDDY

Bottom Hole Location if Different From Surface

UL or lot no.	Section	Township	Range	Lot km	Feet from the	North/South line	Feet from the	East/West line	County
M	12	22 SOUTH	31 EAST, N.M.P.M.		660' 637'	SOUTH	690' 328'	WEST	EDDY
Dedicated Acres 160	Joint or Infill N	Consolidation Code	Order No. POTD - 630 FSL 463 FSL (M) Top Perf - 394 FSL 1139 FEL (P)						

No allowable will be assigned to this completion until all interests have been consolidated or a non-standard unit has been approved by the division.



OPERATOR CERTIFICATION

I hereby certify that the information contained herein is true and complete to the best of my knowledge and belief, and that this organization either owns a working interest or unleased mineral interest in the land including the proposed bottom hole location or has a right to drill this well at this location pursuant to a contract with an owner of such a mineral or working interest, or to a voluntary pooling agreement or a compulsory pooling order heretofore entered by the division.

David Stewart 6/2/12
Signature Date

David Stewart - Res. Adv.
Printed Name

SURVEYOR CERTIFICATION

I hereby certify that the well location shown on this plat was plotted from field notes of actual surveys made by me or under my supervision, and that the same is true and correct to the best of my belief.

[Signature]
Date of Survey

[Signature]
Signature and Seal of Professional Surveyor

[Signature] 2/14/2012
Certificate Number 15079

W08-110815WZ-a (Rev. A) (NA)

DISTRICT I
P.O. Box 1880, Hobbs, NM 88241-1880

State of New Mexico
Energy, Minerals and Natural Resources Department

Form C-102
Revised February 10, 1994
Submit to Appropriate District Office
State Lease - 4 Copies
Fee Lease - 3 Copies

DISTRICT II
P.O. Drawer 80, Artesia, NM 88211-0719

DISTRICT III
1000 Rio Brazos Rd., Artesia, NM 87410

OIL CONSERVATION DIVISION

P.O. Box 2088
Santa Fe, New Mexico 87504-2088

DISTRICT IV
P.O. BOX 2088, SANTA FE, N.M. 87504-2088

☐ AMENDED REPORT

WELL LOCATION AND ACREAGE DEDICATION PLAT

API Number	Pool Code 39367	Pool Name LIVINGSTON RIDGE-DELAWARE
Property Code	Property Name GETTY "24" FEDERAL	Well Number 11
OCRD No. 17891	Operator Name POGC PRODUCING COMPANY	Elevation 3586

Surface Location

UL or lot No.	Section	Township	Range	Lot Idn	Feet from the	North/South line	Feet from the	East/West line	County
	24	22 S	31 E		2310	SOUTH	990	EAST	EDDY

Bottom Hole Location If Different From Surface

UL or lot No.	Section	Township	Range	Lot Idn	Feet from the	North/South line	Feet from the	East/West line	County
Dedicated Acres 40	Joint or Infill	Consolidation Code	Order No.						

NO ALLOWABLE WILL BE ASSIGNED TO THIS COMPLETION UNTIL ALL INTERESTS HAVE BEEN CONSOLIDATED
OR A NON-STANDARD UNIT HAS BEEN APPROVED BY THE DIVISION

	OPERATOR CERTIFICATION I hereby certify that the information contained herein is true and complete to the best of my knowledge and belief. Signature Joe T. Janica Printed Name Agent Title 04/04/00 Date
	SURVEYOR CERTIFICATION I hereby certify that the well location shown on this plat was plotted from field notes of actual surveys made by me or under my supervision, and that the same is true and correct to the best of my belief. MARCH 21, 2000 Date Surveyed Signature & Seal of Professional Surveyor Ronald J. Edson 3/22/2000 JO-17-C366 Certificate No. RONALD J. EDSON 3239 GARY EDSON 12041 MACON McDONALD 12185

District I
1625 N. French Dr., Hobbs, NM 88240
District II
811 South First, Artesia, NM 88210
District III
1000 Rio Brazos Rd., Aztec, NM 87410
District IV
2040 South Pacheco, Santa Fe, NM 87505

State of New Mexico
Energy, Minerals & Natural Resources Department

OIL CONSERVATION DIVISION
2040 South Pacheco
Santa Fe, NM 87505

Form C-102
Revised August 15, 2000

Submit to Appropriate District Office
State Lease - 4 Copies
Fee Lease - 3 Copies

☐ AMENDED REPORT

WELL LOCATION AND ACREAGE DEDICATION PLAT

API Number 30-025-36012		Pool Code 39366		Pool Name Livingston Ridge Delaware East	
Property Code 13271		Property Name Livingston Ridge 18 Federal			Well Number 4
OGRID No. 017891		Operator Name Pogo Producing Company			Elevation 3599'

10 Surface Location

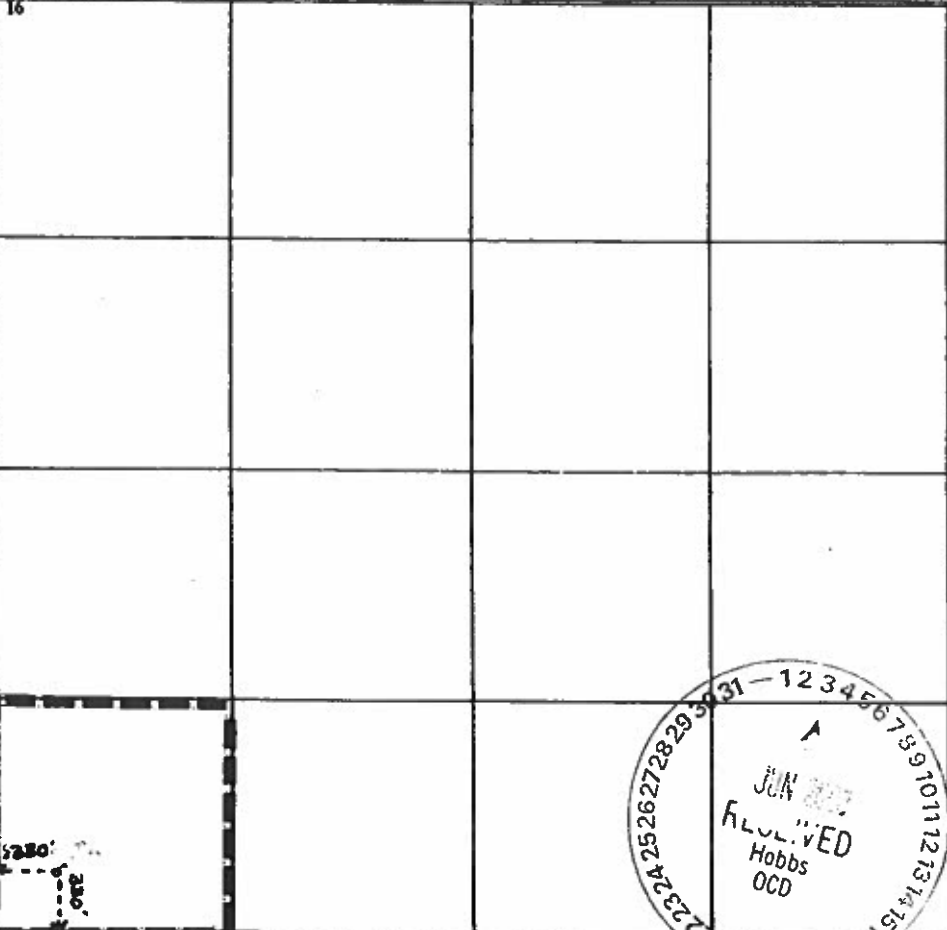
UL or lot no.	Section	Township	Range	Lot Idn	Feet from the	North/South line	Feet from the	East/West line	County
M	18	22S	32E		330	South	330	West	Lea


11 Bottom Hole Location If Different From Surface

UL or lot no.	Section	Township	Range	Lot Idn	Feet from the	North/South line	Feet from the	East/West line	County

Dedicated Acres 40	Joint or Infill	Consolidation Code	Order No.
-----------------------	-----------------	--------------------	-----------

NO ALLOWABLE WILL BE ASSIGNED TO THIS COMPLETION UNTIL ALL INTERESTS HAVE BEEN CONSOLIDATED OR A NON-STANDARD UNIT HAS BEEN APPROVED BY THE DIVISION

	17 OPERATOR CERTIFICATION I hereby certify that the information contained herein is true and complete to the best of my knowledge and belief. <i>Cathy Tomberlin</i> Signature Cathy Tomberlin Printed Name Sr. Operation Tech Title 05/29/03 Date	
	18 SURVEYOR CERTIFICATION I hereby certify that the well location shown on this plat was plotted from field notes of actual surveys made by me or under my supervision, and that the same is true and correct to the best of my belief. Date of Survey Signature and Seal of Professional Surveyor: Certificate Number	



DISTRICT I

P.O. Box 1980, Hobbs, NM 88241-1980

DISTRICT II

P.O. Drawer 80, Artesia, NM 88211-0710

DISTRICT III

1000 Rio Brazos Rd., Artesia, NM 87410

DISTRICT IV

P.O. Box 2088, SANTA FE, N.M. 87504-2088

State of New Mexico

Energy, Minerals and Natural Resources Department

OIL CONSERVATION DIVISION

P.O. Box 2088

Santa Fe, New Mexico 87504-2088

Form C-102

Revised February 10, 1994

Submit to Appropriate District Office

State Lease - 4 Copies

Fee Lease - 3 Copies

WELL LOCATION AND ACREAGE DEDICATION PLAT

☐ AMENDED REPORT

API Number 30-025-36295	Pool Code 39360	Pool Name LIVINGSTON RIDGE-DELAWARE
Property Code 13271	Property Name LIVINGSTON RIDGE "18" FEDERAL	Well Number 6
OGRID No. 17891	Operator Name POGO PRODUCING COMPANY	Elevation 3610'

Surface Location

UL or lot No.	Section	Township	Range	Lot Idn	Feet from the	North/South line	Feet from the	East/West line	County
L	18	22-S	32-E		1650'	SOUTH	330'	WEST	LEA

Bottom Hole Location If Different From Surface

UL or lot No.	Section	Township	Range	Lot Idn	Feet from the	North/South line	Feet from the	East/West line	County

Dedicated Acres	Joint or Infill	Consolidation Code	Order No.
40			

NO ALLOWABLE WILL BE ASSIGNED TO THIS COMPLETION UNTIL ALL INTERESTS HAVE BEEN CONSOLIDATED
OR A NON-STANDARD UNIT HAS BEEN APPROVED BY THE DIVISION

	OPERATOR CERTIFICATION I hereby certify that the information contained herein is true and complete to the best of my knowledge and belief. <i>Joe T. Janica</i> Signature Joe T. Janica Printed Name Agent Title 04/25/03 Date
	SURVEYOR CERTIFICATION I hereby certify that the well location shown on this plat was plotted from field notes of actual surveys made by me or under my supervision, and that the same is true and correct to the best of my belief. April 23, 2003 Date Surveyed Signature & Seal of Professional Surveyor <i>Ronald J. Kidson</i> 4/24/03 03.17.0432 Certificate No. RONALD J. KIDSON 5239 GARY KIDSON 12641
	GEODETIC COORDINATES NAD 27 NME Y = 505710 X = 730078 LAT. 32°23'19.17"N LONG. 103°43'17.00"W

EXHIBIT "A"

DISTRICT I
P.O. Box 1060, Hobbs, NM 88241-1060

DISTRICT II
P.O. Drawer D0, Artesia, NM 88211-0710

DISTRICT III
1000 Rio Brazos Rd., Aztec, NM 87410

DISTRICT IV
P.O. Box 2088, Santa Fe, N.M. 87504-2088

State of New Mexico
Energy, Minerals and Natural Resources Department
OIL CONSERVATION DIVISION
P.O. Box 2088
Santa Fe, New Mexico 87504-2088

Form C-102
Revised February 10, 1994
Submit to Appropriate District Office
State Lease - 4 Copies
Fee Lease - 3 Copies

WELL LOCATION AND ACREAGE DEDICATION PLAT

☐ AMENDED REPORT

API Number 30-025-35960	Pool Code 39360 39360	Pool Name LIVINGSTON RIDGE-DELAWARE East
Property Code 15706	Property Name LIVINGSTON RIDGE "19" FEDERAL	Well Number 1
OCRID No. 17891	Operator Name POGO PRODUCING COMPANY	Elevation 3594'

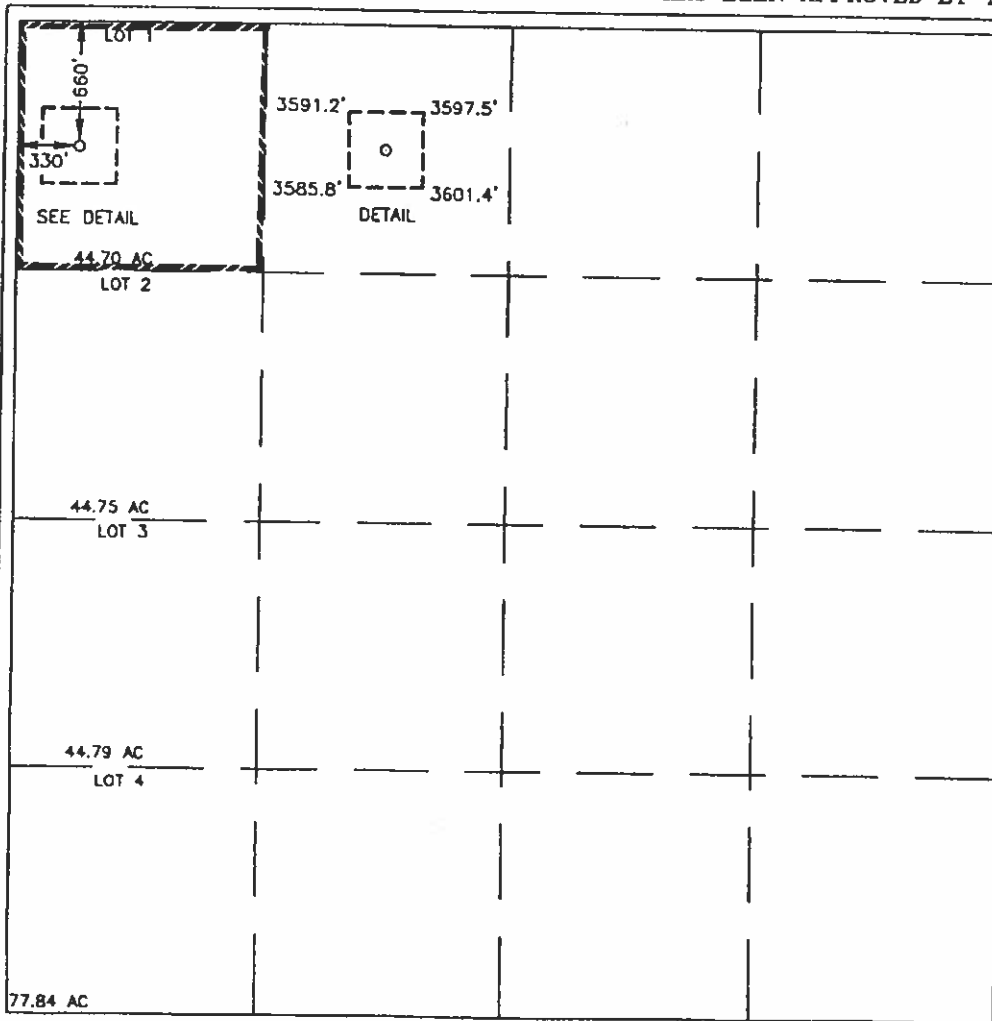
Surface Location

UL or lot No.	Section	Township	Range	Lot Idn	Feet from the	North/South line	Feet from the	East/West line	County
1/D	19	22-S	32-E		660	NORTH	330	WEST	LEA

Bottom Hole Location If Different From Surface

UL or lot No.	Section	Township	Range	Lot Idn	Feet from the	North/South line	Feet from the	East/West line	County
Dedicated Acres 40	Joint or Infill	Consolidation Code	Order No.						

NO ALLOWABLE WILL BE ASSIGNED TO THIS COMPLETION UNTIL ALL INTERESTS HAVE BEEN CONSOLIDATED
OR A NON-STANDARD UNIT HAS BEEN APPROVED BY THE DIVISION



OPERATOR CERTIFICATION	
I hereby certify the the information contained herein is true and complete to the best of my knowledge and belief.	
<i>Joe T. Janica</i>	
Signature	
Joe T. Janica	
Printed Name	
Agent	
Title	05/20/02
Date	
SURVEYOR CERTIFICATION	
I hereby certify that the well location shown on this plat was plotted from field notes of actual surveys made by me or under my supervision, and that the same is true and correct to the best of my belief.	
MAY 16, 2002	
Date Surveyed	A.W.B.
Signature & Seal of Professional Surveyor	
<i>Ronald E. Edson</i>	
02.11.0358	
Certificate No.	RONALD E. EDSON 3239 12641

EXHIBIT "A"

District I
1625 N. French Dr., Hobbs, NM 88240
District II
1301 W. Grand Avenue, Artesia, NM 88210
District III
1000 Rio Brazos Rd., Aztec, NM 87410
District IV
1220 S. St. Francis Dr., Santa Fe, NM 87505

State of New Mexico
Energy, Minerals & Natural Resources Department
OIL CONSERVATION DIVISION
1220 South St. Francis Dr.
Santa Fe, NM 87505

RECEIVED
AUG 25 2010
Submit to Appropriate District Office
NMOCD ARTESIA

Form C-102
Revised October 12, 2005
State Lease-4 Copies
Fee Lease-3 Copies

☒ AMENDED REPORT

WELL LOCATION AND ACREAGE DEDICATION PLAT

API Number 30-015-29682	Pool Code 96582	Pool Name LOST TANK DELAWARE, WEST
Property Code 304875	Property Name LOST TANK 3 FEDERAL	Well Number 2
OCRID No. 16696	Operator Name OXY USA INC.	Elevation

Surface Location

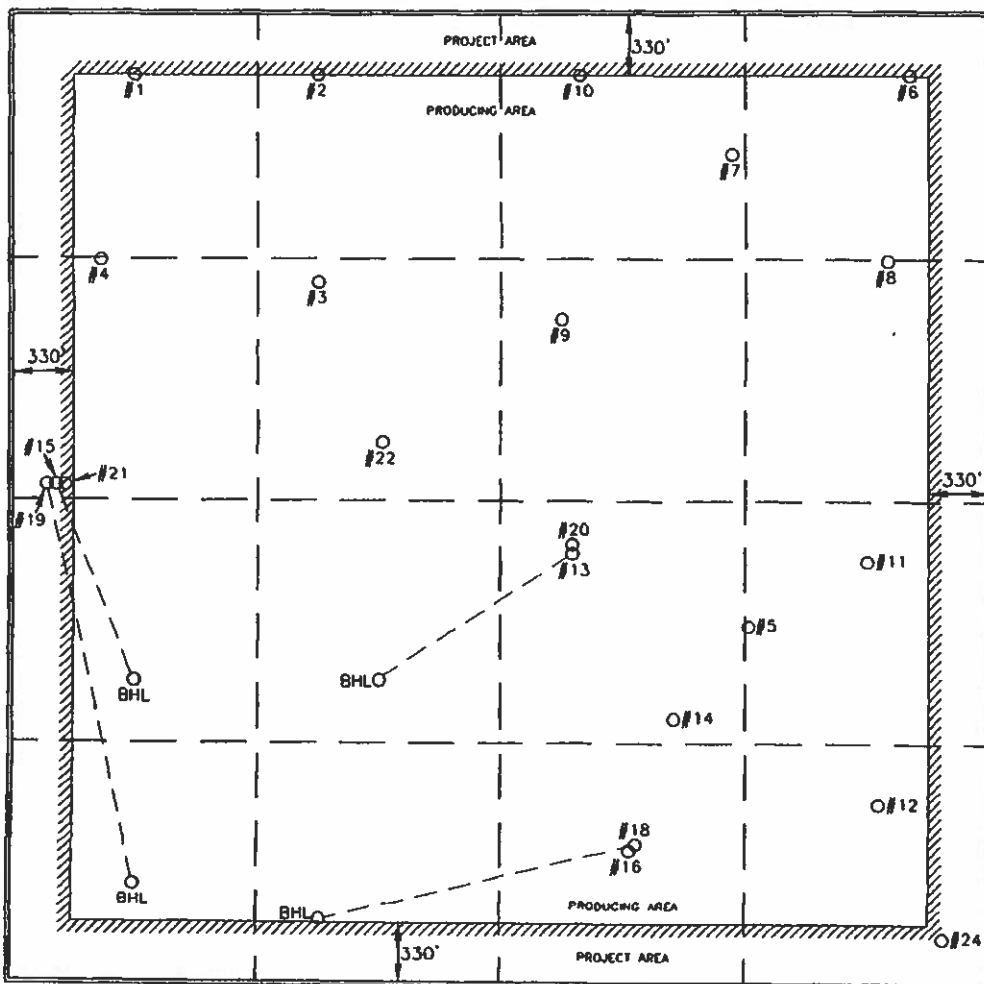
UL or lot no.	Section	Township	Range	Lot Idn	Feet from the	North/South line	Feet from the	East/West line	County
C	3	22 SOUTH	31 EAST, N.M.P.M.		330	north	1650	west	EDDY

Bottom Hole Location If Different From Surface

UL or lot no.	Section	Township	Range	Lot Idn	Feet from the	North/South line	Feet from the	East/West line	County

Dedicated Acres 640	Joint or Infill Y	Consolidation Code	Order No.
-------------------------------	-----------------------------	--------------------	-----------

No allowable will be assigned to this completion until all interests have been consolidated or a non-standard unit has been approved by the division.



OPERATOR CERTIFICATION

I hereby certify that the information contained herein is true and complete to the best of my knowledge and belief, and that this organization either owns a working interest or unleased mineral interest in the land including the proposed bottom hole location or has a right to drill this well at this location pursuant to a contract with an owner of such a mineral or working interest, or to a voluntary pooling agreement or a compulsory pooling order heretofore entered by the division.

David Stewart 6/22/10
Signature Date

David Stewart
Printed Name
david_stewart@oxy.com

SURVEYOR CERTIFICATION

I hereby certify that the well location shown on this plat was plotted from field notes and/or surveys made by me or under my supervision and that the same is true and correct to the best of my belief.

15079
AUGUST 3 2010
Date of Survey
Signature and Seal of Professional Engineer
Terry J. Paul 8/4/2010
Certificate Number 15079

WO# Lost Tank 3 Fed. (KA)

District I
1625 N. French Dr., Hobbs, NM 88240
District II
1301 W. Grand Avenue, Artesia, NM 88210
District III
1000 Rio Brazos Rd., Aztec, NM 87410
District IV
1220 S. St. Francis Dr., Santa Fe, NM 87505

State of New Mexico
Energy, Minerals & Natural Resources Department
OIL CONSERVATION DIVISION
1220 South St. Francis Dr.
Santa Fe, NM 87505

Form C-102
Revised October 12, 2005
Submit to Appropriate District Office
State Lease- 4 Copies
Fee-Lease- 3 Copies

RECEIVED

AUG 25 2010

NMOC D ARTESIA

☒ AMENDED REPORT

WELL LOCATION AND ACREAGE DEDICATION PLAT

API Number 30-015-29857	Pool Code 96582	Pool Name LOST TANK DELAWARE, WEST
Property Code 304875	Property Name LOST TANK 3 FEDERAL	Well Number 3
OGRID No. 16696	Operator Name OXY USA INC.	Elevation

Surface Location

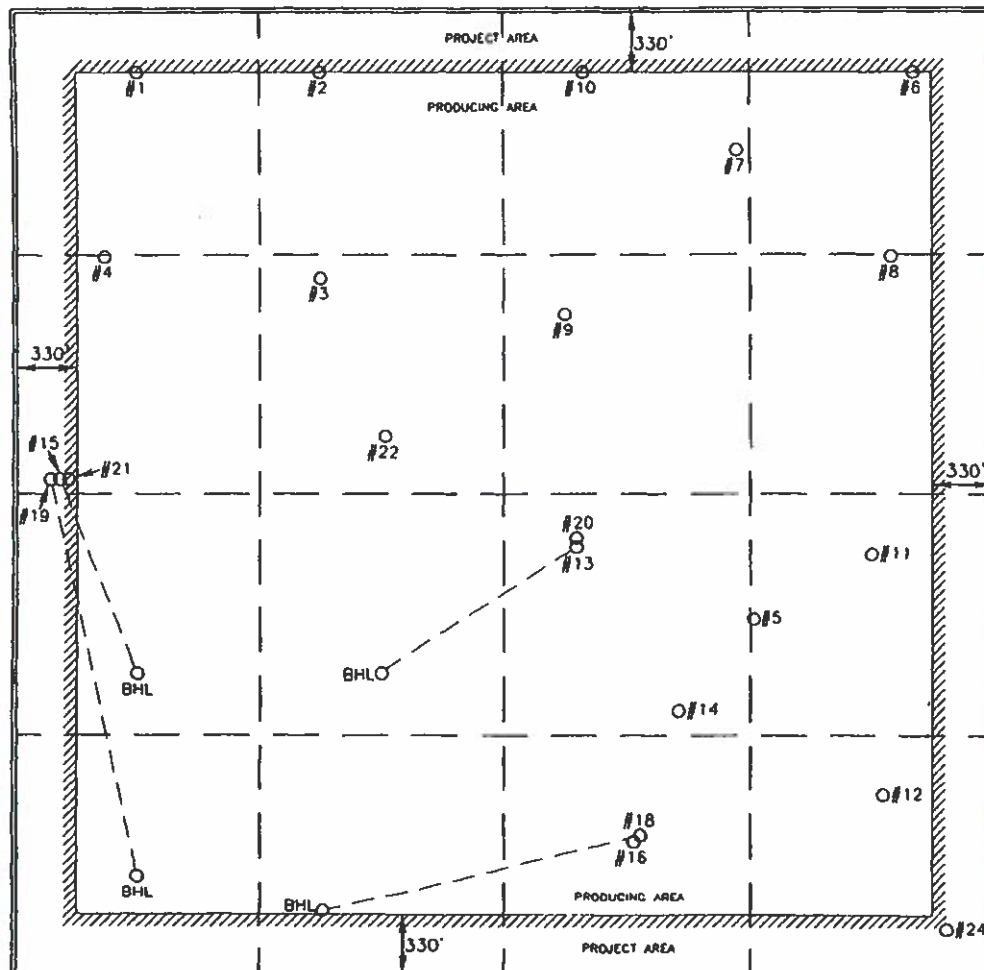
UL or lot no.	Section	Township	Range	Lot Idn	Feet from the	North/South line	Feet from the	East/West line	County
F	3	22 SOUTH	31 EAST, N.M.P.M.		1450	north	1650	west	EDDY

Bottom Hole Location If Different From Surface

UL or lot no.	Section	Township	Range	Lot Idn	Feet from the	North/South line	Feet from the	East/West line	County

Dedicated Acres 640	Joint or Infill Y	Consolidation Code	Order No.
-------------------------------	-----------------------------	--------------------	-----------

No allowable will be assigned to this completion until all interests have been consolidated or a non-standard unit has been approved by the division.



OPERATOR CERTIFICATION

I hereby certify that the information contained herein is true and complete to the best of my knowledge and belief, and that this organization either owns a working interest or unleased mineral interest in the land including the proposed bottom hole location or has a right to drill this well at this location pursuant to a contract with an owner of such a mineral or working interest, or to a voluntary pooling agreement or a compulsory pooling order heretofore entered by the division.

David Stewart 8/22/10
Signature Date

David Stewart
Printed Name
david.stewart@oxy.com

SURVEYOR CERTIFICATION

I hereby certify that the well location shown on this plat was located from field notes and actual survey made by me or under my supervision and that the same is true and correct to the best of my belief.

James J. Paul 8/4/2010
Date of Survey Signature and Seal of Professional Surveyor
Certificate Number 15079

WO# Lost Tank 3 Fed. (KA)

District I
1625 N. French Dr., Hobbs, NM 88240
District II
1301 W. Grand Avenue, Artesia, NM 88210
District III
1000 Rio Brazos Rd., Aztec, NM 87410
District IV
1220 S. St. Francis Dr., Santa Fe, NM 87505

State of New Mexico
Energy, Minerals & Natural Resources Department
OIL CONSERVATION DIVISION
1220 South St. Francis Dr.
Santa Fe, NM 87505

Form C-402
Revised October 12, 2005
Submit to Appropriate District Office
State Lease-4 Copies
Fee-Lease-3 Copies

RECEIVED
AUG 25 2010
NMOCN-ARTESIA

☒ AMENDED REPORT

WELL LOCATION AND ACREAGE DEDICATION

API Number 30-015-30413	Pool Code 96582	Pool Name LOST TANK DELAWARE, WEST
Property Code 304875	Property Name LOST TANK 3 FEDERAL	
OCRID No. 16696	Operator Name OXY USA INC.	
	Well Number 4	Elevation

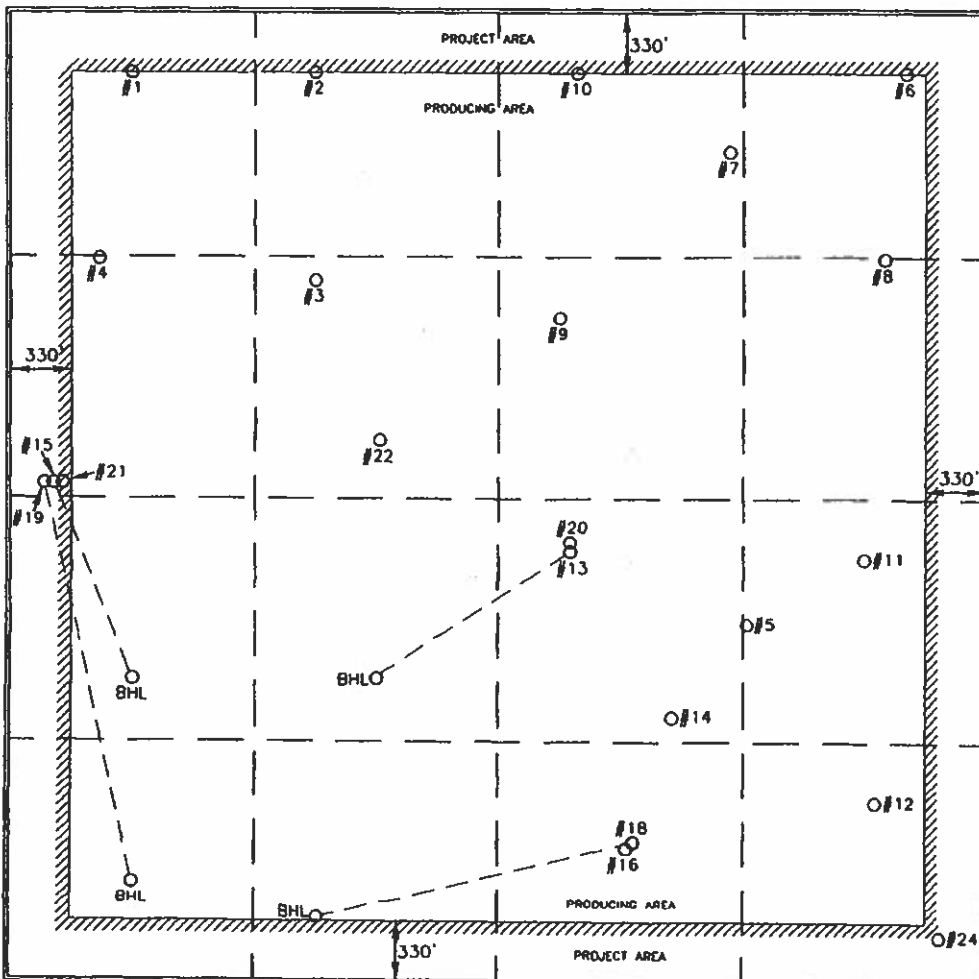
Surface Location

UL or lot no. E	Section 3	Township 22 SOUTH	Range 31 EAST, N.M.P.M.	Lot Idn	Feet from the	North/South line 1330 north	Feet from the	East/West line 430 west	County EDDY
---------------------------	---------------------	-----------------------------	-----------------------------------	---------	---------------	---------------------------------------	---------------	-----------------------------------	-----------------------

Bottom Hole Location If Different From Surface

UL or lot no.	Section	Township	Range	Lot Idn	Feet from the	North/South line	Feet from the	East/West line	County
Dedicated Acres 640		Joint or Infill Y	Consolidation Code	Order No.					

No allowable will be assigned to this completion until all interests have been consolidated or a non-standard unit has been approved by the division.



OPERATOR CERTIFICATION

I hereby certify that the information contained herein is true and complete to the best of my knowledge and belief, and that this organization either owns a working interest or unleased mineral interest in the land including the proposed bottom hole location or has a right to drill this well at this location pursuant to a contract with an owner of such a mineral or working interest, or to a voluntary pooling agreement or a compulsory pooling order heretofore entered by the division.

David Stewart
Signature Date

David Stewart
Printed Name
david_stewart@oxy.com

SURVEYOR CERTIFICATION

I hereby certify that the well location shown on this plat has been located from field notes and actual survey made by me or under my supervision and that the same is true and correct to the best of my belief.

James J. Noel
Signature and Seal of Professional Surveyor
Date of Survey
August 3, 2010
Certificate Number 15079

WO# Lost Tank 3 Fed. (KA)

District I
1625 N. French Dr., Hobbs, NM 88240
District II
1301 W. Grand Avenue, Artesia, NM 88210
District III
1000 Rio Brazos Rd., Aztec, NM 87410
District IV
1220 S. St. Francis Dr., Santa Fe, NM 87505

State of New Mexico
Energy, Minerals & Natural Resources Department
OIL CONSERVATION DIVISION
1220 South St. Francis Dr.
Santa Fe, NM 87505

RECEIVED

AUG 25 2010

NMOC D ARTESIA

Form C-102
Revised October 12, 2005
Submit to Appropriate District Office
State Lease- 4 Copies
Fee Lease- 3 Copies

☒ AMENDED REPORT**WELL LOCATION AND ACREAGE DEDICATION PLAT**

API Number 30-015-29727	Pool Code 96582	Pool Name LOST TANK DELAWARE, WEST
Property Code 304879	Property Name LOST TANK 4 FEDERAL	Well Number 1
OGRID No. 16696	Operator Name OXY USA INC.	Elevation

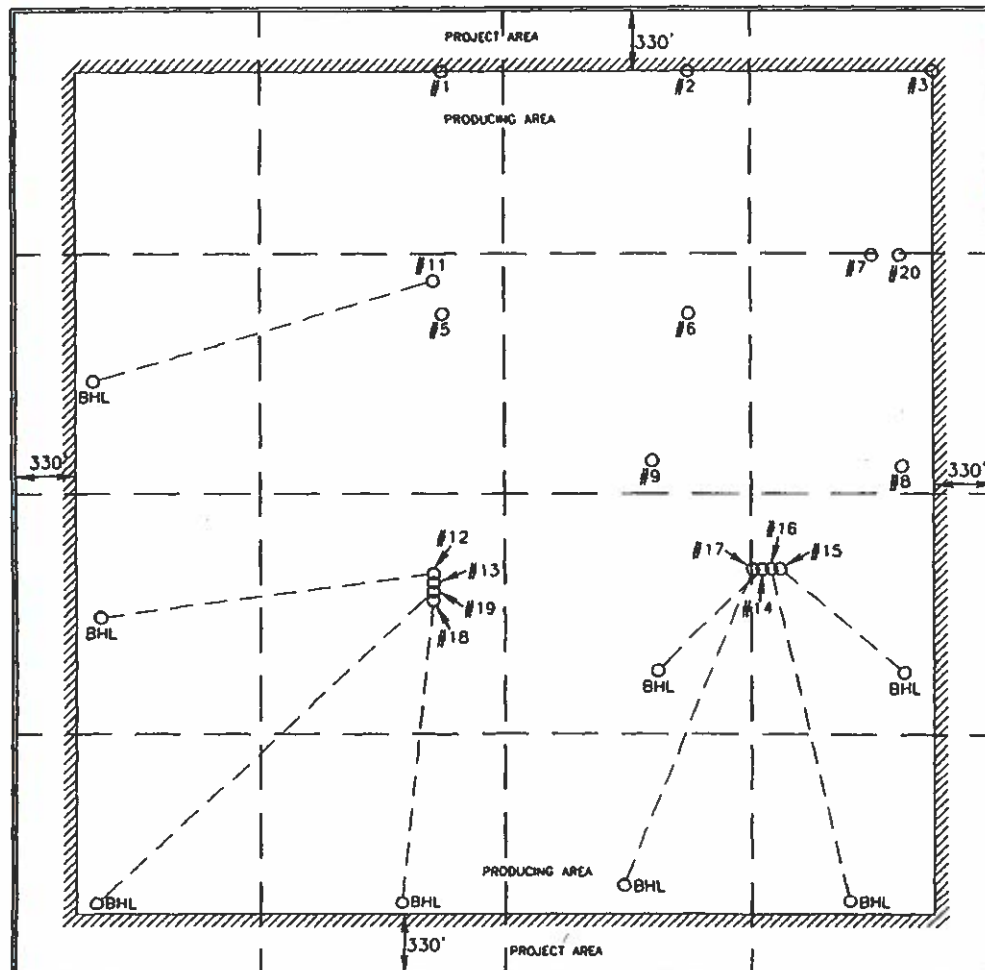
Surface Location

UL or lot no.	Section	Township	Range	Lot Idn	Feet from the	North/South line	Feet from the	East/West line	County
C	4	22 SOUTH	31 EAST, N.M.P.M.		330	north	2310	west	EDDY

Bottom Hole Location If Different From Surface

UL or lot no.	Section	Township	Range	Lot Idn	Feet from the	North/South line	Feet from the	East/West line	County
Dedicated Acres 640		Joint or Infill Y	Consolidation Code	Order No.					

No allowable will be assigned to this completion until all interests have been consolidated or a non-standard unit has been approved by the division.

**OPERATOR CERTIFICATION**

I hereby certify that the information contained herein is true and complete to the best of my knowledge and belief, and that this organization either owns a working interest or unleased mineral interest in the land including the proposed bottom hole location or has a right to drill this well at this location pursuant to a contract with an owner of such a mineral or working interest, or to a voluntary pooling agreement or a compulsory pooling order heretofore entered by the division.

David Stewart 8/22/10
Signature Date

David Stewart
Printed Name
david_stewart@oxy.com

SURVEYOR CERTIFICATION

I hereby certify that the well location shown on this plat was plotted from field notes of a actual survey made by me or under my supervision, and that the same is true and correct to the best of my belief.

15079
AUGUST 3, 2010
Date of Survey

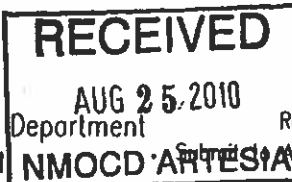
Signature and Seal of Professional Surveyor

Terry J. Abel 8/5/2010
Certificate Number 15079

WOP Lost Tank 4 Fed. (KA)

District I
1625 N. French Dr., Hobbs, NM 88240
District II
1301 W. Grand Avenue, Artesia, NM 88210
District III
1000 Rio Brozos Rd., Aztec, NM 87410
District IV
1220 S. St. Francis Dr., Santa Fe, NM 87505

State of New Mexico
Energy, Minerals & Natural Resources
OIL CONSERVATION DIVISION
1220 South St. Francis Dr.
Santa Fe, NM 87505



Form C-402
Revised October 12, 2005
Appropriate District Office
State Lease- 4 Copies
Fee Lease- 3 Copies

☒ AMENDED REPORT

WELL LOCATION AND ACREAGE DEDICATION PLAT

API Number 30-015-29611	Pool Code 96582	Pool Name LOST TANK DELAWARE, WEST
Property Code 304879	Property Name LOST TANK 4 FEDERAL	Well Number 2
OGRD No. 16696	Operator Name OXY USA INC.	Elevation

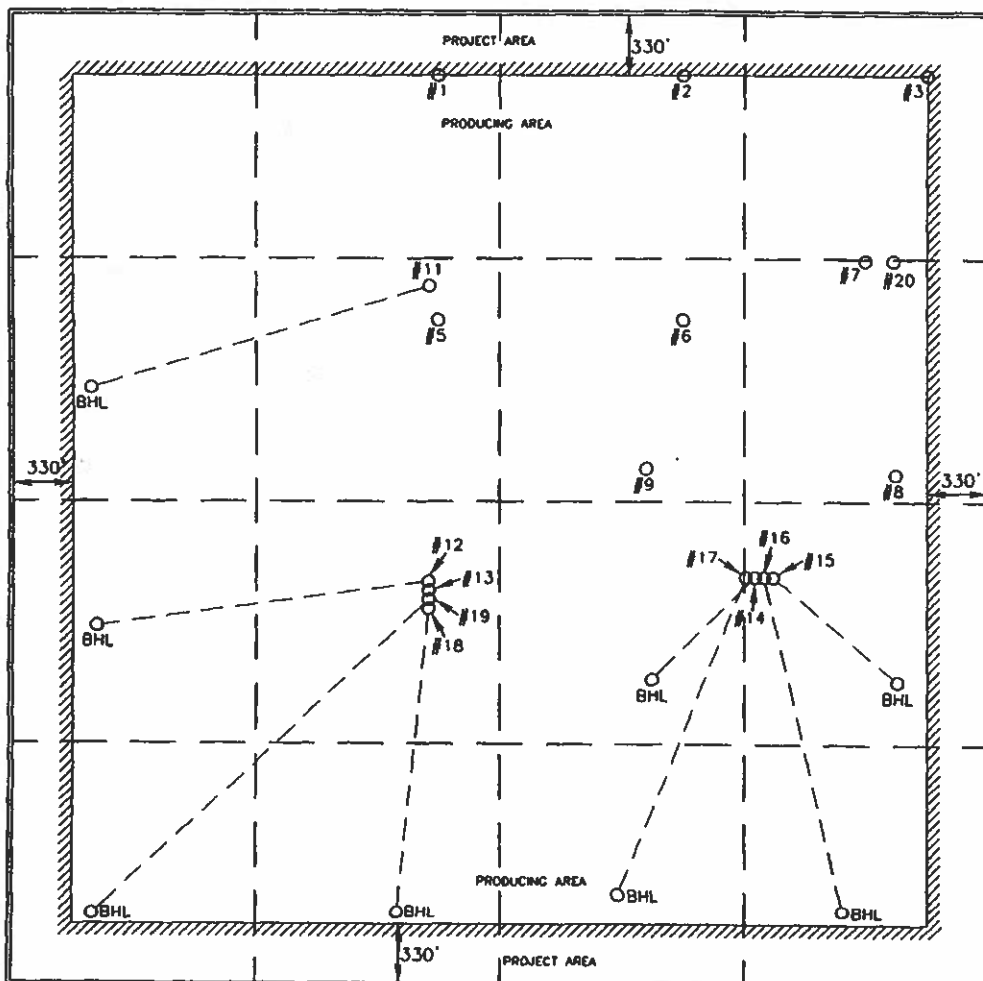
Surface Location

UL or lot no. B	Section 4	Township 22 SOUTH	Range 31 EAST, N.M.P.M.	Lot Idn	Feet from the	North/South line	Feet from the	East/West line	County EDDY
					330	north	330	east	

Bottom Hole Location If Different From Surface

UL or lot no.	Section	Township	Range	Lot Idn	Feet from the	North/South line	Feet from the	East/West line	County
Dedicated Acres 640	Joint or Infill Y	Consolidation Code	Order No.						

No allowable will be assigned to this completion until all interests have been consolidated or a non-standard unit has been approved by the division.



OPERATOR CERTIFICATION

I hereby certify that the information contained herein is true and complete to the best of my knowledge and belief, and that this organization either owns a working interest or unleased mineral interest in the land including the proposed bottom hole location or has a right to drill this well at this location pursuant to a contract with an owner of such a mineral or working interest, or to a voluntary pooling agreement or a compulsory pooling order heretofore entered by the division.

David Stewart
Signature Date

David Stewart
Printed Name
david_stewart@oxy.com

SURVEYOR CERTIFICATION

I hereby certify that the well location shown on this plat was plotted from field notes of actual surveys made by me or under my supervision, and that the same is true and correct to the best of my belief.

Terry D. Abel
Date of Survey
15079
AUGUST 3, 2010


Signature and Seal of Professional Surveyor

Terry D. Abel
Certificate Number 15079

W01 Lost Tank 4 Fed. (KA)

District I
1625 N. French Dr., Hobbs, NM 88240
District II
1301 W. Grand Avenue, Artesia, NM 88210
District III
1000 Rio Brazos Rd., Aztec, NM 87410
District IV
1220 S. St. Francis Dr., Santa Fe, NM 87505

State of New Mexico
Energy, Minerals & Natural Resources Department
OIL CONSERVATION DIVISION
1220 South St. Francis Dr.
Santa Fe, NM 87505



Form C-102
Revised October 12, 2005
State Lease- 4 Copies
Fee Lease- 3 Copies

☒ AMENDED REPORT

WELL LOCATION AND ACREAGE DEDICATION PLAT

API Number 30-015-29617	Pool Code 96582	Pool Name LOST TANK DELAWARE, WEST
Property Code 304879	Property Name LOST TANK 4 FEDERAL	Well Number 3
OCRID No. 16696	Operator Name OXY USA INC.	Elevation

Surface Location

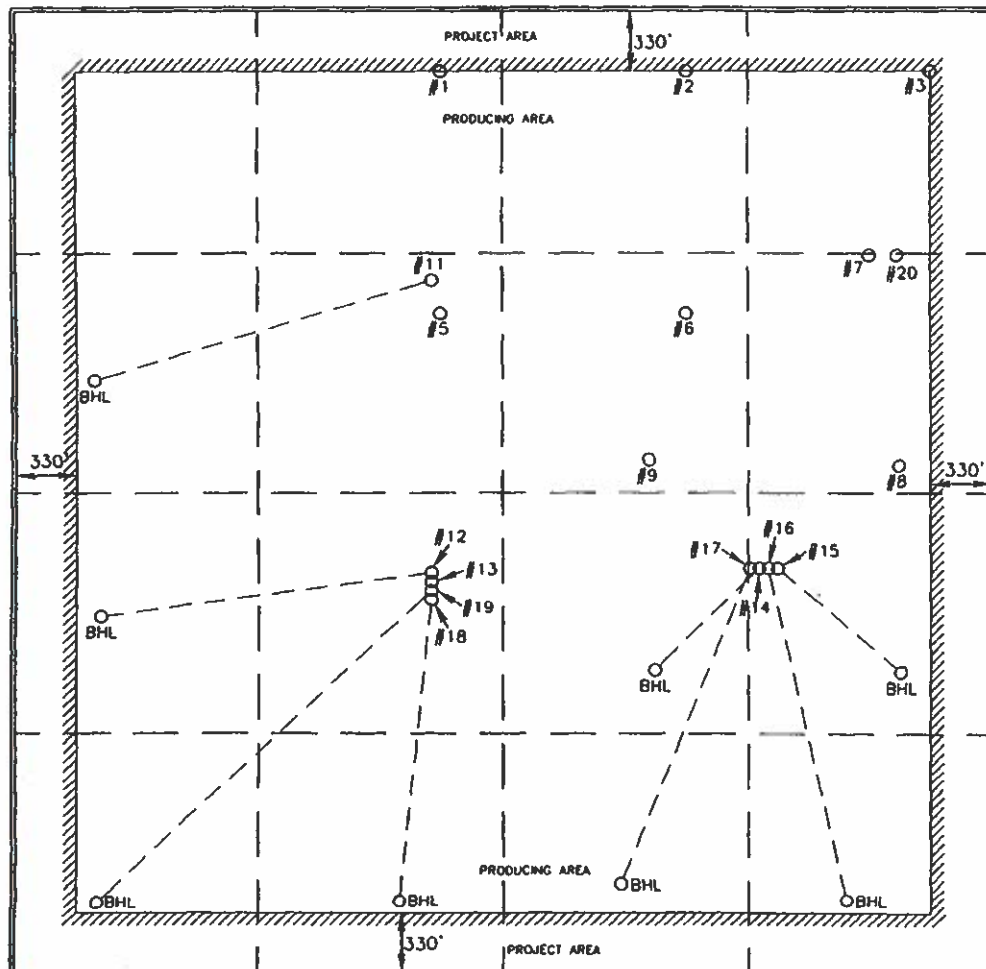
UL or lot no.	Section	Township	Range	Lot Idn	Feet from the	North/South line	Feet from the	East/West line	County
A	4	22 SOUTH	31 EAST, N.M.P.M.		330	north	330	east	EDDY

Bottom Hole Location If Different From Surface

UL or lot no.	Section	Township	Range	Lot Idn	Feet from the	North/South line	Feet from the	East/West line	County

Dedicated Acres 640	Joint or Infill Y	Consolidation Code	Order No.
-------------------------------	-----------------------------	--------------------	-----------

No allowable will be assigned to this completion until all interests have been consolidated or a non-standard unit has been approved by the division.



OPERATOR CERTIFICATION

I hereby certify that the information contained herein is true and complete to the best of my knowledge and belief, and that this organization either owns a working interest or unleased mineral interest in the land including the proposed bottom hole location or has a right to drill this well at this location pursuant to a contract with an owner of such a mineral or working interest, or to a voluntary pooling agreement or a compulsory pooling order heretofore entered by the division.

David Stewart 8/22/10
Signature Date

David Stewart
Printed Name
david_stewart@oxy.com

SURVEYOR CERTIFICATION

I hereby certify that the well location shown on this plat was spotted from field notes of actual surveys made by me or under my supervision, and that the same is true and correct to the best of my belief.

Terry J. Abel 8/15/2010
Date of Survey Certificate Number 15079
Professional Surveyor

WO# Lost Tank 4 Fed. (KA)

District I
1625 N. French Dr., Hobbs, NM 88240
District II
1301 W. Grand Avenue, Artesia, NM 88210
District III
1000 Rio Brazos Rd., Aztec, NM 87410
District IV
1220 S. St. Francis Dr., Santa Fe, NM 87505

State of New Mexico
Energy, Minerals & Natural Resources Department
OIL CONSERVATION DIVISION
1220 South St. Francis Dr.
Santa Fe, NM 87505

RECEIVED
AUG 25 2010
MOCD ARTESIA

Form C-102
Revised October 12, 2005
Submit to Appropriate District Office
State Lease- 4 Copies
Fee-Lease- 3 Copies

☒ AMENDED REPORT

WELL LOCATION AND ACREAGE DEDICATION PLAT

API Number 30-015-29732		Pool Code 96582	Pool Name LOST TANK DELAWARE, WEST
Property Code 304879	Property Name LOST TANK 4 FEDERAL		Well Number 5
OGRID No. 16696	Operator Name OXY USA INC.		Elevation

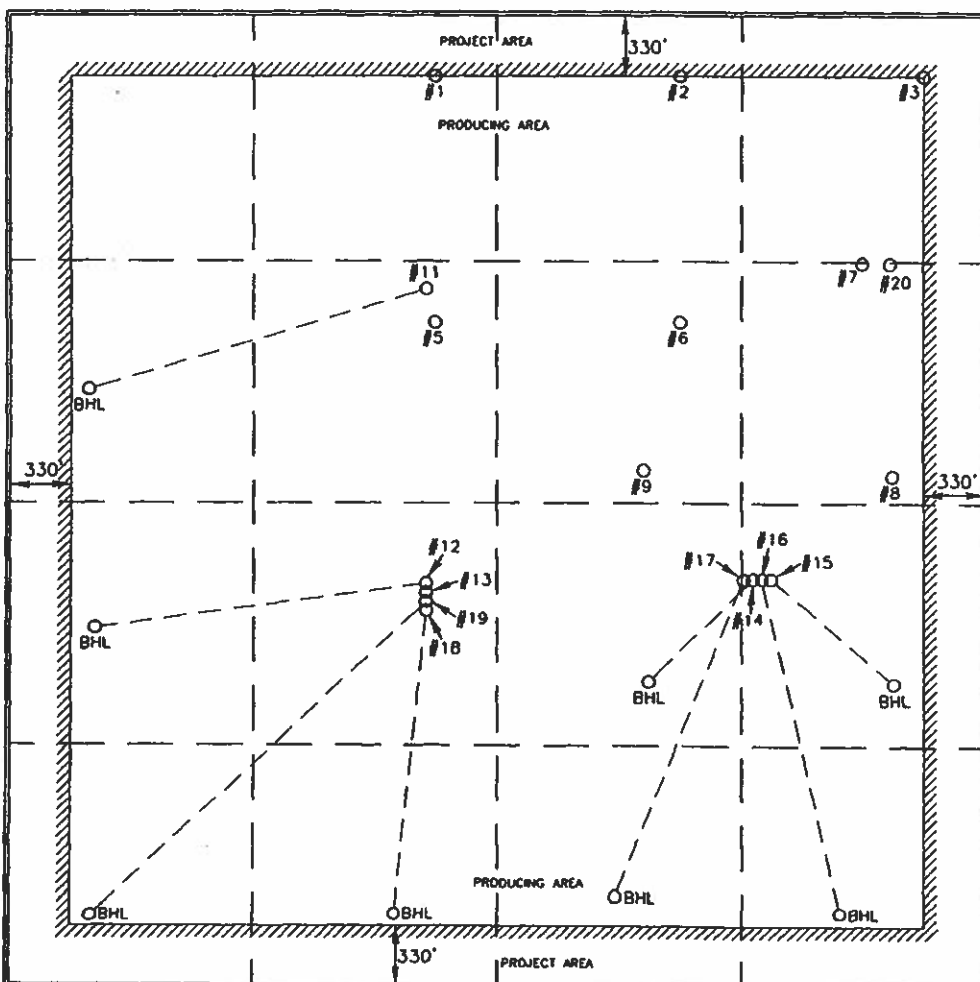
Surface Location

UL or lot no.	Section	Township	Range	Lot Idn	Feet from the	North/South line	Feet from the	East/West line	County
F	4	22 SOUTH	31 EAST, N.M.P.M.		1650	North	2310	West	EDDY

Bottom Hole Location If Different From Surface

UL or lot no.	Section	Township	Range	Lot Idn	Feet from the	North/South line	Feet from the	East/West line	County
Dedicated Acres 640		Joint or Infill Y	Consolidation Code	Order No.					

No allowable will be assigned to this completion until all interests have been consolidated or a non-standard unit has been approved by the division.



OPERATOR CERTIFICATION

I hereby certify that the information contained herein is true and complete to the best of my knowledge and belief, and that this organization either owns a working interest or unleased mineral interest in the land including the proposed bottom hole location or has a right to drill this well at this location pursuant to a contract with an owner of such a mineral or working interest, or to a voluntary pooling agreement or a compulsory pooling order heretofore entered by the division.

David Stewart 8/22/10
Signature Date

David Stewart
Printed Name
david_stewart@oxy.com

SURVEYOR CERTIFICATION

I hereby certify that the well location shown on this plat was obtained from field notes or actual surveys made by me or under my supervision, and that the same is true and correct to the best of my belief.

15079
AUGUST 3, 2010
Date of Survey
Signature of Professional Surveyor
Professional Surveyor
Certificate Number 15079

WO# Lost Tank 4 Fed. (KA)

District I
1625 N. French Dr., Hobbs, NM 88240
District II
1301 W. Grand Avenue, Artesia, NM 88210
District III
1000 Rio Brazos Rd., Aztec, NM 87410
District IV
1220 S. St. Francis Dr., Santa Fe, NM 87505

State of New Mexico
Energy, Minerals & Natural Resources
OIL CONSERVATION DIVISION
1220 South St. Francis Dr.
Santa Fe, NM 87505

RECEIVED
August 5, 2010
Submit to Appropriate District Office
NMOCD ARTESIA

Form C-102
Revised October 12, 2005
State Lease- 4 Copies
Fee Lease- 3 Copies

☒ AMENDED REPORT

WELL LOCATION AND ACREAGE DEDICATION PLAT

API Number 30-015-29733	Pool Code 96582	Pool Name LOST TANK DELAWARE, WEST
Property Code 304879	Property Name LOST TANK 4 FEDERAL	Well Number 6
OGRID No. 16696	Operator Name OXY USA INC.	Elevation

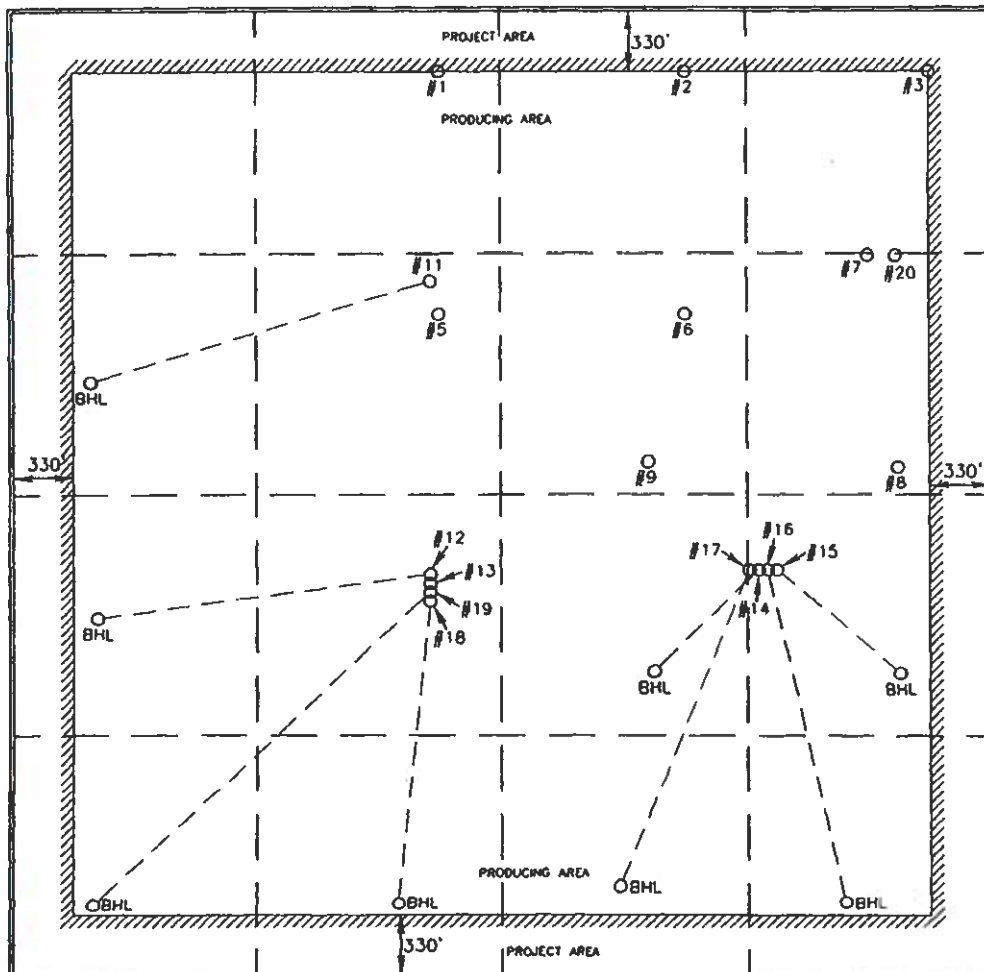
Surface Location

UL or lot no.	Section	Township	Range	Lot Idn	Feet from the	North/South line	Feet from the	East/West line	County
G	4	22 SOUTH	31 EAST, N.M.P.M.		1650	north	1650	east	EDDY

Bottom Hole Location If Different From Surface

UL or lot no.	Section	Township	Range	Lot Idn	Feet from the	North/South line	Feet from the	East/West line	County
Dedicated Acres 640	Joint or Infill Y	Consolidation Code	Order No.						

No allowable will be assigned to this completion until all interests have been consolidated or a non-standard unit has been approved by the division.



OPERATOR CERTIFICATION

I hereby certify that the information contained herein is true and complete to the best of my knowledge and belief, and that this organization either owns a working interest or unleased mineral interest in the land including the proposed bottom hole location or has a right to drill this well at this location pursuant to a contract with an owner of such a mineral or working interest, or to a voluntary pooling agreement or a compulsory pooling order heretofore entered by the division.

David Stewart
Signature Date

David Stewart
Printed Name
dauid_stewart@oxy.com

SURVEYOR CERTIFICATION

I hereby certify that the well location shown on this plat was plotted from field notes of actual surveys made by me or under my supervision, and that the same is true and correct to the best of my belief.

15079
AUGUST 3, 2010

Date of Survey

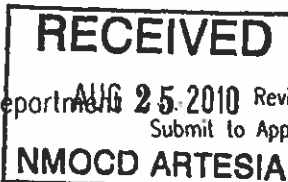
Signature and Seal of
Professional Surveyor

Terry J. Abel 8/5/2010
Certificate Number 15079

Wof LOST TANK 4 Fed. (KA)

District I
1625 N. French Dr., Hobbs, NM 88240
District II
1301 W. Grand Avenue, Artesia, NM 88210
District III
1000 Rio Brazos Rd., Aztec, NM 87410
District IV
1220 S. St. Francis Dr., Santa Fe, NM 87505

State of New Mexico
Energy, Minerals & Natural Resources Department
OIL CONSERVATION DIVISION
1220 South St. Francis Dr.
Santa Fe, NM 87505



Form C-102
Revised October 12, 2005
Submit to Appropriate District Office
State Lease- 4 Copies
Fee Lease- 3 Copies

☒ AMENDED REPORT

WELL LOCATION AND ACREAGE DEDICATION PLAT

API Number 30-015-30414	Pool Code 96582	Pool Name LOST TANK DELAWARE, WEST
Property Code 304879	Property Name LOST TANK 4 FEDERAL	Well Number 7
OGRID No. 16696	Operator Name OXY USA INC.	Elevation

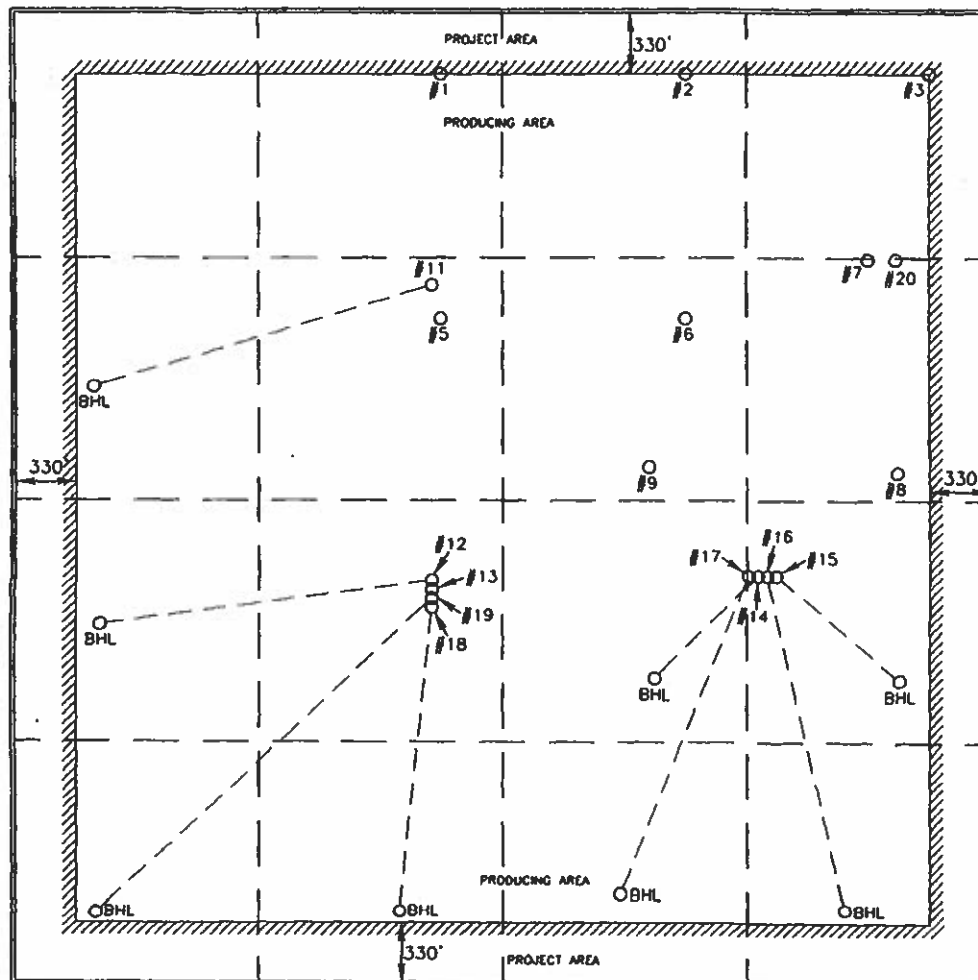
Surface Location

UL or lot no.	Section	Township	Range	Lot Idn	Feet from the	North/South line	Feet from the	East/West line	County
H	4	22 SOUTH	31 EAST, N.M.P.M.		1330	North	660	east	EDDY

Bottom Hole Location If Different From Surface

UL or lot no.	Section	Township	Range	Lot Idn	Feet from the	North/South line	Feet from the	East/West line	County
Dedicated Acres 640		Joint or Infill Y	Consolidation Code	Order No.					

No allowable will be assigned to this completion until all interests have been consolidated or a non-standard unit has been approved by the division.



OPERATOR CERTIFICATION

I hereby certify that the information contained herein is true and complete to the best of my knowledge and belief, and that this organization either owns a working interest or unleased mineral interest in the land including the proposed bottom hole location or has a right to drill this well at this location pursuant to a contract with an owner of such a mineral or working interest, or to a voluntary pooling agreement or a compulsory pooling order heretofore entered by the division.

David Stewart
Signature Date

David Stewart
Printed Name
david.stewart@oxy.com

SURVEYOR CERTIFICATION

I hereby certify that the well location shown on this plat was plotted from field notes of actual survey made by me or under my supervision, and that the same is true and correct to the best of my belief.

15079
AUGUST 3, 2010
Date of Survey
Signature and Seal of Professional Surveyor
Terry J. Paul 8/5/2010
Certificate Number 15079

WO# Lost Tank 4 Fed. (KA)

District I
1625 N. French Dr., Hobbs, NM 88240
District II
1301 W. Grand Avenue, Artesia, NM 88210
District III
1000 Rio Brozos Rd., Aztec, NM 87410
District IV
1220 S. St. Francis Dr., Santa Fe, NM 87505

State of New Mexico
Energy, Minerals & Natural Resources Department
OIL CONSERVATION DIVISION
1220 South St. Francis
Santa Fe, NM 87505

RECEIVED

Departing 2010

INMOCD ARTESIA

Form C-102
Revised October 12, 2005
to Appropriate District Office
State Lease- 4 Copies
~~Fee Lease- 3 Copies~~

☒ AMENDED REPORT

WELL LOCATION AND ACREAGE DEDICATION PLAT

API Number 30-015-3723	Pool Code 96582	Pool Name LOST TANK DELAWARE, WEST
Property Code 304879	Property Name LOST TANK 4 FEDERAL	Well Number 8
OGRID No. 16696	Operator Name OXY USA INC.	Elevation

Surface Location

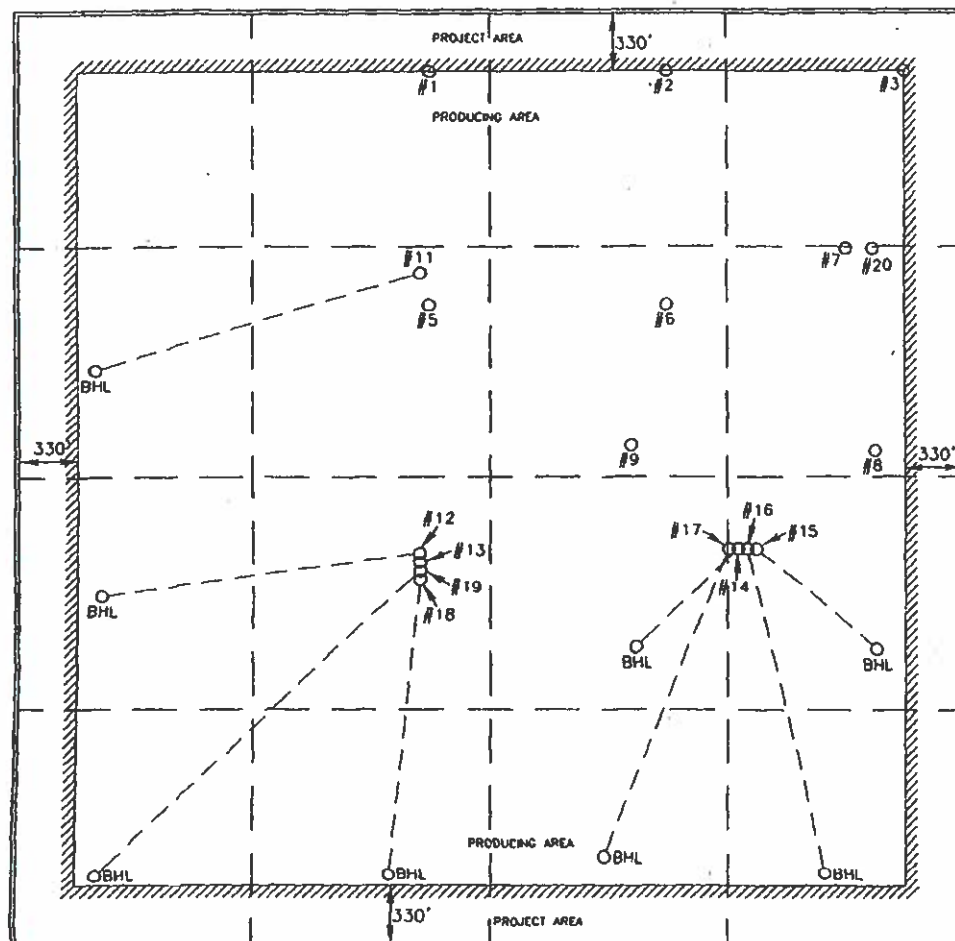
UL or lot no.	Section	Township	Range	Lot ldn	Feet from the	North/South line	Feet from the	East/West line	County
H	4	22 SOUTH	31 EAST, N.M.P.M.		2490	north	500	east	EDDY

Bottom Hole Location If Different From Surface

UL or lot no.	Section	Township	Range	Lot Idn	Feet from the	North/South line	Feet from the	East/West line	County
Dedicated Acres 640	Joint or Infill Y	Consolidation Code		Order No.					

RECEIVED

No allowable will be assigned to this completion until all interests have been consolidated or a non-standard unit has been approved by the division.



RECEIVED
MAR 9 2011
NMOCD ARTSIA
OPERATOR CERTIFICATION

I hereby certify that the information contained herein is true and complete to the best of my knowledge and belief, and that this organization either owns a working interest or unleased mineral interest in the land including the proposed bottom hole location or has a right to drill this well at this location pursuant to a contract with an owner of such a mineral or working interest, or to a voluntary pooling agreement or a compulsory pooling order heretofore entered by the division.

Signature _____ Date 9/22/10

David Stewart
Printed Name
david_stewart@oxy.com

SURVEYOR CERTIFICATION

I hereby certify that the well location shown on this plat was plotted from field notes of actual surveys made by me or under my supervision, and that the same is true and correct to the best of my belief.

15079
AUGUST 3, 2010


Signature: Bob Johnson
Professional Seal: [Seal]

Terry J. Abel 8/5/2010
Certificate Number 15079

WO# Losl Tonk 4 Fed. (KA)

District I
1625 N. French Dr., Hobbs, NM 88240
District II
1301 W. Grand Avenue, Artesia, NM 88210
District III
1000 Rio Brazos Rd., Aztec, NM 87410
District IV
1220 S. St. Francis Dr., Santa Fe, NM 87505

State of New Mexico
Energy, Minerals & Natural Resources Department
OIL CONSERVATION DIVISION
1220 South St. Francis Dr.
Santa Fe, NM 87505



Form C-102
Revised October 12, 2005
Submit to Appropriate District Office
State Lease- 4 Copies
Fee Lease- 3 Copies

☒ AMENDED REPORT

WELL LOCATION AND ACREAGE DEDICATION PLAT

API Number 30-015-37953	Pool Code 96582	Pool Name LOST TANK DELAWARE, WEST
Property Code 304879	Property Name LOST TANK 4 FEDERAL	Well Number 9
OGRIID No. 16696	Operator Name OXY USA INC.	Elevation

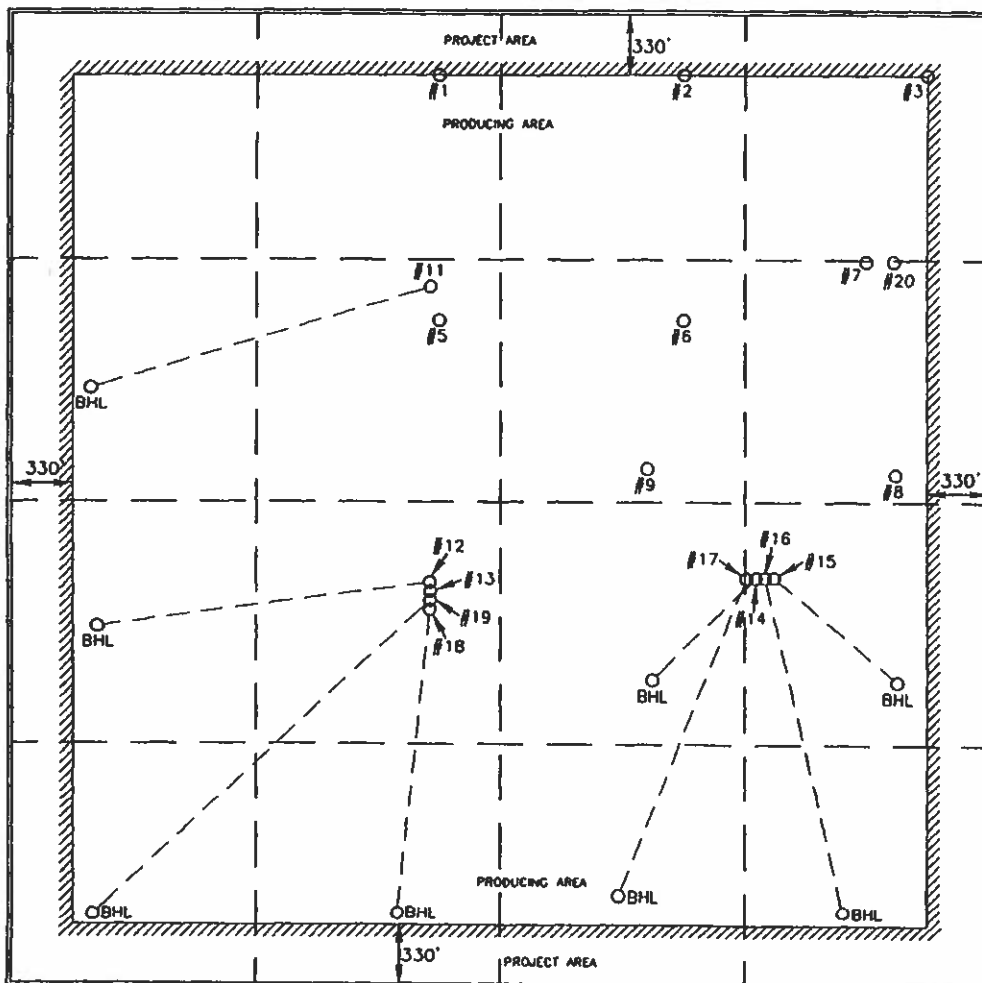
Surface Location

UL or lot no.	Section	Township	Range	Lot Idn	Feet from the	North/South line	Feet from the	East/West line	County
G	4	22 SOUTH	31 EAST, N.M.P.M.		2460	north	1850	east	EDDY

Bottom Hole Location If Different From Surface

UL or lot no.	Section	Township	Range	Lot Idn	Feet from the	North/South line	Feet from the	East/West line	County
Dedicated Acres 640	Joint or Infill Y	Consolidation Code	Order No.						

No allowable will be assigned to this completion until all interests have been consolidated or a non-standard unit has been approved by the division.



OPERATOR CERTIFICATION

I hereby certify that the information contained herein is true and complete to the best of my knowledge and belief, and that this organization either owns a working interest or unleased mineral interest in the land including the proposed bottom hole location or has a right to drill this well at this location pursuant to a contract with an owner of such a mineral or working interest, or to a voluntary pooling agreement or a compulsory pooling order heretofore entered by the division.

David Stewart
Signature Date **8/22/10**

David Stewart
Printed Name
david.stewart@oxy.com

SURVEYOR CERTIFICATION

I hereby certify that the well location shown on this plat was obtained from field notes or actual surveys made by me or under my supervision, and that the same is true and correct to the best of my belief.

15079
AUGUST 3, 2010
Date of Survey
Signature and Seal of Professional **Surveyor**
Terry D. Paul **8/15/2010**
Certificate Number **15079**

WO/ Lost Tank 4 Fed. (NA)

District I
1625 N. French Dr., Hobbs, NM 88240
District II
1301 W. Grand Avenue, Artesia, NM 88210
District III
1000 Rio Brazos Rd., Aztec, NM 87410
District IV
1220 S. St. Francis Dr., Santa Fe, NM 87505

State of New Mexico
Energy, Minerals & Natural Resources Department
OIL CONSERVATION DIVISION
1220 South St. Francis Dr.
Santa Fe, NM 87505

Form C-102
Revised October 12, 2005
Submit to Appropriate District Office
State Lease- 4 Copies
Fee Lease- 3 Copies

☒ AMENDED REPORT

WELL LOCATION AND ACREAGE DEDICATION PLAT

API Number 30-015-37954	Pool Code 96582	Pool Name LOST TANK DELAWARE, WEST
Property Code 304879	Property Name LOST TANK 4 FEDERAL	Well Number 11
OGRID No. 16696	Operator Name OXY USA INC.	Elevation 3441' GL

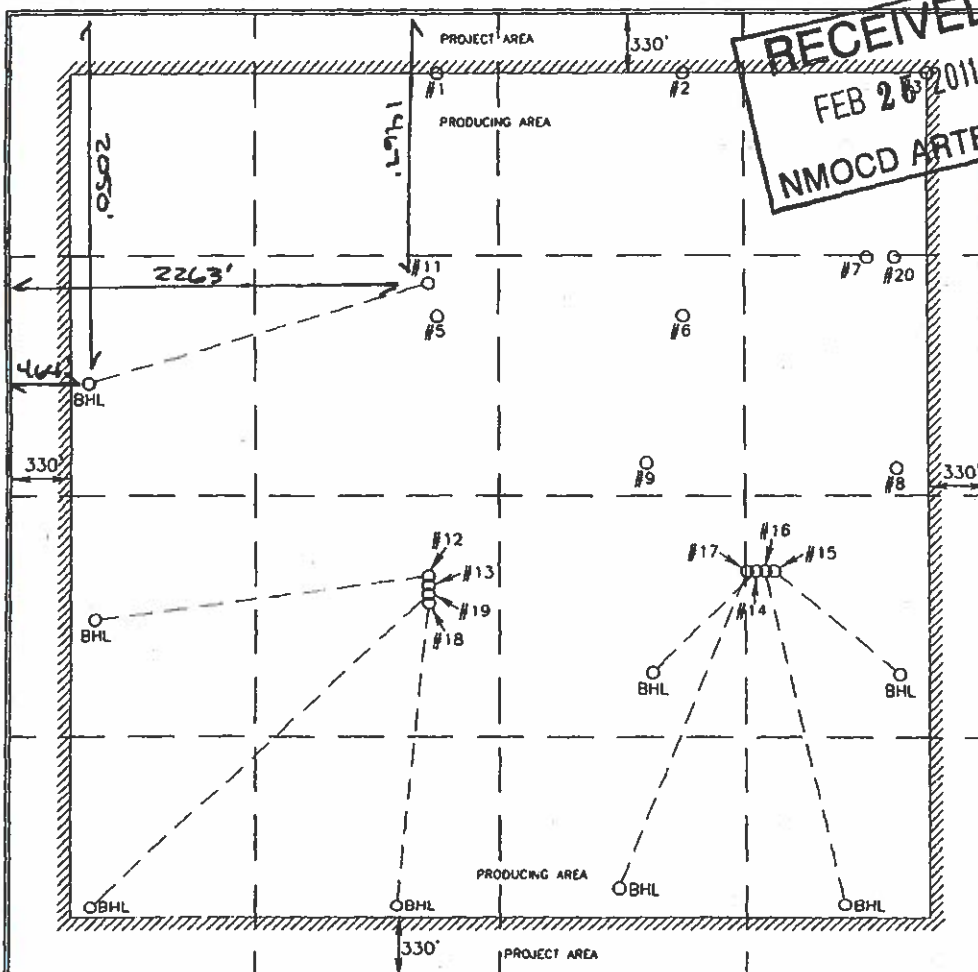
Surface Location

UL or lot no.	Section	Township	Range	Lot Idn	Feet from the	North/South line	Feet from the	East/West line	County
F	4	22 SOUTH	31 EAST, N.M.P.M.		1467	north	2263	west	EDDY

Bottom Hole Location If Different From Surface

UL or lot no.	Section	Township	Range	Lot Idn	Feet from the	North/South line	Feet from the	East/West line	County
E	4	22S	31E		2050	north	464	west	Eddy
Dedicated Acres 640		Joint or Infill Y	Consolidation Code	Order No.					

No allowable will be assigned to this completion until all interests have been consolidated or a non-standard unit has been approved by the division.



OPERATOR CERTIFICATION

I hereby certify that the information contained herein is true and complete to the best of my knowledge and belief, and that this organization either owns a working interest or unleased mineral interest in the land including the proposed bottom hole location or has a right to drill this well at this location pursuant to a contract with an owner of such a mineral or working interest, or to a voluntary pooling agreement or a compulsory pooling order heretofore entered by the division.

David Stewart 2/7/11
Signature Date

David Stewart
Printed Name
david_stewart@oxy.com

SURVEYOR CERTIFICATION

I hereby certify that the well location shown on this plat was plotted from field notes of actual surveys made by me or under my supervision, and that the same is true and correct to the best of my belief.

15079
AUGUST 3, 2010
Date of Survey
Signature and Seal of Professional Surveyor
Terry J. Abel 8/5/2010
Certificate Number 15079

WO# Lost Tank 4 Fed. (KA)

District I
1625 N. French Dr., Hobbs, NM 88240
District II
1301 W. Grand Avenue, Artesia, NM 88210
District III
1000 Rio Brazos Rd., Aztec, NM 87410
District IV
1220 S. St. Francis Dr., Santa Fe, NM 87505

State of New Mexico
Energy, Minerals & Natural Resources Department
OIL CONSERVATION DIVISION
1220 South St. Francis Dr.
Santa Fe, NM 87505

Form C-402
Revised October 12, 2005
Submit to Appropriate District Office
State Lease- 4 Copies
Fee Lease- 3 Copies

☒ AMENDED REPORT

WELL LOCATION AND ACREAGE DEDICATION PLAT

API Number 30-015-37955	Pool Code 96582	Pool Name LOST TANK DELAWARE, WEST
Property Code 304879	Property Name LOST TANK 4 FEDERAL	Well Number 12
GRID No. 16696	Operator Name OXY USA INC.	Elevation 3441.6' GL

Surface Location

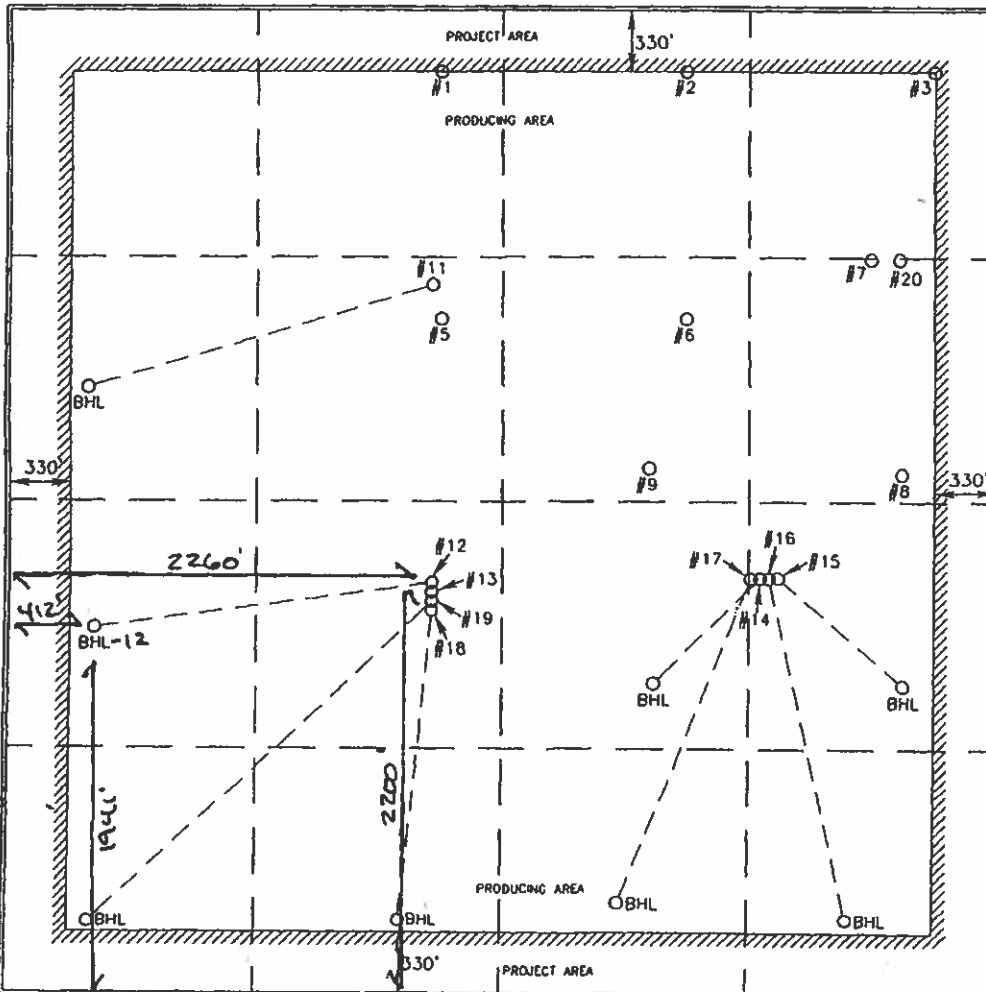
UL or lot no.	Section	Township	Range	Lot Idn	Feet from the	North/South line	Feet from the	East/West line	County
1K	4	22 SOUTH	31 EAST, N.M.P.M.		2200	South	2260	West	EDDY

Bottom Hole Location If Different From Surface

UL or lot no.	Section	Township	Range	Lot Idn	Feet from the	North/South line	Feet from the	East/West line	County
L	4	22S	31E		1941	South	412	West	Eddy

Dedicated Acres 640	Joint or Infill Y	Consolidation Code	Order No.
-------------------------------	-----------------------------	--------------------	-----------

No allowable will be assigned to this completion until all interests have been consolidated or a non-standard unit has been approved by the division.



OPERATOR CERTIFICATION

I hereby certify that the information contained herein is true and complete to the best of my knowledge and belief, and that this organization either owns a working interest or unleased mineral interest in the land including the proposed bottom hole location or has a right to drill this well at this location pursuant to a contract with an owner of such a mineral or working interest, or to a voluntary pooling agreement or a compulsory pooling order heretofore entered by the division.

David Stewart
Signature Date

David Stewart
Printed Name
david.stewart@oxy.com

SURVEYOR CERTIFICATION

I hereby certify that the well location shown on this plat was plotted from field notes of actual surveys made by me or under my supervision, and that the same is true and correct to the best of my belief.

15079
AUGUST 3, 2010
Date of Survey

Signature and Seal of Professional **15079**
Professional LAND SURVEYOR

Terry J. Paul 8/5/2010
Certificate Number **15079**

WO# Lost Tank 4 Fed. (KA)

District I
1625 N. French Dr., Hobbs, NM 88240
District II
1301 W. Grand Avenue, Artesia, NM 88210
District III
1000 Rio Brazos Rd., Aztec, NM 87410
District IV
1220 S. St. Francis Dr., Santa Fe, NM 87505

State of New Mexico
Energy, Minerals & Natural Resources Department
OIL CONSERVATION DIVISION
1220 South St. Francis Dr.
Santa Fe, NM 87505

Form C-102
Revised October 12, 2005
Submit to Appropriate District Office
State Lease- 4 Copies
Fee Lease- 3 Copies

☒ AMENDED REPORT

WELL LOCATION AND ACREAGE DEDICATION PLAT

API Number 30-015-37956	Pool Code 96582	Pool Name LOST TANK DELAWARE, WEST
Property Code 304879	Property Name LOST TANK 4 FEDERAL	Well Number 13
OGRID No. 16696	Operator Name OXY USA INC.	Elevation 3442.3' GL

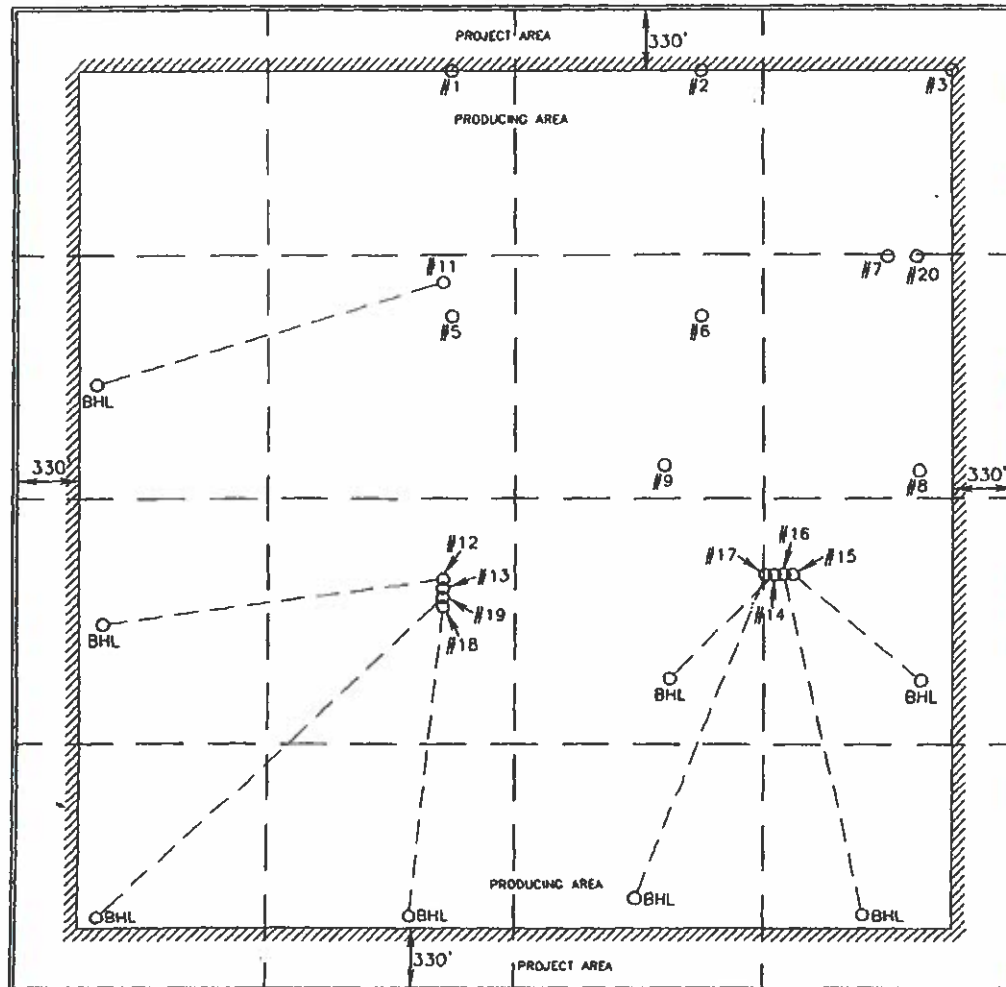
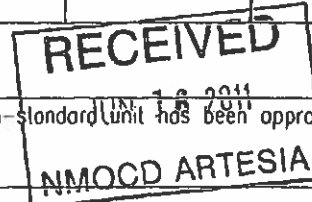
Surface Location

UL or lot no.	Section	Township	Range	Lot Idn	Feet from the	North/South line	Feet from the	East/West line	County
K	4	22 SOUTH	31 EAST, N.M.P.M.		2150	South	2260	West	EDDY

Bottom Hole Location If Different From Surface

UL or lot no.	Section	Township	Range	Lot Idn	Feet from the	North/South line	Feet from the	East/West line	County
Dedicated Acres 640	Joint or Infill Y	Consolidation Code	Order No.						

No allowable will be assigned to this completion until all interests have been consolidated or a non-standard unit has been approved by the division.



OPERATOR CERTIFICATION

I hereby certify that the information contained herein is true and complete to the best of my knowledge and belief, and that this organization either owns a working interest or unleased mineral interest in the land including the proposed bottom hole location or has a right to drill this well at this location pursuant to a contract with an owner of such a mineral or working interest, or to a voluntary pooling agreement or a compulsory pooling order heretofore entered by the division.

David Stewart
Signature Date

David Stewart
Printed Name
david_stewart@oxy.com

SURVEYOR CERTIFICATION

I hereby certify that the well location shown on this plat was plotted from field notes or actual surveys made by me or under my supervision, and that the same is true and correct to the best of my belief.

Terry J. Paul
Signature
Professional Seal
15079
AUGUST 3, 2010
Date of Survey
Certificate Number 15079

WO# Lost Tank 4 Fed. (KA)

District I
1625 N. French Dr., Hobbs, NM 88240
District II
1301 W. Grand Avenue, Artesia, NM 88210
District III
1000 Rio Brazos Rd., Aztec, NM 87410
District IV
1220 S. St. Francis Dr., Santa Fe, NM 87505

State of New Mexico
Energy, Minerals & Natural Resources Department
OIL CONSERVATION DIVISION
1220 South St. Francis Dr.
Santa Fe, NM 87505

Form C-102
Revised October 12, 2005
Submit to Appropriate District Office
State Lease- 4 Copies
Fee Lease- 3 Copies

☒ AMENDED REPORT

WELL LOCATION AND ACREAGE DEDICATION PLAT

API Number 30-015-37893	Pool Code 96582	Pool Name LOST TANK DELAWARE, WEST
Property Code 304879	Property Name LOST TANK 4 FEDERAL	Well Number 14
OGRID No. 16696	Operator Name OXY USA INC.	Elevation 3456.3'

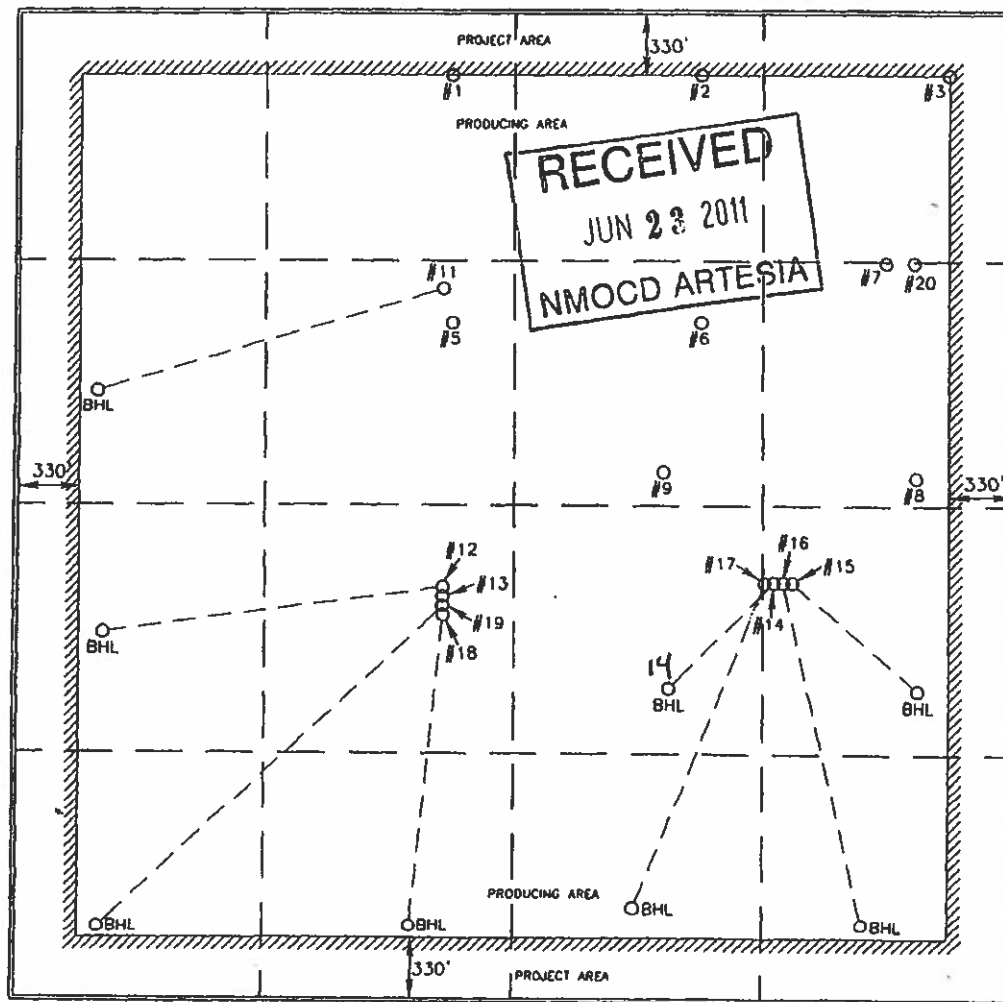
Surface Location

UL or lot no.	Section	Township	Range	Lot Idn	Feet from the	North/South line	Feet from the	East/West line	County
I	4	22 SOUTH	31 EAST, N.M.P.M.		2225	South	1260	east	EDDY

Bottom Hole Location If Different From Surface

UL or lot no.	Section	Township	Range	Lot Idn	Feet from the	North/South line	Feet from the	East/West line	County
J	4	22S	31E		1652	South	1811	east	Eddy
Dedicated Acres 640	Joint or Infill Y	Consolidation Code	Order No.						

No allowable will be assigned to this completion until all interests have been consolidated or a non-standard unit has been approved by the division.



OPERATOR CERTIFICATION

I hereby certify that the information contained herein is true and complete to the best of my knowledge and belief, and that this organization either owns a working interest or unleased mineral interest in the land including the proposed bottom hole location or has a right to drill this well at this location pursuant to a contract with an owner of such a mineral or working interest, or to a voluntary pooling agreement or a compulsory pooling order heretofore entered by the division.

David Stewart
Signature Date **6/22/11**

David Stewart
Printed Name
david_stewart@oxy.com

SURVEYOR CERTIFICATION

I hereby certify that the well location shown on this plat was plotted from field notes or actual surveys made by me or under my supervision, and that the same is true and correct to the best of my belief.

15079
Date of Survey **AUGUST 3, 2010**

Signature and Seal of Professional **Surveyor**

Tommy D. Paul **8/5/2010**
Certificate Number **15079**

W0# Lost Tank 4 Fed. (KA)

District I
1625 N. French Dr., Hobbs, NM 88240
District II
1301 W. Grand Avenue, Artesia, NM 88210
District III
1000 Rio Brazos Rd., Aztec, NM 87410
District IV
1220 S. St. Francis Dr., Santa Fe, NM 87505

State of New Mexico
Energy, Minerals & Natural Resources Department
OIL CONSERVATION DIVISION
1220 South St. Francis Dr.
Santa Fe, NM 87505

Form C-102
Revised October 12, 2005
Submit to Appropriate District Office
State Lease- 4 Copies
Fee Lease- 3 Copies
☒ AMENDED REPORT

WELL LOCATION AND ACREAGE DEDICATION PLAT

API Number 30-015-37894	Pool Code 96582	Pool Name LOST TANK DELAWARE, WEST
Property Code 304879	Property Name LOST TANK 4 FEDERAL	Well Number 15
OGRID No. 16696	Operator Name OXY USA INC.	Elevation

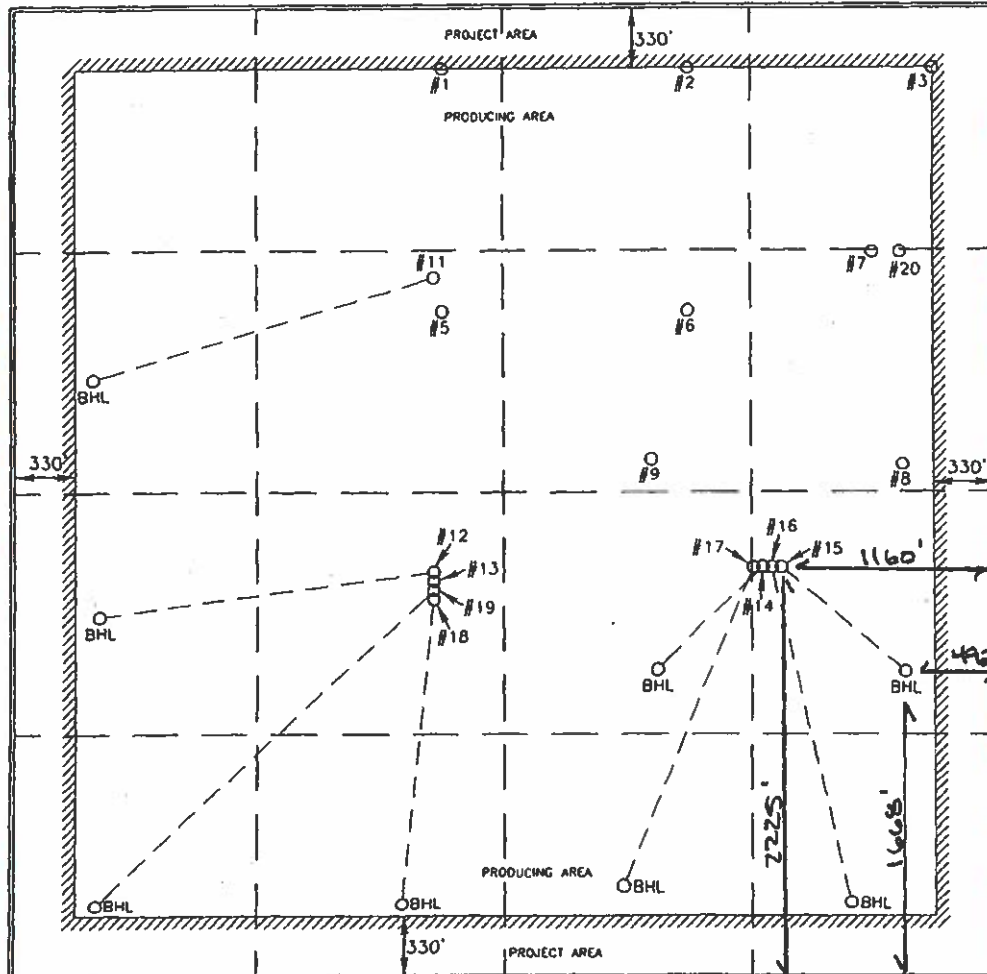
Surface Location

UL or lot no.	Section	Township	Range	Lot Idn	Feet from the	North/South line	Feet from the	East/West line	County
I	4	22 SOUTH	31 EAST, N.M.P.M.		2225	South	1160	east	EDDY

Bottom Hole Location If Different From Surface

UL or lot no.	Section	Township	Range	Lot Idn	Feet from the	North/South line	Feet from the	East/West line	County
I	4	22S	31E		1665	South	492	east	Edly
Dedicated Acres 640	Joint or Infill Y	Consolidation Code	Order No.						

No allowable will be assigned to this completion until all interests have been consolidated or a non-standard unit has been approved by the division.



OPERATOR CERTIFICATION

I hereby certify that the information contained herein is true and complete to the best of my knowledge and belief, and that this organization either owns a working interest or unleased mineral interest in the land including the proposed bottom hole location or has a right to drill this well at this location pursuant to a contract with an owner of such a mineral or working interest, or to a voluntary pooling agreement or a compulsory pooling order heretofore entered by the division.

David Stewart 11/22/10
Signature Date

David Stewart
Printed Name
david.stewart@oxy.com

SURVEYOR CERTIFICATION

I hereby certify that the well location shown on this plat was obtained from field notes of a survey made by me or under my supervision, and that the same is true and correct to the best of my belief.

Terry J. Paul 8/5/2010
Date of Survey
Signature and Seal of Professional Surveyor
Certificate Number 15079

WO# Lost Tank 4 Fed. (KA)

District I
1625 N. French Dr., Hobbs, NM 88240
District II
1301 W. Grand Avenue, Artesia, NM 88210
District III
1000 Rio Brazos Rd., Aztec, NM 87410
District IV
1220 S. St. Francis Dr., Santa Fe, NM 87505

State of New Mexico
Energy, Minerals & Natural Resources Department
OIL CONSERVATION DIVISION
1220 South St. Francis Dr.
Santa Fe, NM 87505

Form C-402
Revised October 12, 2005
Submit to Appropriate District Office
State Lease- 4 Copies
Fee Lease- 3 Copies

☒ AMENDED REPORT

WELL LOCATION AND ACREAGE DEDICATION PLAT

API Number 30-015-37957	Pool Code 96582	Pool Name LOST TANK DELAWARE, WEST
Property Code 304879	Property Name LOST TANK 4 FEDERAL	Well Number 16
OGRID No. 16696	Operator Name OXY USA INC.	Elevation 3456.8' GL

Surface Location

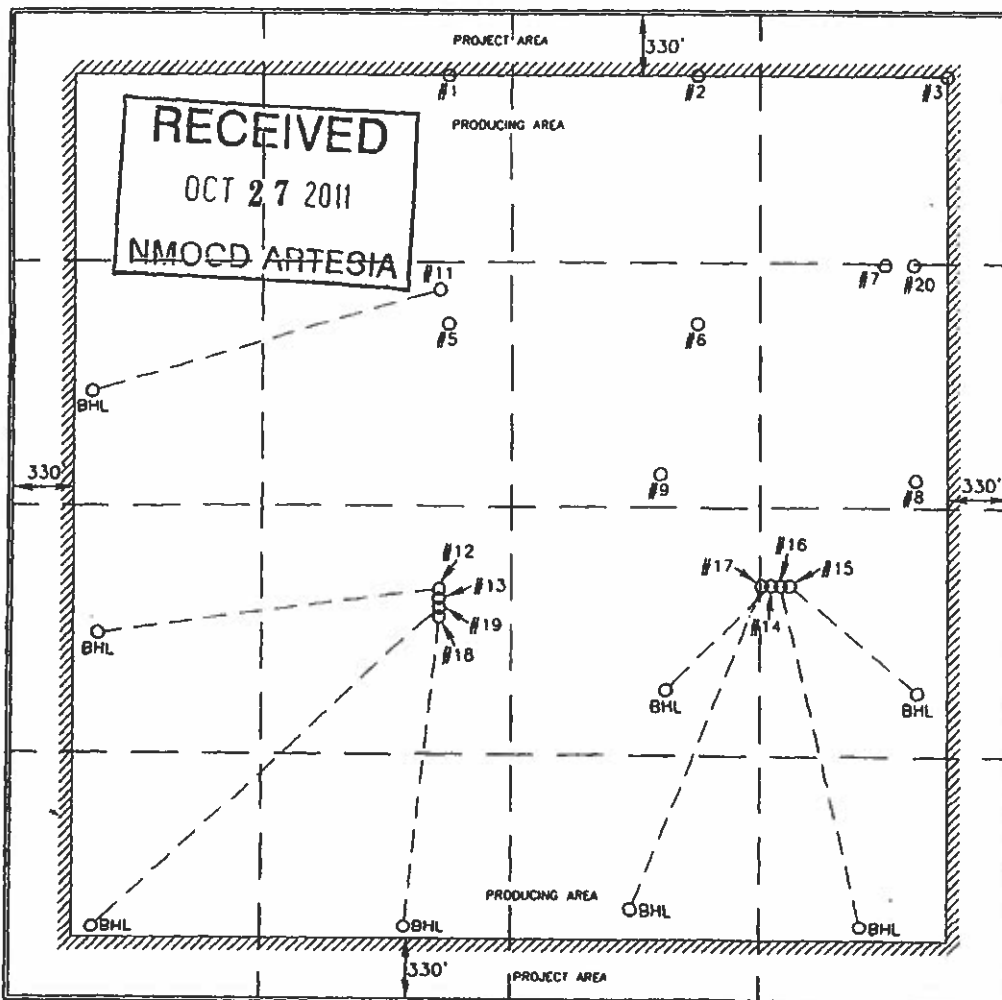
UL or lot no.	Section	Township	Range	Lot Idn	Feet from the	North/South line	Feet from the	East/West line	County
I	4	22 SOUTH	31 EAST, N.M.P.M.		2225	South	1210	East	EDDY

Bottom Hole Location If Different From Surface

UL or lot no.	Section	Township	Range	Lot Idn	Feet from the	North/South line	Feet from the	East/West line	County
P	4	22S	31E		452	South	638	East	EDDY

Dedicated Acres 640	Joint or Infill Y	Consolidation Code	Order No.
-------------------------------	-----------------------------	--------------------	-----------

No allowable will be assigned to this completion until all interests have been consolidated or a non-standard unit has been approved by the division.



OPERATOR CERTIFICATION

I hereby certify that the information contained herein is true and complete to the best of my knowledge and belief, and that this organization either owns a working interest or unleased mineral interest in the land including the proposed bottom hole location or has a right to drill this well at this location pursuant to a contract with an owner of such a mineral or working interest, or to a voluntary pooling agreement or a compulsory pooling order heretofore entered by the division.

David Stewart 10/14/11
Signature Date

David Stewart
Printed Name
david.stewart@oxy.com

SURVEYOR CERTIFICATION

I hereby certify that the well location shown on this plat was plotted from field notes of actual surveys made by me or under my supervision, and that the same is true and correct to the best of my belief.

15079
AUGUST 3, 2010
Date of Survey


Tommy J. Paul 8/5/2010
Signature and Seal of Professional Land Surveyor

Certificate Number **15079**

WO/ Lost Tank 4 Fed. (NA)

District I
1625 N. French Dr., Hobbs, NM 88240
District II
1301 W. Grand Avenue, Artesia, NM 88210
District III
1000 Rio Brazos Rd., Aztec, NM 87410
District IV
1220 S. St. Francis Dr., Santa Fe, NM 87505

State of New Mexico
Energy, Minerals & Natural Resources Department
OIL CONSERVATION DIVISION
1220 South St. Francis Dr.
Santa Fe, NM 87505



Form C-402
Revised 9-1-2005
Appropriate District Office
State Lease- 4 Copies
Fee Lease- 3 Copies

☒ AMENDED REPORT

WELL LOCATION AND ACREAGE DEDICATION PLAT

API Number 30-015-37953	Pool Code 96582	Pool Name LOST TANK DELAWARE, WEST
Property Code 304879	Property Name LOST TANK 4 FEDERAL	Well Number 17
OGRID No. 16696	Operator Name OXY USA INC.	Elevation 3455.7'

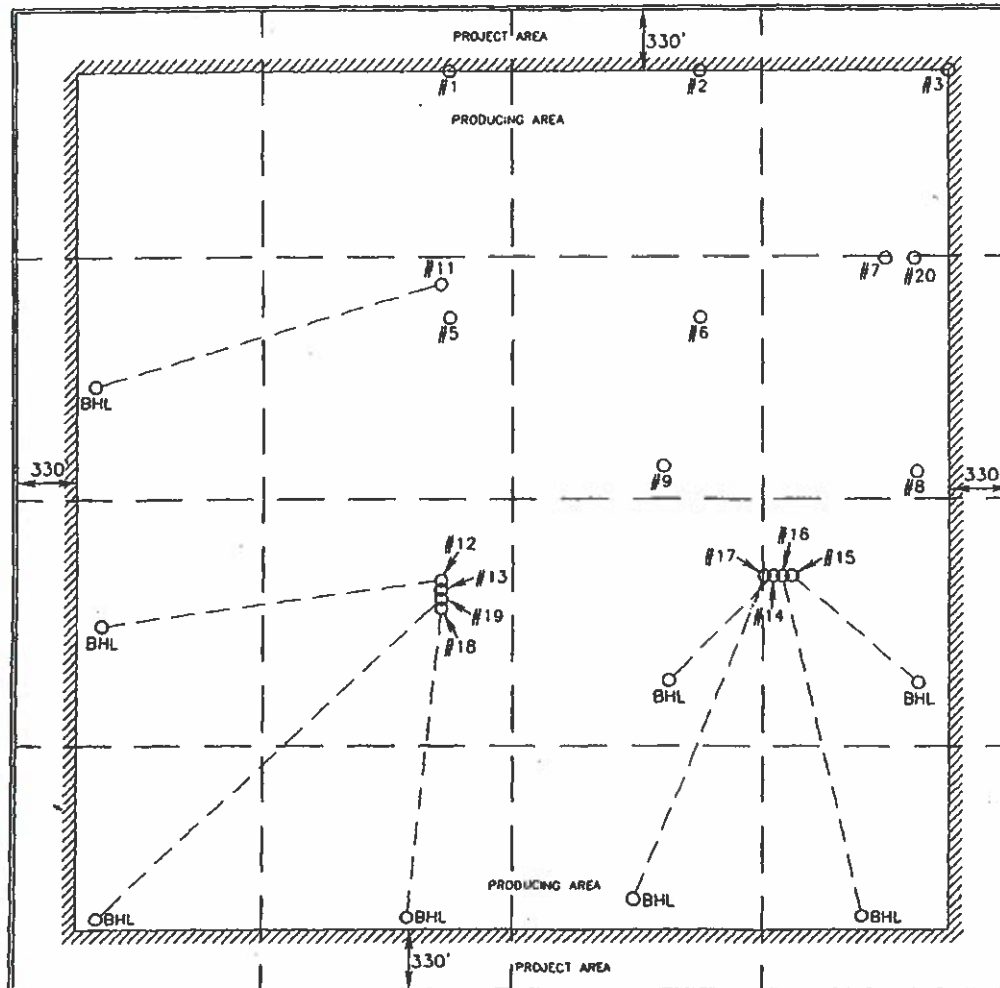
Surface Location

UL or lot no.	Section	Township	Range	Lot Idn	Feet from the	North/South line	Feet from the	East/West line	County
I	4	22 SOUTH	31 EAST, N.M.P.M.		2225	South	1310	east	EDDY

Bottom Hole Location If Different From Surface

UL or lot no.	Section	Township	Range	Lot Idn	Feet from the	North/South line	Feet from the	East/West line	County
0	4	22S	31E		531	South	2013	east	Eddy
Dedicated Acres 640	Joint or Infill Y	Consolidation Code	Order No.						

No allowable will be assigned to this completion until all interests have been consolidated or a non-standard unit has been approved by the division.



OPERATOR CERTIFICATION

I hereby certify that the information contained herein is true and complete to the best of my knowledge and belief, and that this organization either owns a working interest or unleased mineral interest in the land including the proposed bottom hole location or has a right to drill this well at this location pursuant to a contract with an owner of such a mineral or working interest, or to a voluntary pooling agreement or a compulsory pooling order heretofore entered by the division.

David Stewart
Signature Date

David Stewart
Printed Name
david_stewart@oxy.com

SURVEYOR CERTIFICATION

I hereby certify that the well location shown on this plat was ascertained from field notes of actual surveys made by me or under my supervision, and that the same is true and correct to the best of my belief.

15079
AUGUST 3, 2010
Date of Survey

Signature and Seal of Professional Surveyor

Terry J. Paul 8/5/2010
Certificate Number 15079

WO# Lost Tank 4 Fed. (KA)

District I
1625 N. French Dr., Hobbs, NM 88240
District II
1301 W. Grand Avenue, Artesia, NM 88210
District III
1000 Rio Brazos Rd., Aztec, NM 87410
District IV
1220 S. St. Francis Dr., Santa Fe, NM 87505

State of New Mexico
Energy, Minerals & Natural Resources Department
OIL CONSERVATION DIVISION
1220 South St. Francis Dr.
Santa Fe, NM 87505
"As Drilled"

Form C-402
Revised October 12, 2005
Submit to Appropriate District Office
State Lease- 4 Copies
Fee Lease- 3 Copies

☒ AMENDED REPORT

WELL LOCATION AND ACREAGE DEDICATION PLAT

API Number 30-015-37895		Pool Code 96582	Pool Name LOST TANK DELAWARE, WEST
Property Code 304879	Property Name LOST TANK 4 FEDERAL		Well Number 18
OCRID No. 16696	Operator Name OXY USA INC.		Elevation 3443.9'

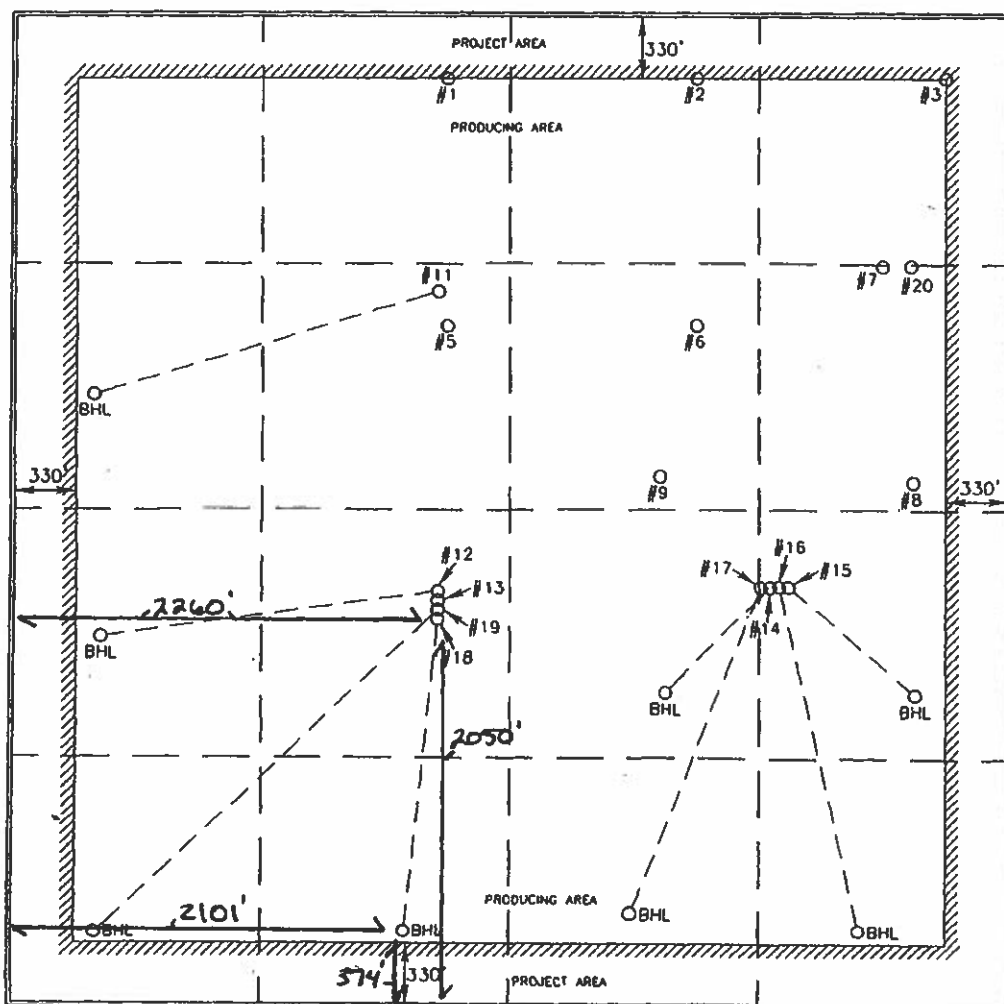
Surface Location

UL or lot no.	Section	Township	Range	Lot Idn	Feet from the	North/South line	Feet from the	East/West line	County
K	4	22 SOUTH	31 EAST, N.M.P.M.		2050	South	2260	West	EDDY

Bottom Hole Location If Different From Surface

UL or lot no.	Section	Township	Range	Lot Idn	Feet from the	North/South line	Feet from the	East/West line	County
N	4	22S	31E		374	South	2101	West	Eddy
Dedicated Acres 640		Joint or Infill Y	Consolidation Code	Order No.					

No allowable will be assigned to this completion until all interests have been consolidated or a non-standard unit has been approved by the division.



OPERATOR CERTIFICATION

I hereby certify that the information contained herein is true and complete to the best of my knowledge and belief, and that this organization either owns a working interest or unleased mineral interest in the land including the proposed bottom hole location or has a right to drill this well at this location pursuant to a contract with an owner of such a mineral or working interest, or to a voluntary pooling agreement or a compulsory pooling order heretofore entered by the division.

David Stewart 2/13/12
Signature Date

David Stewart
Printed Name
david.stewart@oxy.com

SURVEYOR CERTIFICATION

I hereby certify that the well location shown on this plat was plotted from field notes of actual survey made by me or under my supervision, and that the same is true and correct to the best of my belief.

15079
AUGUST 3, 2010
Date of Survey

Signature and Seal of Professional Surveyor

Terry J. Paul 8/5/2010
Certificate Number 15079

WO# Lost Tank 4 Fed. (KA)

District I
1625 N. French Dr., Hobbs, NM 88240
District II
1301 W. Grand Avenue, Artesia, NM 88210
District III
1000 Rio Brazos Rd., Aztec, NM 87410
District IV
1220 S. St. Francis Dr., Santa Fe, NM 87505

State of New Mexico
Energy, Minerals & Natural Resources Department
OIL CONSERVATION DIVISION
1220 South St. Francis Dr.
Santa Fe, NM 87505

Form C-102
Revised October 12, 2005
Submit to Appropriate District Office
State Lease- 4 Copies
Fee Lease- 3 Copies

☒ AMENDED REPORT

WELL LOCATION AND ACREAGE DEDICATION PLAT

API Number 30-015 - 37896	Pool Code 96582	Pool Name LOST TANK DELAWARE, WEST
Property Code 304879	Property Name LOST TANK 4 FEDERAL	Well Number 19
OGRID No. 16696	Operator Name OXY USA INC.	Elevation 3443.7' GL

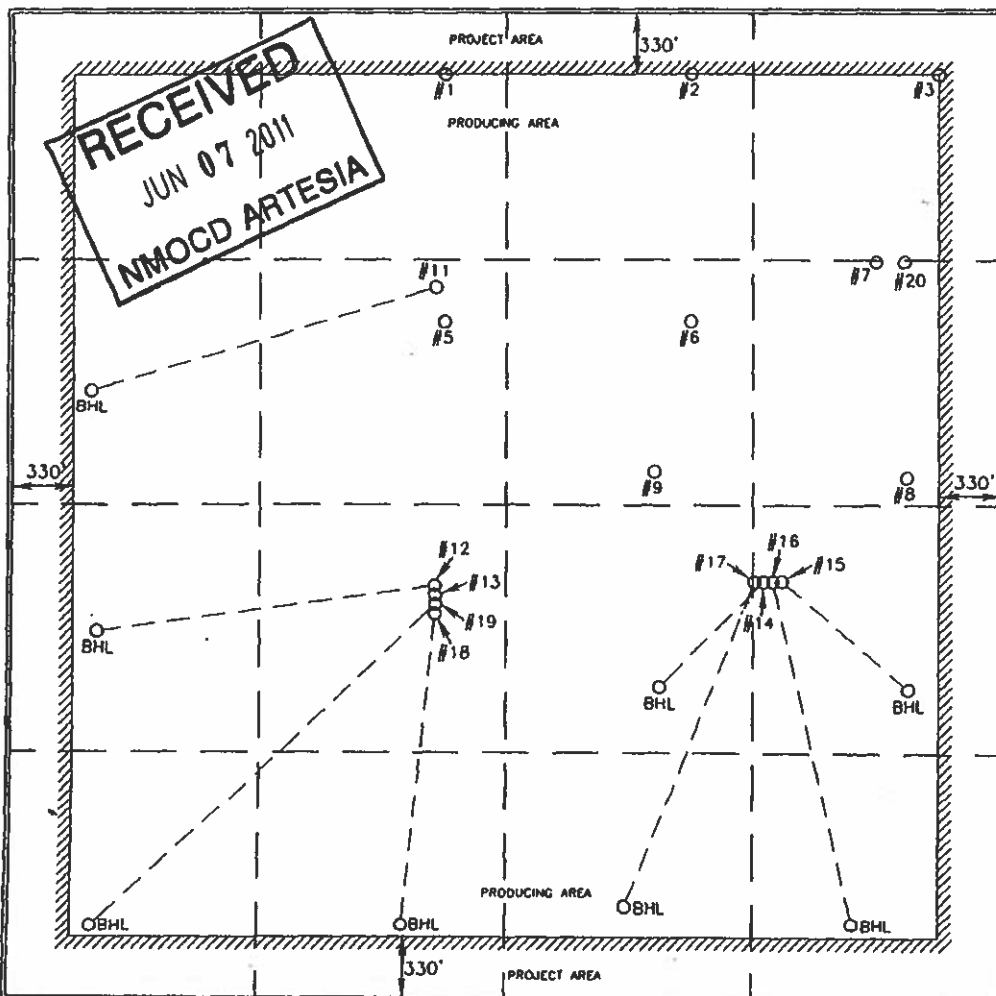
Surface Location

UL or lot no.	Section	Township	Range	Lot Idn	Feet from the	North/South line	Feet from the	East/West line	County
K	4	22 SOUTH	31 EAST, N.M.P.M.		2100	south	2260	west	EDDY

Bottom Hole Location If Different From Surface

UL or lot no.	Section	Township	Range	Lot Idn	Feet from the	North/South line	Feet from the	East/West line	County
M	4	22S	31E		314	south	367	west	Eddy
Dedicated Acres 640	Joint or Infill Y	Consolidation Code	Order No.						

No allowable will be assigned to this completion until all interests have been consolidated or a non-standard unit has been approved by the division.



OPERATOR CERTIFICATION

I hereby certify that the information contained herein is true and complete to the best of my knowledge and belief, and that this organization either owns a working interest or unleased mineral interest in the land including the proposed bottom hole location or has a right to drill this well at this location pursuant to a contract with an owner of such a mineral or working interest, or to a voluntary pooling agreement or a compulsory pooling order heretofore entered by the division.

David Stewart
Signature Date 5/16/11

David Stewart
Printed Name
david.stewart@oxy.com

SURVEYOR CERTIFICATION

I hereby certify that the well location shown on this plat was plotted from field notes of a recent survey made by me or under my supervision, and that the same is true and correct to the best of my belief.

15079
AUGUST 3, 2010
Date of Survey
Signature and Seal of Professional Surveyor
Tommy D. Paul 8/5/2010
Certificate Number 15079

WO# Lost Tank 4 Fed. (KA)

DISTRICT I

P.O. Box 1900, Hobbs, NM 88241-1900

DISTRICT II

P.O. Drawer 00, Artesia, NM 88211-0710

DISTRICT III

1000 Rio Brazos Rd., Aztec, NM 87410

DISTRICT IV

P.O. BOX 2088, SANTA FE, N.M. 87504-2088

State of New Mexico

Energy, Minerals and Natural Resources Department

Form C-102

Revised February 10, 1994

Submit to Appropriate District Office

State Lease - 4 Copies

Fee Lease - 3 Copies

OIL CONSERVATION DIVISION

P.O. Box 2088

Santa Fe, New Mexico 87504-2088

☐ AMENDED REPORT

WELL LOCATION AND ACREAGE DEDICATION PLAT

API Number	Pool Code	WILDCAT	Pool Name
Property Code	Property Name LOST TANK 33 FEDERAL		Well Number 4
OGRID No. 17891	Operator Name POGO PRODUCING COMPANY		Elevation 3456

Surface Location

UL or lot No.	Section	Township	Range	Lot Idn	Feet from the	North/South line	Feet from the	East/West line	County
P	33	21 S	31 E		660	SOUTH	330	EAST	EDDY

Bottom Hole Location If Different From Surface

UL or lot No.	Section	Township	Range	Lot Idn	Feet from the	North/South line	Feet from the	East/West line	County
Dedicated Acres 40		Joint or Infill		Consolidation Code		Order No.			

NO ALLOWABLE WILL BE ASSIGNED TO THIS COMPLETION UNTIL ALL INTERESTS HAVE BEEN CONSOLIDATED
OR A NON-STANDARD UNIT HAS BEEN APPROVED BY THE DIVISION

OPERATOR CERTIFICATION

I hereby certify the the information
contained herein is true and complete to the
best of my knowledge and belief.

Joe T. Japica
Signature

Joe T. Japica

Printed Name

Agent

Title

09/06/96

Date

SURVEYOR CERTIFICATION

I hereby certify that the well location shown
on this plat was plotted from field notes of
actual surveys made by me or under my
supervision, and that the same is true and
correct to the best of my belief.

AUGUST 27, 1996

Date Surveyed

Signature & Seal of
Professional Surveyor

Joe T. Japica
Certificate No. 90496
PROFESSIONAL SURVEYOR

EXHIBIT "A"

DISTRICT I
P.O. Box 1980, Hobbs, NM 88241-1980

DISTRICT II
P.O. Drawer DD, Artesia, NM 88211-0710

DISTRICT III
1000 Rio Brasos Rd., Aztec, NM 87410

DISTRICT IV
P.O. Box 2088, Santa Fe, NM 87504-2088

State of New Mexico
Energy, Minerals and Natural Resources Department

Form C-102
Revised February 10, 1994
Submit to Appropriate District Office
State Lease - 4 Copies
Fee Lease - 3 Copies

OIL CONSERVATION DIVISION
P.O. Box 2088
Santa Fe, New Mexico 87504-2088

☐ AMENDED REPORT

WELL LOCATION AND ACREAGE DEDICATION PLAT

API Number		Pool Code		WILDCAT		Pool Name	
Property Code 19624		Property Name LOST TANK "33" FEDERAL				Well Number 7	
OGRID No. 17891		Operator Name POGO PRODUCING COMPANY				Elevation 3460	

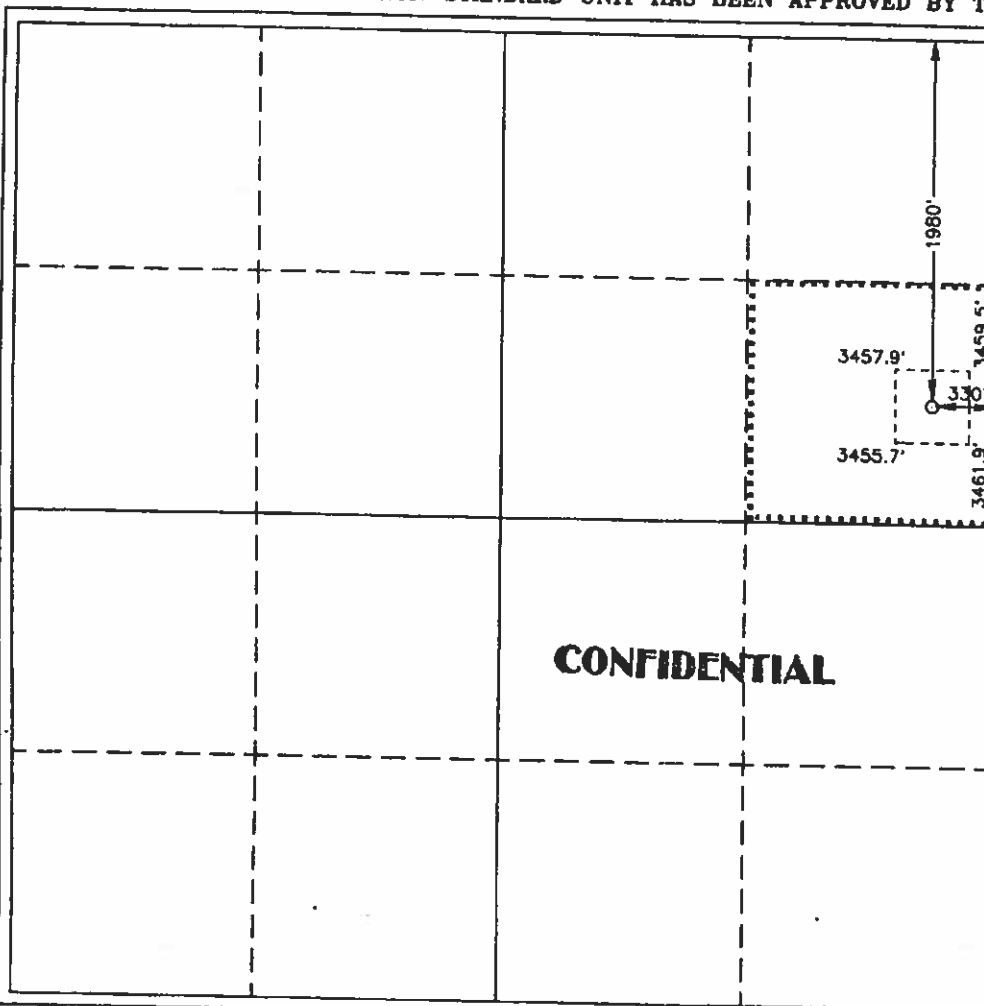
Surface Location

UL or lot No. H	Section 33	Township 21 S	Range 31 E	Lot Idn	Feet from the 1980	North/South line NORTH	Feet from the 330	East/West line EAST	County EDDY
--------------------	---------------	------------------	---------------	---------	-----------------------	---------------------------	----------------------	------------------------	----------------

Bottom Hole Location If Different From Surface

UL or lot No.	Section	Township	Range	Lot Idn	Feet from the	North/South line	Feet from the	East/West line	County
Dedicated Acres 40	Joint or Infill	Consolidation Code	Order No.						

NO ALLOWABLE WILL BE ASSIGNED TO THIS COMPLETION UNTIL ALL INTERESTS HAVE BEEN CONSOLIDATED
OR A NON-STANDARD UNIT HAS BEEN APPROVED BY THE DIVISION



OPERATOR CERTIFICATION I hereby certify the the information contained herein is true and complete to the best of my knowledge and belief. Signature Joe T. Janica Printed Name Agent Title 11/23/96 Date	
SURVEYOR CERTIFICATION I hereby certify that the well location shown on this plat was plotted from field notes of not and surveys made by me or under my supervision and that the same is true and correct to the best of my belief. NOVEMBER 12, 1996 Date Surveyed Signature of Surveyor Professional Seal of RONALD G. EIDSON NEW MEXICO 3239 W.O. Num. 86-1147480 Certificate No. JOHN WEST, 676 RONALD EIDSON, 3239 RONALD G. EIDSON, 12641	

EXHIBIT "A"

DISTRICT I

P.O. Box 1969, Hobbs, NM 88241-1969

DISTRICT II

P.O. Drawer DD, Artesia, NM 88211-0719

DISTRICT III

1000 Rio Brazos Rd., Aztec, NM 87410

DISTRICT IV

P.O. Box 2068, Santa Fe, NM 87504-2068

State of New Mexico

Energy, Minerals and Natural Resources Department

Form C-102

Revised February 10, 1994

Submit to Appropriate District Office

State Lease - 4 Copies

Fee Lease - 3 Copies

OIL CONSERVATION DIVISION

P.C. Box 2088

Santa Fe, New Mexico 87504-2088

☐ AMENDED REPORT

WELL LOCATION AND ACREAGE DEDICATION PLAT

API Number	Pool Code	Pool Name
	96582	LOST TANK DELAWARE WEST
Property Code	Property Name	Well Number
19624	LOST TANK 33 FEDERAL	8
OGRID No.	Operator Name	Elevation
17891	POGO PRODUCING COMPANY	3446

Surface Location

UL or lot No.	Section	Township	Range	Lot Idn	Feet from the	North/South line	Feet from the	East/West line	County
N	33	21 S	31 E		660	SOUTH	2310	WEST	EDDY

Bottom Hole Location If Different From Surface

UL or lot No.	Section	Township	Range	Lot Idn	Feet from the	North/South line	Feet from the	East/West line	County

Dedicated Acres	Joint or Infill	Consolidation Code	Order No.
40			

NO ALLOWABLE WILL BE ASSIGNED TO THIS COMPLETION UNTIL ALL INTERESTS HAVE BEEN CONSOLIDATED
OR A NON-STANDARD UNIT HAS BEEN APPROVED BY THE DIVISION

	OPERATOR CERTIFICATION I hereby certify the the information contained herein is true and complete to the best of my knowledge and belief. Signature Joe T. Janica Printed Name Agent Title 02/19/97 Date	
	SURVEYOR CERTIFICATION I hereby certify that the well location shown on this plat was plotted from field notes of actual surveys made by me or under my supervision, and that the same is true and correct to the best of my belief. FEBRUARY 15, 1997 Date Surveyed Signature of Surveyor Professional Surveyor J. G. EIDSON B.G. Num 87-1159286 Certificate No. 676 J. G. EIDSON, 3239 J. G. EIDSON, 12641	
	JLP	
	EXHIBIT "A"	

DISTRICT I
P.O. Box 1980, Hobbs, NM 88241-1980

State of New Mexico
Energy, Minerals and Natural Resources Department

Form C-102
Revised February 10, 1994
Submit to Appropriate District Office
State Lease - 4 Copies
Fee Lease - 3 Copies

DISTRICT II
P.O. Drawer DD, Artesia, NM 88211-0719

DISTRICT III
1000 Rio Brazos Rd., Aztec, NM 87410

DISTRICT IV
P.O. BOX 2088, SANTA FE, N.M. 87504-2088

OIL CONSERVATION DIVISION
P.O. Box 2088
Santa Fe, New Mexico 87504-2088

☐ AMENDED REPORT

WELL LOCATION AND ACREAGE DEDICATION PLAT

API Number	Pool Code 96582	Pool Name TRIPLE "P" DELAWARE
Property Code 19624	Property Name LOST TANK 33 FEDERAL	Well Number 9
OCRID No. 17891	Operator Name POGO PRODUCING COMPANY	Elevation 3449

Surface Location

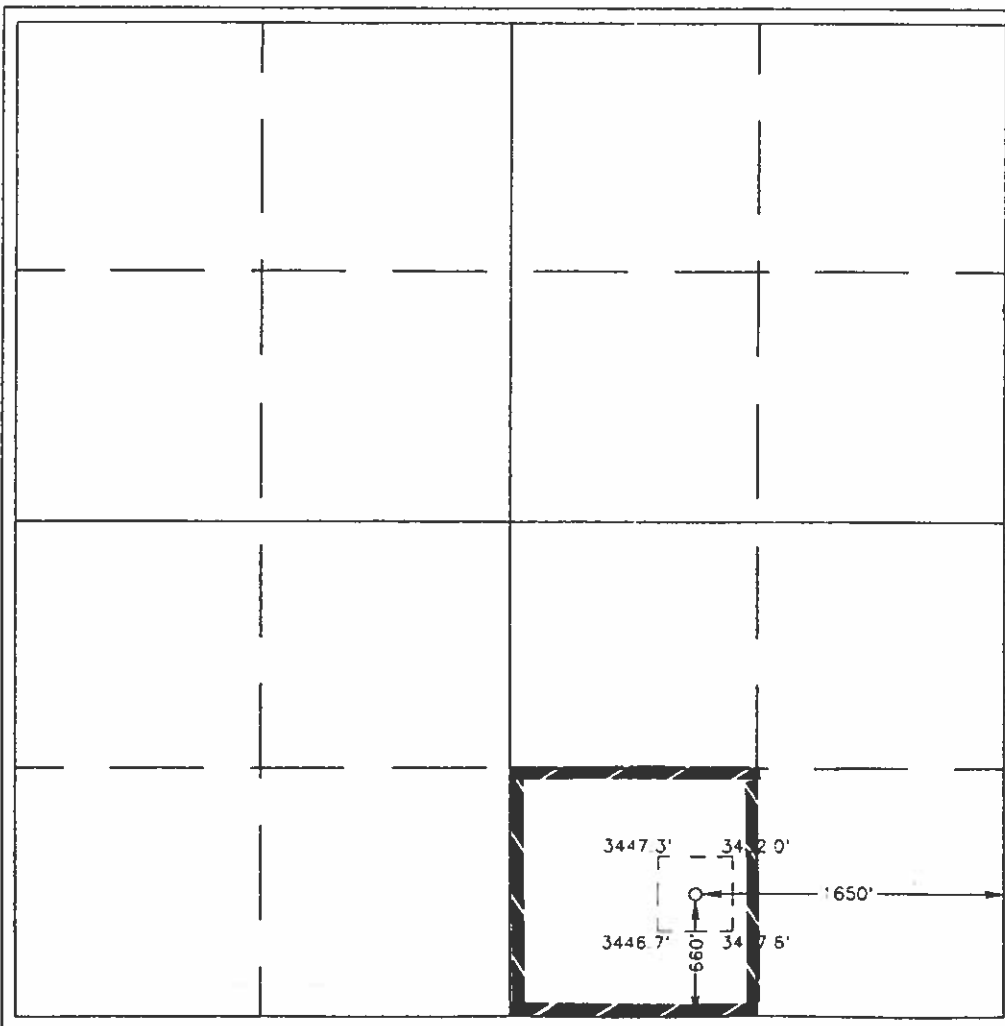
UL or lot No. 0	Section 33	Township 21 S	Range 31 E	Lot Idn	Feet from the 660	North/South line SOUTH	Feet from the 1650	East/West line EAST	County EDDY
--------------------	---------------	------------------	---------------	---------	----------------------	---------------------------	-----------------------	------------------------	----------------

Bottom Hole Location If Different From Surface

UL or lot No.	Section	Township	Range	Lot Idn	Feet from the	North/South line	Feet from the	East/West line	County
---------------	---------	----------	-------	---------	---------------	------------------	---------------	----------------	--------

Dedicated Acres 40	Joint or Infill	Consolidation Code	Order No.
-----------------------	-----------------	--------------------	-----------

NO ALLOWABLE WILL BE ASSIGNED TO THIS COMPLETION UNTIL ALL INTERESTS HAVE BEEN CONSOLIDATED
OR A NON-STANDARD UNIT HAS BEEN APPROVED BY THE DIVISION



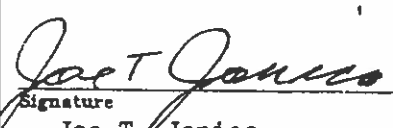

OPERATOR CERTIFICATION	
I hereby certify the the information contained herein is true and complete to the best of my knowledge and belief.	
	
Signature	Joe T. Janica
Printed Name	Agent
Title	04/23/97
Date	
SURVEYOR CERTIFICATION	
I hereby certify that the well location shown on this plat was plotted from field notes of actual surveys made by me or under my supervision, and that the same is true and correct to the best of my belief.	
APRIL 21, 1997	
Date Surveyed	DMCC
Signature of Surveyor	
Certification No.	JOHN E. WEST 676 RONALD E. EDSON 3239 EDSON 12641

EXHIBIT "A"

DISTRICT I
P.O. Box 1980, Hobbs, NM 88241-1980

DISTRICT II
P.O. Drawer DD, Artesia, NM 88211-0718

DISTRICT III
1000 Rio Brazos Rd., Aztec, NM 87410

DISTRICT IV
P.O. Box 2088, Santa Fe, N.M. 87504-2088

State of New Mexico
Energy, Minerals and Natural Resources Department

Form C-102
Revised February 10, 1994
Submit to Appropriate District Office
State Lease - 4 Copies
Fee Lease - 3 Copies

OIL CONSERVATION DIVISION

P.O. Box 2088
Santa Fe, New Mexico 87504-2088

☐ AMENDED REPORT

WELL LOCATION AND ACREAGE DEDICATION PLAT

API Number	Pool Code	Pool Name TRIPLE "P" DELAWARE
Property Code	Property Name LOST TANK "33" FEDERAL	Well Number 10
OGRID No. 17891	Operator Name POGO PRODUCING COMPANY	Elevation 3455

Surface Location

UL or lot No.	Section	Township	Range	Lot Idn	Feet from the	North/South line	Feet from the	East/West line	County
A	33	21 S	31 E		660	NORTH	330	EAST	EDDY

Bottom Hole Location If Different From Surface

UL or lot No.	Section	Township	Range	Lot Idn	Feet from the	North/South line	Feet from the	East/West line	County

Dedicated Acres	Joint or Infill	Consolidation Code	Order No.
40			

NO ALLOWABLE WILL BE ASSIGNED TO THIS COMPLETION UNTIL ALL INTERESTS HAVE BEEN CONSOLIDATED
OR A NON-STANDARD UNIT HAS BEEN APPROVED BY THE DIVISION

	<p>OPERATOR CERTIFICATION</p> <p>I hereby certify the the information contained herein is true and complete to the best of my knowledge and belief.</p> <p><i>Joe T. Janica</i> Signature Joe T. Janica Printed Name Agent Title 01/23/97 Date</p>
	<p>SURVEYOR CERTIFICATION</p> <p>I hereby certify that the well location shown on this plat was plotted from field notes of actual surveys made by me or under my supervision, and that the same is true and correct to the best of my belief.</p> <p>JAN. 20, 1997</p> <p>Date Surveyed Signature & Seal of Professional Surveyor RONALD E. EDSON 1-22-97 Certificate No. JON W. WILSON RONALD E. EDSON 1-22-97</p>

EXHIBIT "A"

DISTRICT I

P.O. Box 1960, Hobbs, NM 88241-1960

DISTRICT II

P.O. Drawer 20, Artesia, NM 88211-0710

DISTRICT III

1000 Rio Brazos Rd., Artec, NM 87410

DISTRICT IV

P.O. Box 2088, Santa Fe, NM 87504-2088

State of New Mexico

Energy, Minerals and Natural Resources Department

Form C-102

Revised February 10, 1994

Submit to Appropriate District Office

State Lease - 4 Copies

Fee Lease - 3 Copies

OIL CONSERVATION DIVISION

P.O. Box 2088

Santa Fe, New Mexico 87504-2088

☐ AMENDED REPORT

WELL LOCATION AND ACREAGE DEDICATION PLAT

API Number	Pool Code	Pool Name
	96582	LOST TANK DELAWARE WEST
Property Code	Property Name	Well Number
19624	LOST TANK 33 FEDERAL	12
OGRID No.	Operator Name	Elevation
17891	POGO PRODUCING COMPANY	3451

Surface Location

UL or lot No.	Section	Township	Range	Lot Idn	Feet from the	North/South line	Feet from the	East/West line	County
B	33	21 S	31 E		660	NORTH	1650	EAST	EDDY

Bottom Hole Location If Different From Surface

UL or lot No.	Section	Township	Range	Lot Idn	Feet from the	North/South line	Feet from the	East/West line	County
Dedicated Acres	Joint or Infill	Consolidation Code	Order No.						
40									

NO ALLOWABLE WILL BE ASSIGNED TO THIS COMPLETION UNTIL ALL INTERESTS HAVE BEEN CONSOLIDATED
OR A NON-STANDARD UNIT HAS BEEN APPROVED BY THE DIVISION

	OPERATOR CERTIFICATION I hereby certify the the information contained herein is true and complete to the best of my knowledge and belief. Signature Joe T. Janica Printed Name Agent Title 02/25/97 Date	
	SURVEYOR CERTIFICATION I hereby certify that the well location shown on this plat was plotted from field notes of actual surveys made by me or under my supervision, and that the same is true and correct to the best of my belief. FEBRUARY 15, 1997 Date Surveyed Signature Professional Surveyor JOHN A. EIDSON NEW MEXICO 2-15-97 REG. Num. 97-11-0278 Certificate No. JOHN A. EIDSON, 676 JOHN A. EIDSON, 3239 JOHN A. EIDSON, 12641	

DISTRICT I

P.O. Box 1889, El Paso, NM 88541-1889

DISTRICT II

P.O. Drawer 80, Artesia, NM 88211-0719

DISTRICT III

1000 Rio Brazos Rd., Artesia, NM 87410

DISTRICT IV

P.O. Box 2088, Santa Fe, NM 87504-2088

State of New Mexico

Energy, Minerals and Natural Resources Department

Form C-102

Revised February 10, 1994

Submit to Appropriate District Office

State Lease - 4 Copies

Fee Lease - 3 Copies

OIL CONSERVATION DIVISION

P.O. Box 2088

Santa Fe, New Mexico 87504-2088

☐ AMENDED REPORT

WELL LOCATION AND ACREAGE DEDICATION PLAT

API Number	Pool Code	Pool Name
	96582	LOST TANK DELAWARE WEST
Property Code	Property Name	Well Number
19624	LOST TANK 33 FEDERAL	15
OGRID No.	Operator Name	Elevation
17891	POGO PRODUCING COMPANY	3440

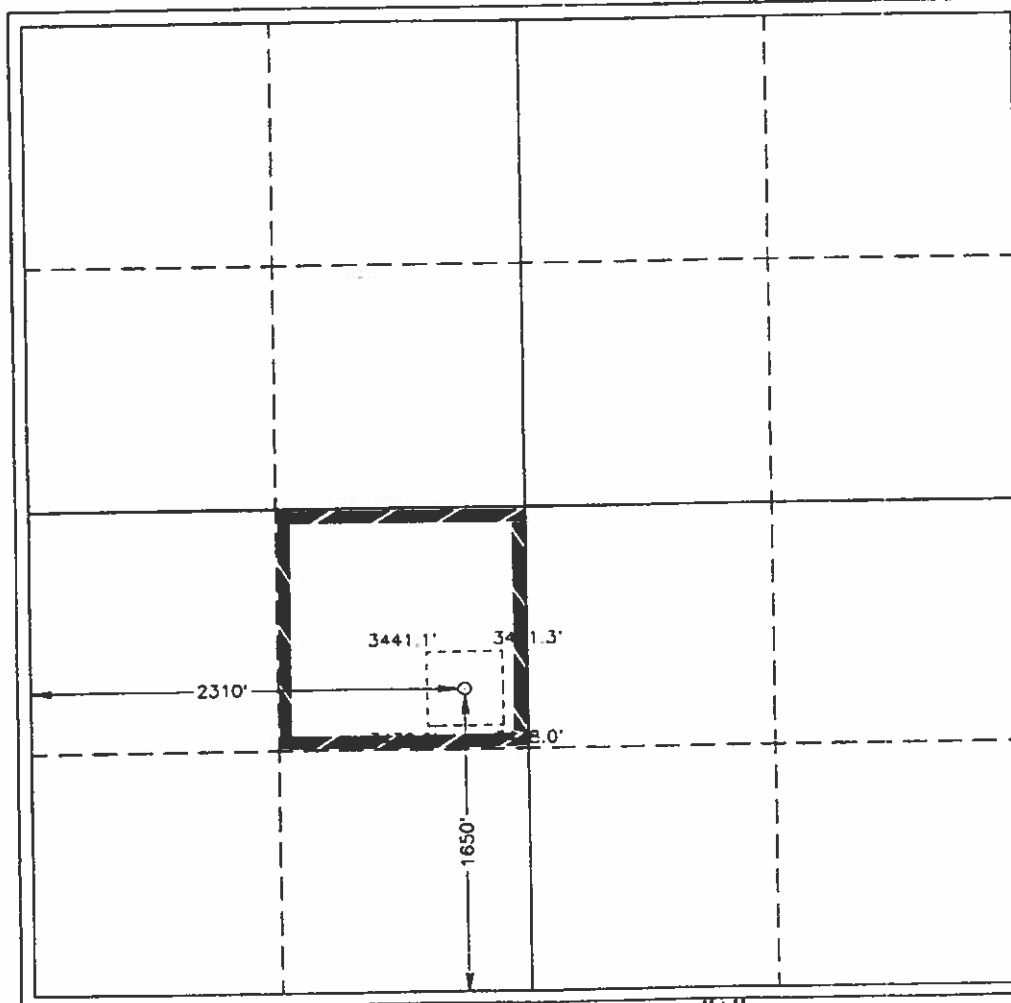
Surface Location

UL or lot No.	Section	Township	Range	Lot Idn	Feet from the	North/South line	Feet from the	East/West line	County
K	33	21 S	31 E		1650	SOUTH	2310	WEST	EDDY

Bottom Hole Location If Different From Surface

UL or lot No.	Section	Township	Range	Lot Idn	Feet from the	North/South line	Feet from the	East/West line	County
Dedicated Acres	Joint or Infill	Consolidation Code	Order No.						
40									

NO ALLOWABLE WILL BE ASSIGNED TO THIS COMPLETION UNTIL ALL INTERESTS HAVE BEEN CONSOLIDATED
OR A NON-STANDARD UNIT HAS BEEN APPROVED BY THE DIVISION



OPERATOR CERTIFICATION

I hereby certify the the information
contained herein is true and complete to the
best of my knowledge and belief.

Joe T. Janica
Signature

Joe T. Janica
Printed Name

AGENT
Title

2-25-97
Date

Date

SURVEYOR CERTIFICATION

I hereby certify that the well location shown
on this plat was plotted from field notes of
actual surveys made by me or under my
supervision and that the same is true and
correct to the best of my belief.

FEBRUARY 15, 1997

Date Surveyed JLP

Signature of
Professional Surveyor

Gary S. Eidson
NEW MEXICO
2-18-97
W.O. Num. 87-15281

Certificate No. JOHN WEST, 676
RONALD EIDSON, 3239
EIDSON, 12641

DISTRICT I
P.O. Box 1980, Hobbs, NM 88241-1980

DISTRICT II
P.O. Drawer DD, Artesia, NM 88211-0718

DISTRICT III
1000 Rio Brazos Rd., Aztec, NM 87410

DISTRICT IV
P.O. BOX 2088, SANTA FE, N.M. 87504-2088

State of New Mexico
Energy, Minerals and Natural Resources Department

Form C-102
Revised February 10, 1994
Submit to Appropriate District Office
State Lease - 4 Copies
Fee Lease - 3 Copies

OIL CONSERVATION DIVISION
P.O. Box 2088
Santa Fe, New Mexico 87504-2088

☐ AMENDED REPORT

WELL LOCATION AND ACREAGE DEDICATION PLAT

API Number		Pool Code 40299	Pool Name LOST TANK - DELAWARE
Property Code 26401	Property Name LOST TANK 35 STATE		Well Number 1
OCRID No. 17891	Operator Name POGO PRODUCING COMPANY		Elevation 3546

Surface Location

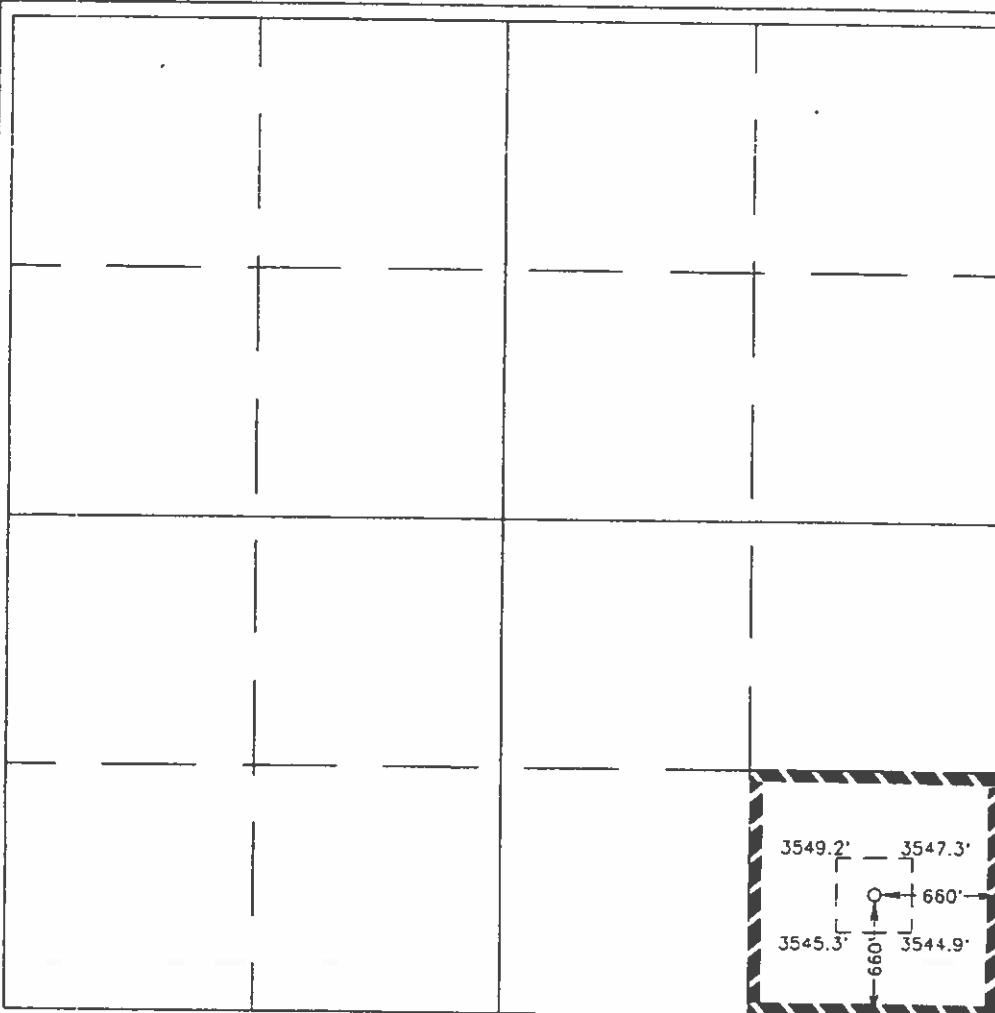
UL or lot No. P	Section 35	Township 21 S	Range 31 E	Lot Idn	Feet from the 660	North/South line SOUTH	Feet from the 660	East/West line EAST	County EDDY
--------------------	---------------	------------------	---------------	---------	----------------------	---------------------------	----------------------	------------------------	----------------



Bottom Hole Location If Different From Surface

UL or lot No.	Section	Township	Range	Lot Idn	Feet from the	North/South line	Feet from the	East/West line	County
---------------	---------	----------	-------	---------	---------------	------------------	---------------	----------------	--------

Dedicated Acres 40	Joint or Infill	Consolidation Code	Order No.
-----------------------	-----------------	--------------------	-----------

NO ALLOWABLE WILL BE ASSIGNED TO THIS COMPLETION UNTIL ALL INTERESTS HAVE BEEN CONSOLIDATED
OR A NON-STANDARD UNIT HAS BEEN APPROVED BY THE DIVISION



OPERATOR CERTIFICATION	
I hereby certify the the information contained herein is true and complete to the best of my knowledge and belief.	
	
Signature	
Joe T. Janica	
Printed Name	
Agent	
Title	
09/22/00	
Date	
SURVEYOR CERTIFICATION	
I hereby certify that the well location shown on this plat was plotted from field notes of actual surveys made by me or under my supervision, and that the same is true and correct to the best of my belief.	
MARCH 21, 1997	
Date Surveyed	
Signature & Seal of Professional Surveyor	
	
Certificate No. JOHN W. WEST 676	
RONALD W. EIDSON 3239	
PROFESSOR EIDSON 12641	

DISTRICT I

P.O. Box 1980, Hobbs, NM 88241-1980

DISTRICT II

P.O. Drawer DD, Artesia, NM 88211-0719

DISTRICT III

1000 Rio Brazos Rd., Aztec, NM 87410

DISTRICT IV

P.O. BOX 2088, SANTA FE, N.M. 87504-2088

State of New Mexico

Energy, Minerals and Natural Resources Department

Form C-102

Revised February 10, 1994

Submit to Appropriate District Office

State Lease - 4 Copies

Fee Lease - 3 Copies

OIL CONSERVATION DIVISION

P.O. Box 2088

Santa Fe, New Mexico 87504-2088

☐ AMENDED REPORT

WELL LOCATION AND ACREAGE DEDICATION PLAT

API Number	Pool Code 40299	Pool Name LOST TANK -DELAWARE
Property Code 26401	Property Name LOST TANK 35 STATE	Well Number 2
OGRID No. 17891	Operator Name POGO PRODUCING COMPANY	Elevation 3536

Surface Location

UL or lot No.	Section	Township	Range	Lot Idn	Feet from the	North/South line	Feet from the	East/West line	County
0	35	21 S	31 E		330	SOUTH	1980	EAST	EDDY

Bottom Hole Location If Different From Surface

UL or lot No.	Section	Township	Range	Lot Idn	Feet from the	North/South line	Feet from the	East/West line	County

Dedicated Acres	Joint or Infill	Consolidation Code	Order No.
40			

NO ALLOWABLE WILL BE ASSIGNED TO THIS COMPLETION UNTIL ALL INTERESTS HAVE BEEN CONSOLIDATED
OR A NON-STANDARD UNIT HAS BEEN APPROVED BY THE DIVISION

	OPERATOR CERTIFICATION I hereby certify the the information contained herein is true and complete to the best of my knowledge and belief. <i>Joe T. Janica</i> Signature Joe T. Janica Printed Name Agent Title 07/02/02 Date
	SURVEYOR CERTIFICATION I hereby certify that the well location shown on this plat was plotted from field notes of actual surveys made by me or under my supervision, and that the same is true and correct to the best of my belief. MARCH 21, 1997 Date Surveyed Signature & Seal of Professional Surveyor Certificate No. JOHN W. WEST 676 RONALD J. EIDSON 3239 EIDSON 12641

DISTRICT I
P.O. Box 1880, Hobbs, NM 88241-1880

DISTRICT II
P.O. Drawer DD, Artesia, NM 88211-0718

DISTRICT III
1000 Rio Brasos Rd., Artec, NM 87410

DISTRICT IV
P.O. BOX 2088, SANTA FE, N.M. 87504-2088

State of New Mexico
Energy, Minerals and Natural Resources Department

OIL CONSERVATION DIVISION
P.O. Box 2088
Santa Fe, New Mexico 87504-2088

Form C-102
Revised February 10, 1984
Submit to Appropriate District Office
State Lease - 4 Copies
Fee Lease - 3 Copies

WELL LOCATION AND ACREAGE DEDICATION PLAT

☐ AMENDED REPORT

API Number		Pool Code 40299	Pool Name LOST TANK - DELAWARE
Property Code 26401	Property Name LOST TANK 35 STATE		Well Number 3
GRID No. 17891	Operator Name POGO PRODUCING COMPANY		Elevation 3522

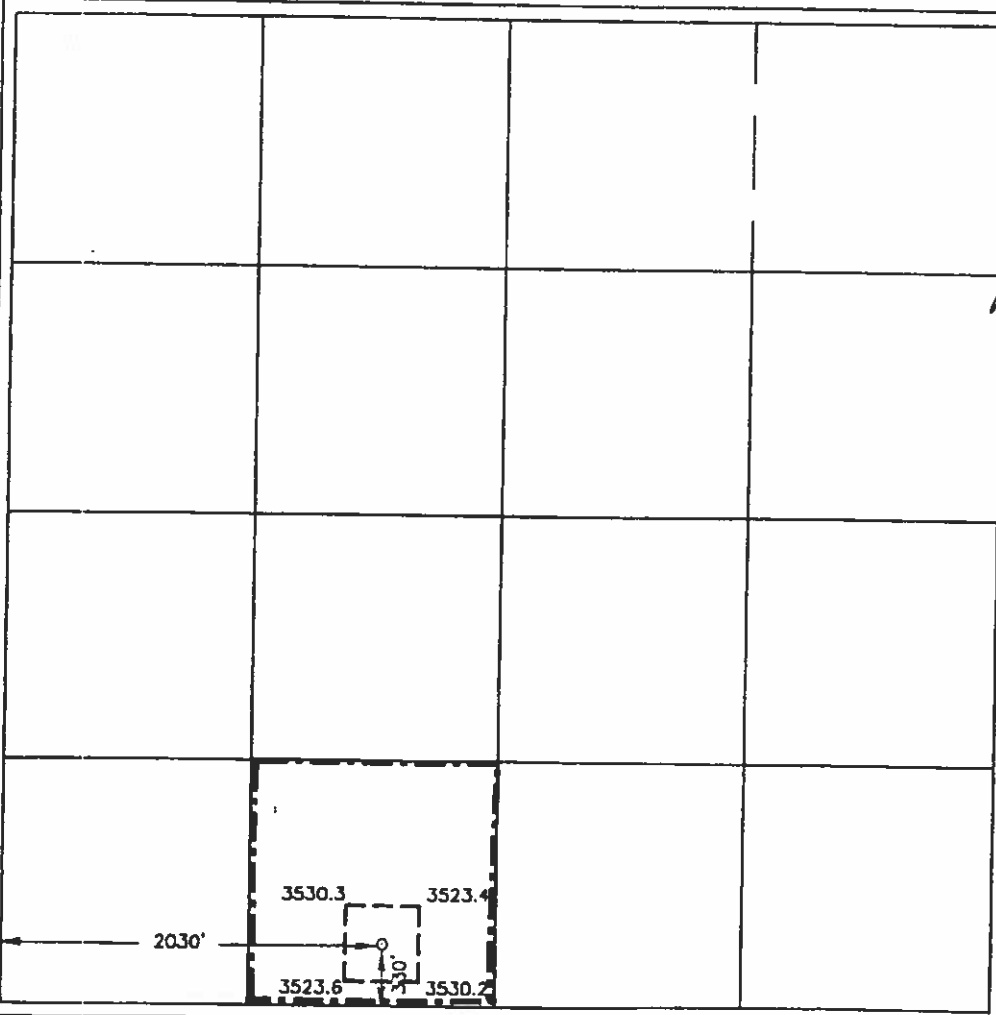
Surface Location

UL or lot No.	Section	Township	Range	Lot Idn	Feet from the	North/South line	Feet from the	East/West line	County
N	35	21-S	31-E		330	SOUTH	2030	WEST	EDDY

Bottom Hole Location If Different From Surface

UL or lot No.	Section	Township	Range	Lot Idn	Feet from the	North/South line	Feet from the	East/West line	County
Dedicated Acres 40		Joint or Infill	Consolidation Code	Order No.					

NO ALLOWABLE WILL BE ASSIGNED TO THIS COMPLETION UNTIL ALL INTERESTS HAVE BEEN CONSOLIDATED
OR A NON-STANDARD UNIT HAS BEEN APPROVED BY THE DIVISION



OPERATOR CERTIFICATION <i>I hereby certify the the information contained herein is true and complete to the best of my knowledge and belief.</i> Signature Joe T. Janica Printed Name Agent Title 01/18/01 Date	
SURVEYOR CERTIFICATION <i>I hereby certify that the well location shown on this plat was plotted from field notes of actual surveys made by me or under my supervision, and that the same is true and correct to the best of my belief.</i> JANUARY 06, 2001 Date Surveyed AWB Signature & Seal of Professional Surveyor 00-11-1626 Certificate No. RONALD J. KIDSON 3239 PROTEST GARY KIDSON 12641	

DISTRICT I
P.O. Box 1888, Hobbs, NM 88241-1888

State of New Mexico
Energy, Minerals and Natural Resources Department

Form C-102
Revised February 10, 1984
Submit to Appropriate District Office
State Lease - 4 Copies
Fee Lease - 3 Copies

DISTRICT II
P.O. Drawer ED, Artesia, NM 88211-0718

DISTRICT III
1000 Rio Brancos Rd., Aztec, NM 87410

OIL CONSERVATION DIVISION
P.O. Box 2088
Santa Fe, New Mexico 87504-2088

DISTRICT IV
P.O. BOX 2088, SANTA FE, N.M. 87504-2088

☐ AMENDED REPORT

WELL LOCATION AND ACREAGE DEDICATION PLAT

API Number	Pool Code 40299	Pool Name LOST TANK-DELAWARE
Property Code	Property Name LOST TANK 35 STATE	Well Number 4
OGRD No. 17891	Operator Name POGO PRODUCING COMPANY	Elevation 3518

Surface Location

UL or lot No.	Section	Township	Range	Lot Idn	Feet from the	North/South line	Feet from the	East/West line	County
M	35	21 S	31 E		330	SOUTH	560	WEST	EDDY

Bottom Hole Location If Different From Surface

UL or lot No.	Section	Township	Range	Lot Idn	Feet from the	North/South line	Feet from the	East/West line	County

Dedicated Acres	Joint or Infill	Consolidation Code	Order No.
40			

NO ALLOWABLE WILL BE ASSIGNED TO THIS COMPLETION UNTIL ALL INTERESTS HAVE BEEN CONSOLIDATED
OR A NON-STANDARD UNIT HAS BEEN APPROVED BY THE DIVISION

	<p>OPERATOR CERTIFICATION</p> <p>I hereby certify that the information contained herein is true and complete to the best of my knowledge and belief.</p> <p><i>Joe T. Janica</i> Signature Joe T. Janica Printed Name Agent Title 07/31/00 Date</p>	
	<p>SURVEYOR CERTIFICATION</p> <p>I hereby certify that the well location shown on this plat was plotted from field notes of actual surveys made by me or under my supervision and that the same is true and correct to the best of my belief.</p> <p>JUNE 23, 2000 Date Surveyed LMP Signature & Seal of Professional Surveyor <i>Don B. Edson</i> 00-11-0790 Certificate No. RONALD F. EDSON 3239 GARY EDSON 12841 MACON McDONALD 12185</p>	

DISTRICT I
P.O. Box 1960, Hobbs, NM 88241-1960

DISTRICT II
P.O. Drawer DD, Artesia, NM 88211-0719

DISTRICT III
1000 Rio Brazos Rd., Aztec, NM 87410

DISTRICT IV
P.O. BOX 2088, SANTA FE, N.M. 87504-2088

State of New Mexico
Energy, Minerals and Natural Resources Department

OIL CONSERVATION DIVISION
P.O. Box 2088
Santa Fe, New Mexico 87504-2088

Form C-102
Revised February 10, 1984
Submit to Appropriate District Office
State Lease - 4 Copies
Fee Lease - 3 Copies

WELL LOCATION AND ACREAGE DEDICATION PLAT

☐ AMENDED REPORT

API Number		Pool Code 40299	Pool Name LOST TANK-DELAWARE
Property Code	Property Name LOST TANK 35 STATE		Well Number 6
OGRID No. 17891	Operator Name POGO PRODUCING COMPANY		Elevation 3535'

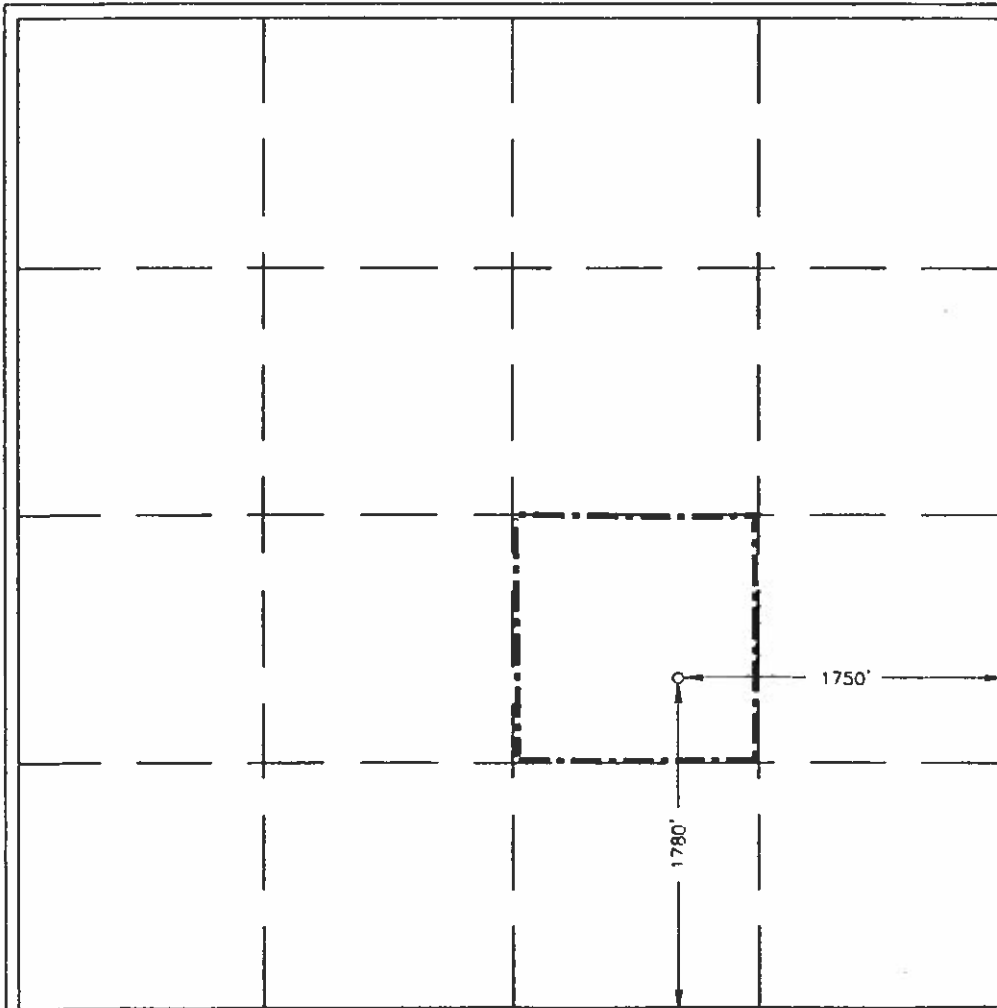
Surface Location



UL or lot No.	Section	Township	Range	Lot Idn	Feet from the	North/South line	Feet from the	East/West line	County
J	35	21-S	31-E		1780	SOUTH	1750	EAST	EDDY

Bottom Hole Location If Different From Surface

UL or lot No.	Section	Township	Range	Lot Idn	Feet from the	North/South line	Feet from the	East/West line	County
Dedicated Acres 40	Joint or Infill	Consolidation Code	Order No.						

NO ALLOWABLE WILL BE ASSIGNED TO THIS COMPLETION UNTIL ALL INTERESTS HAVE BEEN CONSOLIDATED
OR A NON-STANDARD UNIT HAS BEEN APPROVED BY THE DIVISION



OPERATOR CERTIFICATION	
I hereby certify the the information contained herein is true and complete to the best of my knowledge and belief.	
	
Signature	
Joe T. Janica	
Printed Name	
Agent	
Title	
06/28/02	
Date	
SURVEYOR CERTIFICATION	
I hereby certify that the well location shown on this plat was plotted from field notes of actual surveys made by me or under my supervision, and that the same is true and correct to the best of my belief.	
JUNE 27, 2002	
Date Surveyed	
Signature * Seal of Professional Surveyor	
	
Certificate No. RONALD J. EIDSON 3239	
EARY EIDSON 12641	

DISTRICT I

P.O. Box 1880, Hobbs, NM 88241-1880

DISTRICT II

P.O. Drawer 88, Artesia, NM 88211-0718

DISTRICT III

1000 Rio Brason Rd., Artesia, NM 87410

DISTRICT IV

P.O. Box 2088, Santa Fe, N.M. 87504-2088

State of New Mexico

Energy, Minerals and Natural Resources Department

OIL CONSERVATION DIVISION

P.O. Box 2088

Santa Fe, New Mexico 87504-2088

Form C-102

Revised February 10, 1994

Submit to Appropriate District Office

State Lease - 4 Copies

Fee Lease - 3 Copies

WELL LOCATION AND ACREAGE DEDICATION PLAT

☐ AMENDED REPORT

API Number	Pool Code 40299	Pool Name LOST TANK - DELAWARE
Property Code 26401	Property Name LOST TANK "35" STATE	Well Number 7
OGED No. 17891	Operator Name POGO PRODUCING COMPANY	Elevation 3507'

Surface Location

UL or lot No. K	Section 35	Township 21-S	Range 31-E	Lot Idn	Feet from the 1650	North/South line SOUTH	Feet from the 2030	East/West line WEST	County EDDY
--------------------	---------------	------------------	---------------	---------	-----------------------	---------------------------	-----------------------	------------------------	----------------

Bottom Hole Location If Different From Surface

UL or lot No.	Section	Township	Range	Lot Idn	Feet from the	North/South line	Feet from the	East/West line	County
Dedicated Acres 40	Joint or Infill	Consolidation Code	Order No.						

NO ALLOWABLE WILL BE ASSIGNED TO THIS COMPLETION UNTIL ALL INTERESTS HAVE BEEN CONSOLIDATED
OR A NON-STANDARD UNIT HAS BEEN APPROVED BY THE DIVISION

				OPERATOR CERTIFICATION I hereby certify the the information contained herein is true and complete to the best of my knowledge and belief. Signature Joe T. Janica Printed Name Agent Title 03/03/01 Date	
				SURVEYOR CERTIFICATION I hereby certify that the well location shown on this plat was plotted from field notes of actual surveys made by me or under my supervision and that the same is true and correct to the best of my belief. MARCH 1, 2001 Date Surveyed Signature & Seal of Professional Surveyor 01-11-0304 Certificate No. RONALD J. EDSON 3239 GARY EDSON 12841	

AUG-08-01 WED 09:45 AM

P. 09

DISTRICT I
P.O. Box 1880, Santa Fe, NM 87504-1880

DISTRICT II
P.O. Box 2088, Santa Fe, NM 87504-2088

DISTRICT III
1000 Rio Grande Rd., Santa Fe, NM 87504-1000

DISTRICT IV
P.O. Box 2088, Santa Fe, NM 87504-2088

State of New Mexico
Energy, Minerals and Natural Resources Department

Form C-102
Revised February 10, 1994
Submit to appropriate District Office
State Lease - 4 Copies
Fee Lease - 3 Copies

OIL CONSERVATION DIVISION
P.O. Box 2088
Santa Fe, New Mexico 87504-2088

☐ AMENDED REPORT

WELL LOCATION AND ACREAGE DEDICATION PLAT

API Number	Pool Code 40299	Pool Name LOST TANK-DELAWARE
Property Code 26401	Property Name LOST TANK "35" STATE	Well Number 8
OGED No. 17891	Operator Name POGO PRODUCING COMPANY	Elevation 3513

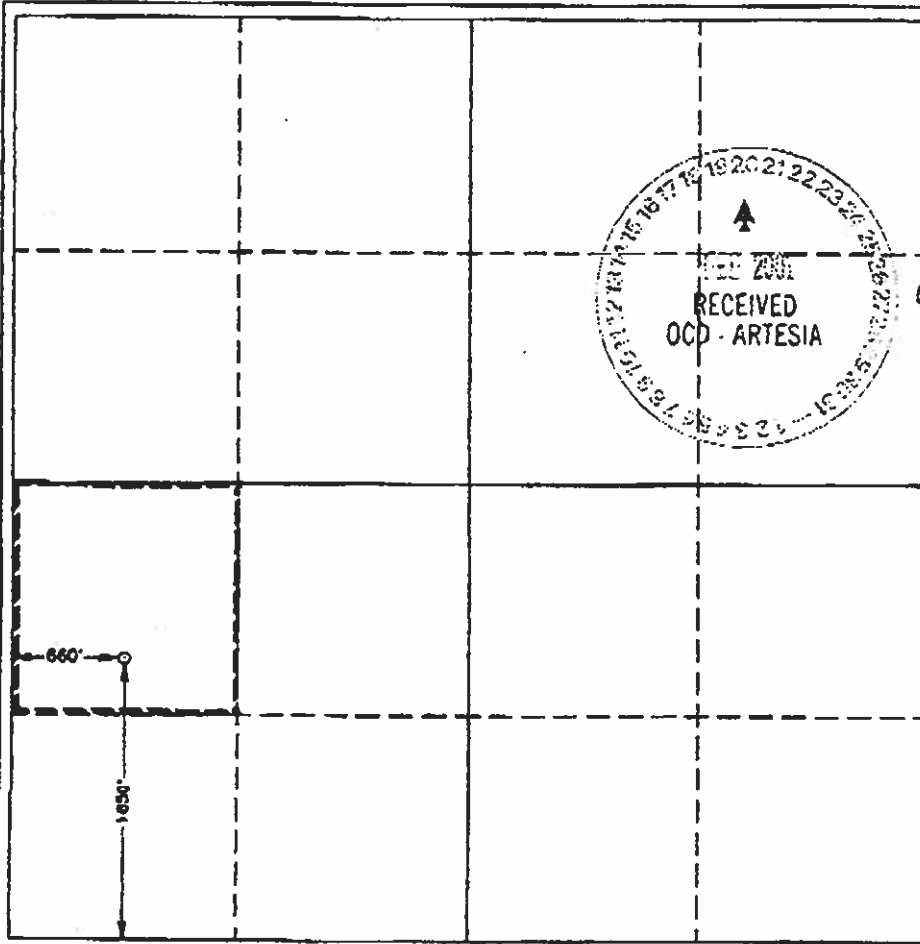
Surface Location

UL or lot No. L	Section 35	Township 21 S	Range 31 E	Lot No. -	Feet from the 1650	North/South line SOUTH	Feet from the 660	East/West line WEST	County EDDY
--------------------	---------------	------------------	---------------	--------------	-----------------------	---------------------------	----------------------	------------------------	----------------

Bottom Hole Location If Different From Surface

UL or lot No.	Section	Township	Range	Lot No.	Feet from the	North/South line	Feet from the	East/West line	County
Dedicated Acre 40	Joint or Infill	Consolidation Code	Order No.						

NO ALLOWABLE WILL BE ASSIGNED TO THIS COMPLETION UNTIL ALL INTERESTS HAVE BEEN CONSOLIDATED
OR A NON-STANDARD UNIT HAS BEEN APPROVED BY THE DIVISION



OPERATOR CERTIFICATION

I hereby certify that the information contained herein is true and complete to the best of my knowledge and belief.

Joe T. Canica
Signature
Joe T. Canica
Printed Name
Agent
Title
02/17/01
Date

SURVEYOR CERTIFICATION

I hereby certify that the well location shown on this plat was plotted from field notes of actual surveys made by me or under my supervision and that the same is true and correct to the best of my belief.

FEBRUARY 3, 1998

Date Surveyed
Signature of Surveyor
Professional Surveyor
JLP
U.S. No. 98-1158186
Certificate No. RONALD E. JOHNSON, 3239
HAROLD E. JOHNSON, 12841
PROFESSIONAL SURVEYOR, 12185

DISTRICT I
P.O. Box 1880, Hobbs, NM 88241-1880

DISTRICT II
P.O. Drawer DD, Artesia, NM 88211-0719

DISTRICT III
1000 Rio Brazos Rd., Artesia, NM 87410

DISTRICT IV
P.O. Box 2088, Santa Fe, N.M. 87504-2088

State of New Mexico

Energy, Minerals and Natural Resources Department

OIL CONSERVATION DIVISION

P.O. Box 2088
Santa Fe, New Mexico 87504-2088

Form C-102

Revised February 10, 1994

Submit to Appropriate District Office

State Lease - 4 Copies

Fee Lease - 3 Copies

WELL LOCATION AND ACREAGE DEDICATION PLAT

☐ AMENDED REPORT

API Number	Pool Code 40299	Pool Name LOST TANK-DELAWARE
Property Code 26401	Property Name LOST TANK 35 STATE	Well Number 9
OGRID No. 17891	Operator Name POGO PRODUCING COMPANY	Elevation 3541'

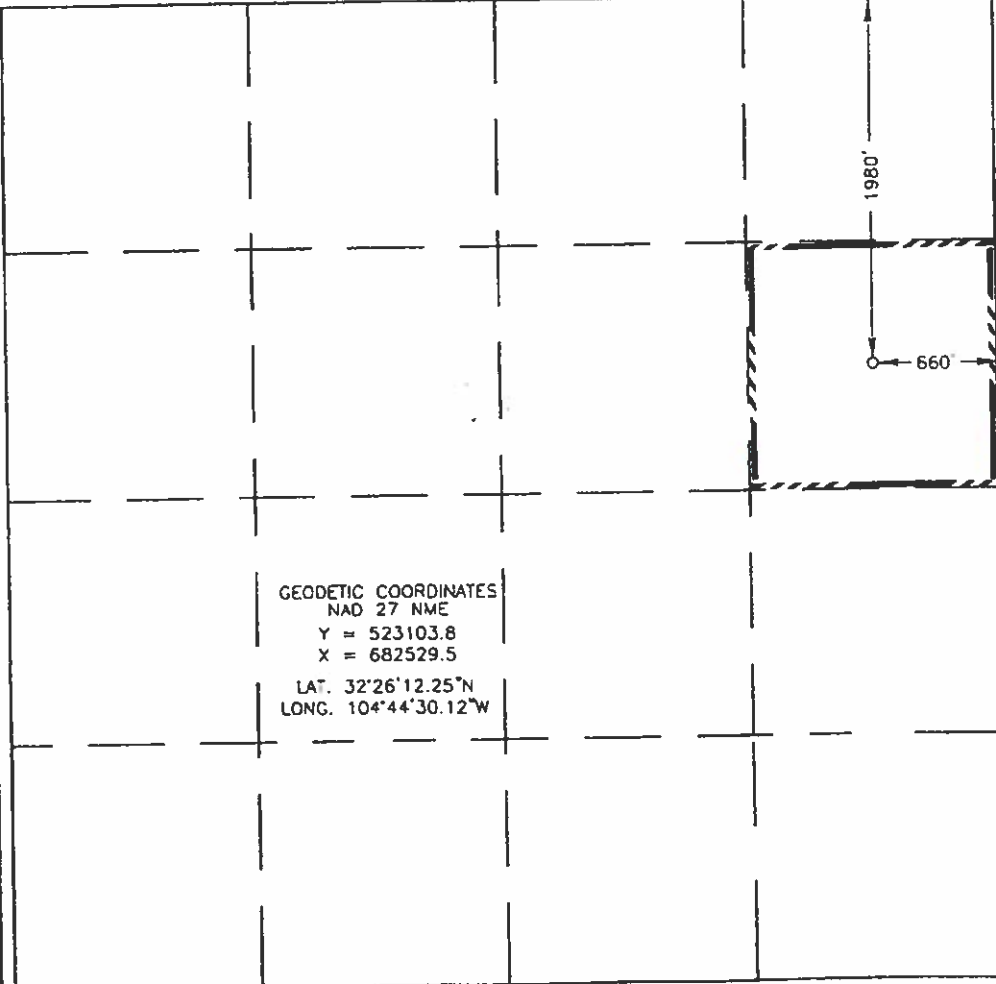
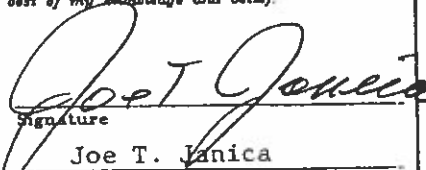

Surface Location

UL or lot No. H	Section 35	Township 21-S	Range 31-E	Lot Idn	Feet from the 1980'	North/South line NORTH	Feet from the 660'	East/West line EAST	County EDDY
--------------------	---------------	------------------	---------------	---------	------------------------	---------------------------	-----------------------	------------------------	----------------

Bottom Hole Location If Different From Surface

UL or lot No.	Section	Township	Range	Lot Idn	Feet from the	North/South line	Feet from the	East/West line	County
Dedicated Acres 40	Joint or Infill	Consolidation Code	Order No.						

NO ALLOWABLE WILL BE ASSIGNED TO THIS COMPLETION UNTIL ALL INTERESTS HAVE BEEN CONSOLIDATED
OR A NON-STANDARD UNIT HAS BEEN APPROVED BY THE DIVISION

 <p>GEODETIC COORDINATES NAD 27 NME Y = 523103.8 X = 682529.5 LAT. 32°26'12.25"N LONG. 104°44'30.12"W</p>					OPERATOR CERTIFICATION I hereby certify that the information contained herein is true and complete to the best of my knowledge and belief.  Signature Joe T. Janica Printed Name Agent Title 11/04/02 Date				
					SURVEYOR CERTIFICATION I hereby certify that the well location shown on this plat was plotted from field notes of actual surveys made by me or under my supervision, and that the same is true and correct to the best of my belief. OCTOBER 30, 2002 Date Surveyed A.W.B. Signature & Seal of Professional Surveyor  Certificate No. RONALD J. GIBSON 3239 GARY E. GIBSON 12841				

DISTRICT I
P.O. Box 1980, Hobbs, NM 88241-1980

DISTRICT II
P.O. Drawer 00, Artesia, NM 88211-0719

DISTRICT III
1000 Rio Brazos Rd., Artesia, NM 87410

DISTRICT IV
P.O. BOX 2088, SANTA FE, N.M. 87504-2088

State of New Mexico
Energy, Minerals and Natural Resources Department

OIL CONSERVATION DIVISION
P.O. Box 2088
Santa Fe, New Mexico 87504-2088

Form C-102
Revised February 10, 1994
Submit to Appropriate District Office
State Lease - 4 Copies
Fee Lease - 3 Copies

WELL LOCATION AND ACREAGE DEDICATION PLAT

☐ AMENDED REPORT

API Number	Pool Code 40299	Pool Name LOST TANK - DELAWARE
Property Code 26401	Property Name LOST TANK 35 STATE	Well Number 10
OGRID No. 17891	Operator Name POGO PRODUCING COMPANY	Elevation 3537'

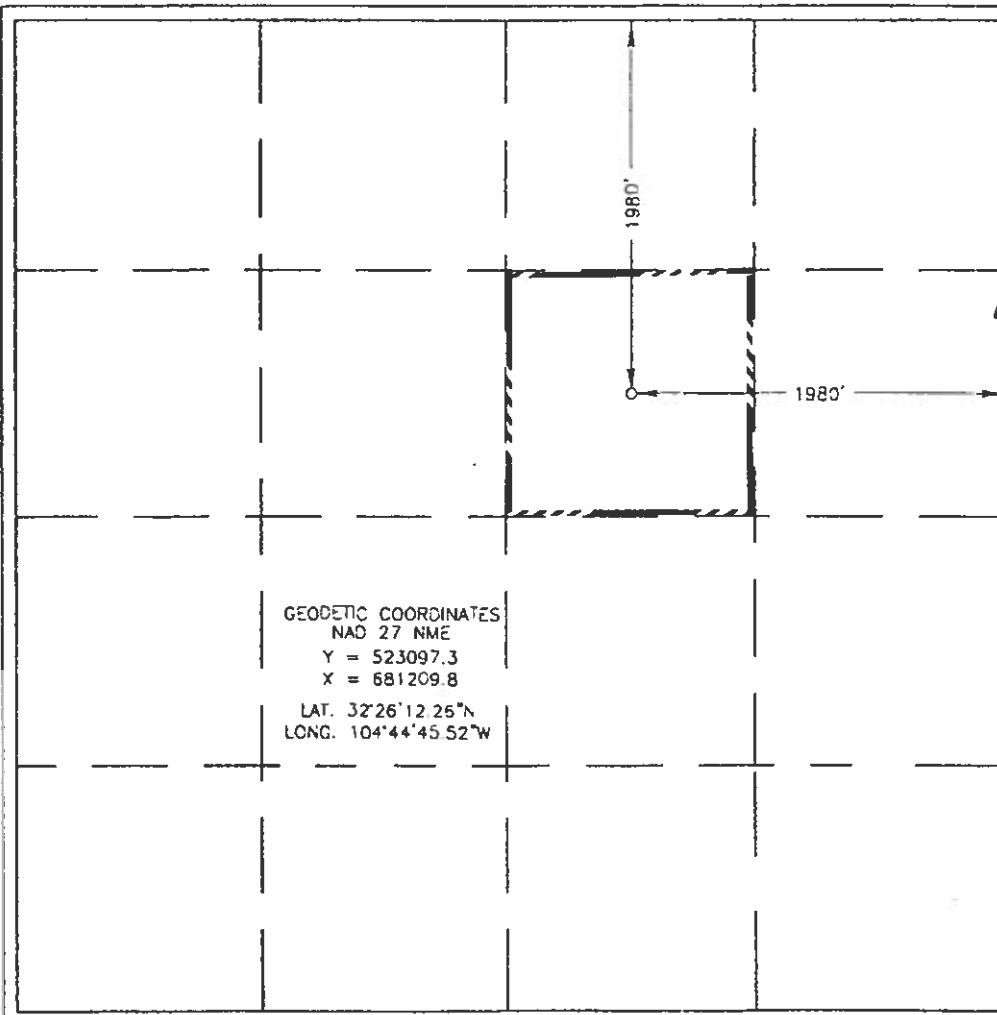
Surface Location

UL or lot No.	Section	Township	Range	Lot Idn	Feet from the	North/South line	Feet from the	East/West line	County
G	35	21-S	31-E		1980'	NORTH	1980'	EAST	EDDY

Bottom Hole Location If Different From Surface

UL or lot No.	Section	Township	Range	Lot Idn	Feet from the	North/South line	Feet from the	East/West line	County
Dedicated Acres 40	Joint or Infill	Consolidation Code	Order No.						

NO ALLOWABLE WILL BE ASSIGNED TO THIS COMPLETION UNTIL ALL INTERESTS HAVE BEEN CONSOLIDATED
OR A NON-STANDARD UNIT HAS BEEN APPROVED BY THE DIVISION



OPERATOR CERTIFICATION I hereby certify the the information contained herein is true and complete to the best of my knowledge and belief. <i>Joe T. Janica</i> Signature Joe T. Janica Printed Name Agent Title 11/04/02 Date	
SURVEYOR CERTIFICATION I hereby certify that the well location shown on this plat was plotted from field notes of actual surveys made by me or under my supervision, and that the same is true and correct to the best of my belief. OCTOBER 30, 2002 Date Surveyed A.W.B. Signature & Seal of Professional Surveyor <i>Ronald J. Edson</i> 02.11.0815 Certificate No. RONALD J. EDSON 3239 GARY EDSON 12641	

DISTRICT I
P.O. Box 1888, Hobbs, NM 88241-1888

DISTRICT II
P.O. Drawer 88, Artesia, NM 88211-0718

DISTRICT III
1000 Rio Brazos Rd., Artesia, NM 87410

DISTRICT IV
P.O. Box 2088, Santa Fe, N.M. 87504-2088

State of New Mexico
Energy, Minerals and Natural Resources Department

OIL CONSERVATION DIVISION

P.O. Box 2088
Santa Fe, New Mexico 87504-2088

Form C-102
Revised February 10, 1994
Submit to Appropriate District Office
State Lease - 4 Copies
Fee Lease - 3 Copies

WELL LOCATION AND ACREAGE DEDICATION PLAT

☐ AMENDED REPORT

API Number	Pool Code	Pool Name
	40299	LOST TANK-DELAWARE
Property Code	Property Name	Well Number
26401	LOST TANK 35 STATE	11
OGRID No.	Operator Name	Elevation
17891	POGO PRODUCING COMPANY	3528'

Surface Location

UL or lot No.	Section	Township	Range	Lot Idn	Feet from the	North/South line	Feet from the	East/West line	County
F	35	21-S	31-E		1930	NORTH	2030	WEST	EDDY

Bottom Hole Location If Different From Surface

UL or lot No.	Section	Township	Range	Lot Idn	Feet from the	North/South line	Feet from the	East/West line	County

Dedicated Acres	Joint or Infill	Consolidation Code	Order No.
40			

NO ALLOWABLE WILL BE ASSIGNED TO THIS COMPLETION UNTIL ALL INTERESTS HAVE BEEN CONSOLIDATED
OR A NON-STANDARD UNIT HAS BEEN APPROVED BY THE DIVISION

	OPERATOR CERTIFICATION I hereby certify the the information contained herein is true and complete to the best of my knowledge and belief. <i>Joe T. Janica</i> Signature Joe T. Janica Printed Name Agent Title 04/21/01 Date
	SURVEYOR CERTIFICATION I hereby certify that the well location shown on this plat was plotted from field notes of actual surveys made by me or under my supervision, and that the same is true and correct to the best of my belief. APRIL 13, 2001 Date Surveyed Signature & Seal of Professional Surveyor <i>Ronald J. Edson</i> 4/18/01 01-11-0462
	Certificate No. RONALD J. EDSON 3238 GARY EDSON 12641

DISTRICT I
P.O. Box 1888, Hobbs, NM 88241-1888

DISTRICT II
P.O. Drawer 88, Artesia, NM 88211-0718

DISTRICT III
1000 Rio Brazos Rd., Artesia, NM 87410

DISTRICT IV
P.O. Box 2088, Santa Fe, N.M. 87504-2088

State of New Mexico
Energy, Minerals and Natural Resources Department

OIL CONSERVATION DIVISION
P.O. Box 2088
Santa Fe, New Mexico 87504-2088

Form C-102
Revised February 10, 1994
Submit to Appropriate District Office
State Lease - 4 Copies
Fee Lease - 3 Copies

WELL LOCATION AND ACREAGE DEDICATION PLAT ☐ AMENDED REPORT

API Number		Pool Code 40299	Pool Name LOST TANK-DELAWARE
Property Code 26401	Property Name LOST TANK 35 STATE		Well Number 12
OGRID No. 17891	Operator Name POGO PRODUCING COMPANY		Elevation 3524'

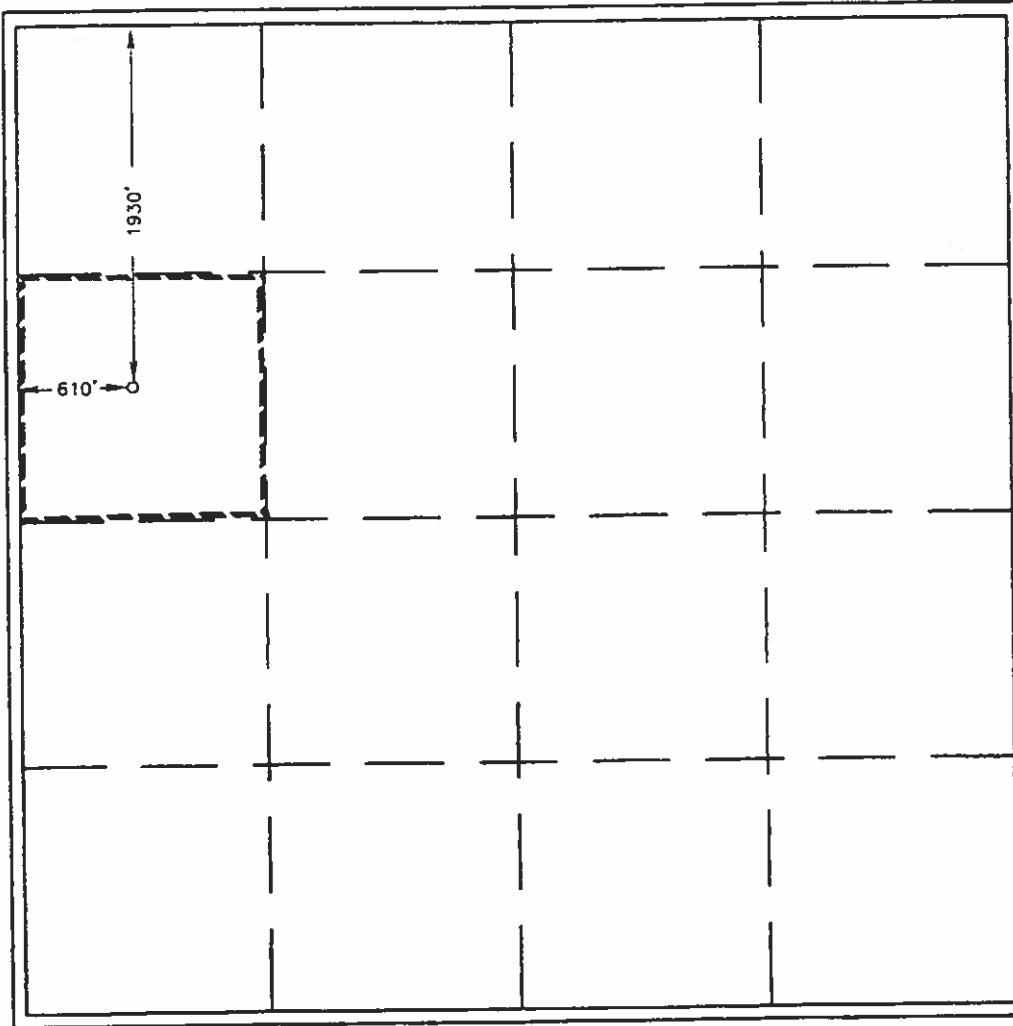
Surface Location

UL or lot No. E	Section 35	Township 21-S	Range 31-E	Lot Idn	Feet from the 1930	North/South line NORTH	Feet from the 610	East/West line WEST	County EDDY
--------------------	---------------	------------------	---------------	---------	-----------------------	---------------------------	----------------------	------------------------	----------------

Bottom Hole Location If Different From Surface

UL or lot No.	Section	Township	Range	Lot Idn	Feet from the	North/South line	Feet from the	East/West line	County
Dedicated Acres 40		Joint or Infill	Consolidation Code	Order No.					

NO ALLOWABLE WILL BE ASSIGNED TO THIS COMPLETION UNTIL ALL INTERESTS HAVE BEEN CONSOLIDATED
OR A NON-STANDARD UNIT HAS BEEN APPROVED BY THE DIVISION



OPERATOR CERTIFICATION

I hereby certify the the information contained herein is true and complete to the best of my knowledge and belief.

Joe T. Janica
Signature
Joe T. Janica
Printed Name
Agent
Title
04/21/01
Date

SURVEYOR CERTIFICATION

I hereby certify that the well location shown on this plat was plotted from field notes of actual surveys made by me or under my supervision and that the same is true and correct to the best of my belief.

APRIL 14, 2001

Date Surveyed
Signature & Seal of Professional Surveyor
Ronald J. Edson 04/18/01
01-11-0461

Certificate No. RONALD J. EDSON 3239
GARY EDSON 12641

DISTRICT I
P.O. Box 1986, Hobbs, NM 88241-1986

DISTRICT II
P.O. Drawer DD, Artesia, NM 88211-0719

DISTRICT III
1000 Rio Brazos Rd., Aztec, NM 87410

DISTRICT IV
P.O. Box 2088, SANTA FE, N.M. 87504-2088

State of New Mexico
Energy, Minerals and Natural Resources Department

OIL CONSERVATION DIVISION
P.O. Box 2088
Santa Fe, New Mexico 87504-2088

Form C-102
Revised February 10, 1994
Submit to Appropriate District Office
State Lease - 4 Copies
Fee Lease - 3 Copies

WELL LOCATION AND ACREAGE DEDICATION PLAT

☐ AMENDED REPORT

API Number	Pool Code 40299	Pool Name LOST TANK - DELAWARE
Property Code 26401	Property Name LOST TANK "35" STATE	Well Number 13
OGRID No. 17891	Operator Name POGO PRODUCING COMPANY	Elevation 3552'

Surface Location

UL or lot No.	Section	Township	Range	Lot Idn	Feet from the	North/South line	Feet from the	East/West line	County
A	35	21-S	31-E		330'	NORTH	330'	EAST	EDDY

Bottom Hole Location If Different From Surface

UL or lot No.	Section	Township	Range	Lot Idn	Feet from the	North/South line	Feet from the	East/West line	County
Dedicated Acres 40	Joint or Infill	Consolidation Code	Order No.						

NO ALLOWABLE WILL BE ASSIGNED TO THIS COMPLETION UNTIL ALL INTERESTS HAVE BEEN CONSOLIDATED
OR A NON-STANDARD UNIT HAS BEEN APPROVED BY THE DIVISION

<p>GEODETIC COORDINATES NAD 27 NME</p> <p>Y=524758.6 N X=682853.2 E</p> <p>LAT.=32°26'28.61" N LONG.=103°44'26.24" W</p>		<p>OPERATOR CERTIFICATION</p> <p>I hereby certify that the information contained herein is true and complete to the best of my knowledge and belief.</p> <p><i>Joe T. Janica</i> Signature</p> <p>Joe T. Janica Printed Name</p> <p>Agent Title</p> <p>06/01/04 Date</p>
		<p>SURVEYOR CERTIFICATION</p> <p>I hereby certify that the well location shown on this plat was plotted from field notes of actual surveys made by me or under my supervision, and that the same is true and correct to the best of my belief.</p> <p>MAY 18, 2004</p> <p>Date Surveyed _____ JR</p> <p>Signature & Seal of Professional Surveyor</p> <p><i>GARY EDISON</i> GARY EDISON 04.11.0592</p> <p>Certificate No. GARY EDISON 12641</p>

DISTRICT I
P.O. Box 1888, Hobbs, NM 88241-1888

DISTRICT II
P.O. Drawer 80, Artesia, NM 88211-0718

DISTRICT III
1000 Rio Brazos Rd., Artesia, NM 87410

DISTRICT IV
P.O. Box 2088, Santa Fe, N.M. 87504-2088

State of New Mexico
Energy, Minerals and Natural Resources Department

OIL CONSERVATION DIVISION
P.O. Box 2088
Santa Fe, New Mexico 87504-2088

Form C-102
Revised February 10, 1994
Submit to Appropriate District Office
State Lease - 4 Copies
Fee Lease - 3 Copies

WELL LOCATION AND ACREAGE DEDICATION PLAT

☐ AMENDED REPORT

API Number		Pool Code	Pool Name
		40299	LOST TANK-DELAWARE
Property Code	Property Name		Well Number
26401	LOST TANK "35" STATE		14
OGRID No.	Operator Name		Elevation
17891	POGO PRODUCING COMPANY		3529'

Surface Location

UL or lot No.	Section	Township	Range	Lot Idn	Feet from the	North/South line	Feet from the	East/West line	County
B	35	21-S	31-E		330	NORTH	1650	EAST	EDDY

Bottom Hole Location If Different From Surface

UL or lot No.	Section	Township	Range	Lot Idn	Feet from the	North/South line	Feet from the	East/West line	County

Dedicated Acres	Joint or Infill	Consolidation Code	Order No.
40			

NO ALLOWABLE WILL BE ASSIGNED TO THIS COMPLETION UNTIL ALL INTERESTS HAVE BEEN CONSOLIDATED
OR A NON-STANDARD UNIT HAS BEEN APPROVED BY THE DIVISION

	<p>OPERATOR CERTIFICATION</p> <p>I hereby certify that the information contained herein is true and complete to the best of my knowledge and belief.</p> <p><i>Joe T. Janica</i> Signature</p> <p>Joe T. Janica Printed Name</p> <p>Agent</p> <p>Title</p> <p>08/07/03 Date</p>
	<p>SURVEYOR CERTIFICATION</p> <p>I hereby certify that the well location shown on this plat was plotted from field notes of actual surveys made by me or under my supervision and that the same is true and correct to the best of my belief.</p> <p>AUGUST 5, 2003</p> <p>Date Surveyed</p> <p><i>Ronald J. Eidson</i> Signature & Seal of Professional Surveyor</p> <p>03.11.0836</p> <p>Certification No. RONALD J. EIDSON 3239 SARY EIDSON 12841</p>

State of New Mexico

Energy, Minerals and Natural Resources Department

Form C-102

Revised February 10, 1994

Submit to Appropriate District Office

State Lease - 4 Copies

Fee Lease - 3 Copies

DISTRICT I

P.O. Box 1980, Hobbs, NM 88241-1980

DISTRICT II

P.O. Drawer DD, Artesia, NM 88211-0719

DISTRICT III

1000 Rio Brazos Rd., Aztec, NM 87410

DISTRICT IV

P.O. BOX 2088, SANTA FE, N.M. 87504-2088

OIL CONSERVATION DIVISION

P.O. Box 2088

Santa Fe, New Mexico 87504-2088

WELL LOCATION AND ACREAGE DEDICATION PLAT

☐ AMENDED REPORT

API Number	Pool Code	Pool Name
	40299	LOST TANK-DELAWARE
Property Code	Property Name	Well Number
26401	LOST TANK "35" STATE	15
OGRID No.	Operator Name	Elevation
17891	POGO PRODUCING COMPANY	3506'

Surface Location

UL or lot No.	Section	Township	Range	Lot Idn	Feet from the	North/South line	Feet from the	East/West line	County
C	35	21-S	31-E		330'	NORTH	1650'	WEST	EDDY

Bottom Hole Location If Different From Surface

UL or lot No.	Section	Township	Range	Lot Idn	Feet from the	North/South line	Feet from the	East/West line	County
Dedicated Acres		Joint or Infill		Consolidation Code		Order No.			
40									

NO ALLOWABLE WILL BE ASSIGNED TO THIS COMPLETION UNTIL ALL INTERESTS HAVE BEEN CONSOLIDATED
OR A NON-STANDARD UNIT HAS BEEN APPROVED BY THE DIVISION

	OPERATOR CERTIFICATION I hereby certify the the information contained herein is true and complete to the best of my knowledge and belief. Signature Joe T. Janica Printed Name Agent Title 06/01/04 Date
	SURVEYOR CERTIFICATION I hereby certify that the well location shown on this plat was plotted from field notes of actual surveys made by me or under my supervision, and that the same is true and correct to the best of my belief. MAY 18, 2004 Date Surveyed Signature & Seal of Professional Surveyor Gary Edison Certificate No. GARY EDISON 12641

DISTRICT I
P.O. Box 1880, Hobbs, NM 88241-1880

DISTRICT II
P.O. Drawer 20, Artesia, NM 88211-0710

DISTRICT III
1000 Rio Brazos Rd., Artesia, NM 87410

DISTRICT IV
P.O. Box 3080, Santa Fe, N.M. 87504-2080

State of New Mexico
Energy, Minerals and Natural Resources Department

OIL CONSERVATION DIVISION
P.O. Box 2088
Santa Fe, New Mexico 87504-2088

Form C-102
Revised February 10, 1994
Submit to Appropriate District Office
State Lease - 4 Copies
Fee Lease - 3 Copies

WELL LOCATION AND ACREAGE DEDICATION PLAT

☐ AMENDED REPORT

API Number		Pool Code 40299	Pool Name LOST TANK - DELAWARE
Property Code 26401	Property Name LOST TANK 35 STATE		Well Number 16
OGRID No. 17891	Operator Name POGO PRODUCING COMPANY		Elevation 3501'

Surface Location

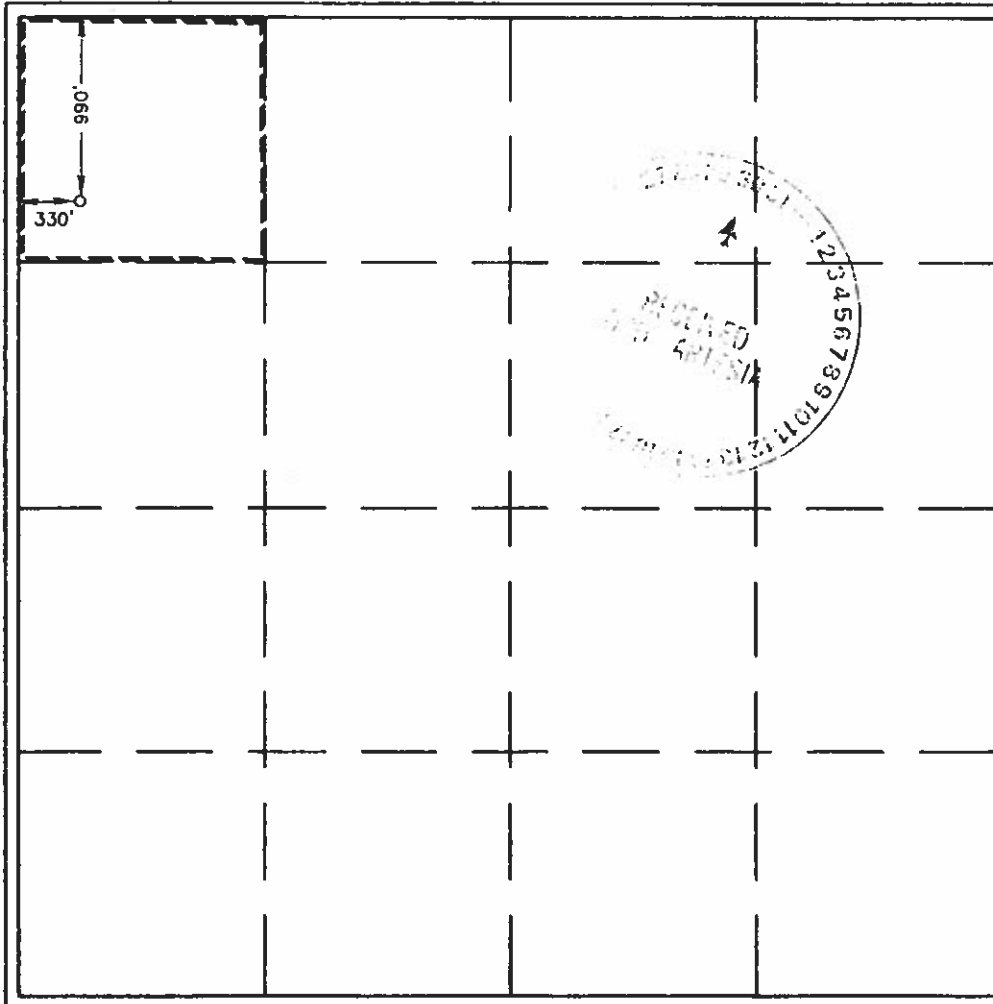
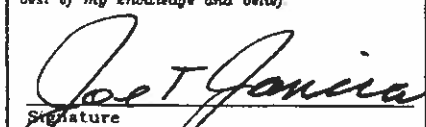
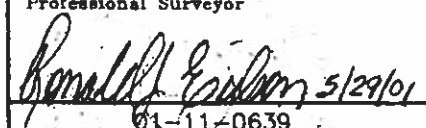
UL or lot No. D	Section 35	Township 21-S	Range 31-E	Lot Idn	Feet from the 990	North/South line NORTH	Feet from the 330	East/West line WEST	County EDDY
--------------------	---------------	------------------	---------------	---------	----------------------	---------------------------	----------------------	------------------------	----------------

Bottom Hole Location If Different From Surface

UL or lot No.	Section	Township	Range	Lot Idn	Feet from the	North/South line	Feet from the	East/West line	County
---------------	---------	----------	-------	---------	---------------	------------------	---------------	----------------	--------

Dedicated Acres 40	Joint or Infill	Consolidation Code	Order No.
-----------------------	-----------------	--------------------	-----------

NO ALLOWABLE WILL BE ASSIGNED TO THIS COMPLETION UNTIL ALL INTERESTS HAVE BEEN CONSOLIDATED
OR A NON-STANDARD UNIT HAS BEEN APPROVED BY THE DIVISION

	OPERATOR CERTIFICATION I hereby certify the the information contained herein is true and complete to the best of my knowledge and belief.  Signature Joe T. Janica Printed Name Agent Title 05/29/01 Date
	SURVEYOR CERTIFICATION I hereby certify that the well location shown on this plat was plotted from field notes of actual surveys made by me or under my supervision and that the same is true and correct to the best of my belief. MAY 24, 2001 Date Surveyed AWS Signature & Seal of Professional Surveyor  01-11-0639
	Certificate No. RONALD J. EDSON 3239 GARY EDSON 12641

DISTRICT I
P.O. Box 1880, Hobbs, NM 88241-1880

State of New Mexico

Energy, Minerals and Natural Resources Department

DISTRICT II
P.O. Drawer DD, Artesia, NM 88211-0719

OIL CONSERVATION DIVISION

P.O. Box 2088

Santa Fe, New Mexico 87504-2088

Form C-102
Revised February 10, 1994
Submit to Appropriate District Office
State Lease - 4 Copies
Fee Lease - 3 Copies

DISTRICT III
1000 Rio Brazos Rd., Artec, NM 87410

DISTRICT IV
P.O. BOX 2088, SANTA FE, N.M. 87504-2088

WELL LOCATION AND ACREAGE DEDICATION PLAT

☐ AMENDED REPORT

API Number 30-025-35918	Pool Code 39360	Pool Name LIVINGSTON RIDGE-DELAWARE
Property Code 29782	Property Name MILLS "19"	Well Number 1
OGRD No. 17891	Operator Name POGO PRODUCING COMPANY	Elevation 3597'

Surface Location

UL or lot No.	Section	Township	Range	Lot Idn	Feet from the	North/South line	Feet from the	East/West line	County
2	19	22-S	32-E		2080	NORTH	330	WEST	LEA

Bottom Hole Location If Different From Surface

UL or lot No.	Section	Township	Range	Lot Idn	Feet from the	North/South line	Feet from the	East/West line	County
Dedicated Acres 40	Joint or Infill	Consolidation Code	Order No.						

NO ALLOWABLE WILL BE ASSIGNED TO THIS COMPLETION UNTIL ALL INTERESTS HAVE BEEN CONSOLIDATED
OR A NON-STANDARD UNIT HAS BEEN APPROVED BY THE DIVISION

	<p>OPERATOR CERTIFICATION</p> <p>I hereby certify the the information contained herein is true and complete to the best of my knowledge and belief.</p> <p><i>Joe T. Janica</i> Signature Joe T. Janica Printed Name Agent Title 05/20/02 Date</p>			
	<p>SURVEYOR CERTIFICATION</p> <p>I hereby certify that the well location shown on this plat was plotted from field notes of actual surveys made by me or under my supervision, and that the same is true and correct to the best of my belief.</p> <p>MAY 15, 2002 Date Surveyed A.W.B. Signature & Seal of Professional Surveyor <i>Ronald J. Edson</i> 02.11.0358 Certificate No. RONALD J. EDSON 3230 GARY EDSON 12641</p>			

District I

1625 N. French Dr., Hobbs, NM 88240

District II

1301 W. Grand Avenue, Artesia, NM 88210

District III

1000 Rio Brazos Rd., Aztec, NM 87410

District IV

1220 S. St. Francis Dr., Santa Fe, NM 87505

State of New Mexico

Energy, Minerals & Natural Resources Department

OIL CONSERVATION DIVISION

1220 South St. Francis Dr.

Santa Fe, NM 87505

Form C-102

Revised June 10, 2003

Submit to Appropriate District Office

State Lease - 4 Copies

Fee Lease - 3 Copies

☐ AMENDED REPORT

WELL LOCATION AND ACREAGE DEDICATION PLAT

¹ API Number 30-025-37184	² Pool Code 39366	³ Pool Name Livingston Ridge Wildcat - Delaware East
⁴ Property Code 13272	Proximity 30 Federal	⁵ Property Name CONFIDENTIAL
⁶ OGRID No. 017891	⁷ Operator Name Pogo Producing Company	⁸ Well Number 3
		⁹ Elevation 3579'

¹⁰ Surface Location

UL or lot no.	Section	Township	Range	Lot Idn	Feet from the	North/South line	Feet from the	East/West line	County
F	30	22S	32E		1980	North	1980	West	Lea

¹¹ Bottom Hole Location If Different From Surface

UL or lot no.	Section	Township	Range	Lot Idn	Feet from the	North/South line	Feet from the	East/West line	County

¹² Dedicated Acres 40	¹³ Joint or Infill	¹⁴ Consolidation Code	¹⁵ Order No.
-------------------------------------	-------------------------------	----------------------------------	-------------------------

NO ALLOWABLE WILL BE ASSIGNED TO THIS COMPLETION UNTIL ALL INTERESTS HAVE BEEN CONSOLIDATED OR A NON-STANDARD UNIT HAS BEEN APPROVED BY THE DIVISION

<div data-bbox="97 930 1039 1879"> <p>16</p> </div>	<p>17 OPERATOR CERTIFICATION</p> <p>I hereby certify that the information contained herein is true and complete to the best of my knowledge and belief.</p> <p><i>Cathy Wright</i></p> <p>Signature</p> <p>Cathy Wright</p> <p>Printed Name</p> <p>Sr. Eng Tech</p> <p>Title and E-mail Address</p> <p>09/21/05</p> <p>Date</p>
	<p>18 SURVEYOR CERTIFICATION</p> <p>I hereby certify that the well location shown on this plat was plotted from field notes of actual surveys made by me or under my supervision, and that the same is true and correct to the best of my belief.</p> <p>Date of Survey</p> <p>Signature and Seal of Professional Surveyor</p>
	<p>Certificate Number</p>

Submit to Appropriate
District Office
State Lease - 4 copies
Fee Lease - 3 copies

State of New Mexico
Energy, Minerals and Natural Resources Department

Form C-102
Revised 1-1-89

OIL CONSERVATION DIVISION

P.O. Box 2088
Santa Fe, New Mexico 87504-2088

DISTRICT I
P.O. Box 1980, Hobbs, NM 88240

DISTRICT II
P.O. Denver DD, Artesia, NM 88210

DISTRICT III
1000 Rio Brazos Rd., Aztec, NM 87410

WELL LOCATION AND ACREAGE DEDICATION PLAT

All Distances must be from the outer boundaries of the section

Operator Pogo Producing Company			Lease State 2		Well No. 1
Unit Letter P	Section 2	Township 22 South	Range 31 East	County Eddy	
Actual Footage Location of Well: 330 feet from the South line and 330 feet from the East line					
Ground level Elev. 3545.8	Producing Formation		Pool	Dedicated Acreage: 40 Acres	

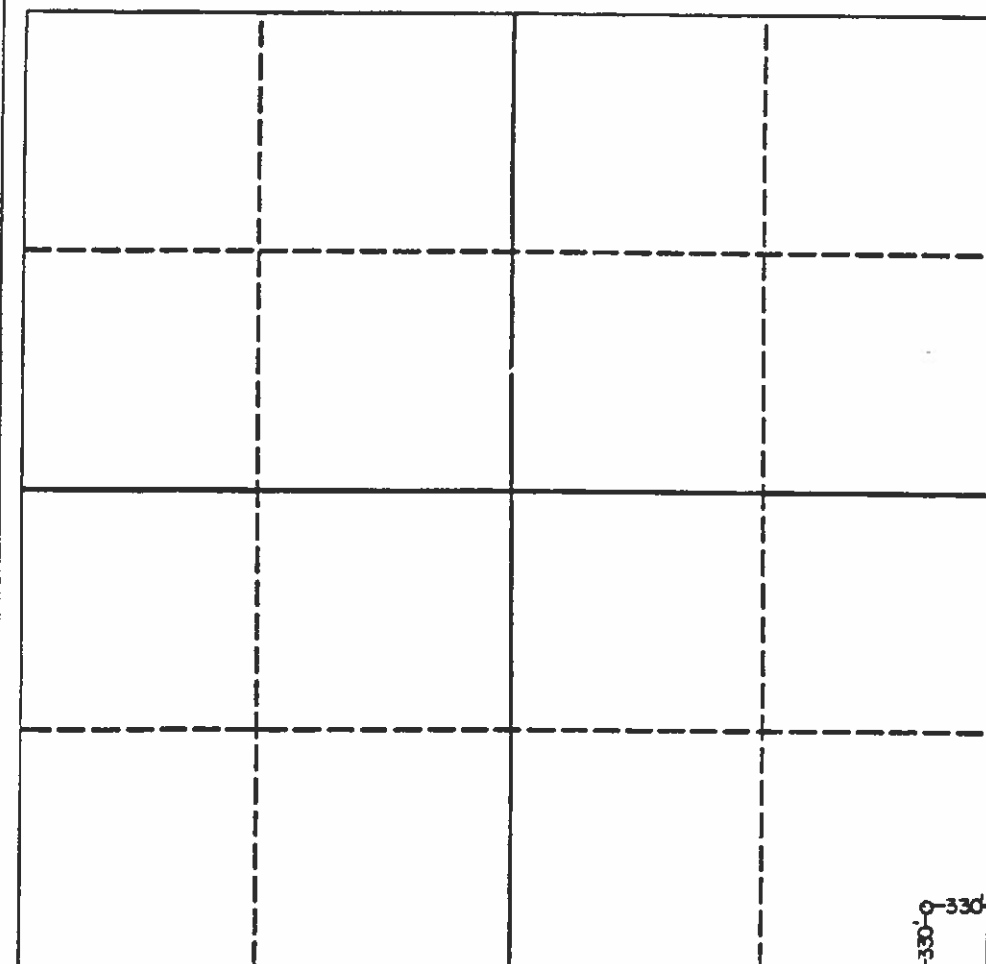
- Outline the acreage dedicated to the subject well by colored pencil or hatchure marks on the plat below.
- If more than one lease is dedicated to the well, outline each and identify the ownership thereof (both as to working interest and royalty).
- If more than one lease of different ownership is dedicated to the well, have the interest of all owners been consolidated by communitization, unitization, force-pooling, etc.?

☐ Yes
 ☐ No

If answer is "yes" type of consolidation _____

If answer is "no" list the owners and tract descriptions which have actually been consolidated. (Use reverse side of this form if necessary.) _____

No allowable will be assigned to the well until all interests have been consolidated (by communitization, unitization, forced-pooling, or otherwise) or until a non-standard unit, eliminating such interest, has been approved by the Division.



OPERATOR CERTIFICATION

I hereby certify that the information contained herein is true and complete to the best of my knowledge and belief.


Signature *Richard L. Wright*
Printed Name **Richard L. Wright**
Position **Division Oper. Supv.**
Company **Pogo Producing Company**
Date **October 31, 1991**

SURVEYOR CERTIFICATION

I hereby certify that the well location shown on this plat was plotted from field notes of actual surveys made by me or under my supervision, and that the same is true and correct to the best of my knowledge and belief.

Date Surveyed
October 30, 1991

Signature & Seal of Professional Surveyor
John W. West
Professional No. **JOHN W. WEST 676**
RONALD J. EMMON 3239
JOHN W. WEST



DISTRICT I
P.O. Box 1980, Hobbs, NM 88240

State of New Mexico
Energy, Minerals and Natural Resources Department

Form C-102
Revised February 10, 1994
Instruction on back
Submit to Appropriate District Office
State Lease - 4 Copies
Fee Lease - 3 Copies

DISTRICT II
P.O. Drawer DD, Artesia, NM 88210

DISTRICT III
1000 Rio Braxos Ed., Aztec, NM 87410

OIL CONSERVATION DIVISION
P.O. Box 2088
Santa Fe, New Mexico 87504-2088

☐ AMENDED REPORT

WELL LOCATION AND ACREAGE DEDICATION PLAT

API Number 30-015-28416	Pool Code 40299	Pool Name Lost Tank, Delaware
Property Code	Property Name STATE "2"	Well Number 2
OCRD No.	Operator Name POGO PRODUCING COMPANY	Elevation 3524


Surface Location

UL or lot No. 0	Section 2	Township 22 S	Range 31 E	Lot Idn	Feet from the 660	North/South line SOUTH	Feet from the 2310	East/West line EAST	County EDDY
--------------------	--------------	------------------	---------------	---------	----------------------	---------------------------	-----------------------	------------------------	----------------

Bottom Hole Location If Different From Surface

UL or lot No.	Section	Township	Range	Lot Idn	Feet from the	North/South line	Feet from the	East/West line	County
					Dedicated Acres	Joint or Infill	Consolidation Code	Order No.	

NO ALLOWABLE WILL BE ASSIGNED TO THIS COMPLETION UNTIL ALL INTERESTS HAVE BEEN CONSOLIDATED
OR A NON-STANDARD UNIT HAS BEEN APPROVED BY THE DIVISION

LOT 4 40.06 AC.	LOT 3 39.93 AC.	LOT 2 39.81 AC.	LOT 1 39.68 AC.
			
OPERATOR CERTIFICATION I hereby certify the the information contained herein is true and complete to the best of my knowledge and belief. Signature: <u>Terry Gant</u> Printed Name: <u>Senior Landman</u> Title: <u>3/25/95</u> Date:			
SURVEYOR CERTIFICATION I hereby certify that the well location shown on this plat was plotted from field notes of actual surveys made by me or under my supervision, and that the same is true and correct to the best of my belief. Date Surveyed: <u>MARCH 23, 1995</u> Signature & Seal of Professional Surveyor: <u>[Signature]</u> JLP Certification No.: <u>3-24-95</u> Professional Seal: <u>RONALD J. EDSON, 3239</u> Certification No.: <u>95-0467</u>			

District I
1625 N. French Dr., Hobbs, NM 88240
Phone: (575) 393-6161 Fax: (575) 393-0720
District II
811 S. First St., Artesia, NM 88210
Phone: (575) 748-1283 Fax: (575) 748-9720
District III
1000 Rio Brazos Road, Aztec, NM 87410
Phone: (505) 334-6178 Fax: (505) 334-6170
District IV
1220 S. St. Francis Dr., Santa Fe, NM 87505
Phone: (505) 476-3460 Fax: (505) 476-3462

State of New Mexico
Energy, Minerals & Natural Resources Department
OIL CONSERVATION DIVISION
1220 South St. Francis Dr.
Santa Fe, NM 87505

Form C-102
Revised August 1, 2011
Submit one copy to appropriate
District Office
☒ AMENDED REPORT

WELL LOCATION AND ACREAGE DEDICATION PLAT

¹ API Number 30-015-37955	² Pool Code 96582	³ Pool Name LOST TANK; DELAWARE, WEST
⁴ Property Code 304879	⁵ Property Name LOST TANK 4 FEDERAL	⁶ Well Number 12
⁷ OGRID No. 16696	⁸ Operator Name OXY USA INC.	⁹ Elevation 3441.6' GL


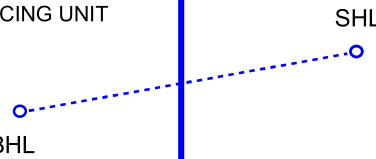
¹⁰ Surface Location

UL or lot no.	Section	Township	Range	Lot Idn	Feet from the	North/South line	Feet from the	East/West line	County
K	4	22S	31E		2200	SOUTH	2260	WEST	EDDY

¹¹ Bottom Hole Location If Different From Surface

UL or lot no.	Section	Township	Range	Lot Idn	Feet from the	North/South line	Feet from the	East/West line	County
L	4	22S	31E		1956	SOUTH	461	WEST	EDDY
¹² Dedicated Acres 40	¹³ Joint or Infill	¹⁴ Consolidation Code	¹⁵ Order No.						

No allowable will be assigned to this completion until all interests have been consolidated or a non-standard unit has been approved by the division.

¹⁶				¹⁷ OPERATOR CERTIFICATION <i>I hereby certify that the information contained herein is true and complete to the best of my knowledge and belief, and that this organization either owns a working interest or unleased mineral interest in the land including the proposed bottom hole location or has a right to drill this well at this location pursuant to a contract with an owner of such a mineral or working interest, or to a voluntary pooling agreement or a compulsory pooling order heretofore entered by the division.</i>  7/19/2022 Signature Date SANDRA MUSALLAM Printed Name SANDRA_MUSALLAM@OXY.COM E-mail Address
SPACING UNIT 				¹⁸ SURVEYOR CERTIFICATION <i>I hereby certify that the well location shown on this plat was plotted from field notes of actual surveys made by me or under my supervision, and that the same is true and correct to the best of my belief.</i> AUGUST 3, 2010 Date of Survey Signature and Seal of Professional Surveyor: 15079 Certificate Number

Well Name: LOST TANK 4 FEDERAL	Well Location: T22S / R31E / SEC 4 / LOT K / NESW /	County or Parish/State: EDDY / NM
Well Number: 12	Type of Well: OIL WELL	Allottee or Tribe Name:
Lease Number: NMNM0417696	Unit or CA Name:	Unit or CA Number:
US Well Number: 300153795500S1	Well Status: Producing Oil Well	Operator: OXY USA INCORPORATED

Subsequent Report

Sundry ID: 2682895

Type of Submission: Subsequent Report	Type of Action: Other
Date Sundry Submitted: 07/20/2022	Time Sundry Submitted: 01:15
Date Operation Actually Began: 07/20/2022	

Actual Procedure: OXY requests approval of the attached amended Spacing Unit.

SR Attachments

Actual Procedure

LOST_TANK_4_FEDERAL_012_v2_print_20220720011508.pdf

Well Name: LOST TANK 4 FEDERAL	Well Location: T22S / R31E / SEC 4 / LOT K / NESW /	County or Parish/State: EDDY / NM
Well Number: 12	Type of Well: OIL WELL	Allottee or Tribe Name:
Lease Number: NMNM0417696	Unit or CA Name:	Unit or CA Number:
US Well Number: 300153795500S1	Well Status: Producing Oil Well	Operator: OXY USA INCORPORATED

Operator

I certify that the foregoing is true and correct. Title 18 U.S.C. Section 1001 and Title 43 U.S.C. Section 1212, make it a crime for any person knowingly and willfully to make to any department or agency of the United States any false, fictitious or fraudulent statements or representations as to any matter within its jurisdiction. Electronic submission of Sundry Notices through this system satisfies regulations requiring a

Operator Electronic Signature: SANDRA MUSALLAM

Signed on: JUL 20, 2022 01:15 AM

Name: OXY USA INCORPORATED

Title: Regulatory Engineer

Street Address: 5 GREENWAY PLAZA, SUITE 110

City: HOUSTON

State: TX

Phone: (713) 366-5106

Email address: SANDRA_MUSALLAM@OXY.COM

Field

Representative Name:

Street Address:

City:

State:

Zip:

Phone:

Email address:

District I
1625 N. French Dr., Hobbs, NM 88240
Phone: (575) 393-6161 Fax: (575) 393-0720
District II
811 S. First St., Artesia, NM 88210
Phone: (575) 748-1283 Fax: (575) 748-9720
District III
1000 Rio Brazos Road, Aztec, NM 87410
Phone: (505) 334-6178 Fax: (505) 334-6170
District IV
1220 S. St. Francis Dr., Santa Fe, NM 87505
Phone: (505) 476-3460 Fax: (505) 476-3462

State of New Mexico
Energy, Minerals & Natural Resources Department
OIL CONSERVATION DIVISION
1220 South St. Francis Dr.
Santa Fe, NM 87505

Form C-102
Revised August 1, 2011
Submit one copy to appropriate
District Office

☒ AMENDED REPORT

WELL LOCATION AND ACREAGE DEDICATION PLAT

¹ API Number 30-015-37956	² Pool Code 96582	³ Pool Name LOST TANK; DELAWARE, WEST
⁴ Property Code 304879	⁵ Property Name LOST TANK 4 FEDERAL	⁶ Well Number 13
⁷ OGRID No. 16696	⁸ Operator Name OXY USA INC.	⁹ Elevation 3442.3' GL

¹⁰ Surface Location


UL or lot no.	Section	Township	Range	Lot Idn	Feet from the	North/South line	Feet from the	East/West line	County
K	4	22S	31E		2150	SOUTH	2260	WEST	EDDY

¹¹ Bottom Hole Location If Different From Surface

UL or lot no.	Section	Township	Range	Lot Idn	Feet from the	North/South line	Feet from the	East/West line	County

¹² Dedicated Acres 40	¹³ Joint or Infill	¹⁴ Consolidation Code	¹⁵ Order No.
-------------------------------------	-------------------------------	----------------------------------	-------------------------

No allowable will be assigned to this completion until all interests have been consolidated or a non-standard unit has been approved by the division.

¹⁶				<p>¹⁷ OPERATOR CERTIFICATION</p> <p><i>I hereby certify that the information contained herein is true and complete to the best of my knowledge and belief, and that this organization either owns a working interest or unleased mineral interest in the land including the proposed bottom hole location or has a right to drill this well at this location pursuant to a contract with an owner of such a mineral or working interest, or to a voluntary pooling agreement or a compulsory pooling order heretofore entered by the division.</i></p> <p> 7/19/2022 Signature Date</p> <p>SANDRA MUSALLAM Printed Name</p> <p>SANDRA_MUSALLAM@OXY.COM E-mail Address</p>
				<p>¹⁸ SURVEYOR CERTIFICATION</p> <p><i>I hereby certify that the well location shown on this plat was plotted from field notes of actual surveys made by me or under my supervision, and that the same is true and correct to the best of my belief.</i></p> <p>AUGUST 3, 2010 Date of Survey</p> <p>Signature and Seal of Professional Surveyor:</p>
				<p>15079 Certificate Number</p>

SPACING UNIT



Well Name: LOST TANK 4 FEDERAL	Well Location: T22S / R31E / SEC 4 / NESW /	County or Parish/State: EDDY / NM
Well Number: 13	Type of Well: OIL WELL	Allottee or Tribe Name:
Lease Number: NMNM0417696	Unit or CA Name:	Unit or CA Number:
US Well Number: 300153795600S1	Well Status: Producing Oil Well	Operator: OXY USA INCORPORATED

Subsequent Report

Sundry ID: 2682896

Type of Submission: Subsequent Report

Type of Action: Other

Date Sundry Submitted: 07/20/2022

Time Sundry Submitted: 01:17

Date Operation Actually Began: 07/20/2022

Actual Procedure: OXY requests approval of the attached amended Spacing Unit.

SR Attachments

Actual Procedure

LOST_TANK_4_FEDERAL_013_v2_print_20220720011714.pdf

Well Name: LOST TANK 4 FEDERAL	Well Location: T22S / R31E / SEC 4 / NESW /	County or Parish/State: EDDY / NM
Well Number: 13	Type of Well: OIL WELL	Allottee or Tribe Name:
Lease Number: NMNM0417696	Unit or CA Name:	Unit or CA Number:
US Well Number: 300153795600S1	Well Status: Producing Oil Well	Operator: OXY USA INCORPORATED

Operator

I certify that the foregoing is true and correct. Title 18 U.S.C. Section 1001 and Title 43 U.S.C. Section 1212, make it a crime for any person knowingly and willfully to make to any department or agency of the United States any false, fictitious or fraudulent statements or representations as to any matter within its jurisdiction. Electronic submission of Sundry Notices through this system satisfies regulations requiring a

Operator Electronic Signature: SANDRA MUSALLAM

Signed on: JUL 20, 2022 01:17 AM

Name: OXY USA INCORPORATED

Title: Regulatory Engineer

Street Address: 5 GREENWAY PLAZA, SUITE 110

City: HOUSTON

State: TX

Phone: (713) 366-5106

Email address: SANDRA_MUSALLAM@OXY.COM

Field

Representative Name:

Street Address:

City:

State:

Zip:

Phone:

Email address:

District I
1625 N. French Dr., Hobbs, NM 88240
Phone: (575) 393-6161 Fax: (575) 393-0720
District II
811 S. First St., Artesia, NM 88210
Phone: (575) 748-1283 Fax: (575) 748-9720
District III
1000 Rio Brazos Road, Aztec, NM 87410
Phone: (505) 334-6178 Fax: (505) 334-6170
District IV
1220 S. St. Francis Dr., Santa Fe, NM 87505
Phone: (505) 476-3460 Fax: (505) 476-3462

State of New Mexico
Energy, Minerals & Natural Resources Department
OIL CONSERVATION DIVISION
1220 South St. Francis Dr.
Santa Fe, NM 87505

Form C-102
Revised August 1, 2011
Submit one copy to appropriate
District Office
☒ AMENDED REPORT

WELL LOCATION AND ACREAGE DEDICATION PLAT

¹ API Number 30-015-37893	² Pool Code 96582	³ Pool Name LOST TANK; DELAWARE, WEST
⁴ Property Code 304879	⁵ Property Name LOST TANK 4 FEDERAL	⁶ Well Number 14
⁷ OGRID No. 16696	⁸ Operator Name OXY USA INC.	⁹ Elevation 3456.3' GL


¹⁰ Surface Location

UL or lot no.	Section	Township	Range	Lot Idn	Feet from the	North/South line	Feet from the	East/West line	County
I	4	22S	31E		2225	SOUTH	1260	EAST	EDDY

¹¹ Bottom Hole Location If Different From Surface

UL or lot no.	Section	Township	Range	Lot Idn	Feet from the	North/South line	Feet from the	East/West line	County
J	4	22S	31E		1652	SOUTH	1811	EAST	EDDY
¹² Dedicated Acres 40	¹³ Joint or Infill	¹⁴ Consolidation Code	¹⁵ Order No.						

No allowable will be assigned to this completion until all interests have been consolidated or a non-standard unit has been approved by the division.

¹⁶ 	¹⁷ OPERATOR CERTIFICATION <i>I hereby certify that the information contained herein is true and complete to the best of my knowledge and belief, and that this organization either owns a working interest or unleased mineral interest in the land including the proposed bottom hole location or has a right to drill this well at this location pursuant to a contract with an owner of such a mineral or working interest, or to a voluntary pooling agreement or a compulsory pooling order heretofore entered by the division.</i>  7/19/2022 Signature Date SANDRA MUSALLAM Printed Name SANDRA_MUSALLAM@OXY.COM E-mail Address	
	¹⁸ SURVEYOR CERTIFICATION <i>I hereby certify that the well location shown on this plat was plotted from field notes of actual surveys made by me or under my supervision, and that the same is true and correct to the best of my belief.</i> AUGUST 3, 2010 Date of Survey Signature and Seal of Professional Surveyor:	
	15079 Certificate Number	

Well Name: LOST TANK 4 FEDERAL	Well Location: T22S / R31E / SEC 4 / NESE /	County or Parish/State: EDDY / NM
Well Number: 14	Type of Well: OIL WELL	Allottee or Tribe Name:
Lease Number: NMNM0417696	Unit or CA Name:	Unit or CA Number:
US Well Number: 300153789300S1	Well Status: Producing Oil Well	Operator: OXY USA INCORPORATED

Subsequent Report

Sundry ID: 2682898

Type of Submission: Subsequent Report	Type of Action: Other
Date Sundry Submitted: 07/20/2022	Time Sundry Submitted: 01:22
Date Operation Actually Began: 07/20/2022	

Actual Procedure: OXY requests approval of the attached amended Spacing Unit.

SR Attachments

Actual Procedure

LOST_TANK_4_FEDERAL_014_v2_print_20220720012212.pdf

Well Name: LOST TANK 4 FEDERAL	Well Location: T22S / R31E / SEC 4 / NESE /	County or Parish/State: EDDY / NM
Well Number: 14	Type of Well: OIL WELL	Allottee or Tribe Name:
Lease Number: NMNM0417696	Unit or CA Name:	Unit or CA Number:
US Well Number: 300153789300S1	Well Status: Producing Oil Well	Operator: OXY USA INCORPORATED

Operator

I certify that the foregoing is true and correct. Title 18 U.S.C. Section 1001 and Title 43 U.S.C. Section 1212, make it a crime for any person knowingly and willfully to make to any department or agency of the United States any false, fictitious or fraudulent statements or representations as to any matter within its jurisdiction. Electronic submission of Sundry Notices through this system satisfies regulations requiring a

Operator Electronic Signature: SANDRA MUSALLAM

Signed on: JUL 20, 2022 01:22 AM

Name: OXY USA INCORPORATED

Title: Regulatory Engineer

Street Address: 5 GREENWAY PLAZA, SUITE 110

City: HOUSTON

State: TX

Phone: (713) 366-5106

Email address: SANDRA_MUSALLAM@OXY.COM

Field

Representative Name:

Street Address:

City:

State:

Zip:

Phone:

Email address:

District I
1625 N. French Dr., Hobbs, NM 88240
Phone: (575) 393-6161 Fax: (575) 393-0720
District II
811 S. First St., Artesia, NM 88210
Phone: (575) 748-1283 Fax: (575) 748-9720
District III
1000 Rio Brazos Road, Aztec, NM 87410
Phone: (505) 334-6178 Fax: (505) 334-6170
District IV
1220 S. St. Francis Dr., Santa Fe, NM 87505
Phone: (505) 476-3460 Fax: (505) 476-3462

State of New Mexico
Energy, Minerals & Natural Resources Department
OIL CONSERVATION DIVISION
1220 South St. Francis Dr.
Santa Fe, NM 87505

Form C-102
Revised August 1, 2011
Submit one copy to appropriate
District Office
☒ AMENDED REPORT

WELL LOCATION AND ACREAGE DEDICATION PLAT

¹ API Number 30-015-37894	² Pool Code 96582	³ Pool Name LOST TANK; DELAWARE, WEST
⁴ Property Code 304879	⁵ Property Name LOST TANK 4 FEDERAL	⁶ Well Number 15
⁷ OGRID No. 16696	⁸ Operator Name OXY USA INC.	⁹ Elevation 3459' GL


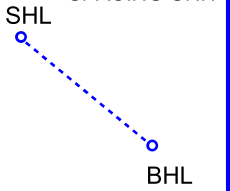
¹⁰ Surface Location

UL or lot no.	Section	Township	Range	Lot Idn	Feet from the	North/South line	Feet from the	East/West line	County
I	4	22S	31E		2225	SOUTH	1160	EAST	EDDY

¹¹ Bottom Hole Location If Different From Surface

UL or lot no.	Section	Township	Range	Lot Idn	Feet from the	North/South line	Feet from the	East/West line	County
I	4	22S	31E		1668	SOUTH	492	EAST	EDDY
¹² Dedicated Acres 40	¹³ Joint or Infill	¹⁴ Consolidation Code	¹⁵ Order No.						

No allowable will be assigned to this completion until all interests have been consolidated or a non-standard unit has been approved by the division.

16				¹⁷ OPERATOR CERTIFICATION <i>I hereby certify that the information contained herein is true and complete to the best of my knowledge and belief, and that this organization either owns a working interest or unleased mineral interest in the land including the proposed bottom hole location or has a right to drill this well at this location pursuant to a contract with an owner of such a mineral or working interest, or to a voluntary pooling agreement or a compulsory pooling order heretofore entered by the division.</i>  7/19/2022 Signature Date SANDRA MUSALLAM Printed Name SANDRA_MUSALLAM@OXY.COM E-mail Address
			SPACING UNIT 	¹⁸ SURVEYOR CERTIFICATION <i>I hereby certify that the well location shown on this plat was plotted from field notes of actual surveys made by me or under my supervision, and that the same is true and correct to the best of my belief.</i> AUGUST 3, 2010 Date of Survey Signature and Seal of Professional Surveyor: 15079 Certificate Number

Well Name: LOST TANK 4 FEDERAL	Well Location: T22S / R31E / SEC 4 / NESE /	County or Parish/State: EDDY / NM
Well Number: 15	Type of Well: OIL WELL	Allottee or Tribe Name:
Lease Number: NMNM0417696	Unit or CA Name:	Unit or CA Number:
US Well Number: 300153789400S1	Well Status: Producing Oil Well	Operator: OXY USA INCORPORATED

Subsequent Report

Sundry ID: 2682899

Type of Submission: Subsequent Report	Type of Action: Other
Date Sundry Submitted: 07/20/2022	Time Sundry Submitted: 01:24
Date Operation Actually Began: 07/20/2022	

Actual Procedure: OXY requests approval of the attached amended Spacing Unit.

SR Attachments

Actual Procedure

LOST_TANK_4_FEDERAL_015_v2_print_20220720012430.pdf

Well Name: LOST TANK 4 FEDERAL	Well Location: T22S / R31E / SEC 4 / NESE /	County or Parish/State: EDDY / NM
Well Number: 15	Type of Well: OIL WELL	Allottee or Tribe Name:
Lease Number: NMNM0417696	Unit or CA Name:	Unit or CA Number:
US Well Number: 300153789400S1	Well Status: Producing Oil Well	Operator: OXY USA INCORPORATED

Operator

I certify that the foregoing is true and correct. Title 18 U.S.C. Section 1001 and Title 43 U.S.C. Section 1212, make it a crime for any person knowingly and willfully to make to any department or agency of the United States any false, fictitious or fraudulent statements or representations as to any matter within its jurisdiction. Electronic submission of Sundry Notices through this system satisfies regulations requiring a

Operator Electronic Signature: SANDRA MUSALLAM

Signed on: JUL 20, 2022 01:24 AM

Name: OXY USA INCORPORATED

Title: Regulatory Engineer

Street Address: 5 GREENWAY PLAZA, SUITE 110

City: HOUSTON

State: TX

Phone: (713) 366-5106

Email address: SANDRA_MUSALLAM@OXY.COM

Field

Representative Name:

Street Address:

City:

State:

Zip:

Phone:

Email address:

District I
1625 N. French Dr., Hobbs, NM 88240
Phone: (575) 393-6161 Fax: (575) 393-0720

District II
811 S. First St., Artesia, NM 88210
Phone: (575) 748-1283 Fax: (575) 748-9720

District III
1000 Rio Brazos Road, Aztec, NM 87410
Phone: (505) 334-6178 Fax: (505) 334-6170

District IV
1220 S. St. Francis Dr., Santa Fe, NM 87505
Phone: (505) 476-3460 Fax: (505) 476-3462

State of New Mexico
Energy, Minerals & Natural Resources Department
OIL CONSERVATION DIVISION
1220 South St. Francis Dr.
Santa Fe, NM 87505

Form C-102
Revised August 1, 2011
Submit one copy to appropriate
District Office
☒ AMENDED REPORT

WELL LOCATION AND ACREAGE DEDICATION PLAT

¹ API Number 30-015-37957	² Pool Code 96582	³ Pool Name LOST TANK; DELAWARE, WEST
⁴ Property Code 304879	⁵ Property Name LOST TANK 4 FEDERAL	⁶ Well Number 16
⁷ OGRID No. 16696	⁸ Operator Name OXY USA INC.	⁹ Elevation 3456.8' GL

¹⁰ Surface Location


UL or lot no.	Section	Township	Range	Lot Idn	Feet from the	North/South line	Feet from the	East/West line	County
1	4	22S	31E		2225	SOUTH	1210	EAST	EDDY

¹¹ Bottom Hole Location If Different From Surface

UL or lot no.	Section	Township	Range	Lot Idn	Feet from the	North/South line	Feet from the	East/West line	County
P	4	22S	31E		452	SOUTH	838	EAST	EDDY

¹² Dedicated Acres 40	¹³ Joint or Infill	¹⁴ Consolidation Code	¹⁵ Order No.
-------------------------------------	-------------------------------	----------------------------------	-------------------------

No allowable will be assigned to this completion until all interests have been consolidated or a non-standard unit has been approved by the division.

16				<p>17 OPERATOR CERTIFICATION</p> <p><i>I hereby certify that the information contained herein is true and complete to the best of my knowledge and belief, and that this organization either owns a working interest or unleased mineral interest in the land including the proposed bottom hole location or has a right to drill this well at this location pursuant to a contract with an owner of such a mineral or working interest, or to a voluntary pooling agreement or a compulsory pooling order heretofore entered by the division.</i></p> <p> 7/19/2022</p> <p>Signature Date</p> <p>SANDRA MUSALLAM</p> <p>Printed Name</p> <p>SANDRA_MUSALLAM@OXY.COM</p> <p>E-mail Address</p>
				<p>18 SURVEYOR CERTIFICATION</p> <p><i>I hereby certify that the well location shown on this plat was plotted from field notes of actual surveys made by me or under my supervision, and that the same is true and correct to the best of my belief.</i></p> <p>AUGUST 3, 2010</p> <p>Date of Survey</p> <p>Signature and Seal of Professional Surveyor:</p> <p>15079</p> <p>Certificate Number</p>

Well Name: LOST TANK 4 FEDERAL	Well Location: T22S / R31E / SEC 4 / NESE /	County or Parish/State: EDDY / NM
Well Number: 16	Type of Well: OIL WELL	Allottee or Tribe Name:
Lease Number: NMNM0417696	Unit or CA Name:	Unit or CA Number:
US Well Number: 300153795700S1	Well Status: Producing Oil Well	Operator: OXY USA INCORPORATED

Subsequent Report

Sundry ID: 2682900

Type of Submission: Subsequent Report	Type of Action: Other
Date Sundry Submitted: 07/20/2022	Time Sundry Submitted: 01:26
Date Operation Actually Began: 07/20/2022	

Actual Procedure: OXY requests approval of the attached amended Spacing Unit.

SR Attachments

Actual Procedure

LOST_TANK_4_FEDERAL_016_v2_print_20220720012621.pdf

Received by OCD: 3/2/2022 1:19:32 PM

Page 115 of 171

Well Name: LOST TANK 4 FEDERAL	Well Location: T22S / R31E / SEC 4 / NESE /	County or Parish/State: EDDY / NM
Well Number: 16	Type of Well: OIL WELL	Allottee or Tribe Name:
Lease Number: NMNM0417696	Unit or CA Name:	Unit or CA Number:
US Well Number: 300153795700S1	Well Status: Producing Oil Well	Operator: OXY USA INCORPORATED

Operator

I certify that the foregoing is true and correct. Title 18 U.S.C. Section 1001 and Title 43 U.S.C. Section 1212, make it a crime for any person knowingly and willfully to make to any department or agency of the United States any false, fictitious or fraudulent statements or representations as to any matter within its jurisdiction. Electronic submission of Sundry Notices through this system satisfies regulations requiring a

Operator Electronic Signature: SANDRA MUSALLAM	Signed on: JUL 20, 2022 01:26 AM
Name: OXY USA INCORPORATED	
Title: Regulatory Engineer	
Street Address: 5 GREENWAY PLAZA, SUITE 110	
City: HOUSTON	State: TX
Phone: (713) 366-5106	
Email address: SANDRA_MUSALLAM@OXY.COM	

Field

Representative Name:		
Street Address:		
City:	State:	Zip:
Phone:		
Email address:		

District I
1625 N. French Dr., Hobbs, NM 88240
Phone: (575) 393-6161 Fax: (575) 393-0720
District II
811 S. First St., Artesia, NM 88210
Phone: (575) 748-1283 Fax: (575) 748-9720
District III
1000 Rio Brazos Road, Aztec, NM 87410
Phone: (505) 334-6178 Fax: (505) 334-6170
District IV
1220 S. St. Francis Dr., Santa Fe, NM 87505
Phone: (505) 476-3460 Fax: (505) 476-3462

State of New Mexico
Energy, Minerals & Natural Resources Department
OIL CONSERVATION DIVISION
1220 South St. Francis Dr.
Santa Fe, NM 87505

Form C-102
Revised August 1, 2011
Submit one copy to appropriate
District Office
☒ AMENDED REPORT

WELL LOCATION AND ACREAGE DEDICATION PLAT

¹ API Number 30-015-37958	² Pool Code 96582	³ Pool Name LOST TANK; DELAWARE, WEST
⁴ Property Code 304879	⁵ Property Name LOST TANK 4 FEDERAL	⁶ Well Number 17
⁷ OGRID No. 16696	⁸ Operator Name OXY USA INC.	⁹ Elevation 3455.7' GL


¹⁰ Surface Location

UL or lot no.	Section	Township	Range	Lot Idn	Feet from the	North/South line	Feet from the	East/West line	County
I	4	22S	31E		2225	SOUTH	1310	EAST	EDDY

¹¹ Bottom Hole Location If Different From Surface

UL or lot no.	Section	Township	Range	Lot Idn	Feet from the	North/South line	Feet from the	East/West line	County
O	4	22S	31E		531	SOUTH	2018	EAST	EDDY
¹² Dedicated Acres 40	¹³ Joint or Infill	¹⁴ Consolidation Code	¹⁵ Order No.						

No allowable will be assigned to this completion until all interests have been consolidated or a non-standard unit has been approved by the division.

¹⁶ 	¹⁷ OPERATOR CERTIFICATION <i>I hereby certify that the information contained herein is true and complete to the best of my knowledge and belief, and that this organization either owns a working interest or unleased mineral interest in the land including the proposed bottom hole location or has a right to drill this well at this location pursuant to a contract with an owner of such a mineral or working interest, or to a voluntary pooling agreement or a compulsory pooling order heretofore entered by the division.</i>  7/19/2022 Signature Date SANDRA MUSALLAM Printed Name SANDRA_MUSALLAM@OXY.COM E-mail Address	
	¹⁸ SURVEYOR CERTIFICATION <i>I hereby certify that the well location shown on this plat was plotted from field notes of actual surveys made by me or under my supervision, and that the same is true and correct to the best of my belief.</i> AUGUST 3, 2010 Date of Survey Signature and Seal of Professional Surveyor:	
	15079 Certificate Number	

Well Name: LOST TANK 4 FEDERAL	Well Location: T22S / R31E / SEC 4 / NESE /	County or Parish/State: EDDY / NM
Well Number: 17	Type of Well: OIL WELL	Allottee or Tribe Name:
Lease Number: NMNM0417696	Unit or CA Name:	Unit or CA Number:
US Well Number: 300153795800S1	Well Status: Producing Oil Well	Operator: OXY USA INCORPORATED

Subsequent Report

Sundry ID: 2682901

Type of Submission: Subsequent Report	Type of Action: Other
Date Sundry Submitted: 07/20/2022	Time Sundry Submitted: 01:28
Date Operation Actually Began: 07/20/2022	

Actual Procedure: OXY requests approval of the attached amended Spacing Unit.

SR Attachments

Actual Procedure

LOST_TANK_4_FEDERAL_017_v2_print_20220720012814.pdf

Well Name: LOST TANK 4 FEDERAL	Well Location: T22S / R31E / SEC 4 / NESE /	County or Parish/State: EDDY / NM
Well Number: 17	Type of Well: OIL WELL	Allottee or Tribe Name:
Lease Number: NMNM0417696	Unit or CA Name:	Unit or CA Number:
US Well Number: 300153795800S1	Well Status: Producing Oil Well	Operator: OXY USA INCORPORATED

Operator

I certify that the foregoing is true and correct. Title 18 U.S.C. Section 1001 and Title 43 U.S.C. Section 1212, make it a crime for any person knowingly and willfully to make to any department or agency of the United States any false, fictitious or fraudulent statements or representations as to any matter within its jurisdiction. Electronic submission of Sundry Notices through this system satisfies regulations requiring a

Operator Electronic Signature: SANDRA MUSALLAM

Signed on: JUL 20, 2022 01:28 AM

Name: OXY USA INCORPORATED

Title: Regulatory Engineer

Street Address: 5 GREENWAY PLAZA, SUITE 110

City: HOUSTON

State: TX

Phone: (713) 366-5106

Email address: SANDRA_MUSALLAM@OXY.COM

Field

Representative Name:

Street Address:

City:

State:

Zip:

Phone:

Email address:

District I
1625 N. French Dr., Hobbs, NM 88240
Phone: (575) 393-6161 Fax: (575) 393-0720
District II
811 S. First St., Artesia, NM 88210
Phone: (575) 748-1283 Fax: (575) 748-9720
District III
1000 Rio Brazos Road, Aztec, NM 87410
Phone: (505) 334-6178 Fax: (505) 334-6170
District IV
1220 S. St. Francis Dr., Santa Fe, NM 87505
Phone: (505) 476-3460 Fax: (505) 476-3462

State of New Mexico
Energy, Minerals & Natural Resources Department
OIL CONSERVATION DIVISION
1220 South St. Francis Dr.
Santa Fe, NM 87505

Form C-102
Revised August 1, 2011
Submit one copy to appropriate
District Office

☒ AMENDED REPORT

WELL LOCATION AND ACREAGE DEDICATION PLAT

¹ API Number 30-015-37895	² Pool Code 96582	³ Pool Name LOST TANK; DELAWARE, WEST
⁴ Property Code 304879	⁵ Property Name LOST TANK 4 FEDERAL	⁶ Well Number 18
⁷ OGRID No. 16696	⁸ Operator Name OXY USA INC.	⁹ Elevation 3443.9' GL


¹⁰ Surface Location

UL or lot no.	Section	Township	Range	Lot Idn	Feet from the	North/South line	Feet from the	East/West line	County
K	4	22S	31E		2050	SOUTH	2260	WEST	EDDY

¹¹ Bottom Hole Location If Different From Surface

UL or lot no.	Section	Township	Range	Lot Idn	Feet from the	North/South line	Feet from the	East/West line	County
N	4	22S	31E		374	SOUTH	2101	WEST	EDDY
¹² Dedicated Acres 40	¹³ Joint or Infill	¹⁴ Consolidation Code	¹⁵ Order No.						

No allowable will be assigned to this completion until all interests have been consolidated or a non-standard unit has been approved by the division.

16					<p>¹⁷ OPERATOR CERTIFICATION</p> <p><i>I hereby certify that the information contained herein is true and complete to the best of my knowledge and belief, and that this organization either owns a working interest or unleased mineral interest in the land including the proposed bottom hole location or has a right to drill this well at this location pursuant to a contract with an owner of such a mineral or working interest, or to a voluntary pooling agreement or a compulsory pooling order heretofore entered by the division.</i></p> <p> 7/19/2022 Signature Date</p> <p>SANDRA MUSALLAM Printed Name</p> <p>SANDRA_MUSALLAM@OXY.COM E-mail Address</p>
					<p>¹⁸ SURVEYOR CERTIFICATION</p> <p><i>I hereby certify that the well location shown on this plat was plotted from field notes of actual surveys made by me or under my supervision, and that the same is true and correct to the best of my belief.</i></p> <p>AUGUST 3, 2010 Date of Survey</p> <p>Signature and Seal of Professional Surveyor:</p> <p>15079 Certificate Number</p>

SHL

SPACING
UNIT

BHL

Well Name: LOST TANK 4 FEDERAL	Well Location: T22S / R31E / SEC 4 / NESW /	County or Parish/State: EDDY / NM
Well Number: 18	Type of Well: OIL WELL	Allottee or Tribe Name:
Lease Number: NMNM0417696	Unit or CA Name:	Unit or CA Number:
US Well Number: 300153789500S1	Well Status: Producing Oil Well	Operator: OXY USA INCORPORATED

Subsequent Report

Sundry ID: 2682902

Type of Submission: Subsequent Report	Type of Action: Other
Date Sundry Submitted: 07/20/2022	Time Sundry Submitted: 01:30
Date Operation Actually Began: 07/20/2022	

Actual Procedure: OXY requests approval of the attached amended Spacing Unit.

SR Attachments

Actual Procedure

LOST_TANK_4_FEDERAL_018_v2_print_20220720012959.pdf

Received by OCD: 3/2/2022 1:19:32 PM

Page 121 of 171

Well Name: LOST TANK 4 FEDERAL	Well Location: T22S / R31E / SEC 4 / NESW /	County or Parish/State: EDDY / NM
Well Number: 18	Type of Well: OIL WELL	Allottee or Tribe Name:
Lease Number: NMNM0417696	Unit or CA Name:	Unit or CA Number:
US Well Number: 300153789500S1	Well Status: Producing Oil Well	Operator: OXY USA INCORPORATED

Operator

I certify that the foregoing is true and correct. Title 18 U.S.C. Section 1001 and Title 43 U.S.C. Section 1212, make it a crime for any person knowingly and willfully to make to any department or agency of the United States any false, fictitious or fraudulent statements or representations as to any matter within its jurisdiction. Electronic submission of Sundry Notices through this system satisfies regulations requiring a

Operator Electronic Signature: SANDRA MUSALLAM	Signed on: JUL 20, 2022 01:29 AM
Name: OXY USA INCORPORATED	
Title: Regulatory Engineer	
Street Address: 5 GREENWAY PLAZA, SUITE 110	
City: HOUSTON	State: TX
Phone: (713) 366-5106	
Email address: SANDRA_MUSALLAM@OXY.COM	

Field

Representative Name:		
Street Address:		
City:	State:	Zip:
Phone:		
Email address:		

District I
1625 N. French Dr., Hobbs, NM 88240
Phone: (575) 393-6161 Fax: (575) 393-0720

District II
811 S. First St., Artesia, NM 88210
Phone: (575) 748-1283 Fax: (575) 748-9720

District III
1000 Rio Brazos Road, Aztec, NM 87410
Phone: (505) 334-6178 Fax: (505) 334-6170

District IV
1220 S. St. Francis Dr., Santa Fe, NM 87505
Phone: (505) 476-3460 Fax: (505) 476-3462

State of New Mexico
Energy, Minerals & Natural Resources Department
OIL CONSERVATION DIVISION
1220 South St. Francis Dr.
Santa Fe, NM 87505

Form C-102
Revised August 1, 2011
Submit one copy to appropriate
District Office
☒ AMENDED REPORT

WELL LOCATION AND ACREAGE DEDICATION PLAT

¹ API Number 30-015-37896	² Pool Code 96582	³ Pool Name LOST TANK; DELAWARE, WEST
⁴ Property Code 304879	⁵ Property Name LOST TANK 4 FEDERAL	⁶ Well Number 19
⁷ OGRID No. 16696	⁸ Operator Name OXY USA INC.	⁹ Elevation 3443.7 GL

¹⁰ Surface Location


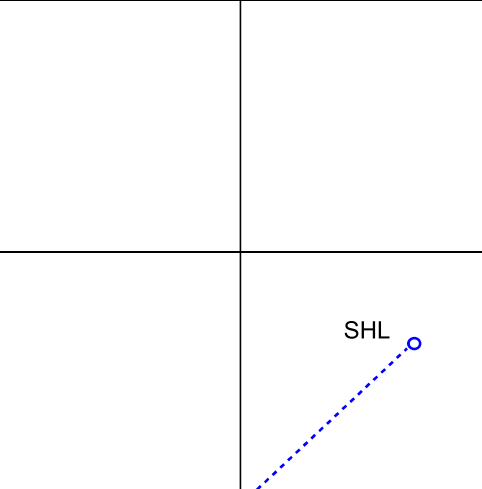
UL or lot no.	Section	Township	Range	Lot Idn	Feet from the	North/South line	Feet from the	East/West line	County
K	4	22S	31E		2100	SOUTH	2260	WEST	EDDY

¹¹ Bottom Hole Location If Different From Surface

UL or lot no.	Section	Township	Range	Lot Idn	Feet from the	North/South line	Feet from the	East/West line	County
M	4	22S	31E		314	SOUTH	367	WEST	EDDY

¹² Dedicated Acres 40	¹³ Joint or Infill	¹⁴ Consolidation Code	¹⁵ Order No.
-------------------------------------	-------------------------------	----------------------------------	-------------------------

No allowable will be assigned to this completion until all interests have been consolidated or a non-standard unit has been approved by the division.

16				<p>17 OPERATOR CERTIFICATION</p> <p><i>I hereby certify that the information contained herein is true and complete to the best of my knowledge and belief, and that this organization either owns a working interest or unleased mineral interest in the land including the proposed bottom hole location or has a right to drill this well at this location pursuant to a contract with an owner of such a mineral or working interest, or to a voluntary pooling agreement or a compulsory pooling order heretofore entered by the division.</i></p> <p><u></u> <u>7/19/2022</u> Signature Date</p> <p><u>SANDRA MUSALLAM</u> Printed Name</p> <p><u>SANDRA_MUSALLAM@OXY.COM</u> E-mail Address</p>
				<p>18 SURVEYOR CERTIFICATION</p> <p><i>I hereby certify that the well location shown on this plat was plotted from field notes of actual surveys made by me or under my supervision, and that the same is true and correct to the best of my belief.</i></p> <p><u>AUGUST 3, 2010</u> Date of Survey</p> <p>Signature and Seal of Professional Surveyor:</p> <p><u>15079</u> Certificate Number</p>

Well Name: LOST TANK 4 FEDERAL	Well Location: T22S / R31E / SEC 4 / LOT K / NESW /	County or Parish/State: EDDY / NM
Well Number: 19	Type of Well: OIL WELL	Allottee or Tribe Name:
Lease Number: NMNM0417696	Unit or CA Name:	Unit or CA Number:
US Well Number: 300153789600S1	Well Status: Producing Oil Well	Operator: OXY USA INCORPORATED

Subsequent Report

Sundry ID: 2682903

Type of Submission: Subsequent Report	Type of Action: Other
Date Sundry Submitted: 07/20/2022	Time Sundry Submitted: 01:32
Date Operation Actually Began: 07/20/2022	

Actual Procedure: OXY requests approval of the attached amended Spacing Unit.

SR Attachments

Actual Procedure

LOST_TANK_4_FEDERAL_019_v2_print_20220720013150.pdf

Received by OCD: 3/2/2022 1:19:32 PM

Page 124 of 171

Well Name: LOST TANK 4 FEDERAL	Well Location: T22S / R31E / SEC 4 / LOT K / NESW /	County or Parish/State: EDDY / NM
Well Number: 19	Type of Well: OIL WELL	Allottee or Tribe Name:
Lease Number: NMNM0417696	Unit or CA Name:	Unit or CA Number:
US Well Number: 300153789600S1	Well Status: Producing Oil Well	Operator: OXY USA INCORPORATED

Operator

I certify that the foregoing is true and correct. Title 18 U.S.C. Section 1001 and Title 43 U.S.C. Section 1212, make it a crime for any person knowingly and willfully to make to any department or agency of the United States any false, fictitious or fraudulent statements or representations as to any matter within its jurisdiction. Electronic submission of Sundry Notices through this system satisfies regulations requiring a

Operator Electronic Signature: SANDRA MUSALLAM	Signed on: JUL 20, 2022 01:31 AM
Name: OXY USA INCORPORATED	
Title: Regulatory Engineer	
Street Address: 5 GREENWAY PLAZA, SUITE 110	
City: HOUSTON	State: TX
Phone: (713) 366-5106	
Email address: SANDRA_MUSALLAM@OXY.COM	

Field

Representative Name:		
Street Address:		
City:	State:	Zip:
Phone:		
Email address:		

District I
1625 N. French Dr., Hobbs, NM 88240
Phone: (575) 393-6161 Fax: (575) 393-0720
District II
811 S. First St., Artesia, NM 88210
Phone: (575) 748-1283 Fax: (575) 748-9720
District III
1000 Rio Brazos Road, Aztec, NM 87410
Phone: (505) 334-6178 Fax: (505) 334-6170
District IV
1220 S. St. Francis Dr., Santa Fe, NM 87505
Phone: (505) 476-3460 Fax: (505) 476-3462

State of New Mexico
Energy, Minerals & Natural Resources Department
OIL CONSERVATION DIVISION
1220 South St. Francis Dr.
Santa Fe, NM 87505

Form C-102
Revised August 1, 2011
Submit one copy to appropriate
District Office

☒ AMENDED REPORT

WELL LOCATION AND ACREAGE DEDICATION PLAT

¹ API Number 30-015-28727	² Pool Code 96582	³ Pool Name LOST TANK DELAWARE, WEST
⁴ Property Code 304879	⁵ Property Name LOST TANK 4 FEDERAL	
⁶ Well Number 001		
⁷ OGRID No. 16696	⁸ Operator Name OXY USA INC.	⁹ Elevation

¹⁰ Surface Location

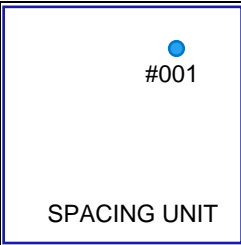
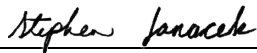
UL or lot no.	Section	Township	Range	Lot Idn	Feet from the	North/South line	Feet from the	East/West line	County
C	4	22S	31E		330	NORTH	2310	WEST	EDDY

¹¹ Bottom Hole Location If Different From Surface

UL or lot no.	Section	Township	Range	Lot Idn	Feet from the	North/South line	Feet from the	East/West line	County

¹² Dedicated Acres 40	¹³ Joint or Infill	¹⁴ Consolidation Code	¹⁵ Order No.
-------------------------------------	-------------------------------	----------------------------------	-------------------------

No allowable will be assigned to this completion until all interests have been consolidated or a non-standard unit has been approved by the division.

¹⁶ 	¹⁷ OPERATOR CERTIFICATION <i>I hereby certify that the information contained herein is true and complete to the best of my knowledge and belief, and that this organization either owns a working interest or unleased mineral interest in the land including the proposed bottom hole location or has a right to drill this well at this location pursuant to a contract with an owner of such a mineral or working interest, or to a voluntary pooling agreement or a compulsory pooling order heretofore entered by the division.</i>  7/19/2022 Signature Date STEPHEN JANACEK Printed Name STEPHEN_JANACEK@OXY.COM E-mail Address		
	¹⁸ SURVEYOR CERTIFICATION <i>I hereby certify that the well location shown on this plat was plotted from field notes of actual surveys made by me or under my supervision, and that the same is true and correct to the best of my belief.</i> AUGUST 3, 2010 Date of Survey Signature and Seal of Professional Surveyor:		
	15079 Certificate Number		

Well Name: LOST TANK 4 FED	Well Location: T22S / R31E / SEC 4 / NENW /	County or Parish/State: EDDY / NM
Well Number: 1	Type of Well: OIL WELL	Allottee or Tribe Name:
Lease Number: NMNM0417696	Unit or CA Name:	Unit or CA Number:
US Well Number: 3001528727	Well Status: Producing Oil Well	Operator: OXY USA INCORPORATED

Subsequent Report

Sundry ID: 2682850

Type of Submission: Subsequent Report Type of Action: Other

Date Sundry Submitted: 07/19/2022 Time Sundry Submitted: 01:53

Date Operation Actually Began: 07/19/2022

Actual Procedure: SEE ATTACHED AMENDED C-102. THE SPACING UNIT HAS BEEN CHANGED TO 40 ACRES.

SR Attachments

Actual Procedure

AMENDED_C_102_FLAT_20220719135304.pdf

Received by OCD: 3/2/2022 1:19:32 PM

Page 127 of 171

Well Name: LOST TANK 4 FED	Well Location: T22S / R31E / SEC 4 / NENW /	County or Parish/State: EDDY / NM
Well Number: 1	Type of Well: OIL WELL	Allottee or Tribe Name:
Lease Number: NMNM0417696	Unit or CA Name:	Unit or CA Number:
US Well Number: 3001528727	Well Status: Producing Oil Well	Operator: OXY USA INCORPORATED

Operator

I certify that the foregoing is true and correct. Title 18 U.S.C. Section 1001 and Title 43 U.S.C. Section 1212, make it a crime for any person knowingly and willfully to make to any department or agency of the United States any false, fictitious or fraudulent statements or representations as to any matter within its jurisdiction. Electronic submission of Sundry Notices through this system satisfies regulations requiring a

Operator Electronic Signature: STEPHEN JANACEK	Signed on: JUL 19, 2022 01:53 PM
Name: OXY USA INCORPORATED	
Title: Regulatory Engineer	
Street Address: 5 Greenway Plaza, Suite 110	
City: Houston	State: TX
Phone: (713) 497-2417	
Email address: stephen_janacek@oxy.com	

Field

Representative Name:		
Street Address:		
City:	State:	Zip:
Phone:		
Email address:		

District I
1625 N. French Dr., Hobbs, NM 88240
Phone: (575) 393-6161 Fax: (575) 393-0720
District II
811 S. First St., Artesia, NM 88210
Phone: (575) 748-1283 Fax: (575) 748-9720
District III
1000 Rio Brazos Road, Aztec, NM 87410
Phone: (505) 334-6178 Fax: (505) 334-6170
District IV
1220 S. St. Francis Dr., Santa Fe, NM 87505
Phone: (505) 476-3460 Fax: (505) 476-3462

State of New Mexico
Energy, Minerals & Natural Resources Department
OIL CONSERVATION DIVISION
1220 South St. Francis Dr.
Santa Fe, NM 87505

Form C-102
Revised August 1, 2011
Submit one copy to appropriate
District Office
☒ AMENDED REPORT

WELL LOCATION AND ACREAGE DEDICATION PLAT

¹ API Number 30-015-29611	² Pool Code 96582	³ Pool Name LOST TANK DELAWARE, WEST
⁴ Property Code 304879	⁵ Property Name LOST TANK 4 FEDERAL	
⁶ Well Number 002		
⁷ OGRID No. 16696	⁸ Operator Name OXY USA INC.	⁹ Elevation

¹⁰ Surface Location

UL or lot no.	Section	Township	Range	Lot Idn	Feet from the	North/South line	Feet from the	East/West line	County
B	4	22S	31E		330	NORTH	1650	EAST	EDDY

¹¹ Bottom Hole Location If Different From Surface

UL or lot no.	Section	Township	Range	Lot Idn	Feet from the	North/South line	Feet from the	East/West line	County
¹² Dedicated Acres 40	¹³ Joint or Infill	¹⁴ Consolidation Code		¹⁵ Order No.					

No allowable will be assigned to this completion until all interests have been consolidated or a non-standard unit has been approved by the division.

¹⁶ 	¹⁷ OPERATOR CERTIFICATION <i>I hereby certify that the information contained herein is true and complete to the best of my knowledge and belief, and that this organization either owns a working interest or unleased mineral interest in the land including the proposed bottom hole location or has a right to drill this well at this location pursuant to a contract with an owner of such a mineral or working interest, or to a voluntary pooling agreement or a compulsory pooling order heretofore entered by the division.</i> Signature Date 7/19/2022 STEPHEN JANACEK Printed Name STEPHEN_JANACEK@OXY.COM E-mail Address	
	¹⁸ SURVEYOR CERTIFICATION <i>I hereby certify that the well location shown on this plat was plotted from field notes of actual surveys made by me or under my supervision, and that the same is true and correct to the best of my belief.</i> AUGUST 3, 2010 Date of Survey Signature and Seal of Professional Surveyor:	
	15079 Certificate Number	

Well Name: LOST TANK 4 FED	Well Location: T22S / R31E / SEC 4 / NWNE /	County or Parish/State: EDDY / NM
Well Number: 2	Type of Well: OIL WELL	Allottee or Tribe Name:
Lease Number: NMNM0417696	Unit or CA Name:	Unit or CA Number:
US Well Number: 3001529611	Well Status: Producing Oil Well	Operator: OXY USA INCORPORATED

Subsequent Report

Sundry ID: 2682846

Type of Submission: Subsequent Report

Type of Action: Other

Date Sundry Submitted: 07/19/2022

Time Sundry Submitted: 01:47

Date Operation Actually Began: 07/19/2022

Actual Procedure: PLEASE FIND THE AMENDED C-102 ATTACHED FOR CHANGING THE SPACING UNIT TO 40 ACRES.

SR Attachments

Actual Procedure

AMENDED_C_102_FLAT_20220719134608.pdf

Received by OCD: 3/2/2022 1:19:32 PM

Page 130 of 171

Well Name: LOST TANK 4 FED	Well Location: T22S / R31E / SEC 4 / NWNE /	County or Parish/State: EDDY / NM
Well Number: 2	Type of Well: OIL WELL	Allottee or Tribe Name:
Lease Number: NMNM0417696	Unit or CA Name:	Unit or CA Number:
US Well Number: 3001529611	Well Status: Producing Oil Well	Operator: OXY USA INCORPORATED

Operator

I certify that the foregoing is true and correct. Title 18 U.S.C. Section 1001 and Title 43 U.S.C. Section 1212, make it a crime for any person knowingly and willfully to make to any department or agency of the United States any false, fictitious or fraudulent statements or representations as to any matter within its jurisdiction. Electronic submission of Sundry Notices through this system satisfies regulations requiring a

Operator Electronic Signature: STEPHEN JANACEK	Signed on: JUL 19, 2022 01:46 PM
Name: OXY USA INCORPORATED	
Title: Regulatory Engineer	
Street Address: 5 Greenway Plaza, Suite 110	
City: Houston	State: TX
Phone: (713) 497-2417	
Email address: stephen_janacek@oxy.com	

Field

Representative Name:		
Street Address:		
City:	State:	Zip:
Phone:		
Email address:		

District I
1625 N. French Dr., Hobbs, NM 88240
Phone: (575) 393-6161 Fax: (575) 393-0720
District II
811 S. First St., Artesia, NM 88210
Phone: (575) 748-1283 Fax: (575) 748-9720
District III
1000 Rio Brazos Road, Aztec, NM 87410
Phone: (505) 334-6178 Fax: (505) 334-6170
District IV
1220 S. St. Francis Dr., Santa Fe, NM 87505
Phone: (505) 476-3460 Fax: (505) 476-3462

State of New Mexico
Energy, Minerals & Natural Resources Department
OIL CONSERVATION DIVISION
1220 South St. Francis Dr.
Santa Fe, NM 87505

Form C-102
Revised August 1, 2011
Submit one copy to appropriate
District Office

☒ AMENDED REPORT

WELL LOCATION AND ACREAGE DEDICATION PLAT

¹ API Number 30-015-29617	² Pool Code 96582	³ Pool Name LOST TANK DELAWARE, WEST
⁴ Property Code 304879	⁵ Property Name LOST TANK 4 FEDERAL	
⁷ OGRID No. 16696	⁸ Operator Name OXY USA INC.	⁶ Well Number 003
⁹ Elevation		


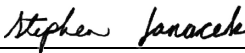
¹⁰ Surface Location

UL or lot no.	Section	Township	Range	Lot Idn	Feet from the	North/South line	Feet from the	East/West line	County
A	4	22S	31E		330	NORTH	330	EAST	EDDY

¹¹ Bottom Hole Location If Different From Surface

UL or lot no.	Section	Township	Range	Lot Idn	Feet from the	North/South line	Feet from the	East/West line	County
¹² Dedicated Acres 40	¹³ Joint or Infill	¹⁴ Consolidation Code		¹⁵ Order No.					

No allowable will be assigned to this completion until all interests have been consolidated or a non-standard unit has been approved by the division.

¹⁶ <div style="border: 2px solid blue; padding: 5px; text-align: center;">  #003 SPACING UNIT </div>	¹⁷ OPERATOR CERTIFICATION I hereby certify that the information contained herein is true and complete to the best of my knowledge and belief, and that this organization either owns a working interest or unleased mineral interest in the land including the proposed bottom hole location or has a right to drill this well at this location pursuant to a contract with an owner of such a mineral or working interest, or to a voluntary pooling agreement or a compulsory pooling order heretofore entered by the division.	
	<div style="display: flex; justify-content: space-between;"> <div>  Signature </div> <div> 7/19/2022 Date </div> </div> <div style="border-top: 1px solid black; padding-top: 5px;"> STEPHEN JANACEK Printed Name </div> <div style="border-top: 1px solid black; padding-top: 5px;"> STEPHEN_JANACEK@OXY.COM E-mail Address </div>	
	¹⁸ SURVEYOR CERTIFICATION I hereby certify that the well location shown on this plat was plotted from field notes of actual surveys made by me or under my supervision, and that the same is true and correct to the best of my belief.	
		AUGUST 3, 2010 Date of Survey
		Signature and Seal of Professional Surveyor: 15079 Certificate Number

Well Name: LOST TANK 4 FED	Well Location: T22S / R31E / SEC 4 / NENE /	County or Parish/State: EDDY / NM
Well Number: 3	Type of Well: OIL WELL	Allottee or Tribe Name:
Lease Number: NMNM0417696	Unit or CA Name:	Unit or CA Number:
US Well Number: 3001529617	Well Status: Producing Oil Well	Operator: OXY USA INCORPORATED

Subsequent Report

Sundry ID: 2682854

Type of Submission: Subsequent Report

Date Sundry Submitted: 07/19/2022

Date Operation Actually Began: 07/19/2022

Type of Action: Other

Time Sundry Submitted: 01:59

Actual Procedure: PLEASE SEE THE AMENDED C-102 ATTACHED. THE SPACING UNIT HAS CHANGED TO 40 ACRES.

SR Attachments

Actual Procedure

AMENDED_C_102_FLAT_20220719135835.pdf

Received by OCD: 3/2/2022 1:19:32 PM

Page 133 of 171

Well Name: LOST TANK 4 FED	Well Location: T22S / R31E / SEC 4 / NENE /	County or Parish/State: EDDY / NM
Well Number: 3	Type of Well: OIL WELL	Allottee or Tribe Name:
Lease Number: NMNM0417696	Unit or CA Name:	Unit or CA Number:
US Well Number: 3001529617	Well Status: Producing Oil Well	Operator: OXY USA INCORPORATED

Operator

I certify that the foregoing is true and correct. Title 18 U.S.C. Section 1001 and Title 43 U.S.C. Section 1212, make it a crime for any person knowingly and willfully to make to any department or agency of the United States any false, fictitious or fraudulent statements or representations as to any matter within its jurisdiction. Electronic submission of Sundry Notices through this system satisfies regulations requiring a

Operator Electronic Signature: STEPHEN JANACEK	Signed on: JUL 19, 2022 01:58 PM
Name: OXY USA INCORPORATED	
Title: Regulatory Engineer	
Street Address: 5 Greenway Plaza, Suite 110	
City: Houston	State: TX
Phone: (713) 497-2417	
Email address: stephen_janacek@oxy.com	

Field

Representative Name:		
Street Address:		
City:	State:	Zip:
Phone:		
Email address:		

District I
1625 N. French Dr., Hobbs, NM 88240
Phone: (575) 393-6161 Fax: (575) 393-0720
District II
811 S. First St., Artesia, NM 88210
Phone: (575) 748-1283 Fax: (575) 748-9720
District III
1000 Rio Brazos Road, Aztec, NM 87410
Phone: (505) 334-6178 Fax: (505) 334-6170
District IV
1220 S. St. Francis Dr., Santa Fe, NM 87505
Phone: (505) 476-3460 Fax: (505) 476-3462

State of New Mexico
Energy, Minerals & Natural Resources Department
OIL CONSERVATION DIVISION
1220 South St. Francis Dr.
Santa Fe, NM 87505

Form C-102
Revised August 1, 2011
Submit one copy to appropriate
District Office
☒ AMENDED REPORT

WELL LOCATION AND ACREAGE DEDICATION PLAT

¹ API Number 30-015-29732	² Pool Code 96582	³ Pool Name LOST TANK DELAWARE, WEST
⁴ Property Code 304879	⁵ Property Name LOST TANK 4 FEDERAL	⁶ Well Number 005
⁷ OGRID No. 16696	⁸ Operator Name OXY USA INC.	⁹ Elevation

¹⁰ Surface Location

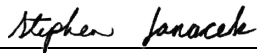

UL or lot no.	Section	Township	Range	Lot Idn	Feet from the	North/South line	Feet from the	East/West line	County
F	4	22S	31E		1650	NORTH	2310	WEST	EDDY

¹¹ Bottom Hole Location If Different From Surface

UL or lot no.	Section	Township	Range	Lot Idn	Feet from the	North/South line	Feet from the	East/West line	County

¹² Dedicated Acres 40	¹³ Joint or Infill	¹⁴ Consolidation Code	¹⁵ Order No.
-------------------------------------	-------------------------------	----------------------------------	-------------------------

No allowable will be assigned to this completion until all interests have been consolidated or a non-standard unit has been approved by the division.

¹⁶				¹⁷ OPERATOR CERTIFICATION <i>I hereby certify that the information contained herein is true and complete to the best of my knowledge and belief, and that this organization either owns a working interest or unleased mineral interest in the land including the proposed bottom hole location or has a right to drill this well at this location pursuant to a contract with an owner of such a mineral or working interest, or to a voluntary pooling agreement or a compulsory pooling order heretofore entered by the division.</i>  7/19/2022 Signature Date STEPHEN JANACEK Printed Name STEPHEN_JANACEK@OXY.COM E-mail Address
	 #005 SPACING UNIT			¹⁸ SURVEYOR CERTIFICATION <i>I hereby certify that the well location shown on this plat was plotted from field notes of actual surveys made by me or under my supervision, and that the same is true and correct to the best of my belief.</i> AUGUST 3, 2010 Date of Survey Signature and Seal of Professional Surveyor: 15079 Certificate Number

Well Name: LOST TANK 4 FED	Well Location: T22S / R31E / SEC 4 / SENW /	County or Parish/State: EDDY / NM
Well Number: 5	Type of Well: OIL WELL	Allottee or Tribe Name:
Lease Number: NMNM0417696	Unit or CA Name:	Unit or CA Number:
US Well Number: 3001529732	Well Status: Producing Oil Well	Operator: OXY USA INCORPORATED

Subsequent Report

Sundry ID: 2682865

Type of Submission: Subsequent Report	Type of Action: Other
Date Sundry Submitted: 07/19/2022	Time Sundry Submitted: 02:57
Date Operation Actually Began: 07/19/2022	

Actual Procedure: SEE ATTACHED AMENDED C-102. THE SPACING UNIT IS CHANGING TO 40 ACRES.

SR Attachments

Actual Procedure

AMENDED_C_102_FLAT_20220719145634.pdf

Received by OCD: 3/2/2022 1:19:32 PM

Page 136 of 171

Well Name: LOST TANK 4 FED	Well Location: T22S / R31E / SEC 4 / SENW /	County or Parish/State: EDDY / NM
Well Number: 5	Type of Well: OIL WELL	Allottee or Tribe Name:
Lease Number: NMNM0417696	Unit or CA Name:	Unit or CA Number:
US Well Number: 3001529732	Well Status: Producing Oil Well	Operator: OXY USA INCORPORATED

Operator

I certify that the foregoing is true and correct. Title 18 U.S.C. Section 1001 and Title 43 U.S.C. Section 1212, make it a crime for any person knowingly and willfully to make to any department or agency of the United States any false, fictitious or fraudulent statements or representations as to any matter within its jurisdiction. Electronic submission of Sundry Notices through this system satisfies regulations requiring a

Operator Electronic Signature: STEPHEN JANACEK	Signed on: JUL 19, 2022 02:56 PM
Name: OXY USA INCORPORATED	
Title: Regulatory Engineer	
Street Address: 5 Greenway Plaza, Suite 110	
City: Houston	State: TX
Phone: (713) 497-2417	
Email address: stephen_janacek@oxy.com	

Field

Representative Name:		
Street Address:		
City:	State:	Zip:
Phone:		
Email address:		

District I
1625 N. French Dr., Hobbs, NM 88240
Phone: (575) 393-6161 Fax: (575) 393-0720
District II
811 S. First St., Artesia, NM 88210
Phone: (575) 748-1283 Fax: (575) 748-9720
District III
1000 Rio Brazos Road, Aztec, NM 87410
Phone: (505) 334-6178 Fax: (505) 334-6170
District IV
1220 S. St. Francis Dr., Santa Fe, NM 87505
Phone: (505) 476-3460 Fax: (505) 476-3462

State of New Mexico
Energy, Minerals & Natural Resources Department
OIL CONSERVATION DIVISION
1220 South St. Francis Dr.
Santa Fe, NM 87505

Form C-102
Revised August 1, 2011
Submit one copy to appropriate
District Office

☒ AMENDED REPORT

WELL LOCATION AND ACREAGE DEDICATION PLAT

¹ API Number 30-015-29733	² Pool Code 96582	³ Pool Name LOST TANK DELAWARE, WEST
⁴ Property Code 304879	⁵ Property Name LOST TANK 4 FEDERAL	⁶ Well Number 006
⁷ OGRID No. 16696	⁸ Operator Name OXY USA INC.	⁹ Elevation

¹⁰ Surface Location

UL or lot no.	Section	Township	Range	Lot Idn	Feet from the	North/South line	Feet from the	East/West line	County
G	4	22S	31E		1650	NORTH	1650	EAST	EDDY

¹¹ Bottom Hole Location If Different From Surface

UL or lot no.	Section	Township	Range	Lot Idn	Feet from the	North/South line	Feet from the	East/West line	County

¹² Dedicated Acres 40	¹³ Joint or Infill	¹⁴ Consolidation Code	¹⁵ Order No.
-------------------------------------	-------------------------------	----------------------------------	-------------------------

No allowable will be assigned to this completion until all interests have been consolidated or a non-standard unit has been approved by the division.

16				<p>¹⁷ OPERATOR CERTIFICATION</p> <p><i>I hereby certify that the information contained herein is true and complete to the best of my knowledge and belief, and that this organization either owns a working interest or unleased mineral interest in the land including the proposed bottom hole location or has a right to drill this well at this location pursuant to a contract with an owner of such a mineral or working interest, or to a voluntary pooling agreement or a compulsory pooling order heretofore entered by the division.</i></p> <p><i>Stephen Janacek</i> 7/19/2022 Signature Date</p> <p>STEPHEN JANACEK Printed Name</p> <p>STEPHEN_JANACEK@OXY.COM E-mail Address</p>
			<p>#006</p> <p>SPACING UNIT</p>	
				<p>¹⁸ SURVEYOR CERTIFICATION</p> <p><i>I hereby certify that the well location shown on this plat was plotted from field notes of actual surveys made by me or under my supervision, and that the same is true and correct to the best of my belief.</i></p> <p>AUGUST 3, 2010 Date of Survey</p> <p>Signature and Seal of Professional Surveyor:</p> <p>15079 Certificate Number</p>

Well Name: LOST TANK 4 FED	Well Location: T22S / R31E / SEC 4 / SWNE /	County or Parish/State: EDDY / NM
Well Number: 6	Type of Well: OIL WELL	Allottee or Tribe Name:
Lease Number: NMNM0417696	Unit or CA Name:	Unit or CA Number:
US Well Number: 3001529733	Well Status: Producing Oil Well	Operator: OXY USA INCORPORATED

Subsequent Report

Sundry ID: 2682867

Type of Submission: Subsequent Report

Date Sundry Submitted: 07/19/2022

Date Operation Actually Began: 07/19/2022

Type of Action: Other

Time Sundry Submitted: 03:04

Actual Procedure: PLEASE SEE ATTACHED AMENDED C-102. THE SPACING UNIT HAS CHANGED TO 40 ACRES.

SR Attachments

Actual Procedure

AMENDED_C_102_FLAT_20220719150431.pdf

Received by OCD: 3/2/2022 1:19:32 PM

Page 139 of 171

Well Name: LOST TANK 4 FED	Well Location: T22S / R31E / SEC 4 / SWNE /	County or Parish/State: EDDY / NM
Well Number: 6	Type of Well: OIL WELL	Allottee or Tribe Name:
Lease Number: NMNM0417696	Unit or CA Name:	Unit or CA Number:
US Well Number: 3001529733	Well Status: Producing Oil Well	Operator: OXY USA INCORPORATED

Operator

I certify that the foregoing is true and correct. Title 18 U.S.C. Section 1001 and Title 43 U.S.C. Section 1212, make it a crime for any person knowingly and willfully to make to any department or agency of the United States any false, fictitious or fraudulent statements or representations as to any matter within its jurisdiction. Electronic submission of Sundry Notices through this system satisfies regulations requiring a

Operator Electronic Signature: STEPHEN JANACEK	Signed on: JUL 19, 2022 03:04 PM
Name: OXY USA INCORPORATED	
Title: Regulatory Engineer	
Street Address: 5 Greenway Plaza, Suite 110	
City: Houston	State: TX
Phone: (713) 497-2417	
Email address: stephen_janacek@oxy.com	

Field

Representative Name:		
Street Address:		
City:	State:	Zip:
Phone:		
Email address:		

District I
1625 N. French Dr., Hobbs, NM 88240
Phone: (575) 393-6161 Fax: (575) 393-0720
District II
811 S. First St., Artesia, NM 88210
Phone: (575) 748-1283 Fax: (575) 748-9720
District III
1000 Rio Brazos Road, Aztec, NM 87410
Phone: (505) 334-6178 Fax: (505) 334-6170
District IV
1220 S. St. Francis Dr., Santa Fe, NM 87505
Phone: (505) 476-3460 Fax: (505) 476-3462

State of New Mexico
Energy, Minerals & Natural Resources Department
OIL CONSERVATION DIVISION
1220 South St. Francis Dr.
Santa Fe, NM 87505

Form C-102
Revised August 1, 2011
Submit one copy to appropriate
District Office
☒ AMENDED REPORT

WELL LOCATION AND ACREAGE DEDICATION PLAT

¹ API Number 30-015-30414	² Pool Code 96582	³ Pool Name LOST TANK DELAWARE, WEST
⁴ Property Code 304879	⁵ Property Name LOST TANK 4 FEDERAL	⁶ Well Number 007
⁷ OGRID No. 16696	⁸ Operator Name OXY USA INC.	⁹ Elevation

¹⁰ Surface Location

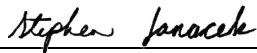
UL or lot no.	Section	Township	Range	Lot Idn	Feet from the	North/South line	Feet from the	East/West line	County
H	4	22S	31E		1330	NORTH	660	EAST	EDDY

¹¹ Bottom Hole Location If Different From Surface

UL or lot no.	Section	Township	Range	Lot Idn	Feet from the	North/South line	Feet from the	East/West line	County

¹² Dedicated Acres 40	¹³ Joint or Infill	¹⁴ Consolidation Code	¹⁵ Order No.
-------------------------------------	-------------------------------	----------------------------------	-------------------------

No allowable will be assigned to this completion until all interests have been consolidated or a non-standard unit has been approved by the division.

¹⁶				¹⁷ OPERATOR CERTIFICATION <i>I hereby certify that the information contained herein is true and complete to the best of my knowledge and belief, and that this organization either owns a working interest or unleased mineral interest in the land including the proposed bottom hole location or has a right to drill this well at this location pursuant to a contract with an owner of such a mineral or working interest, or to a voluntary pooling agreement or a compulsory pooling order heretofore entered by the division.</i>  7/19/2022 Signature Date STEPHEN JANACEK Printed Name STEPHEN_JANACEK@OXY.COM E-mail Address
			#007 SPACING UNIT	
				¹⁸ SURVEYOR CERTIFICATION <i>I hereby certify that the well location shown on this plat was plotted from field notes of actual surveys made by me or under my supervision, and that the same is true and correct to the best of my belief.</i> AUGUST 3, 2010 Date of Survey Signature and Seal of Professional Surveyor: 15079 Certificate Number

Well Name: LOST TANK 4 FED	Well Location: T22S / R31E / SEC 4 / SENE /	County or Parish/State: EDDY / NM
Well Number: 7	Type of Well: OIL WELL	Allottee or Tribe Name:
Lease Number: NMNM0417696	Unit or CA Name:	Unit or CA Number:
US Well Number: 3001530414	Well Status: Producing Oil Well	Operator: OXY USA INCORPORATED

Subsequent Report

Sundry ID: 2682870

Type of Submission: Subsequent Report

Date Sundry Submitted: 07/19/2022

Date Operation Actually Began: 07/19/2022

Type of Action: Other

Time Sundry Submitted: 03:11

Actual Procedure: SEE ATTACHED AMENDED C-102 FOR THE SUBJECT WELL. THE SPACING UNIT IS CHANGING TO 40 ACRES.

SR Attachments

Actual Procedure

AMENDED_C_102_FLAT_20220719151025.pdf

Received by OCD: 3/2/2022 1:19:32 PM

Page 142 of 171

Well Name: LOST TANK 4 FED	Well Location: T22S / R31E / SEC 4 / SENE /	County or Parish/State: EDDY / NM
Well Number: 7	Type of Well: OIL WELL	Allottee or Tribe Name:
Lease Number: NMNM0417696	Unit or CA Name:	Unit or CA Number:
US Well Number: 3001530414	Well Status: Producing Oil Well	Operator: OXY USA INCORPORATED

Operator

I certify that the foregoing is true and correct. Title 18 U.S.C. Section 1001 and Title 43 U.S.C. Section 1212, make it a crime for any person knowingly and willfully to make to any department or agency of the United States any false, fictitious or fraudulent statements or representations as to any matter within its jurisdiction. Electronic submission of Sundry Notices through this system satisfies regulations requiring a

Operator Electronic Signature: STEPHEN JANACEK	Signed on: JUL 19, 2022 03:10 PM
Name: OXY USA INCORPORATED	
Title: Regulatory Engineer	
Street Address: 5 Greenway Plaza, Suite 110	
City: Houston	State: TX
Phone: (713) 497-2417	
Email address: stephen_janacek@oxy.com	

Field

Representative Name:		
Street Address:		
City:	State:	Zip:
Phone:		
Email address:		

District I
1625 N. French Dr., Hobbs, NM 88240
Phone: (575) 393-6161 Fax: (575) 393-0720
District II
811 S. First St., Artesia, NM 88210
Phone: (575) 748-1283 Fax: (575) 748-9720
District III
1000 Rio Brazos Road, Aztec, NM 87410
Phone: (505) 334-6178 Fax: (505) 334-6170
District IV
1220 S. St. Francis Dr., Santa Fe, NM 87505
Phone: (505) 476-3460 Fax: (505) 476-3462

State of New Mexico
Energy, Minerals & Natural Resources Department
OIL CONSERVATION DIVISION
1220 South St. Francis Dr.
Santa Fe, NM 87505

Form C-102
Revised August 1, 2011
Submit one copy to appropriate
District Office

☒ AMENDED REPORT

WELL LOCATION AND ACREAGE DEDICATION PLAT

¹ API Number 30-015-37923	² Pool Code 96582	³ Pool Name LOST TANK DELAWARE, WEST
⁴ Property Code 304879	⁵ Property Name LOST TANK 4 FEDERAL	⁶ Well Number 008
⁷ OGRID No. 16696	⁸ Operator Name OXY USA INC.	⁹ Elevation

¹⁰ Surface Location

UL or lot no.	Section	Township	Range	Lot Idn	Feet from the	North/South line	Feet from the	East/West line	County
H	4	22S	31E		2490	NORTH	500	EAST	EDDY

¹¹ Bottom Hole Location If Different From Surface

UL or lot no.	Section	Township	Range	Lot Idn	Feet from the	North/South line	Feet from the	East/West line	County

¹² Dedicated Acres 40	¹³ Joint or Infill	¹⁴ Consolidation Code	¹⁵ Order No.
-------------------------------------	-------------------------------	----------------------------------	-------------------------

No allowable will be assigned to this completion until all interests have been consolidated or a non-standard unit has been approved by the division.

16					<p>¹⁷ OPERATOR CERTIFICATION</p> <p><i>I hereby certify that the information contained herein is true and complete to the best of my knowledge and belief, and that this organization either owns a working interest or unleased mineral interest in the land including the proposed bottom hole location or has a right to drill this well at this location pursuant to a contract with an owner of such a mineral or working interest, or to a voluntary pooling agreement or a compulsory pooling order heretofore entered by the division.</i></p> <p><u>Stephen Janacek</u> 7/19/2022 Signature Date</p> <p>STEPHEN JANACEK Printed Name</p> <p>STEPHEN_JANACEK@OXY.COM E-mail Address</p>
				SPACING UNIT	
				#008	
					<p>¹⁸ SURVEYOR CERTIFICATION</p> <p><i>I hereby certify that the well location shown on this plat was plotted from field notes of actual surveys made by me or under my supervision, and that the same is true and correct to the best of my belief.</i></p> <p>AUGUST 3, 2010 Date of Survey</p> <p>Signature and Seal of Professional Surveyor:</p>
				15079 Certificate Number	

Well Name: LOST TANK 4 FEDERAL	Well Location: T22S / R31E / SEC 4 / LOT H / SENE /	County or Parish/State: EDDY / NM
Well Number: 8	Type of Well: OIL WELL	Allottee or Tribe Name:
Lease Number: NMNM0417696	Unit or CA Name:	Unit or CA Number:
US Well Number: 3001537923	Well Status: Producing Oil Well	Operator: OXY USA INCORPORATED

Subsequent Report

Sundry ID: 2682871

Type of Submission: Subsequent Report	Type of Action: Other
Date Sundry Submitted: 07/19/2022	Time Sundry Submitted: 03:16
Date Operation Actually Began: 07/19/2022	

Actual Procedure: SEE ATTACHED AMENDED C-102. THE SPACING UNIT IS CHANGING TO 40 ACRES.

SR Attachments

Actual Procedure

AMENDED_C_102_FLAT_20220719151623.pdf

Well Name: LOST TANK 4 FEDERAL	Well Location: T22S / R31E / SEC 4 / LOT H / SENE /	County or Parish/State: EDDY / NM
Well Number: 8	Type of Well: OIL WELL	Allottee or Tribe Name:
Lease Number: NMNM0417696	Unit or CA Name:	Unit or CA Number:
US Well Number: 3001537923	Well Status: Producing Oil Well	Operator: OXY USA INCORPORATED

Operator

I certify that the foregoing is true and correct. Title 18 U.S.C. Section 1001 and Title 43 U.S.C. Section 1212, make it a crime for any person knowingly and willfully to make to any department or agency of the United States any false, fictitious or fraudulent statements or representations as to any matter within its jurisdiction. Electronic submission of Sundry Notices through this system satisfies regulations requiring a

Operator Electronic Signature: STEPHEN JANACEK

Signed on: JUL 19, 2022 03:16 PM

Name: OXY USA INCORPORATED

Title: Regulatory Engineer

Street Address: 5 Greenway Plaza, Suite 110

City: Houston

State: TX

Phone: (713) 497-2417

Email address: stephen_janacek@oxy.com

Field

Representative Name:

Street Address:

City:

State:

Zip:

Phone:

Email address:

District I
1625 N. French Dr., Hobbs, NM 88240
Phone: (575) 393-6161 Fax: (575) 393-0720
District II
811 S. First St., Artesia, NM 88210
Phone: (575) 748-1283 Fax: (575) 748-9720
District III
1000 Rio Brazos Road, Aztec, NM 87410
Phone: (505) 334-6178 Fax: (505) 334-6170
District IV
1220 S. St. Francis Dr., Santa Fe, NM 87505
Phone: (505) 476-3460 Fax: (505) 476-3462

State of New Mexico
Energy, Minerals & Natural Resources Department
OIL CONSERVATION DIVISION
1220 South St. Francis Dr.
Santa Fe, NM 87505

Form C-102
Revised August 1, 2011
Submit one copy to appropriate
District Office
☒ AMENDED REPORT

WELL LOCATION AND ACREAGE DEDICATION PLAT

¹ API Number 30-015-37953	² Pool Code 96582	³ Pool Name LOST TANK DELAWARE, WEST
⁴ Property Code 304879	⁵ Property Name LOST TANK 4 FEDERAL	⁶ Well Number 009
⁷ OGRID No. 16696	⁸ Operator Name OXY USA INC.	⁹ Elevation

¹⁰ Surface Location

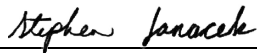
UL or lot no.	Section	Township	Range	Lot Idn	Feet from the	North/South line	Feet from the	East/West line	County
G	4	22S	31E		2460	NORTH	1850	EAST	EDDY

¹¹ Bottom Hole Location If Different From Surface

UL or lot no.	Section	Township	Range	Lot Idn	Feet from the	North/South line	Feet from the	East/West line	County

¹² Dedicated Acres 40	¹³ Joint or Infill	¹⁴ Consolidation Code	¹⁵ Order No.
-------------------------------------	-------------------------------	----------------------------------	-------------------------

No allowable will be assigned to this completion until all interests have been consolidated or a non-standard unit has been approved by the division.

¹⁶				¹⁷ OPERATOR CERTIFICATION <i>I hereby certify that the information contained herein is true and complete to the best of my knowledge and belief, and that this organization either owns a working interest or unleased mineral interest in the land including the proposed bottom hole location or has a right to drill this well at this location pursuant to a contract with an owner of such a mineral or working interest, or to a voluntary pooling agreement or a compulsory pooling order heretofore entered by the division.</i>  7/19/2022 Signature Date STEPHEN JANACEK Printed Name STEPHEN_JANACEK@OXY.COM E-mail Address
			SPACING UNIT #009	
				¹⁸ SURVEYOR CERTIFICATION <i>I hereby certify that the well location shown on this plat was plotted from field notes of actual surveys made by me or under my supervision, and that the same is true and correct to the best of my belief.</i> AUGUST 3, 2010 Date of Survey Signature and Seal of Professional Surveyor:
				15079 Certificate Number

Well Name: LOST TANK 4 FEDERAL	Well Location: T22S / R31E / SEC 4 / LOT G / SWNE /	County or Parish/State: EDDY / NM
Well Number: 9	Type of Well: OIL WELL	Allottee or Tribe Name:
Lease Number: NMNM0417696	Unit or CA Name:	Unit or CA Number:
US Well Number: 3001537953	Well Status: Oil Well Shut In	Operator: OXY USA INCORPORATED

Subsequent Report

Sundry ID: 2682873

Type of Submission: Subsequent Report	Type of Action: Other
Date Sundry Submitted: 07/19/2022	Time Sundry Submitted: 03:22
Date Operation Actually Began: 07/19/2022	

Actual Procedure: THE AMENDED C-102 IS ATTACHED. THE SPACING UNIT IS CHANGING TO 40 ACRES.

SR Attachments

Actual Procedure

AMENDED_C_102_FLAT_20220719152133.pdf

Received by OCD: 3/2/2022 1:19:32 PM

Page 148 of 171

Well Name: LOST TANK 4 FEDERAL	Well Location: T22S / R31E / SEC 4 / LOT G / SWNE /	County or Parish/State: EDDY / NM
Well Number: 9	Type of Well: OIL WELL	Allottee or Tribe Name:
Lease Number: NMNM0417696	Unit or CA Name:	Unit or CA Number:
US Well Number: 3001537953	Well Status: Oil Well Shut In	Operator: OXY USA INCORPORATED

Operator

I certify that the foregoing is true and correct. Title 18 U.S.C. Section 1001 and Title 43 U.S.C. Section 1212, make it a crime for any person knowingly and willfully to make to any department or agency of the United States any false, fictitious or fraudulent statements or representations as to any matter within its jurisdiction. Electronic submission of Sundry Notices through this system satisfies regulations requiring a

Operator Electronic Signature: STEPHEN JANACEK	Signed on: JUL 19, 2022 03:21 PM
Name: OXY USA INCORPORATED	
Title: Regulatory Engineer	
Street Address: 5 Greenway Plaza, Suite 110	
City: Houston	State: TX
Phone: (713) 497-2417	
Email address: stephen_janacek@oxy.com	

Field

Representative Name:		
Street Address:		
City:	State:	Zip:
Phone:		
Email address:		

District I
1625 N. French Dr., Hobbs, NM 88240
Phone: (575) 393-6161 Fax: (575) 393-0720
District II
811 S. First St., Artesia, NM 88210
Phone: (575) 748-1283 Fax: (575) 748-9720
District III
1000 Rio Brazos Road, Aztec, NM 87410
Phone: (505) 334-6178 Fax: (505) 334-6170
District IV
1220 S. St. Francis Dr., Santa Fe, NM 87505
Phone: (505) 476-3460 Fax: (505) 476-3462

State of New Mexico
Energy, Minerals & Natural Resources Department
OIL CONSERVATION DIVISION
1220 South St. Francis Dr.
Santa Fe, NM 87505

Form C-102
Revised August 1, 2011
Submit one copy to appropriate
District Office

☒ AMENDED REPORT

WELL LOCATION AND ACREAGE DEDICATION PLAT

¹ API Number 30-015-37954	² Pool Code 96582	³ Pool Name LOST TANK DELAWARE, WEST
⁴ Property Code 304879	⁵ Property Name LOST TANK 4 FEDERAL	⁶ Well Number 11
⁷ OGRID No. 16696	⁸ Operator Name OXY USA INC.	⁹ Elevation 3441' GL

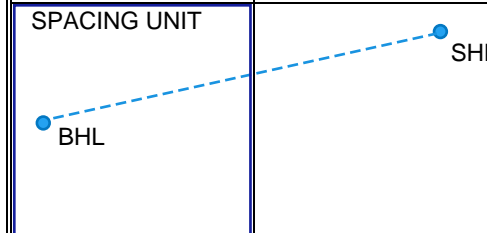

¹⁰ Surface Location

UL or lot no.	Section	Township	Range	Lot Idn	Feet from the	North/South line	Feet from the	East/West line	County
F	4	22S	31E		1467	NORTH	2263	WEST	EDDY

¹¹ Bottom Hole Location If Different From Surface

UL or lot no.	Section	Township	Range	Lot Idn	Feet from the	North/South line	Feet from the	East/West line	County
E	4	22S	31E		2050	NORTH	464	WEST	EDDY
¹² Dedicated Acres 40	¹³ Joint or Infill	¹⁴ Consolidation Code	¹⁵ Order No.						

No allowable will be assigned to this completion until all interests have been consolidated or a non-standard unit has been approved by the division.

¹⁶ 	¹⁷ OPERATOR CERTIFICATION <i>I hereby certify that the information contained herein is true and complete to the best of my knowledge and belief, and that this organization either owns a working interest or unleased mineral interest in the land including the proposed bottom hole location or has a right to drill this well at this location pursuant to a contract with an owner of such a mineral or working interest, or to a voluntary pooling agreement or a compulsory pooling order heretofore entered by the division.</i>  7/19/2022 Signature Date STEPHEN JANACEK Printed Name STEPHEN_JANACEK@OXY.COM E-mail Address			
	¹⁸ SURVEYOR CERTIFICATION <i>I hereby certify that the well location shown on this plat was plotted from field notes of actual surveys made by me or under my supervision, and that the same is true and correct to the best of my belief.</i> AUGUST 3, 2010 Date of Survey Signature and Seal of Professional Surveyor: 15079 Certificate Number			

Well Name: LOST TANK 4 FEDERAL	Well Location: T22S / R31E / SEC 4 / SWNE /	County or Parish/State: EDDY / NM
Well Number: 11	Type of Well: OIL WELL	Allottee or Tribe Name:
Lease Number: NMNM0417696	Unit or CA Name:	Unit or CA Number:
US Well Number: 3001537954	Well Status: Producing Oil Well	Operator: OXY USA INCORPORATED

Subsequent Report

Sundry ID: 2682804

Type of Submission: Subsequent Report

Date Sundry Submitted: 07/19/2022

Date Operation Actually Began: 07/19/2022

Type of Action: Other

Time Sundry Submitted: 12:28

Actual Procedure: SEE AMENDED C-102 ATTACHED. THE SPACING UNIT HAS BEEN UPDATED TO 40 ACRES.

SR Attachments

Actual Procedure

Amended_C_102_FLAT_20220719122758.pdf

Well Name: LOST TANK 4 FEDERAL	Well Location: T22S / R31E / SEC 4 / SWNE /	County or Parish/State: EDDY / NM
Well Number: 11	Type of Well: OIL WELL	Allottee or Tribe Name:
Lease Number: NMNM0417696	Unit or CA Name:	Unit or CA Number:
US Well Number: 3001537954	Well Status: Producing Oil Well	Operator: OXY USA INCORPORATED

Operator

I certify that the foregoing is true and correct. Title 18 U.S.C. Section 1001 and Title 43 U.S.C. Section 1212, make it a crime for any person knowingly and willfully to make to any department or agency of the United States any false, fictitious or fraudulent statements or representations as to any matter within its jurisdiction. Electronic submission of Sundry Notices through this system satisfies regulations requiring a

Operator Electronic Signature: STEPHEN JANACEK

Signed on: JUL 19, 2022 12:28 PM

Name: OXY USA INCORPORATED

Title: Regulatory Engineer

Street Address: 5 Greenway Plaza, Suite 110

City: Houston

State: TX

Phone: (713) 497-2417

Email address: stephen_janacek@oxy.com

Field

Representative Name:

Street Address:

City:

State:

Zip:

Phone:

Email address:

From: [Engineer, OCD, EMNRD](#)
To: [Musallam, Sandra C](#); [Schenkel, Beth V](#)
Cc: [McClure, Dean, EMNRD](#); [Kautz, Paul, EMNRD](#); [Wrinkle, Justin, EMNRD](#); [Powell, Brandon, EMNRD](#); lisa@rwbyram.com; [Paradis, Kyle O](#); [Walls, Christopher](#); [Dawson, Scott](#)
Subject: Approved Administrative Order PLC-844
Date: Monday, July 25, 2022 1:29:52 PM
Attachments: [PLC844 Order.pdf](#)

NMOCD has issued Administrative Order PLC-844 which authorizes Oxy USA, Inc. (16696) to surface commingle or off-lease measure, as applicable, the following wells:

Well API	Well Name	UL or Q/Q	S-T-R	Pool
30-015-26377	Federal 23 #1	O P	23-22S-31E	39360
30-015-26932	Federal 23 #2	I J	23-22S-31E	39360
30-015-26400	Federal 23 #3	G H	23-22S-31E	39360
30-015-37336	Federal 23 #4	O P	23-22S-31E	39360
30-015-26681	Federal 23 #5	A B	23-22S-31E	39360
30-015-37340	Federal 23 #6	I J	23-22S-31E	39360
30-015-37334	Federal 23 #9	G H	23-22S-31E	39360
30-015-37341	Federal 23 #16	A B	23-22S-31E	39360
30-015-39436	Federal 23 #7H	E/2 W/2	23-22S-31E	39360
30-015-39437	Federal 23 #11H	W/2 W/2	23-22S-31E	39360
30-015-41803	Federal 23 #12H	W/2 W/2	23-22S-31E	39360
30-015-41636	Federal 23 #13H	E/2 W/2	23-22S-31E	39360
30-015-41573	Federal 26 12H	E/2 E/2	26-22S-31E	39360
30-015-41600	Federal 26 13H	W/2 E/2	26-22S-31E	39360
30-015-26788	Federal 26 #3	C	26-22S-31E	39360
30-015-26866	Federal 26 #4	D	26-22S-31E	39360
30-015-26854	Federal 26 #5	B	26-22S-31E	39360
30-015-26940	Federal 26 #6	E	26-22S-31E	39360
30-015-26941	Federal 26 #7	F	26-22S-31E	39360
30-015-30355	Federal 26 #9	L	26-22S-31E	39360
30-025-41088	Cabin Lake 31 Federal Com #6H	S/2 S/2	31-21S-32E	40299
30-015-26859	Federal 12 #4	E	12-22S-31E	39360
30-015-26860	Federal 12 #5	D	12-22S-31E	39360
30-015-26918	Federal 12 #7	F	12-22S-31E	39360
30-015-26942	Federal 12 #8	C	12-22S-31E	39360
30-015-26843	Federal 1 #4	L	1-22S-31E	40299
30-015-26909	Federal 1 #5	M	1-22S-31E	40299
30-015-26910	Federal 1 #6	N	1-22S-31E	40299
30-015-26988	Federal 1 #7	O	1-22S-31E	40299
30-015-26780	Federal 12 #2	L	12-22S-31E	39360
30-015-26858	Federal 12 #3	N	12-22S-31E	39360
30-015-26917	Federal 12 #6	K	12-22S-31E	39360
30-015-26971	Federal 12 #9	O	12-22S-31E	39360
30-015-40821	Federal 12 #14H	S/2 S/2	12-22S-31E	98034
30-015-41031	Neff 25 Federal #5H	E/2 W/2	25-22S-31E	39360
30-015-41459	Neff 25 Federal #9H	S/2 N/2	25-22S-31E	39350
30-015-26639	Neff Federal #2	E	25-22S-31E	39360
30-015-31162	Getty 24 Federal #11	I	24-22S-31E	39360
30-025-36012	Livingston Ridge 18 Federal #4	M	18-22S-32E	39366
30-025-36295	Livingston Ridge 18 Federal #6	L	18-22S-32E	39366

30-025-35960	Livingston Ridge 19 Federal #1	D	19-22S-32E	39366
30-015-29638	Lost Tank 3 Federal #1	All	3-22S-31E	96582
30-015-29682	Lost Tank 3 Federal #2	All	3-22S-31E	96582
30-015-29859	Lost Tank 3 Federal #3	All	3-22S-31E	96582
30-015-30418	Lost Tank 3 Federal #4	All	3-22S-31E	96582
30-015-37959	Lost Tank 10 Federal #1	A B C H	10-22S-31E	96582
30-015-37960	Lost Tank 10 Federal #2	A B C H	10-22S-31E	96582
30-015-37897	Lost Tank 10 Federal #3	A B C H	10-22S-31E	96582
30-015-37961	Lost Tank 10 Federal #4	A B C H	10-22S-31E	96582
30-015-37924	Lost Tank 10 Federal #5	A B C H	10-22S-31E	96582
30-015-37962	Lost Tank 11 Federal #1	D	11-22S-31E	96582
30-015-30586	Lost Tank 3 Federal #5	All	3-22S-31E	96582
30-015-31887	Lost Tank 3 Federal #6	All	3-22S-31E	96582
30-015-32167	Lost Tank 3 Federal #7	All	3-22S-31E	96582
30-015-32168	Lost Tank 3 Federal #8	All	3-22S-31E	96582
30-015-32169	Lost Tank 3 Federal #9	All	3-22S-31E	96582
30-015-32345	Lost Tank 3 Federal #10	All	3-22S-31E	96582
30-015-32725	Lost Tank 3 Federal #11	All	3-22S-31E	96582
30-015-32726	Lost Tank 3 Federal #12	All	3-22S-31E	96582
30-015-37950	Lost Tank 3 Federal #13	All	3-22S-31E	96582
30-015-37918	Lost Tank 3 Federal #14	All	3-22S-31E	96582
30-015-37951	Lost Tank 3 Federal #15	All	3-22S-31E	96582
30-015-37907	Lost Tank 3 Federal #16	All	3-22S-31E	96582
30-015-37908	Lost Tank 3 Federal #18	All	3-22S-31E	96582
30-015-37952	Lost Tank 3 Federal #19	All	3-22S-31E	96582
30-015-37919	Lost Tank 3 Federal #20	All	3-22S-31E	96582
30-015-37920	Lost Tank 3 Federal #21	All	3-22S-31E	96582
30-015-37921	Lost Tank 3 Federal #22	All	3-22S-31E	96582
30-015-37922	Lost Tank 3 Federal #24	All	3-22S-31E	96582
30-015-28727	Lost Tank 4 Federal #1	C	4-22S-31E	96582
30-015-29611	Lost Tank 4 Federal #2	B	4-22S-31E	96582
30-015-29617	Lost Tank 4 Federal #3	A	4-22S-31E	96582
30-015-29732	Lost Tank 4 Federal #5	F	4-22S-31E	96582
30-015-29733	Lost Tank 4 Federal #6	G	4-22S-31E	96582
30-015-30414	Lost Tank 4 Federal #7	H	4-22S-31E	96582
30-015-37923	Lost Tank 4 Federal #8	H	4-22S-31E	96582
30-015-37953	Lost Tank 4 Federal #9	G	4-22S-31E	96582
30-015-37954	Lost Tank 4 Federal #11	E	4-22S-31E	96582
30-015-37955	Lost Tank 4 Federal #12	L	4-22S-31E	96582
30-015-37956	Lost Tank 4 Federal #13	K	4-22S-31E	96582
30-015-37893	Lost Tank 4 Federal #14	J	4-22S-31E	96582
30-015-37894	Lost Tank 4 Federal #15	I	4-22S-31E	96582
30-015-37957	Lost Tank 4 Federal #16	P	4-22S-31E	96582
30-015-37958	Lost Tank 4 Federal #17	O	4-22S-31E	96582
30-015-37895	Lost Tank 4 Federal #18	N	4-22S-31E	96582
30-015-37896	Lost Tank 4 Federal #19	M	4-22S-31E	96582
30-015-29338	Lost Tank 33 Federal #4	P	33-21S-31E	96582
30-015-29468	Lost Tank 33 Federal #7	H	33-21S-31E	96582
30-015-29381	Lost Tank 33 Federal #8	N	33-21S-31E	96582
30-015-29382	Lost Tank 33 Federal #9	O	33-21S-31E	96582

30-015-29744	Lost Tank 33 Federal #10	A	33-21S-31E	96582
30-015-29678	Lost Tank 33 Federal #12	C	33-21S-31E	96582
30-015-29681	Lost Tank 33 Federal #15	K	33-21S-31E	96582
30-015-31361	Lost Tank 35 State #1	P	35-21S-31E	40299
30-015-32354	Lost Tank 35 State #2	O	35-21S-31E	40299
30-015-31608	Lost Tank 35 State #3	N	35-21S-31E	40299
30-015-31275	Lost Tank 35 State #4	M	35-21S-31E	40299
30-015-32352	Lost Tank 35 State #6	J	35-21S-31E	40299
30-015-31640	Lost Tank 35 State #7	K	35-21S-31E	40299
30-015-31641	Lost Tank 35 State #8	L	35-21S-31E	40299
30-015-32511	Lost Tank 35 State #9	H	35-21S-31E	40299
30-015-32512	Lost Tank 35 State #10	G	35-21S-31E	40299
30-015-32240	Lost Tank 35 State #11	F	35-21S-31E	40299
30-015-31851	Lost Tank 35 State #12	E	35-21S-31E	40299
30-015-33445	Lost Tank 35 State #13Q	A	35-21S-31E	40299
30-015-33434	Lost Tank 35 State #14	B	35-21S-31E	40299
30-015-33446	Lost Tank 35 State #15	C	35-21S-31E	40299
30-015-31926	Lost Tank 35 State #16	D	35-21S-31E	40299
30-025-35918	Mills 19 #1	E	19-22S-32E	39366
30-025-37184	Proximity 30 Federal #3	F	30-22S-32E	39366
30-015-26894	State 2 #1	P	2-22S-31E	40299
30-015-28416	State 2 #2	O	2-22S-31E	40299

The administrative order is attached to this email and can also be found online at OCD Imaging.

Please review the content of the order to ensure you are familiar with the authorities granted and any conditions of approval. If you have any questions regarding this matter, please contact me.

Dean McClure
 Petroleum Engineer, Oil Conservation Division
 New Mexico Energy, Minerals and Natural Resources Department
 (505) 469-8211

From: [McClure, Dean, EMNRD](#)
To: [Musallam, Sandra C](#); [Schenkel, Beth V](#)
Subject: surface commingling application PLC-844
Date: Monday, July 18, 2022 12:38:00 PM

Ms. Musallam,

I am reviewing surface commingling application PLC-844 which involves a commingling project that includes the Federal 23, Federal 26, and Lost Tank Batteries and is operated by Oxy USA, Inc. (16696).

The wells listed below all seem to produce from lease NMNM 417696 as is described in the application, but the spacing unit assigned to these wells include all of section 4 in township 22 south, range 31 east. NMNM 417696 includes all of this section minus the Northwest quarter of the Northwest quarter. Presumably the intent for this spacing unit was to exclude this quarter-quarter; however, I am not seeing the approval for this NSP. Do you have any information for how this spacing unit was assigned? Any existing orders for this may need to be amended if they include the referenced quarter-quarter or diversly if there are no existing orders approving of this spacing unit, then a NSP and possibly a SD may need to be applied for. Diversly perhaps it would be easier to simply break the spacing unit and assign each well its own spacing unit.

30-015-28727	Lost Tank 4 Federal #1	All	4-22S-31E	96582
30-015-29611	Lost Tank 4 Federal #2	All	4-22S-31E	96582
30-015-29617	Lost Tank 4 Federal #3	All	4-22S-31E	96582
30-015-29732	Lost Tank 4 Federal #5	All	4-22S-31E	96582
30-015-29733	Lost Tank 4 Federal #6	All	4-22S-31E	96582
30-015-30414	Lost Tank 4 Federal #7	All	4-22S-31E	96582
30-015-37923	Lost Tank 4 Federal #8	All	4-22S-31E	96582
30-015-37953	Lost Tank 4 Federal #9	All	4-22S-31E	96582
30-015-37954	Lost Tank 4 Federal #11	All	4-22S-31E	96582
30-015-37955	Lost Tank 4 Federal #12	All	4-22S-31E	96582
30-015-37956	Lost Tank 4 Federal #13	All	4-22S-31E	96582
30-015-37893	Lost Tank 4 Federal #14	All	4-22S-31E	96582
30-015-37894	Lost Tank 4 Federal #15	All	4-22S-31E	96582
30-015-37957	Lost Tank 4 Federal #16	All	4-22S-31E	96582
30-015-37958	Lost Tank 4 Federal #17	All	4-22S-31E	96582
30-015-37895	Lost Tank 4 Federal #18	All	4-22S-31E	96582
30-015-37896	Lost Tank 4 Federal #19	All	4-22S-31E	96582

Dean McClure
 Petroleum Engineer, Oil Conservation Division
 New Mexico Energy, Minerals and Natural Resources Department
 (505) 469-8211

**STATE OF NEW MEXICO
ENERGY, MINERALS AND NATURAL RESOURCES DEPARTMENT
OIL CONSERVATION DIVISION**

**APPLICATION FOR SURFACE COMMINGLING
SUBMITTED BY OXY USA, INC.**

ORDER NO. PLC-844

ORDER

The Director of the New Mexico Oil Conservation Division (“OCD”), having considered the application and the recommendation of the OCD Engineering Bureau, issues the following Order.

FINDINGS OF FACT

1. Oxy USA, Inc. (“Applicant”) submitted a complete application to surface commingle the gas production from the pools, leases, and wells identified in Exhibit A (“Application”).
2. Applicant proposed a method to allocate the gas production to the pools, leases, and wells to be commingled.
3. Applicant intends to segregate the gas production from each lease and from each pool within that lease as identified in Exhibit B from the gas production from all other pools and leases prior to measuring the production from each pool and lease with an allocation meter.
4. Applicant stated that it intends to keep the gas production from one or more group(s) of wells identified in Exhibit C segregated from the gas production from all other wells prior to measuring that production with an allocation meter.
5. To the extent that ownership is identical, Applicant submitted a certification by a licensed attorney or qualified petroleum landman that the ownership in the pools, leases, and wells to be commingled is identical as defined in 19.15.12.7.B. NMAC.
6. To the extent that ownership is diverse, Applicant provided notice of the Application to all persons owning an interest in the gas production to be commingled, including the owners of royalty and overriding royalty interests, regardless of whether they have a right or option to take their interests in kind, and those persons either submitted a written waiver or did not file an objection to the Application.
7. Applicant provided notice of the Application to the Bureau of Land Management (“BLM”) or New Mexico State Land Office (“NMSLO”), as applicable.
8. Applicant certified the commingling of gas production from the pools, leases, and wells will not in reasonable probability reduce the value of the gas production to less than if it had remained segregated.
9. Applicant in the notice for the Application stated that it sought authorization to prospectively include additional pools, leases, and wells in accordance with 19.15.12.10.C.(4)(g) NMAC.

10. Applicant stated that it sought authorization to surface commingle and off-lease measure, as applicable, gas production from wells which have not yet been approved to be drilled, but will produce from a pool and lease identified in Exhibit A.

CONCLUSIONS OF LAW

11. OCD has jurisdiction to issue this Order pursuant to the Oil and Gas Act, NMSA 1978, §§ 70-2-6, 70-2-11, 70-2-12, 70-2-16, and 70-2-17, 19.15.12. NMAC, and 19.15.23. NMAC.
12. Applicant satisfied the notice requirements for the Application in accordance with 19.15.12.10.A.(2) NMAC, 19.15.12.10.C.(4)(c) NMAC, and 19.15.12.10.C.(4)(e) NMAC, as applicable.
13. Applicant satisfied the notice requirements for the Application in accordance with 19.15.23.9.A.(5) NMAC and 19.15.23.9.A.(6) NMAC, as applicable.
14. Applicant's proposed method of allocation, as modified herein, complies with 19.15.12.10.B.(1) NMAC or 19.15.12.10.C.(1) NMAC, as applicable.
15. Commingling of gas production from state, federal, or tribal leases shall not commence until approved by the BLM or NMSLO, as applicable, in accordance with 19.15.12.10.B.(3) NMAC and 19.15.12.10.C.(4)(h) NMAC.
16. Applicant satisfied the notice requirements for the subsequent addition of pools, leases, and wells in the notice for the Application, in accordance with 19.15.12.10.C.(4)(g) NMAC. Subsequent additions of pools, leases, and wells within Applicant's defined parameters, as modified herein, will not, in reasonable probability, reduce the commingled production's value or otherwise adversely affect the interest owners in the production to be added.
17. By granting the Application with the conditions specified below, this Order prevents waste and protects correlative rights, public health, and the environment.

ORDER

1. Applicant is authorized to surface commingle gas production from the pools, leases, and wells identified in Exhibit A.

Applicant is authorized to store and measure gas production off-lease from the pools, leases, and wells identified in Exhibit A at a central tank battery described in Exhibit A.

Applicant is authorized to surface commingle gas production from wells not included in Exhibit A but that produce from a pool and lease identified in Exhibit A.

Applicant is authorized to store and measure gas production off-lease from wells not included in Exhibit A but that produce from a pool and lease identified in Exhibit A at a central tank battery described in Exhibit A.

2. For matters of surface commingling and off-lease storing and measuring gas production and for the wells identified in Exhibit A, this Order supersedes Orders CTB-742-A and PC-1273.

3. Each well identified in Exhibit B shall be exempt from the well test allocation requirements of this Order.
4. The allocation of gas production to wells not included in Exhibit A but that produce from a pool and lease identified in Exhibit A shall be determined in the same manner as to wells identified in Exhibit A that produce from that pool and lease, provided that if more than one allocation method is being used or if there are no wells identified in Exhibit A that produce from the pool and lease, then allocation of gas production to each well not included in Exhibit A shall be determined by OCD prior to commingling production from it with the production from another well.
5. The allocation of gas production to each group of wells identified in Exhibit C shall be determined by separating and metering the production from each group as described by Train in Exhibit C prior to commingling that production with production from any other well.
6. The allocation of gas production shall be based on the production life of each well as measured for three periods: (a) the initial production period shall be measured from the first production until the earlier of either the peak production rate or thirty (30) days after the first production; (b) the plateau period shall be measured from the end of the initial production period to the peak decline rate; and (c) the decline period shall be measured from the end of the plateau period until the well is plugged and abandoned.

During the initial production period, the gas production for each well identified in Exhibit A shall be allocated using a production curve calculated from a minimum of ten (10) well tests per month, except that any day in which a well test cannot achieve an accurate result due to a temporary change in gas production shall not be included in the computation of time determining the well test schedule. The production curve shall be calculated by interpolating daily production for each day using the known daily production obtained by well tests and shall use a method of interpolation that is at minimum as accurate as maintaining a constant rate of change for each day's production between the known daily production values.

During the plateau period, the gas production for each well identified in Exhibit A shall be allocated using a minimum of three (3) well tests per month.

During the decline period, the gas production for each well identified in Exhibit A shall be allocated as follows: (a) a minimum of three (3) well tests per month when the decline rate is greater than twenty-two percent (22%) per month; (b) a minimum of two (2) well tests per month when the decline rate is between twenty-two percent (22%) and ten percent (10%) per month; and (c) a minimum of one (1) well test per month when the decline rate is less than ten percent (10%) per month.

Upon OCD's request, Applicant shall submit a Form C-103 to the OCD Engineering Bureau that contains the decline rate curve and other relevant information demonstrating the production life of a well.

Applicant shall conduct a well test by separating and metering the gas production from that well for either (a) a minimum of twenty-four (24) consecutive hours; or (b) a combination of

nonconsecutive periods that meet the following conditions: (i) each period shall be a minimum of six (6) hours; and (ii) the total duration of the nonconsecutive periods shall be a minimum of eighteen (18) hours.

The well test requirements of this Order shall be suspended for any well shut-in for a period that continues for more than fifteen (15) days until the well commences production.

7. Applicant shall measure and market the commingled gas at a well pad, central delivery point, central tank battery, or gas title transfer meter described in Exhibit A in accordance with this Order and 19.15.19.9. NMAC, provided however that if the gas is vented or flared, and regardless of the reason or authorization pursuant to 19.15.28.8.B. NMAC for such venting or flaring, Applicant shall measure or estimate the gas in accordance with 19.15.28.8.E. NMAC.
8. Applicant shall calibrate the meters used to measure or allocate gas production in accordance with 19.15.12.10.C.(2) NMAC.
9. If the commingling of gas production from any pool, lease, or well reduces the value of the commingled gas production to less than if it had remained segregated, no later than sixty (60) days after the decrease in value has occurred Applicant shall submit a new surface commingling application to OCD to amend this Order to remove the pool, lease, or well whose gas production caused the decrease in value. If Applicant fails to submit a new application, this Order shall terminate on the following day, and if OCD denies the application, this Order shall terminate on the date of such action.
10. Applicant may submit an application to amend this Order to add pools, leases, and subsequently drilled wells with spacing units adjacent to or within the tracts commingled by this Order by submitting a Form C-107-B in accordance with 19.15.12.10.C.(4)(g) NMAC, provided the pools, leases, and subsequently drilled wells are within the identified parameters included in the Application.
11. If a well is not included in Exhibit A but produces from a pool or lease identified in Exhibit A, then Applicant shall submit Forms C-102 and C-103 to the OCD Engineering Bureau after the well has been approved to be drilled and prior to off-lease measuring or commingling oil or gas production from it with the production from another well. The Form C-103 shall reference this Order and identify the well, proposed method to determine the allocation of gas production to it, and the location(s) that commingling of its production will occur.
12. Applicant shall not commence commingling oil or gas production from state, federal, or tribal leases until approved by the BLM or NMSLO, as applicable.
13. If OCD determines that Applicant has failed to comply with any provision of this Order, OCD may take any action authorized by the Oil and Gas Act or the New Mexico Administrative Code (NMAC).
14. OCD retains jurisdiction of this matter and reserves the right to modify or revoke this Order as it deems necessary.

**STATE OF NEW MEXICO
OIL CONSERVATION DIVISION**

A handwritten signature in black ink, appearing to read 'A. Sandoval', is written over a horizontal line.

**ADRIENNE E. SANDOVAL
DIRECTOR**

DATE: 7/25/2022

State of New Mexico
Energy, Minerals and Natural Resources Department

Exhibit A

Order: PLC-844

Operator: Oxy USA, Inc. (16696)

Central Tank Battery: Federal 23 1 Central Tank Battery

Central Tank Battery Location: UL P, Section 23, Township 22 South, Range 31 East

Central Tank Battery: Federal 23 11 Battery

Central Tank Battery Location: UL D, Section 26, Township 22 South, Range 31 East

Central Tank Battery: Federal 26 Battery

Central Tank Battery Location: UL I P, Section 23, Township 22 South, Range 31 East

Central Tank Battery: Federal 26 1 Central Tank Battery

Central Tank Battery Location: UL A, Section 26, Township 22 South, Range 31 East

Central Tank Battery: Cabin Lake 31 Federal 6 Battery

Central Tank Battery Location: UL M, Section 31, Township 21 South, Range 32 East

Central Tank Battery: Federal 12 04 Battery

Central Tank Battery Location: UL E, Section 12, Township 22 South, Range 31 East

Central Tank Battery: Federal 1 Battery

Central Tank Battery Location: UL K, Section 1, Township 22 South, Range 31 East

Central Tank Battery: Federal 12 01 Battery

Central Tank Battery Location: UL M, Section 12, Township 22 South, Range 31 East

Central Tank Battery: Federal 12 14H Battery

Central Tank Battery Location: UL P, Section 12, Township 22 South, Range 31 East

Central Tank Battery: Federal Neff 25 Battery

Central Tank Battery Location: UL C, Section 25, Township 22 South, Range 31 East

Central Tank Battery: Getty 24 Federal 011 Battery

Central Tank Battery Location: UL I, Section 24, Township 22 South, Range 31 East

Central Tank Battery: Livingston 19 Battery

Central Tank Battery Location: UL D, Section 19, Township 22 South, Range 32 East

Central Tank Battery: Lost Tank 3 Federal 1 Battery

Central Tank Battery Location: UL D, Section 3, Township 22 South, Range 31 East

Central Tank Battery: Lost Tank 3 Federal 5 Battery

Central Tank Battery Location: UL H, Section 3, Township 22 South, Range 31 East

Central Tank Battery: Lost Tank 4 Federal 1 Battery

Central Tank Battery Location: UL C, Section 4, Township 22 South, Range 31 East

Central Tank Battery: Lost Tank 33 Federal 4 Battery

Central Tank Battery Location: UL P, Section 33, Township 21 South, Range 31 East

Central Tank Battery: Lost Tank 35 State 4 Battery

Central Tank Battery Location: UL M, Section 35, Township 21 South, Range 31 East

Central Tank Battery: Mills 19 01 Battery

Central Tank Battery Location: UL E, Section 19, Township 22 South, Range 32 East

Central Tank Battery: Proximity 30 3 Battery

Central Tank Battery Location: UL F, Section 30, Township 22 South, Range 32 East

Central Tank Battery: State 2 3 Battery

Central Tank Battery Location: UL I, Section 2, Township 22 South, Range 31 East

Gas Title Transfer Meter Location: UL C, Section 1, Township 22 South, Range 31 East

Pools

Pool Name	Pool Code
LIVINGSTON RIDGE; BONE SPRING	39350
LIVINGSTON RIDGE; DELAWARE	39360
LIVINGSTON RIDGE; DELAWARE, EAST	39366
LOST TANK; DELAWARE	40299
LOST TANK; DELAWARE, WEST	96582
WC-015 G-07 S223112P; BONE SPRING	98034

Leases as defined in 19.15.12.7(C) NMAC

Lease	UL or Q/Q	S-T-R
NMNM 062589	All	23-22S-31E
NMNM 062590	All	26-22S-31E
CA Delaware NMNM 132217	S/2 S/2	31-21S-32E
NMNM 029233	W/2, SE/4	12-22S-31E
NMNM 012845	S/2	1-22S-31E
NMNM 025365	All	25-22S-31E
NMNM 025876	All	24-22S-31E
NMNM 090587	L M	18-22S-32E
	C D F	19-22S-32E
NMNM 417696	All	3-22S-31E
	All minus D	4-22S-31E
NMNM 417506	A B C H	10-22S-31E
	D	11-22S-31E
NMNM 096231	All	33-21S-31E
VO 36040002	All	35-21S-31E
Fee	E	19-22S-32E
NMNM 106915	W/2	30-22S-32E
LH 15230001	SE/4	2-22S-31E

Wells

Well API	Well Name	UL or Q/Q	S-T-R	Pool
30-015-26377	Federal 23 #1	O P	23-22S-31E	39360
30-015-26932	Federal 23 #2	I J	23-22S-31E	39360
30-015-26400	Federal 23 #3	G H	23-22S-31E	39360
30-015-37336	Federal 23 #4	O P	23-22S-31E	39360
30-015-26681	Federal 23 #5	A B	23-22S-31E	39360
30-015-37340	Federal 23 #6	I J	23-22S-31E	39360
30-015-37334	Federal 23 #9	G H	23-22S-31E	39360
30-015-37341	Federal 23 #16	A B	23-22S-31E	39360
30-015-39436	Federal 23 #7H	E/2 W/2	23-22S-31E	39360
30-015-39437	Federal 23 #11H	W/2 W/2	23-22S-31E	39360
30-015-41803	Federal 23 #12H	W/2 W/2	23-22S-31E	39360
30-015-41636	Federal 23 #13H	E/2 W/2	23-22S-31E	39360
30-015-41573	Federal 26 12H	E/2 E/2	26-22S-31E	39360
30-015-41600	Federal 26 13H	W/2 E/2	26-22S-31E	39360
30-015-26788	Federal 26 #3	C	26-22S-31E	39360
30-015-26866	Federal 26 #4	D	26-22S-31E	39360

30-015-26854	Federal 26 #5	B	26-22S-31E	39360
30-015-26940	Federal 26 #6	E	26-22S-31E	39360
30-015-26941	Federal 26 #7	F	26-22S-31E	39360
30-015-30355	Federal 26 #9	L	26-22S-31E	39360
30-025-41088	Cabin Lake 31 Federal Com #6H	S/2 S/2	31-21S-32E	40299
30-015-26859	Federal 12 #4	E	12-22S-31E	39360
30-015-26860	Federal 12 #5	D	12-22S-31E	39360
30-015-26918	Federal 12 #7	F	12-22S-31E	39360
30-015-26942	Federal 12 #8	C	12-22S-31E	39360
30-015-26843	Federal 1 #4	L	1-22S-31E	40299
30-015-26909	Federal 1 #5	M	1-22S-31E	40299
30-015-26910	Federal 1 #6	N	1-22S-31E	40299
30-015-26988	Federal 1 #7	O	1-22S-31E	40299
30-015-26780	Federal 12 #2	L	12-22S-31E	39360
30-015-26858	Federal 12 #3	N	12-22S-31E	39360
30-015-26917	Federal 12 #6	K	12-22S-31E	39360
30-015-26971	Federal 12 #9	O	12-22S-31E	39360
30-015-40821	Federal 12 #14H	S/2 S/2	12-22S-31E	98034
30-015-41031	Neff 25 Federal #5H	E/2 W/2	25-22S-31E	39360
30-015-41459	Neff 25 Federal #9H	S/2 N/2	25-22S-31E	39350
30-015-26639	Neff Federal #2	E	25-22S-31E	39360
30-015-31162	Getty 24 Federal #11	I	24-22S-31E	39360
30-025-36012	Livingston Ridge 18 Federal #4	M	18-22S-32E	39366
30-025-36295	Livingston Ridge 18 Federal #6	L	18-22S-32E	39366
30-025-35960	Livingston Ridge 19 Federal #1	D	19-22S-32E	39366
30-015-29638	Lost Tank 3 Federal #1	All	3-22S-31E	96582
30-015-29682	Lost Tank 3 Federal #2	All	3-22S-31E	96582
30-015-29859	Lost Tank 3 Federal #3	All	3-22S-31E	96582
30-015-30418	Lost Tank 3 Federal #4	All	3-22S-31E	96582
30-015-37959	Lost Tank 10 Federal #1	A B C H	10-22S-31E	96582
30-015-37960	Lost Tank 10 Federal #2	A B C H	10-22S-31E	96582
30-015-37897	Lost Tank 10 Federal #3	A B C H	10-22S-31E	96582
30-015-37961	Lost Tank 10 Federal #4	A B C H	10-22S-31E	96582
30-015-37924	Lost Tank 10 Federal #5	A B C H	10-22S-31E	96582
30-015-37962	Lost Tank 11 Federal #1	D	11-22S-31E	96582
30-015-30586	Lost Tank 3 Federal #5	All	3-22S-31E	96582
30-015-31887	Lost Tank 3 Federal #6	All	3-22S-31E	96582
30-015-32167	Lost Tank 3 Federal #7	All	3-22S-31E	96582
30-015-32168	Lost Tank 3 Federal #8	All	3-22S-31E	96582
30-015-32169	Lost Tank 3 Federal #9	All	3-22S-31E	96582
30-015-32345	Lost Tank 3 Federal #10	All	3-22S-31E	96582
30-015-32725	Lost Tank 3 Federal #11	All	3-22S-31E	96582
30-015-32726	Lost Tank 3 Federal #12	All	3-22S-31E	96582
30-015-37950	Lost Tank 3 Federal #13	All	3-22S-31E	96582
30-015-37918	Lost Tank 3 Federal #14	All	3-22S-31E	96582
30-015-37951	Lost Tank 3 Federal #15	All	3-22S-31E	96582
30-015-37907	Lost Tank 3 Federal #16	All	3-22S-31E	96582
30-015-37908	Lost Tank 3 Federal #18	All	3-22S-31E	96582
30-015-37952	Lost Tank 3 Federal #19	All	3-22S-31E	96582
30-015-37919	Lost Tank 3 Federal #20	All	3-22S-31E	96582

30-015-37920	Lost Tank 3 Federal #21	All	3-22S-31E	96582
30-015-37921	Lost Tank 3 Federal #22	All	3-22S-31E	96582
30-015-37922	Lost Tank 3 Federal #24	All	3-22S-31E	96582
30-015-28727	Lost Tank 4 Federal #1	C	4-22S-31E	96582
30-015-29611	Lost Tank 4 Federal #2	B	4-22S-31E	96582
30-015-29617	Lost Tank 4 Federal #3	A	4-22S-31E	96582
30-015-29732	Lost Tank 4 Federal #5	F	4-22S-31E	96582
30-015-29733	Lost Tank 4 Federal #6	G	4-22S-31E	96582
30-015-30414	Lost Tank 4 Federal #7	H	4-22S-31E	96582
30-015-37923	Lost Tank 4 Federal #8	H	4-22S-31E	96582
30-015-37953	Lost Tank 4 Federal #9	G	4-22S-31E	96582
30-015-37954	Lost Tank 4 Federal #11	E	4-22S-31E	96582
30-015-37955	Lost Tank 4 Federal #12	L	4-22S-31E	96582
30-015-37956	Lost Tank 4 Federal #13	K	4-22S-31E	96582
30-015-37893	Lost Tank 4 Federal #14	J	4-22S-31E	96582
30-015-37894	Lost Tank 4 Federal #15	I	4-22S-31E	96582
30-015-37957	Lost Tank 4 Federal #16	P	4-22S-31E	96582
30-015-37958	Lost Tank 4 Federal #17	O	4-22S-31E	96582
30-015-37895	Lost Tank 4 Federal #18	N	4-22S-31E	96582
30-015-37896	Lost Tank 4 Federal #19	M	4-22S-31E	96582
30-015-29338	Lost Tank 33 Federal #4	P	33-21S-31E	96582
30-015-29468	Lost Tank 33 Federal #7	H	33-21S-31E	96582
30-015-29381	Lost Tank 33 Federal #8	N	33-21S-31E	96582
30-015-29382	Lost Tank 33 Federal #9	O	33-21S-31E	96582
30-015-29744	Lost Tank 33 Federal #10	A	33-21S-31E	96582
30-015-29678	Lost Tank 33 Federal #12	C	33-21S-31E	96582
30-015-29681	Lost Tank 33 Federal #15	K	33-21S-31E	96582
30-015-31361	Lost Tank 35 State #1	P	35-21S-31E	40299
30-015-32354	Lost Tank 35 State #2	O	35-21S-31E	40299
30-015-31608	Lost Tank 35 State #3	N	35-21S-31E	40299
30-015-31275	Lost Tank 35 State #4	M	35-21S-31E	40299
30-015-32352	Lost Tank 35 State #6	J	35-21S-31E	40299
30-015-31640	Lost Tank 35 State #7	K	35-21S-31E	40299
30-015-31641	Lost Tank 35 State #8	L	35-21S-31E	40299
30-015-32511	Lost Tank 35 State #9	H	35-21S-31E	40299
30-015-32512	Lost Tank 35 State #10	G	35-21S-31E	40299
30-015-32240	Lost Tank 35 State #11	F	35-21S-31E	40299
30-015-31851	Lost Tank 35 State #12	E	35-21S-31E	40299
30-015-33445	Lost Tank 35 State #13Q	A	35-21S-31E	40299
30-015-33434	Lost Tank 35 State #14	B	35-21S-31E	40299
30-015-33446	Lost Tank 35 State #15	C	35-21S-31E	40299
30-015-31926	Lost Tank 35 State #16	D	35-21S-31E	40299
30-025-35918	Mills 19 #1	E	19-22S-32E	39366
30-025-37184	Proximity 30 Federal #3	F	30-22S-32E	39366
30-015-26894	State 2 #1	P	2-22S-31E	40299
30-015-28416	State 2 #2	O	2-22S-31E	40299

State of New Mexico
Energy, Minerals and Natural Resources Department

Exhibit B

Order: PLC-844
Operator: Oxy USA, Inc. (16696)

Pools

Pool Name	Pool Code
LIVINGSTON RIDGE; DELAWARE	39360
LIVINGSTON RIDGE; DELAWARE, EAST	39366
LOST TANK; DELAWARE	40299
LOST TANK; DELAWARE, WEST	96582
WC-015 G-07 S223112P; BONE SPRING	98034

Leases as defined in 19.15.12.7(C) NMAC

Lease	UL or Q/Q	S-T-R
CA Delaware NMNM 132217	S/2 S/2	31-21S-32E
NMNM 029233	W/2, SE/4	12-22S-31E
NMNM 012845	S/2	1-22S-31E
NMNM 025876	All	24-22S-31E
NMNM 090587	L M	18-22S-32E
	C D F	19-22S-32E
NMNM 417696	All	3-22S-31E
	All minus D	4-22S-31E
NMNM 096231	All	33-21S-31E
VO 36040002	All	35-21S-31E
Fee	E	19-22S-32E
NMNM 106915	W/2	30-22S-32E
LH 15230001	SE/4	2-22S-31E

Pools within each Lease

Lease	Pool Code	Group ID
CA Delaware NMNM 132217	40299	AA
NMNM 029233	39360	BB
NMNM 012845	40299	CC
NMNM 029233	39360	DD
NMNM 029233	98034	EE
NMNM 025876	39360	FF
NMNM 090587	39366	GG
NMNM 417696	96582	HH
NMNM 417696	96582	II
NMNM 096231	96582	JJ
VO 36040002	40299	KK
Fee	39366	LL
NMNM 106915	39366	MM
LH 15230001	40299	NN

Wells

Well API	Well Name	UL or Q/Q	S-T-R	Group ID
30-025-41088	Cabin Lake 31 Federal Com #6H	S/2 S/2	31-21S-32E	AA
30-015-26859	Federal 12 #4	E	12-22S-31E	BB
30-015-26860	Federal 12 #5	D	12-22S-31E	BB
30-015-26918	Federal 12 #7	F	12-22S-31E	BB
30-015-26942	Federal 12 #8	C	12-22S-31E	BB
30-015-26843	Federal 1 #4	L	1-22S-31E	CC
30-015-26909	Federal 1 #5	M	1-22S-31E	CC
30-015-26910	Federal 1 #6	N	1-22S-31E	CC
30-015-26988	Federal 1 #7	O	1-22S-31E	CC
30-015-26780	Federal 12 #2	L	12-22S-31E	DD
30-015-26858	Federal 12 #3	N	12-22S-31E	DD
30-015-26917	Federal 12 #6	K	12-22S-31E	DD
30-015-26971	Federal 12 #9	O	12-22S-31E	DD
30-015-40821	Federal 12 #14H	S/2 S/2	12-22S-31E	EE
30-015-31162	Getty 24 Federal #11	I	24-22S-31E	FF
30-025-36012	Livingston Ridge 18 Federal #4	M	18-22S-32E	GG
30-025-36295	Livingston Ridge 18 Federal #6	L	18-22S-32E	GG
30-025-35960	Livingston Ridge 19 Federal #1	D	19-22S-32E	GG
30-015-29638	Lost Tank 3 Federal #1	All	3-22S-31E	HH
30-015-29682	Lost Tank 3 Federal #2	All	3-22S-31E	HH
30-015-29859	Lost Tank 3 Federal #3	All	3-22S-31E	HH
30-015-30418	Lost Tank 3 Federal #4	All	3-22S-31E	HH
30-015-28727	Lost Tank 4 Federal #1	All	4-22S-31E	II
30-015-29611	Lost Tank 4 Federal #2	All	4-22S-31E	II
30-015-29617	Lost Tank 4 Federal #3	All	4-22S-31E	II
30-015-29732	Lost Tank 4 Federal #5	All	4-22S-31E	II
30-015-29733	Lost Tank 4 Federal #6	All	4-22S-31E	II
30-015-30414	Lost Tank 4 Federal #7	All	4-22S-31E	II
30-015-37923	Lost Tank 4 Federal #8	All	4-22S-31E	II
30-015-37953	Lost Tank 4 Federal #9	All	4-22S-31E	II
30-015-37954	Lost Tank 4 Federal #11	All	4-22S-31E	II
30-015-37955	Lost Tank 4 Federal #12	All	4-22S-31E	II
30-015-37956	Lost Tank 4 Federal #13	All	4-22S-31E	II
30-015-37893	Lost Tank 4 Federal #14	All	4-22S-31E	II
30-015-37894	Lost Tank 4 Federal #15	All	4-22S-31E	II
30-015-37957	Lost Tank 4 Federal #16	All	4-22S-31E	II
30-015-37958	Lost Tank 4 Federal #17	All	4-22S-31E	II
30-015-37895	Lost Tank 4 Federal #18	All	4-22S-31E	II
30-015-37896	Lost Tank 4 Federal #19	All	4-22S-31E	II
30-015-29338	Lost Tank 33 Federal #4	P	33-21S-31E	JJ
30-015-29468	Lost Tank 33 Federal #7	H	33-21S-31E	JJ
30-015-29381	Lost Tank 33 Federal #8	N	33-21S-31E	JJ
30-015-29382	Lost Tank 33 Federal #9	O	33-21S-31E	JJ
30-015-29744	Lost Tank 33 Federal #10	A	33-21S-31E	JJ
30-015-29678	Lost Tank 33 Federal #12	C	33-21S-31E	JJ
30-015-29681	Lost Tank 33 Federal #15	K	33-21S-31E	JJ

30-015-31361	Lost Tank 35 State #1	P	35-21S-31E	KK
30-015-32354	Lost Tank 35 State #2	O	35-21S-31E	KK
30-015-31608	Lost Tank 35 State #3	N	35-21S-31E	KK
30-015-31275	Lost Tank 35 State #4	M	35-21S-31E	KK
30-015-32352	Lost Tank 35 State #6	J	35-21S-31E	KK
30-015-31640	Lost Tank 35 State #7	K	35-21S-31E	KK
30-015-31641	Lost Tank 35 State #8	L	35-21S-31E	KK
30-015-32511	Lost Tank 35 State #9	H	35-21S-31E	KK
30-015-32512	Lost Tank 35 State #10	G	35-21S-31E	KK
30-015-32240	Lost Tank 35 State #11	F	35-21S-31E	KK
30-015-31851	Lost Tank 35 State #12	E	35-21S-31E	KK
30-015-33445	Lost Tank 35 State #13Q	A	35-21S-31E	KK
30-015-33434	Lost Tank 35 State #14	B	35-21S-31E	KK
30-015-33446	Lost Tank 35 State #15	C	35-21S-31E	KK
30-015-31926	Lost Tank 35 State #16	D	35-21S-31E	KK
30-025-35918	Mills 19 #1	E	19-22S-32E	LL
30-025-37184	Proximity 30 Federal #3	F	30-22S-32E	MM
30-015-26894	State 2 #1	P	2-22S-31E	NN
30-015-28416	State 2 #2	O	2-22S-31E	NN

State of New Mexico
Energy, Minerals and Natural Resources Department

Exhibit C

Order: PLC-844
Operator: Oxy USA, Inc. (16696)

Wells				
Well API	Well Name	UL or Q/Q	S-T-R	Train
30-015-26377	Federal 23 #1	O P	23-22S-31E	A1
30-015-26932	Federal 23 #2	I J	23-22S-31E	A1
30-015-26400	Federal 23 #3	G H	23-22S-31E	A1
30-015-37336	Federal 23 #4	O P	23-22S-31E	A1
30-015-26681	Federal 23 #5	A B	23-22S-31E	A1
30-015-37340	Federal 23 #6	I J	23-22S-31E	A1
30-015-37334	Federal 23 #9	G H	23-22S-31E	A1
30-015-37341	Federal 23 #16	A B	23-22S-31E	A1
30-015-39436	Federal 23 #7H	E/2 W/2	23-22S-31E	B1
30-015-39437	Federal 23 #11H	W/2 W/2	23-22S-31E	B1
30-015-41803	Federal 23 #12H	W/2 W/2	23-22S-31E	B1
30-015-41636	Federal 23 #13H	E/2 W/2	23-22S-31E	B1
30-015-41573	Federal 26 12H	E/2 E/2	26-22S-31E	C1
30-015-41600	Federal 26 13H	W/2 E/2	26-22S-31E	C1
30-015-26788	Federal 26 #3	C	26-22S-31E	D1
30-015-26866	Federal 26 #4	D	26-22S-31E	D1
30-015-26854	Federal 26 #5	B	26-22S-31E	D1
30-015-26940	Federal 26 #6	E	26-22S-31E	D1
30-015-26941	Federal 26 #7	F	26-22S-31E	D1
30-015-30355	Federal 26 #9	L	26-22S-31E	D1
30-025-41088	Cabin Lake 31 Federal Com #6H	S/2 S/2	31-21S-32E	E1
30-015-26859	Federal 12 #4	E	12-22S-31E	F1
30-015-26860	Federal 12 #5	D	12-22S-31E	F1
30-015-26918	Federal 12 #7	F	12-22S-31E	F1
30-015-26942	Federal 12 #8	C	12-22S-31E	F1
30-015-26843	Federal 1 #4	L	1-22S-31E	G1
30-015-26909	Federal 1 #5	M	1-22S-31E	G1
30-015-26910	Federal 1 #6	N	1-22S-31E	G1
30-015-26988	Federal 1 #7	O	1-22S-31E	G1
30-015-26780	Federal 12 #2	L	12-22S-31E	H1
30-015-26858	Federal 12 #3	N	12-22S-31E	H1
30-015-26917	Federal 12 #6	K	12-22S-31E	H1
30-015-26971	Federal 12 #9	O	12-22S-31E	H1
30-015-40821	Federal 12 #14H	S/2 S/2	12-22S-31E	I1
30-015-41031	Neff 25 Federal #5H	E/2 W/2	25-22S-31E	J1
30-015-41459	Neff 25 Federal #9H	S/2 N/2	25-22S-31E	J1
30-015-26639	Neff Federal #2	E	25-22S-31E	J1
30-015-31162	Getty 24 Federal #11	I	24-22S-31E	K1
30-025-36012	Livingston Ridge 18 Federal #4	M	18-22S-32E	L1
30-025-36295	Livingston Ridge 18 Federal #6	L	18-22S-32E	L1

30-025-35960	Livingston Ridge 19 Federal #1	D	19-22S-32E	L1
30-015-29638	Lost Tank 3 Federal #1	All	3-22S-31E	M1
30-015-29682	Lost Tank 3 Federal #2	All	3-22S-31E	M1
30-015-29859	Lost Tank 3 Federal #3	All	3-22S-31E	M1
30-015-30418	Lost Tank 3 Federal #4	All	3-22S-31E	M1
30-015-37959	Lost Tank 10 Federal #1	A B C H	10-22S-31E	N1
30-015-37960	Lost Tank 10 Federal #2	A B C H	10-22S-31E	N1
30-015-37897	Lost Tank 10 Federal #3	A B C H	10-22S-31E	N1
30-015-37961	Lost Tank 10 Federal #4	A B C H	10-22S-31E	N1
30-015-37924	Lost Tank 10 Federal #5	A B C H	10-22S-31E	N1
30-015-37962	Lost Tank 11 Federal #1	D	11-22S-31E	N1
30-015-30586	Lost Tank 3 Federal #5	All	3-22S-31E	N1
30-015-31887	Lost Tank 3 Federal #6	All	3-22S-31E	N1
30-015-32167	Lost Tank 3 Federal #7	All	3-22S-31E	N1
30-015-32168	Lost Tank 3 Federal #8	All	3-22S-31E	N1
30-015-32169	Lost Tank 3 Federal #9	All	3-22S-31E	N1
30-015-32345	Lost Tank 3 Federal #10	All	3-22S-31E	N1
30-015-32725	Lost Tank 3 Federal #11	All	3-22S-31E	N1
30-015-32726	Lost Tank 3 Federal #12	All	3-22S-31E	N1
30-015-37950	Lost Tank 3 Federal #13	All	3-22S-31E	N1
30-015-37918	Lost Tank 3 Federal #14	All	3-22S-31E	N1
30-015-37951	Lost Tank 3 Federal #15	All	3-22S-31E	N1
30-015-37907	Lost Tank 3 Federal #16	All	3-22S-31E	N1
30-015-37908	Lost Tank 3 Federal #18	All	3-22S-31E	N1
30-015-37952	Lost Tank 3 Federal #19	All	3-22S-31E	N1
30-015-37919	Lost Tank 3 Federal #20	All	3-22S-31E	N1
30-015-37920	Lost Tank 3 Federal #21	All	3-22S-31E	N1
30-015-37921	Lost Tank 3 Federal #22	All	3-22S-31E	N1
30-015-37922	Lost Tank 3 Federal #24	All	3-22S-31E	N1
30-015-28727	Lost Tank 4 Federal #1	All	4-22S-31E	O1
30-015-29611	Lost Tank 4 Federal #2	All	4-22S-31E	O1
30-015-29617	Lost Tank 4 Federal #3	All	4-22S-31E	O1
30-015-29732	Lost Tank 4 Federal #5	All	4-22S-31E	O1
30-015-29733	Lost Tank 4 Federal #6	All	4-22S-31E	O1
30-015-30414	Lost Tank 4 Federal #7	All	4-22S-31E	O1
30-015-37923	Lost Tank 4 Federal #8	All	4-22S-31E	O1
30-015-37953	Lost Tank 4 Federal #9	All	4-22S-31E	O1
30-015-37954	Lost Tank 4 Federal #11	All	4-22S-31E	O1
30-015-37955	Lost Tank 4 Federal #12	All	4-22S-31E	O1
30-015-37956	Lost Tank 4 Federal #13	All	4-22S-31E	O1
30-015-37893	Lost Tank 4 Federal #14	All	4-22S-31E	O1
30-015-37894	Lost Tank 4 Federal #15	All	4-22S-31E	O1
30-015-37957	Lost Tank 4 Federal #16	All	4-22S-31E	O1
30-015-37958	Lost Tank 4 Federal #17	All	4-22S-31E	O1
30-015-37895	Lost Tank 4 Federal #18	All	4-22S-31E	O1
30-015-37896	Lost Tank 4 Federal #19	All	4-22S-31E	O1
30-015-29338	Lost Tank 33 Federal #4	P	33-21S-31E	P1
30-015-29468	Lost Tank 33 Federal #7	H	33-21S-31E	P1
30-015-29381	Lost Tank 33 Federal #8	N	33-21S-31E	P1

30-015-29382	Lost Tank 33 Federal #9	O	33-21S-31E	P1
30-015-29744	Lost Tank 33 Federal #10	A	33-21S-31E	P1
30-015-29678	Lost Tank 33 Federal #12	C	33-21S-31E	P1
30-015-29681	Lost Tank 33 Federal #15	K	33-21S-31E	P1
30-015-31361	Lost Tank 35 State #1	P	35-21S-31E	Q1
30-015-32354	Lost Tank 35 State #2	O	35-21S-31E	Q1
30-015-31608	Lost Tank 35 State #3	N	35-21S-31E	Q1
30-015-31275	Lost Tank 35 State #4	M	35-21S-31E	Q1
30-015-32352	Lost Tank 35 State #6	J	35-21S-31E	Q1
30-015-31640	Lost Tank 35 State #7	K	35-21S-31E	Q1
30-015-31641	Lost Tank 35 State #8	L	35-21S-31E	Q1
30-015-32511	Lost Tank 35 State #9	H	35-21S-31E	Q1
30-015-32512	Lost Tank 35 State #10	G	35-21S-31E	Q1
30-015-32240	Lost Tank 35 State #11	F	35-21S-31E	Q1
30-015-31851	Lost Tank 35 State #12	E	35-21S-31E	Q1
30-015-33445	Lost Tank 35 State #13Q	A	35-21S-31E	Q1
30-015-33434	Lost Tank 35 State #14	B	35-21S-31E	Q1
30-015-33446	Lost Tank 35 State #15	C	35-21S-31E	Q1
30-015-31926	Lost Tank 35 State #16	D	35-21S-31E	Q1
30-025-35918	Mills 19 #1	E	19-22S-32E	R1
30-025-37184	Proximity 30 Federal #3	F	30-22S-32E	S1
30-015-26894	State 2 #1	P	2-22S-31E	T1
30-015-28416	State 2 #2	O	2-22S-31E	T1

District I

1625 N. French Dr., Hobbs, NM 88240
Phone:(575) 393-6161 Fax:(575) 393-0720

District II

811 S. First St., Artesia, NM 88210
Phone:(575) 748-1283 Fax:(575) 748-9720

District III

1000 Rio Brazos Rd., Aztec, NM 87410
Phone:(505) 334-6178 Fax:(505) 334-6170

District IV

1220 S. St Francis Dr., Santa Fe, NM 87505
Phone:(505) 476-3470 Fax:(505) 476-3462

State of New Mexico
Energy, Minerals and Natural Resources
Oil Conservation Division
1220 S. St Francis Dr.
Santa Fe, NM 87505

CONDITIONS

Action 85669

CONDITIONS

Operator: OXY USA INC P.O. Box 4294 Houston, TX 772104294	OGRID: 16696
	Action Number: 85669
	Action Type: [C-107] Surface Commingle or Off-Lease (C-107B)

CONDITIONS

Created By	Condition	Condition Date
dmcclure	Please review the content of the order to ensure you are familiar with the authorities granted and any conditions of approval. If you have any questions regarding this matter, please contact me.	7/25/2022