

ID NO. 155845

NSL - 8470

Revised March 23, 2017

RECEIVED:	REVIEWER:	TYPE:	APP NO: pLEL2231346020
-----------	-----------	-------	------------------------

ABOVE THIS TABLE FOR OCD DIVISION USE ONLY

**NEW MEXICO OIL CONSERVATION DIVISION**  
 - Geological & Engineering Bureau -  
 1220 South St. Francis Drive, Santa Fe, NM 87505

**ADMINISTRATIVE APPLICATION CHECKLIST**

THIS CHECKLIST IS MANDATORY FOR ALL ADMINISTRATIVE APPLICATIONS FOR EXCEPTIONS TO DIVISION RULES AND  
 REGULATIONS WHICH REQUIRE PROCESSING AT THE DIVISION LEVEL IN SANTA FE

**\* WELL NAME CHANGE IN PROGRESS AT TIME OF APPLICATION SUBMITTAL \***

**Applicant:** EOG Resources Inc. **OGRID Number:** 7377  
**Well Name:** Stark 5 Fed Com No. 722H **API:** 30-015-48946  
**Pool:** Purple Sage; Wolfcamp **Pool Code:** 98220

**SUBMIT ACCURATE AND COMPLETE INFORMATION REQUIRED TO PROCESS THE TYPE OF APPLICATION  
 INDICATED BELOW**

**1) TYPE OF APPLICATION:** Check those which apply for [A]

A. Location – Spacing Unit – Simultaneous Dedication

☒ NSL      ☐ NSP (PROJECT AREA)      ☐ NSP (PRORATION UNIT)      ☐ SD

B. Check one only for [ I ] or [ II ]

[ I ] Commingling – Storage – Measurement

☐ DHC    ☐ CTB    ☐ PLC    ☐ PC    ☐ OLS    ☐ OLM

[ II ] Injection – Disposal – Pressure Increase – Enhanced Oil Recovery

☐ WFX    ☐ PMX    ☐ SWD    ☐ IPI    ☐ EOR    ☐ PPR
**2) NOTIFICATION REQUIRED TO:** Check those which apply.

- A. ☒ Offset operators or lease holders  
 B. ☒ Royalty, overriding royalty owners, revenue owners  
 C. ☐ Application requires published notice  
 D. ☐ Notification and/or concurrent approval by SLO  
 E. ☒ Notification and/or concurrent approval by BLM  
 F. ☐ Surface owner  
 G. ☒ For all of the above, proof of notification or publication is attached, and/or,  
 H. ☐ No notice required

**FOR OCD ONLY**

- ☐ Notice Complete  
☐ Application Content Complete

**3) CERTIFICATION:** I hereby certify that the information submitted with this application for administrative approval is **accurate** and **complete** to the best of my knowledge. I also understand that **no action** will be taken on this application until the required information and notifications are submitted to the Division.

**Note: Statement must be completed by an individual with managerial and/or supervisory capacity.**

Jordan Kessler

Print or Type Name

Jordan Kessler

Signature

Digitally signed by Jordan Kessler  
 Date: 2022.11.02 17:00:29 -06'00'

11/2/2022

Date

432 488 6108

Phone Number

jordan\_kessler@eogresources.com

e-mail Address



Jordan Lee Kessler  
Phone: (432) 488-6108  
Email: jordan\_kessler@eogresources.com

November 3, 2022

**VIA ONLINE FILING**

Adrienne Sandoval, Director  
Oil Conservation Division  
New Mexico Department of Energy, Minerals, and Natural Resources  
1220 South St. Francis Drive  
Santa Fe, New Mexico 87505

**Re: Application of EOG Resources, Inc. for administrative approval of an unorthodox well location for its Stark 5 Fed Com No. 722H well dedicated to the E/2 of Sections 5 and 8 and W/2 of Sections 4 and 9, Township 26 South, Range 30 East, NMPM, Eddy County, New Mexico.**

Dear Director Sandoval,

EOG Resources, Inc. (OGRID No. 7377) seeks administrative approval of an unorthodox well location for its Stark 5 Fed Com No. 722H well (API No. 30-015-48946; sundry approval pending). The spacing unit dedicated to the well is comprised of the E/2 of Sections 5 and 8, and the W/2 of Sections 4 and 9, Township 26 South, Range 30 East, Eddy County, New Mexico and is within the Purple Sage; Wolfcamp pool (98220). The horizontal spacing unit for the well is approximately 1280 acres, which includes proximity tracts. The defining well for the spacing unit is the Stark 33 Fed Com No. 721H well (API No. 30-015-48598; sundry approval pending).

This well has not yet been drilled. It is proposed to be drilled as follows:

- The surface location is located 481 feet from the North line, 660 feet from the East line (Unit A) of Section 5,
- The bottom hole location is located 100 feet from the South line, 730 feet from the East line (Unit P) of Section 8,
- The first take point is located 330 feet from the North line, 730 feet from the East line (Unit A) of Section 5,
- The last take point is located 100 feet from the South line, 730 feet from the East line (Unit P) of Section 8.

The acreage is governed by the Purple Sage; Wolfcamp pool rules set forth in Division Order No. R-14262, which provides for 320-acre spacing units and 330-foot setbacks. Accordingly, the

proposed completed interval is unorthodox because it will be closer than 330 feet to the southern boundary of the spacing unit. It encroaches on the spacing unit in the E/2 of Section 17. Approval of the unorthodox location will allow EOG to use its preferred last take points for horizontal wells in this area, which will maximize recovery and prevent waste. The first take point will remain at an orthodox location for ownership reasons to the north.

**Exhibit A** is the C-102 sundry pending approval with the BLM. This plat shows the location of the proposed well, including the proposed unorthodox completed interval. The proposed completed interval encroaches on the spacing unit/tracts to the south. The second page of Exhibit A is the approved APD showing the designated pool and API number.

**Exhibit B** is a plat that shows the Stark 5 Fed Com No. 722H well in relation to the adjoining spacing units/tracts to the south. WPX Energy Permian, LLC is the operator of the spacing unit comprised of the E/2 of Section 17. Accordingly, the parties entitled to notice are the operator of the spacing unit covering the E/2 of Section 17 and the BLM.


**Exhibit C** is a certification from the landman indicating that she has reviewed the tracts affected by this request. Exhibit C includes a list of the affected parties and proof that a copy of this application, including exhibits, was mailed to each affected party. This notice advises affected parties that any objection must be filed in writing with the Division within 20 days from the date the Division receives the application.

**Exhibit D** is a statement from a petroleum engineer providing justification for the requested non-standard location.

**Exhibit E** is the C-102 for the defining well for the spacing unit, which is the Stark 33 Fed Com No. 721H well (API No. 30-015-48598; sundry approval pending).

Thank you for your attention to this matter.

Very truly yours,



Jordan Kessler  
Senior Regulatory Advisor

DISTRICT I  
1625 N. French Dr., Hobbs, NM 88240  
Phone: (575) 393-6161 Fax: (575) 393-0720

DISTRICT II  
811 S. First St., Artesia, NM 88210  
Phone: (575) 748-1283 Fax: (575) 748-0720

DISTRICT III  
1000 Rio Brazos Rd., Aztec, NM 87410  
Phone: (505) 334-6178 Fax: (505) 334-6170

DISTRICT IV  
1230 S. St. Francis Dr., Santa Fe, NM 87505  
Phone: (505) 476-3460 Fax: (505) 476-3462

State of New Mexico  
Energy, Minerals & Natural Resources Department  
OIL CONSERVATION DIVISION  
1220 South St. Francis Dr.  
Santa Fe, New Mexico 87505

Form C-102

Revised August 1, 2011

Submit one copy to appropriate  
District Office

☐ AMENDED REPORT

## WELL LOCATION AND ACREAGE DEDICATION PLAT

API Number <b>30-015-</b>	Pool Code	Pool Name
Property Code	Property Name <b>STARK 5 FED COM</b>	Well Number <b>722H</b>
OGRID No. <b>7377</b>	Operator Name <b>EOG RESOURCES, INC.</b>	Elevation <b>3164'</b>

## Surface Location

UL or lot no.	Section	Township	Range	Lot Idn	Feet from the	North/South line	Feet from the	East/West line	County
A	5	26 S	30 E		481	NORTH	660	EAST	EDDY

## Bottom Hole Location If Different From Surface

UL or lot no.	Section	Township	Range	Lot Idn	Feet from the	North/South line	Feet from the	East/West line	County
P	8	26 S	30 E		100	SOUTH	730	EAST	EDDY
Dedicated Acres <b>1280</b>	Joint or Infill	Consolidated Code	Order No.						

No allowable will be assigned to this completion until all interests have been consolidated or a non-standard unit has been approved by the division.

						<p><b>OPERATOR CERTIFICATION</b></p> <p>I hereby certify that the information contained herein is true and complete to the best of my knowledge and belief, and that this organization either owns a working interest or unleased mineral interest in the land including the proposed bottom hole location or has a right to drill this well at this location pursuant to a contract with an owner of such a mineral or working interest, or to voluntary pooling agreement or a compulsory pooling order heretofore entered by the division.</p> <p>Signature _____ Date _____</p> <p>Print Name _____</p> <p>E-mail Address _____</p>	
<p><b>UPPER MOST PERF. NEW MEXICO EAST</b> NAD 1983 X = 676406' Y = 392452' LAT. = N 32.078179° LONG. = W 103.897242° NAD 1927 X = 635221' Y = 392394' LAT. = N 32.078055° LONG. = W 103.896761°</p>						<p><b>SURFACE LOCATION</b> NEW MEXICO EAST NAD 1983 X = 676477' Y = 392301' LAT. = N 32.077765° LONG. = W 103.897015° NAD 1927 X = 635292' Y = 392244' LAT. = N 32.077640° LONG. = W 103.896534°</p>	
<p><b>FED PERF. POINT NEW MEXICO EAST</b> NAD 1983 X = 676427' Y = 387474' LAT. = N 32.064495° LONG. = W 103.897241° NAD 1927 X = 635241' Y = 387416' LAT. = N 32.064370° LONG. = W 103.896761°</p>						<p><b>BOTTOM HOLE LOCATION/ LOWER MOST PERF. NEW MEXICO EAST</b> NAD 1983 X = 676449' Y = 382252' LAT. = N 32.050141° LONG. = W 103.897239° NAD 1927 X = 635263' Y = 382195' LAT. = N 32.050016° LONG. = W 103.896759°</p>	
<p><b>OPERATOR CERTIFICATION</b></p> <p>I hereby certify that the well location shown on this plat was plotted from field notes of actual surveys made by me or under my supervision, and that the same is true and correct to the best of my belief.</p> <p>AUGUST 13, 2020 Date of Survey</p> <p>Signature and Seal of Professional Surveyor _____</p> <p><b>BRANDON MOSER</b> NEW MEXICO 22502 10/26/2022 PROFESSIONAL SURVEYOR</p>						<p><b>SURVEYORS CERTIFICATION</b></p> <p>I hereby certify that the well location shown on this plat was plotted from field notes of actual surveys made by me or under my supervision, and that the same is true and correct to the best of my belief.</p> <p>AUGUST 13, 2020 Date of Survey</p> <p>Signature and Seal of Professional Surveyor _____</p> <p><b>BRANDON MOSER</b> NEW MEXICO 22502 10/26/2022 PROFESSIONAL SURVEYOR</p>	
<p><b>Job No.: EOG_B190050</b> <b>BRANDON MOSER, N.M.P.L.S.</b> <b>Certificate Number 22502</b></p>							

Exhibit A (1)



DISTRICT I  
1625 N. French Dr., Hobbs, NM 88240  
Phone: (575) 393-6161 Fax: (575) 393-0720

DISTRICT II  
811 S. First St., Artesia, NM 88210  
Phone: (575) 748-1283 Fax: (575) 748-9720

DISTRICT III  
1000 Rio Brazos Rd., Aztec, NM 87410  
Phone: (505) 334-6178 Fax: (505) 334-6170

DISTRICT IV  
1220 S. St. Francis Dr., Santa Fe, NM 87505  
Phone: (505) 476-3460 Fax: (505) 476-3462

State of New Mexico  
Energy, Minerals & Natural Resources Department  
**OIL CONSERVATION DIVISION**  
1220 South St. Francis Dr.  
Santa Fe, New Mexico 87505

Form C-102

Revised August 1, 2011

Submit one copy to appropriate  
District Office

☐ AMENDED REPORT**WELL LOCATION AND ACREAGE DEDICATION PLAT**

API Number <b>30-015-</b>	Pool Code <b>98220</b>	Pool Name <b>Purple Sage; Wolfcamp</b>
Property Code	Property Name <b>BANJO 5 FED COM</b>	Well Number <b>702H</b>
OGRID No. <b>7377</b>	Operator Name <b>EOG RESOURCES, INC.</b>	Elevation <b>3164'</b>

**Surface Location**

UL or lot no.	Section	Township	Range	Lot Idn	Feet from the	North/South line	Feet from the	East/West line	County
<b>A</b>	<b>5</b>	<b>26 S</b>	<b>30 E</b>		<b>481</b>	<b>NORTH</b>	<b>660</b>	<b>EAST</b>	<b>EDDY</b>

**Bottom Hole Location If Different From Surface**

UL or lot no.	Section	Township	Range	Lot Idn	Feet from the	North/South line	Feet from the	East/West line	County
<b>P</b>	<b>8</b>	<b>26 S</b>	<b>30 E</b>		<b>230</b>	<b>SOUTH</b>	<b>660</b>	<b>EAST</b>	<b>EDDY</b>

Dedicated Acres	Joint or Infill	Consolidated Code	Order No.
<b>640.00</b>			

No allowable will be assigned to this completion until all interests have been consolidated or a non-standard unit has been approved by the division.

		<p><b>OPERATOR CERTIFICATION</b></p> <p>I hereby certify that the information contained herein is true and complete to the best of my knowledge and belief, and that this organization either owns a working interest or unleased mineral interest in the land including the proposed bottom hole location or has a right to drill this well at this location pursuant to a contract with an owner of such a mineral or working interest, or to voluntary pooling agreement or a compulsory pooling order heretofore entered by the division.</p> <p><i>Star L Harrell</i> 6/15/2020 Signature Date</p> <p>Star L Harrell Print Name</p> <p>star_harrell@eogresources.com E-mail Address</p>
<p><b>UPPER MOST PERF. NEW MEXICO EAST</b> NAD 1983 X = 676476' Y = 392452' LAT. = N 32.078180° LONG. = W 103.897016° NAD 1927 X = 635291' Y = 392395' LAT. = N 32.078055° LONG. = W 103.896535°</p> <p><b>FED PERF. POINT NEW MEXICO EAST</b> NAD 1983 X = 676497' Y = 387474' LAT. = N 32.064496° LONG. = W 103.897015° NAD 1927 X = 635311' Y = 387417' LAT. = N 32.064371° LONG. = W 103.896535°</p> <p><b>BOTTOM HOLE LOCATION NEW MEXICO EAST</b> NAD 1983 X = 676518' Y = 382383' LAT. = N 32.050499° LONG. = W 103.897013° NAD 1927 X = 635332' Y = 382325' LAT. = N 32.050374° LONG. = W 103.896534°</p>		<p><b>SURFACE LOCATION NEW MEXICO EAST</b> NAD 1983 X = 676477' Y = 392301' LAT. = N 32.077765° LONG. = W 103.897015° NAD 1927 X = 635292' Y = 392244' LAT. = N 32.077640° LONG. = W 103.896534°</p> <p><b>LOWER MOST PERF. NEW MEXICO EAST</b> NAD 1983 X = 676518' Y = 382483' LAT. = N 32.050774° LONG. = W 103.897013° NAD 1927 X = 635332' Y = 382425' LAT. = N 32.050649° LONG. = W 103.896534°</p>
<p><b>SURVEYORS CERTIFICATION</b></p> <p>I hereby certify that the well location shown on this plat was plotted from field notes of actual surveys made by me or under my supervision, and that the same is true and correct to the best of my belief.</p> <p>November 16, 2019 Date of Survey</p> <p>Signature and Seal of <i>CASEY WAYNE FAIRCLOTH</i> Professional Surveyor</p> <p><b>CASEY WAYNE FAIRCLOTH</b> NEW MEXICO 21051 PROFESSIONAL SURVEYOR</p>		<p>Job No.: <b>EOG.B190006</b></p> <p><b>CASEY WAYNE FAIRCLOTH, N.M.P.L.S.</b></p> <p>Certificate Number 21051</p>

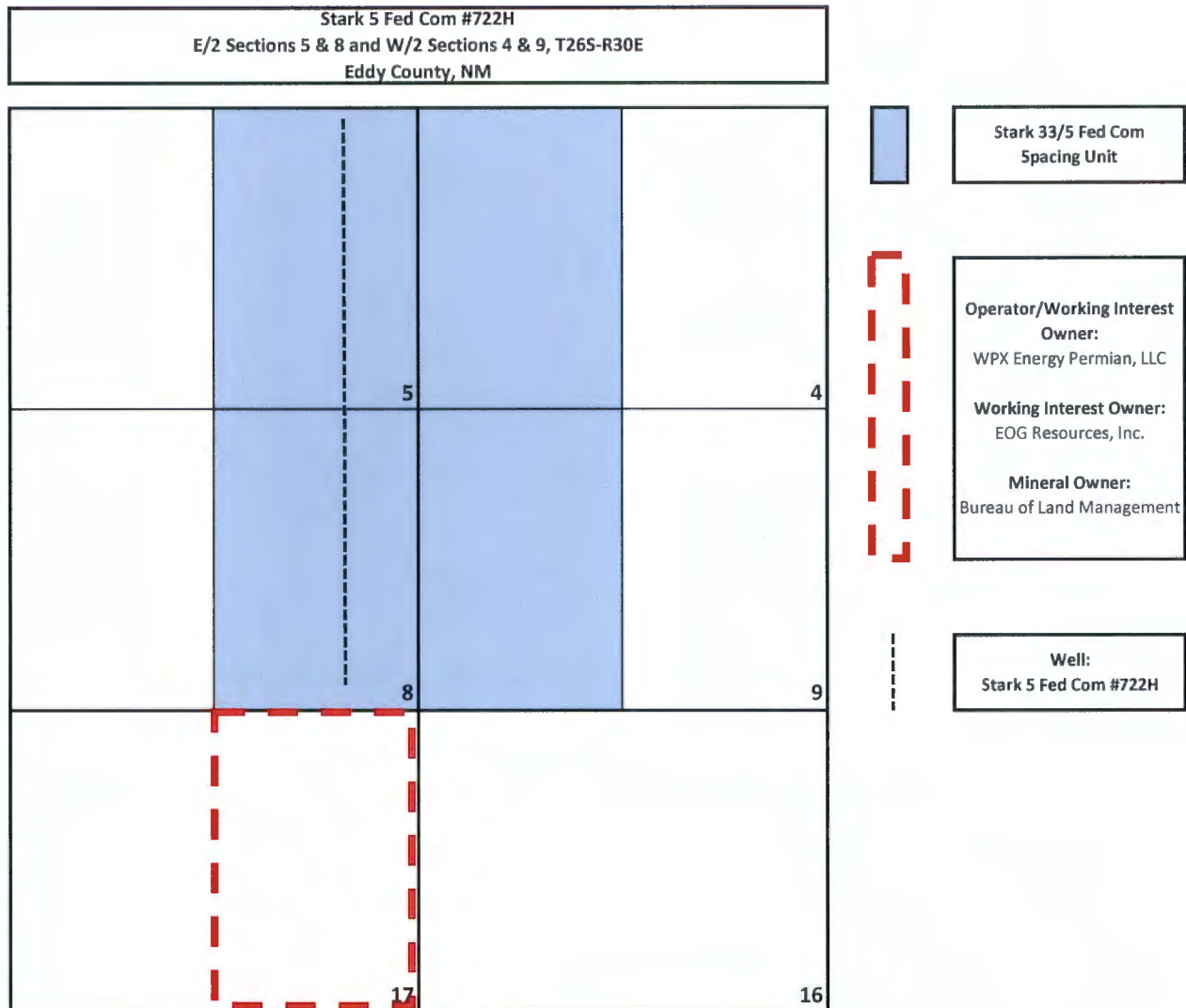


Exhibit B



### Certification of Ownership

I have reviewed the ownership of the minerals and the oil and gas leasehold in the E/2 of Section 17, T26S-R30E, Eddy County, New Mexico, for purposes of an unorthodox location for EOG Resources, Inc.'s Stark 5 Fed Com #722H well. The affected parties are:

WPX Energy Permian, LLC 333 West Sheridan Ave. Oklahoma City, Oklahoma 73102
Bureau of Land Management 301 Dinosaur Trail Santa Fe, New Mexico 87508

**EOG Resources, Inc.**

Chloe Sawtelle  
Sr. Landman  
10/28/22

Exhibit C

energy **opportunity** growth



Jordan Lee Kessler  
Phone: (432) 488-6108  
Email: [jordan\\_kessler@eogresources.com](mailto:jordan_kessler@eogresources.com)

November 3, 2022

**VIA CERTIFIED MAIL**

**TO: AFFECTED PARTIES**


**Re: Application of EOG Resources, Inc. for administrative approval of an unorthodox well location for its Stark 5 Fed Com No. 722H well dedicated to the E/2 of Sections 5 and 8 and W/2 of Sections 4 and 9, Township 26 South, Range 30 East, NMPM, Eddy County, New Mexico.**

Ladies and Gentlemen:

Enclosed is a copy of the above-referenced application which was filed with the New Mexico Oil Conservation Division on this date. Any objection to this application must be filed in writing within twenty days from this date with the applicant and the New Mexico Oil Conservation Division, 1220 South St. Francis Drive, Santa Fe, New Mexico, 87505. If no objection is received within this twenty-day period, this application may be approved administratively by the Division.

If you have any questions about this application, please contact the following:

Chloe Sawtelle  
EOG Resources, Inc.  
(432) 686-3660  
[Chloe\\_Sawtelle@eogresources.com](mailto:Chloe_Sawtelle@eogresources.com)

Very truly yours,  
  
Jordan Kessler  
Senior Regulatory Advisor



Date NSL Sent	Affected Parties	NSL Well Name	FedEx Tracking No.
11/3/2022	WPX Permian, LLC	Stark 5 Fed Com #703H	3901 5483 0953
		Stark 5 Fed Com #722H	
		Stark 5 Fed Com #701H	
		Stark 33 Fed Com #721H	
11/3/2022	Bureau of Land Management	Stark 5 Fed Com #703H	3901 5481 5092
		Stark 5 Fed Com #722H	
		Stark 5 Fed Com #701H	
		Stark 33 Fed Com #721H	
11/3/2022	New Mexico State Land Office	Stark 5 Fed Com #701H	3901 5479 9508
		Stark 33 Fed Com #721H	
		Stark 33 Fed Com #702H	
		Stark 33 Fed Com #723H	
		Stark 33 Fed Com #704H	
		Stark 33 Fed Com #725H	
		Stark 33 Fed Com #706H	



Application for Nonstandard Location

Engineering Statement

EOG Resources

Stark 33 Fed Com #701H, #702H, #703H, #704H, #706H, #721H, #722H, #723H, #725H (the "Stark" Wells)

W/2 of Section 4 and 9, and E/2 of Section 5 and 8 – 26S-30E

Eddy County, New Mexico

To whom in may concern:

EOG Resources respectfully requests administrative approval of a nonstandard location for each of the Stark wells referenced above. The Stark wells are in the Purple Sage Wolfcamp Gas Pool (Pool Code 98220). As a prudent operator, EOG request that a non-standard location by granted for these wells. By decreasing the last take point from 330' to 100' the effective lateral length of the wells will be increased by 230' for each well, thereby increasing the ultimate recovery from the acreage and reducing resource wastage.

Sincerely,

A handwritten signature in blue ink, appearing to read "L Wellman", is positioned above the typed name and title.

EOG Resources  
Laura Wellman, PE  
Reservoir Engineer

A handwritten label in blue ink that reads "Exhibit D" is located in the bottom right corner of the page.

DISTRICT I  
1625 N. French Dr., Hobbs, NM 88240  
Phone: (575) 393-6161 Fax: (575) 393-0720

DISTRICT II  
811 S. First St., Artesia, NM 88210  
Phone: (575) 748-1283 Fax: (575) 748-0720

DISTRICT III  
1000 Rio Brazos Rd., Aztec, NM 87410  
Phone: (505) 334-6178 Fax: (505) 334-6170

DISTRICT IV  
1220 S. St. Francis Dr., Santa Fe, NM 87505  
Phone: (505) 476-3460 Fax: (505) 476-3462

State of New Mexico  
Energy, Minerals & Natural Resources Department  
**OIL CONSERVATION DIVISION**  
1220 South St. Francis Dr.  
Santa Fe, New Mexico 87505

Form C-102

Revised August 1, 2011

Submit one copy to appropriate  
District Office

☐ AMENDED REPORT**WELL LOCATION AND ACREAGE DEDICATION PLAT**

API Number <b>30-015-</b>	Pool Code	Pool Name
Property Code	Property Name <b>STARK 33 FED COM</b>	Well Number <b>721H</b>
OGRID No. <b>7377</b>	Operator Name <b>EOG RESOURCES, INC.</b>	Elevation <b>3177'</b>

**Surface Location**

UL or lot no.	Section	Township	Range	Lot Idn	Feet from the	North/South line	Feet from the	East/West line	County
<b>M</b>	<b>33</b>	<b>25 S</b>	<b>30 E</b>		<b>400</b>	<b>SOUTH</b>	<b>644</b>	<b>WEST</b>	<b>EDDY</b>

**Bottom Hole Location If Different From Surface**

UL or lot no.	Section	Township	Range	Lot Idn	Feet from the	North/South line	Feet from the	East/West line	County
<b>M</b>	<b>9</b>	<b>26 S</b>	<b>30 E</b>		<b>100</b>	<b>SOUTH</b>	<b>110</b>	<b>WEST</b>	<b>EDDY</b>
Dedicated Acres <b>1280</b>	Joint or Infill	Consolidated Code	Order No.						

No allowable will be assigned to this completion until all interests have been consolidated or a non-standard unit has been approved by the division.

						<b>OPERATOR CERTIFICATION</b> I hereby certify that the information contained herein is true and complete to the best of my knowledge and belief, and that this organization either owns a working interest or unleased mineral interest in the land including the proposed bottom hole location or has a right to drill this well at this location pursuant to a contract with an owner of such a mineral or working interest, or to voluntary pooling agreement or a compulsory pooling order heretofore entered by the division.	
<b>SURFACE LOCATION NEW MEXICO EAST</b> NAD 1983 X = 677780' Y = 393193' LAT. = N 32.080200° LONG. = W 103.892798° NAD 1927 X = 636594' Y = 393135' LAT. = N 32.080076° LONG. = W 103.892317°						Signature _____ Date _____ Print Name _____ E-mail Address _____	
<b>UPPER MOST PERF. NEW MEXICO EAST</b> NAD 1983 X = 677246' Y = 392459' LAT. = N 32.078188° LONG. = W 103.894530° NAD 1927 X = 636061' Y = 392401' LAT. = N 32.078064° LONG. = W 103.894049°						<b>SURVEYORS CERTIFICATION</b> I hereby certify that the well location shown on this plat was plotted from field notes of actual surveys made by me or under my supervision, and that the same is true and correct to the best of my belief.	
<b>FED PERF. POINT NEW MEXICO EAST</b> NAD 1983 X = 677267' Y = 387481' LAT. = N 32.064506° LONG. = W 103.894529° NAD 1927 X = 636081' Y = 387424' LAT. = N 32.064382° LONG. = W 103.894049°						Date of Survey <b>AUGUST 13, 2020</b> Signature and Seal of Professional Surveyor:	
<b>BOTTOM HOLE LOCATION/ LOWER MOST PERF. NEW MEXICO EAST</b> NAD 1983 X = 677289' Y = 382258' LAT. = N 32.050149° LONG. = W 103.894528° NAD 1927 X = 636103' Y = 382201' LAT. = N 32.050024° LONG. = W 103.894048°							
<b>Job No.: EOG B190050</b> <b>BRANDON MOSER, N.M.P.L.S.</b> <b>Certificate Number 22502</b>							

Exhibit E

**District I**

1625 N. French Dr., Hobbs, NM 88240  
Phone:(575) 393-6161 Fax:(575) 393-0720

**District II**

811 S. First St., Artesia, NM 88210  
Phone:(575) 748-1283 Fax:(575) 748-9720

**District III**

1000 Rio Brazos Rd., Aztec, NM 87410  
Phone:(505) 334-6178 Fax:(505) 334-6170

**District IV**

1220 S. St Francis Dr., Santa Fe, NM 87505  
Phone:(505) 476-3470 Fax:(505) 476-3462

**State of New Mexico**  
**Energy, Minerals and Natural Resources**  
**Oil Conservation Division**  
**1220 S. St Francis Dr.**  
**Santa Fe, NM 87505**

CONDITIONS

Action 155845

**CONDITIONS**

Operator: EOG RESOURCES INC P.O. Box 2267 Midland, TX 79702	OGRID: 7377
	Action Number: 155845
	Action Type: [UF-NSL] Non-Standard Location (NSL)

**CONDITIONS**

Created By	Condition	Condition Date
llowe	NSL - 8470 is approved. The approved Order can be retrieved at the following OCD website link. <a href="https://ocdimage.emnrd.nm.gov/imaging/AEOrderCriteria.aspx">https://ocdimage.emnrd.nm.gov/imaging/AEOrderCriteria.aspx</a>	11/9/2022