

District I
1625 N. French Drive, Hobbs, NM 88240
District II
811 S. First St., Artesia, NM 88210
District III
1000 Rio Brazos Road, Aztec, NM 87410
District IV
1220 S. St Francis Dr, Santa Fe, NM
87505

State of New Mexico
Energy, Minerals and Natural Resources Department

Form C-107-B
Revised August 1, 2011

OIL CONSERVATION DIVISION
1220 S. St Francis Drive
Santa Fe, New Mexico 87505

Submit the original
application to the Santa Fe
office with one copy to the
appropriate District Office.

APPLICATION FOR SURFACE COMMINGLING (DIVERSE OWNERSHIP)

OPERATOR NAME: Chevron USA Inc

OPERATOR ADDRESS: 6301 Deauville Blvd Midland , TX 79706

APPLICATION TYPE:

☐ Pool Commingling ☐ Lease Commingling ☐ Pool and Lease Commingling ☒ Off-Lease Storage and Measurement (Only if not Surface Commingled)

LEASE TYPE: ☐ Fee ☐ State ☒ Federal

Is this an Amendment to existing Order? ☐ Yes ☐ No If "Yes", please include the appropriate Order No. _____

Have the Bureau of Land Management (BLM) and State Land office (SLO) been notified in writing of the proposed commingling

☒ Yes ☐ No

(A) POOL COMMINGLING
Please attach sheets with the following information

(1) Pool Names and Codes	Gravities / BTU of Non-Commingled Production	Calculated Gravities / BTU of Commingled Production		Calculated Value of Commingled Production	Volumes

(2) Are any wells producing at top allowables? ☐ Yes ☐ No

(3) Has all interest owners been notified by certified mail of the proposed commingling? ☐ Yes ☐ No.

(4) Measurement type: ☐ Metering ☐ Other (Specify)

(5) Will commingling decrease the value of production? ☐ Yes ☐ No If "yes", describe why commingling should be approved

(B) LEASE COMMINGLING
Please attach sheets with the following information

(1) Pool Name and Code.

(2) Is all production from same source of supply? ☒ Yes ☐ No

(3) Has all interest owners been notified by certified mail of the proposed commingling? ☒ Yes ☐ No

(4) Measurement type: ☒ Metering ☐ Other (Specify)

(C) POOL and LEASE COMMINGLING
Please attach sheets with the following information

(1) Complete Sections A and E.

(D) OFF-LEASE STORAGE and MEASUREMENT
Please attached sheets with the following information

(1) Is all production from same source of supply? ☐ Yes ☐ No

(2) Include proof of notice to all interest owners.

(E) ADDITIONAL INFORMATION (for all application types)
Please attach sheets with the following information

(1) A schematic diagram of facility, including legal location.

(2) A plat with lease boundaries showing all well and facility locations. Include lease numbers if Federal or State lands are involved.

(3) Lease Names, Lease and Well Numbers, and API Numbers.

I hereby certify that the information above is true and complete to the best of my knowledge and belief.

SIGNATURE: Cindy Herrera-Murillo

TITLE: Sr HSE Regulatory affairs Coordinator

DATE: 04/28/2022

TYPE OR PRINT NAME Cindy Herrera-Murillo

TELEPHONE NO.: 575-263-0431

E-MAIL ADDRESS: eeof@chevron.com



Chevron North America
Exploration and Production Company
 (A Chevron U.S.A. Inc. Division)
 6301 Deauville Blvd
 Midland, TX 79706

April 13, 2022

Attn: Mr. Jonathan Shepard
 Bureau of Land Management
 620 East Greene St.
 Carlsbad, NM 88220

RE: Application for Off-lease measurement (Oil and Gas) for new wells producing at Hayhurst New Mexico Section 9 CTB.

Dear Mr. Shepard,

Chevron U.S.A. Inc. respectfully requests approval of Off-Lease Measurement for all oil and gas production from four (4) new wells in Chevron's Hayhurst New Mexico development area. These wells are planned to be produced into Chevron's existing Hayhurst New Mexico Central Tank Battery #9 (CTB #9) located in the SWSW (UL: P), Sec. 9, T26S-R27E and includes wells in COMM Agreement NMNM 138618. HHNM CTB 9 which was located off lease to avoid altering natural hydrological features.

The well names and location for these new wells are:

Well Name	API No.	Surface Hole Location	Bottom Hole Location
HH SO 17 20 FED 003 401H	30015483530000	Section 8 T26S-R27E	Section 20, T26S-R27E
HH SO 17 20 FED 003 402H	30015483560000	Section 8 T26S-R27E	Section 20, T26S-R27E
HH SO 17 20 FED 003 403H	30015483550000	Section 8 T26S-R27E	Section 20, T26S-R27E
HH SO 17 20 FED 003 404H	30015483540000	Section 8 T26S-R27E	Section 20, T26S-R27E

All wells that tie into CTB 9 are producing within the same communitization agreement NMNM 138618 (depicted in the attached block flow diagram).

Off-Lease measurement of oil and gas is justified in this way as it minimizes surface land disturbances necessary to bring these wells online while simultaneously accelerating (royalty) revenue generation when compared with the construction of a new on-lease measurement facility.

Included with this request are:

- (1) A map of Chevron's Hayhurst New Mexico Development area indicating the locations of CTB #9 and Well Pad #15 (from which the above-named wells will be drilled)
- (2) Communitization Agreement
- (3) A block flow diagram of the above-named wells at CTB #9 indicating Final Measurement Point (FMP) meters and overall field gas gathering / gas lift distribution network
- (4) An application for off-lease royalty-free use of produced gas for the purposes of fuel gas for compression and gas lift

Should additional information be needed, please reach out to me directly at DeirdreDevery@chevron.com.

Very Respectfully,

Deirdre Devery
 Facilities Engineer
 Midcontinent Business Unit

Attachment 1 – Map of Chevron's Hayhurst New Mexico Development Area - CTB #9 and Pad 15



Attachment 2 – Communitization Agreement

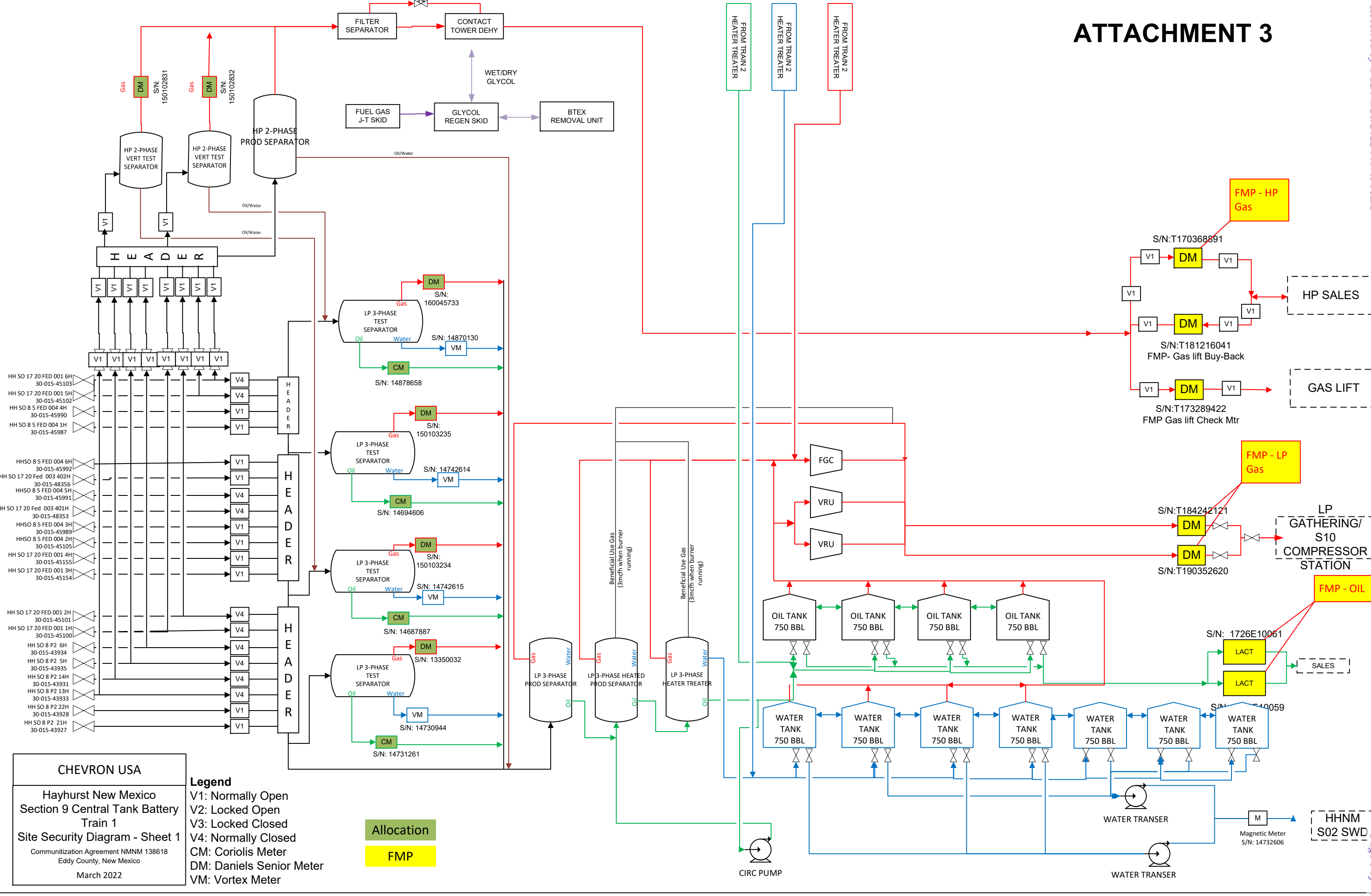
Communitization Agreement NMNM 138618
Sections 5, 8, 17, 20,
Township 26 South, Range 27 East,
N.M.P.M., Eddy County, New Mexico

	TRACT 1 NE/4 Sec 5 160 Acres
TRACT 2 NW/4 & S/2 Sec 5 All of Sec 8 1,120 Acres	5
	8
TRACT 3 All of Sec 17 & 20 1,280 Acres	17
	20

ATTACHMENT 3

Received by OCD: 4/28/2022 9:07:34 AM

Page 5 of 76



CHEVRON USA

Hayhurst New Mexico
Section 9 Central Tank Battery
Train 1
Site Security Diagram - Sheet 1
Communization Agreement NMNM 138618
Eddy County, New Mexico
March 2022

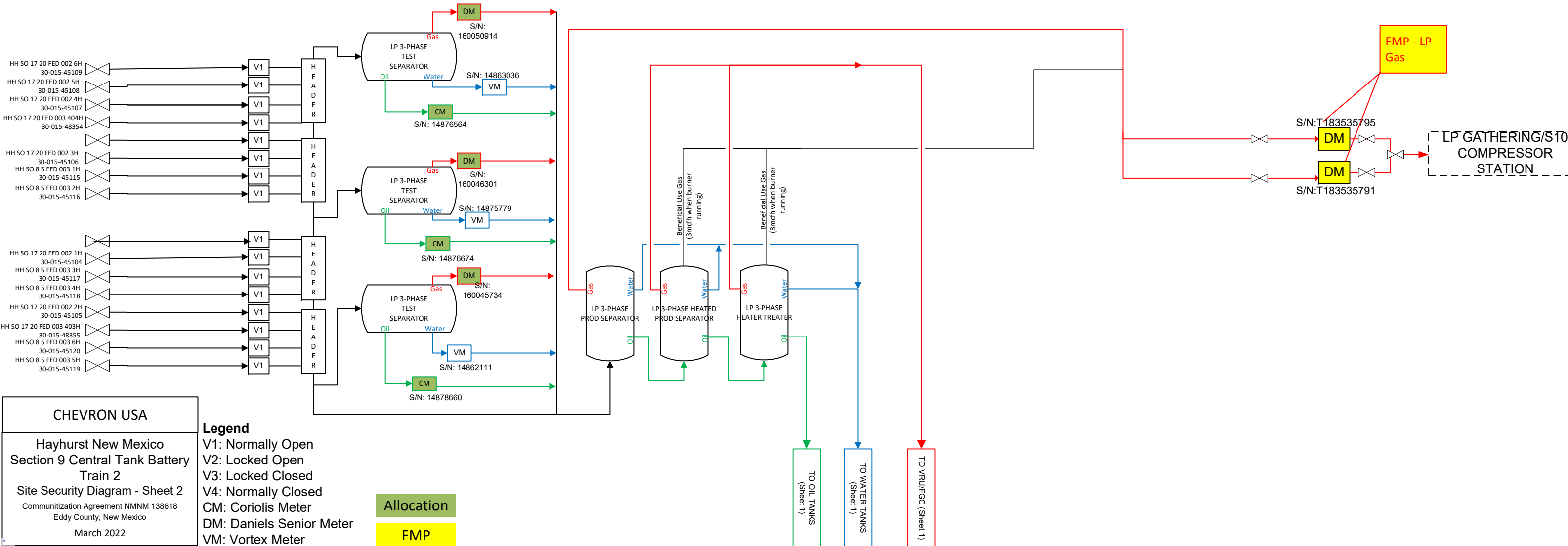
- Legend**
- V1: Normally Open
 - V2: Locked Open
 - V3: Locked Closed
 - V4: Normally Closed
 - CM: Coriolis Meter
 - DM: Daniels Senior Meter
 - VM: Vortex Meter

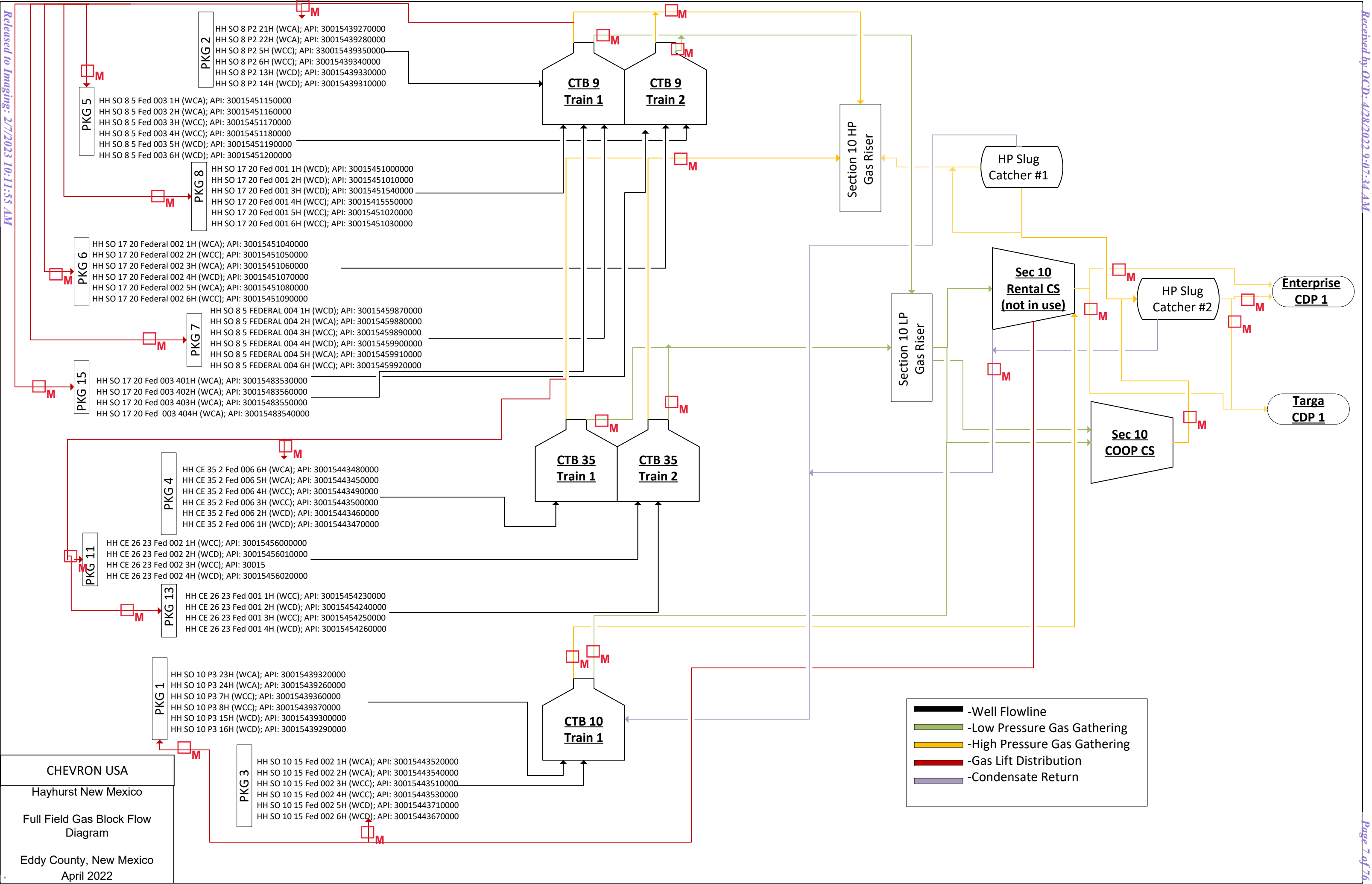
Allocation

FMP

HHNM
S02 SWD

Magnetic Meter
S/N: 14732606







**Chevron North America
Exploration and Production Company**
(A Chevron U.S.A. Inc. Division)
6301 Deauville Blvd
Midland, TX 79706

April 11, 2022

Attn: Mr. Jonathan Shepard
Bureau of Land Management
620 East Greene St.
Carlsbad, NM 88220

Attachment 4

RE: Application for royalty free gas use for Hayhurst New Mexico Pad 15 wells producing at Hayhurst New Mexico Section 9 Central Tank Battery (CTB 9).

Chevron respectfully requests for approval under 43CFR3178.9 of off lease gas use for gas lift from a centralized compression station located downstream of FMPs at HHNM CTB 9. The central tank battery (HHNM Section 9 CTB) is located in the SWSW corner of Section 9 T26S, R27E and includes wells in COMM Agreement NMNM 138618 (attachment 2). A gas lift meter for each well will measure gas back to each well in accordance with 43CFR3178.5 (a) 1,2. See details in attachment along with facility diagram for reference (attachment 3). Any gas utilized within each CTB for heater treater fuel will be pulled off upstream of the gas FMP and is not part of this request.

Pad 15 has four new wells and are targeted to begin producing in February to April 2023 into HHNM CTB 9:

- HH SO 17 20 FED 003 401H
- HH SO 17 20 FED 003 402H
- HH SO 17 20 FED 003 403H
- HH SO 17 20 FED 003 404H

Deirdre Devery
Facilities Engineer

**U.S. Postal Service™
CERTIFIED MAIL™ RECEIPT**
(Domestic Mail Only; No Insurance Coverage Provided)

For delivery information visit our website at www.usps.com

OFFICIAL USE

Postage \$	Postmark Here
Certified Fee	
Return Receipt Fee (Endorsement Required)	
Restricted Delivery Fee (Endorsement Required)	

COG Operating, LLC
Attn: Buck Underwood
600 W. Illinois Avenue
Midland, Texas 79701

Total Postage
Sent To
Street, Apt. No. or PO Box No.
City, State, ZIP

PS Form 3800, August 2006 See Reverse for Instructions

7012 3460 0000 094E 2702

**U.S. Postal Service™
CERTIFIED MAIL™ RECEIPT**
(Domestic Mail Only; No Insurance Coverage Provided)

For delivery information visit our website at www.usps.com

OFFICIAL USE

Postage \$	Postmark Here
Certified Fee	
Return Receipt Fee (Endorsement Required)	
Restricted Delivery Fee (Endorsement Required)	

EOG Resources, Inc.
Attn: Chuck Moran
5509 Champions Drive
Midland, Texas 79706

Total Postage
Sent To
Street, Apt. No. or PO Box No.
City, State, ZIP

PS Form 3800, August 2006 See Reverse for Instructions

7012 3460 0000 024D 2702

CTB 9

**U.S. Postal Service™
CERTIFIED MAIL™ RECEIPT**
(Domestic Mail Only; No Insurance Coverage Provided)

For delivery information visit our website at www.usps.com

OFFICIAL USE

Postage \$	Postmark Here
Certified Fee	
Return Receipt Fee (Endorsement Required)	
Restricted Delivery Fee (Endorsement Required)	

New Mexico State Land Office
310 Old Santa Fe Trail
Santa Fe, NM 87501

Total Po
Sent To
Street, Apt. No. or PO Box
City, State,

PS Form 3800, August 2006 See Reverse for Instructions

7012 3460 0000 1650 0377

**U.S. Postal Service™
CERTIFIED MAIL™ RECEIPT**
(Domestic Mail Only; No Insurance Coverage Provided)

For delivery information visit our website at www.usps.com

OFFICIAL USE

Postage \$	Postmark Here
Certified Fee	
Return Receipt Fee (Endorsement Required)	
Restricted Delivery Fee (Endorsement Required)	

Bureau of Land Management
620 E. Greene St.
Carlsbad, New Mexico 88220

Total P
Sent To
Street, Apt. No. or PO Box
City, State,

PS Form 3800, August 2006 See Reverse for Instructions

7012 3460 0000 1774 4532

**U.S. Postal Service™
CERTIFIED MAIL™ RECEIPT**
(Domestic Mail Only; No Insurance Coverage Provided)

For delivery information visit our website at www.usps.com

OFFICIAL USE

Postage \$	Postmark Here
Certified Fee	
Return Receipt Fee (Endorsement Required)	
Restricted Delivery Fee (Endorsement Required)	

OXY Y-1 Company
Attn: Courtney Carr
5 Greenway Plaza, Suite 110
Houston, Texas 77046

Total Postage
Sent To
Street, Apt. No. or PO Box No.
City, State, ZIP

PS Form 3800, August 2006 See Reverse for Instructions

7012 0470 0000 5673 8277

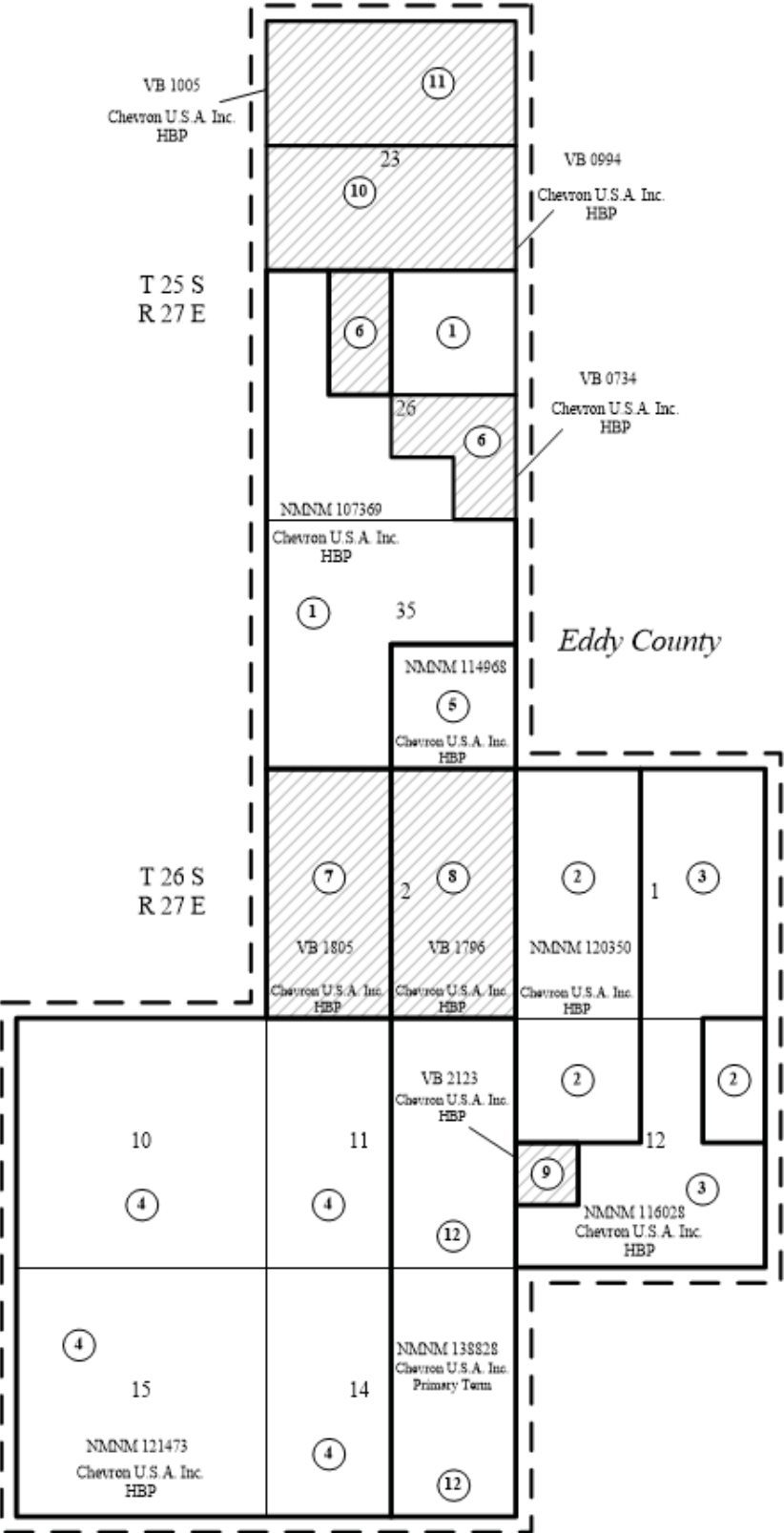
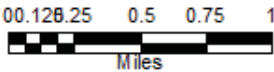
Exhibit "A"

CICADA UNIT AREA

Eddy County, New Mexico

Chevron U.S.A. Inc. - Operator

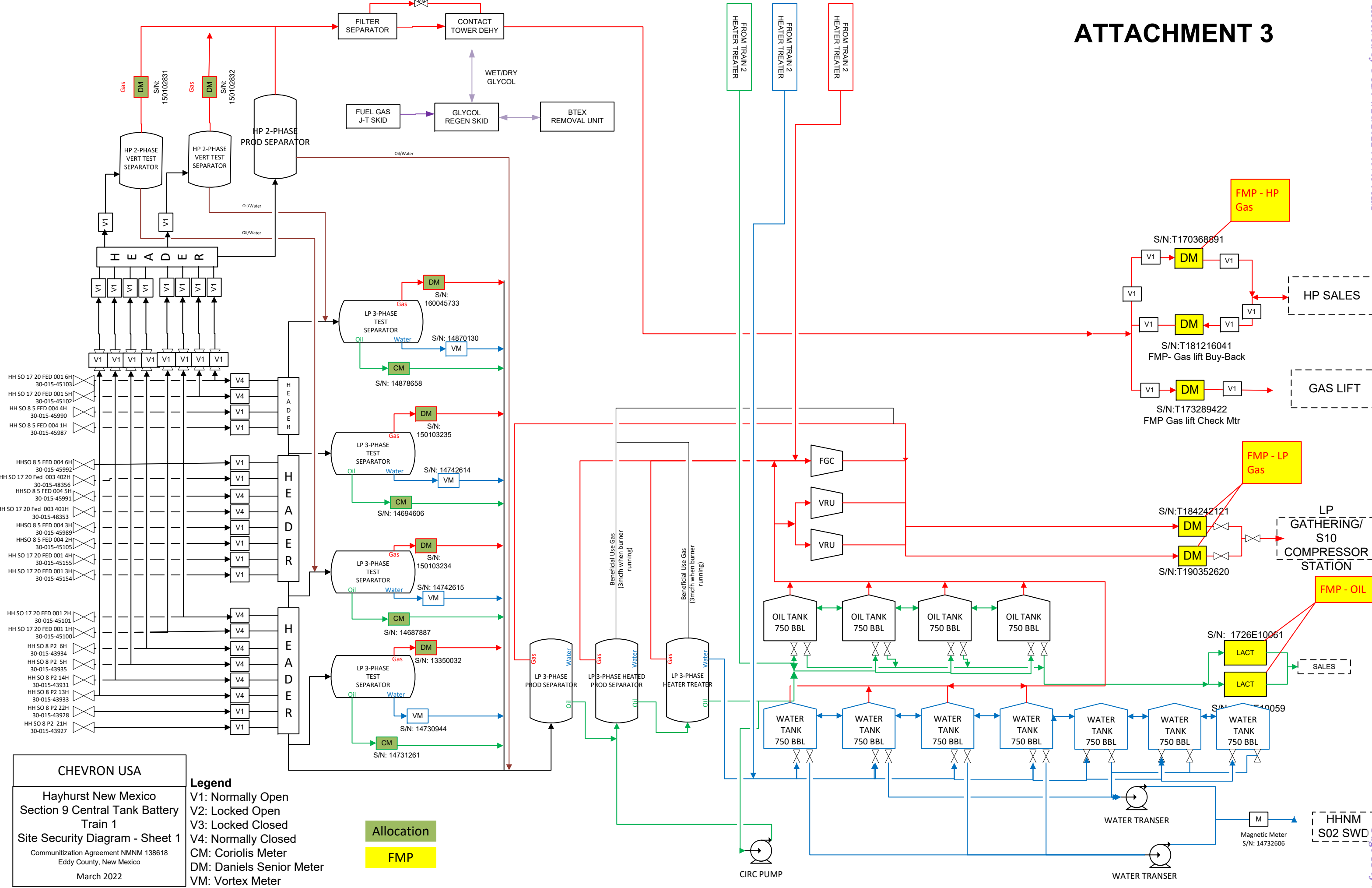
	Acreage	Percentage
<div></div> Federal Lands	4,880	76.25%
<div></div> State Lands	1,520	23.75%
	6,400	100.00%



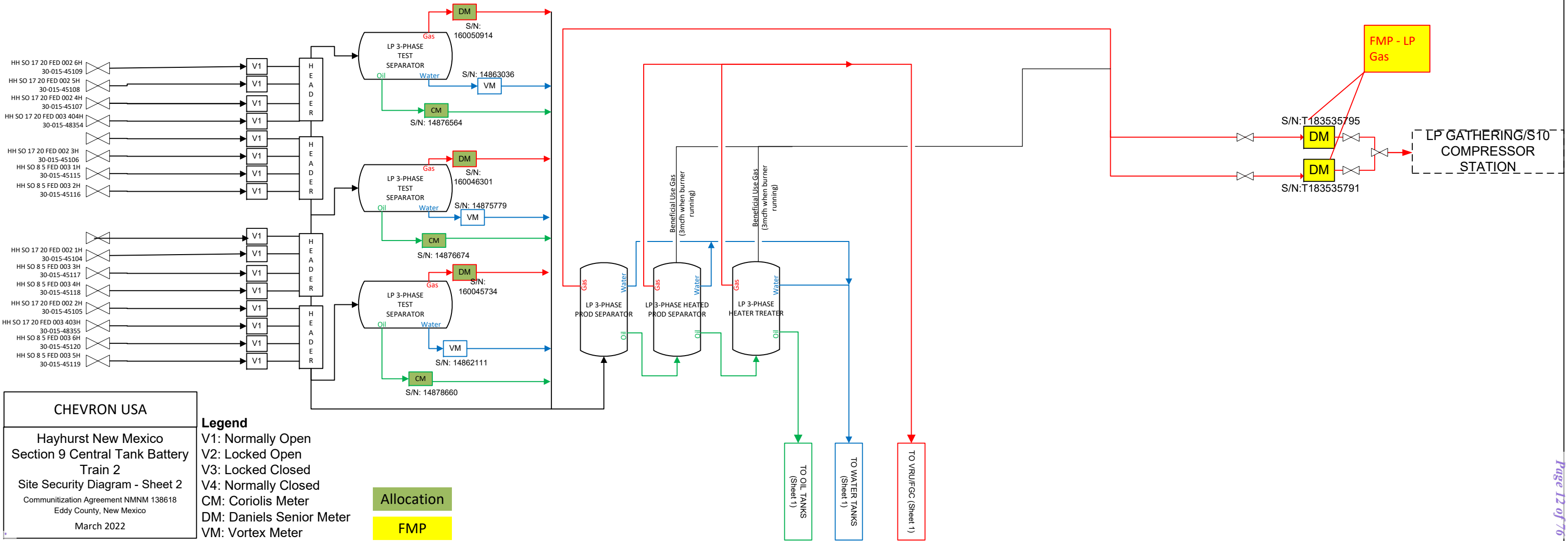
ATTACHMENT 3

Received by OCD: 4/28/2022 9:07:34 AM

Page 11 of 76



Released to Imaging: 2/7/2023 10:11:55 AM



**U.S. Postal Service™
CERTIFIED MAIL™ RECEIPT**
(Domestic Mail Only; No Insurance Coverage Provided)

For delivery information visit our website at www.usps.com

OFFICIAL USE

Postage \$	Postmark Here
Certified Fee	
Return Receipt Fee (Endorsement Required)	
Restricted Delivery Fee (Endorsement Required)	

COG Operating, LLC
Attn: Buck Underwood
600 W. Illinois Avenue
Midland, Texas 79701

Total Postage
Sent To
Street, Apt. No. or PO Box No.
City, State, ZIP

PS Form 3800, August 2006 See Reverse for Instructions

7012 3460 0000 1650 0377

**U.S. Postal Service™
CERTIFIED MAIL™ RECEIPT**
(Domestic Mail Only; No Insurance Coverage Provided)

For delivery information visit our website at www.usps.com

OFFICIAL USE

Postage \$	Postmark Here
Certified Fee	
Return Receipt Fee (Endorsement Required)	
Restricted Delivery Fee (Endorsement Required)	

EOG Resources, Inc.
Attn: Chuck Moran
5509 Champions Drive
Midland, Texas 79706

Total Postage
Sent To
Street, Apt. No. or PO Box No.
City, State, ZIP

PS Form 3800, August 2006 See Reverse for Instructions

7012 3460 0000 1774 4532

**U.S. Postal Service™
CERTIFIED MAIL™ RECEIPT**
(Domestic Mail Only; No Insurance Coverage Provided)

For delivery information visit our website at www.usps.com

OFFICIAL USE

Postage \$	Postmark Here
Certified Fee	
Return Receipt Fee (Endorsement Required)	
Restricted Delivery Fee (Endorsement Required)	

Total Po New Mexico State Land Office
310 Old Santa Fe Trail
Santa Fe, NM 87501

Sent To
Street, Apt. No. or PO Box
City, State,

PS Form 3800, August 2006 See Reverse for Instructions

**U.S. Postal Service™
CERTIFIED MAIL™ RECEIPT**
(Domestic Mail Only; No Insurance Coverage Provided)

For delivery information visit our website at www.usps.com

OFFICIAL USE

Postage \$	Postmark Here
Certified Fee	
Return Receipt Fee (Endorsement Required)	
Restricted Delivery Fee (Endorsement Required)	

Total P Bureau of Land Management
620 E. Greene St.
Carlsbad, New Mexico 88220

Sent To
Street, Apt. No. or PO Box
City, State,

PS Form 3800, August 2006 See Reverse for Instructions

**U.S. Postal Service™
CERTIFIED MAIL™ RECEIPT**
(Domestic Mail Only; No Insurance Coverage Provided)

For delivery information visit our website at www.usps.com

OFFICIAL USE

Postage \$	Postmark Here
Certified Fee	
Return Receipt Fee (Endorsement Required)	
Restricted Delivery Fee (Endorsement Required)	

Total Postage OXY Y-1 Company
Attn: Courtney Carr
5 Greenway Plaza, Suite 110
Houston, Texas 77046

Sent To
Street, Apt. No. or PO Box No.
City, State, ZIP

PS Form 3800, August 2006 See Reverse for Instructions

CTB 9

District I
1625 N. French Dr., Hobbs, NM 88240
Phone: (575) 393-6161 Fax: (575) 393-0720

District II
811 S. First St., Artesia, NM 88210
Phone: (575) 748-1283 Fax: (575) 748-9720

District III
1000 Rio Brazos Road, Aztec, NM 87410
Phone: (505) 334-6178 Fax: (505) 334-6170

District IV
1220 S. St. Francis Dr., Santa Fe, NM 87505
Phone: (505) 476-3460 Fax: (505) 476-3462

State of New Mexico
Energy, Minerals & Natural Resources Department
OIL CONSERVATION DIVISION
1220 South St. Francis Dr.
Santa Fe, NM 87505

Form C-102
Revised August 1, 2011
Submit one copy to appropriate
District Office

☐ AMENDED REPORT

WELL LOCATION AND ACREAGE DEDICATION PLAT

¹ API Number	² Pool Code	³ Pool Name
	98220	PURPLE SAGE;WOLFCAMP (GAS)
⁴ Property Code	⁵ Property Name	⁶ Well Number
	HH SO 17 20 FED 003	401H
⁷ OGRID No.	⁸ Operator Name	⁹ Elevation
4323	CHEVRON U.S.A. INC.	3251'

¹⁰ Surface Location

UL or lot no.	Section	Township	Range	Lot Idn	Feet from the	North/South line	Feet from the	East/West line	County
N	8	26 SOUTH	27 EAST, N.M.P.M.		269'	SOUTH	2284'	WEST	EDDY

¹¹ Bottom Hole Location If Different From Surface

UL or lot no.	Section	Township	Range	Lot Idn	Feet from the	North/South line	Feet from the	East/West line	County
M	20	26 SOUTH	27 EAST, N.M.P.M.		25'	SOUTH	330'	WEST	EDDY

¹² Dedicated Acres	¹³ Joint or Infill	¹⁴ Consolidation Code	¹⁵ Order No.
640			

No allowable will be assigned to this completion until all interests have been consolidated or a non-standard unit has been approved by the division.

<p>FIRST TAKE POINT</p> <p>X= 535,323' Y= 381,480' LAT. 32.048753° N LONG. 104.219326° W</p> <p>X= 576,507' Y= 381,537' LAT. 32.048874° N LONG. 104.219820° W</p> <p>MID POINT</p> <p>X= 535,396' Y= 376,480' LAT. 32.035006° N LONG. 104.219107° W</p> <p>X= 576,580' Y= 376,537' LAT. 32.035128° N LONG. 104.219601° W</p> <p>LAST TAKE POINT</p> <p>X= 535,412' Y= 371,480' LAT. 32.021260° N LONG. 104.219074° W</p> <p>X= 576,595' Y= 371,536' LAT. 32.021382° N LONG. 104.219567° W</p>	<p>HH SO 17 20 FED 003 NO. 401H WELL</p> <p>X= 537,270' Y= 382,075' LAT. 32.050382° N LONG. 104.213040° W</p> <p>X= 578,454' Y= 382,132' LAT. 32.050504° N LONG. 104.213533° W</p> <p>ELEVATION +3251' NAVD 88</p> <p>CORNER COORDINATES TABLE (NAD 27)</p> <p>A - Y=387143.09, X=534935.36 B - Y=381810.94, X=534988.20 C - Y=381799.23, X=540303.95 D - Y=376480.27, X=535066.16 E - Y=376474.90, X=540354.10 F - Y=371149.70, X=535082.62 G - Y=371148.59, X=540391.30</p> <p>PROPOSED BOTTOM HOLE LOCATION</p> <p>X= 535,413' Y= 371,175' LAT. 32.020422° N LONG. 104.219072° W</p> <p>X= 576,596' Y= 371,231' LAT. 32.020544° N LONG. 104.219565° W</p>		<p>¹⁷ OPERATOR CERTIFICATION</p> <p>I hereby certify that the information contained herein is true and complete to the best of my knowledge and belief, and that this organization either owns a working interest or unleased mineral interest in the land including the proposed bottom hole location or has a right to drill this well at this location pursuant to a contract with an owner of such a mineral or working interest, or to a voluntary pooling agreement or a compulsory pooling order heretofore entered by the division.</p> <p> Signature Date 12/16/2019</p> <p>Laura Becerra Printed Name</p> <p>LBecerra@Chevron.com E-mail Address</p> <p>¹⁸ SURVEYOR CERTIFICATION</p> <p>I hereby certify that the well location shown on this plat was plotted from field notes of actual surveys made by me or under my supervision, and that the same is true and correct to the best of my belief.</p> <p>09/19/2019 Date of Survey</p> <p> Signature and Seal of Professional Surveyor: 22921</p> <p>11/06/2019 Certificate Number</p>
--	--	--	---

Well List

Spacing Unit: Communitization Agreement NMNM 138618; Section 5, 8, 17, 20 T26S R27E

Federal Leases: NMNM 113399, NMNM 118108, NMNM 100549

Well Name	Surface Hole Location					API#	Pool
	Township	Range	Section	Quarter/Quarter	County		
HH SO 17 20 FED 001 1H	26	27	8	SE SW	EDDY	30015451000001	Purple Sage; Wolfcamp (Gas)
HH SO 17 20 FED 001 2H	26	27	8	SE SW	EDDY	30015451010001	Purple Sage; Wolfcamp (Gas)
HH SO 17 20 FED 001 3H	26	27	8	SE SW	EDDY	30015451540001	Purple Sage; Wolfcamp (Gas)
HH SO 17 20 FED 001 4H	26	27	8	SE SW	EDDY	30015451550001	Purple Sage; Wolfcamp (Gas)
HH SO 17 20 FED 001 5H	26	27	8	SE SW	EDDY	30015451020001	Purple Sage; Wolfcamp (Gas)
HH SO 17 20 FED 001 6H	26	27	8	SE SW	EDDY	30015451030001	Purple Sage; Wolfcamp (Gas)
HH SO 8 5 FED 003 1H	26	27	17	NE NW	EDDY	30015451150001	Purple Sage; Wolfcamp (Gas)
HH SO 8 5 FED 003 2H	26	27	17	NE NW	EDDY	30015451160001	Purple Sage; Wolfcamp (Gas)
HH SO 8 5 FED 003 3H	26	27	17	NE NW	EDDY	30015451170001	Purple Sage; Wolfcamp (Gas)
HH SO 8 5 FED 003 4H	26	27	17	NE NW	EDDY	30015451180001	Purple Sage; Wolfcamp (Gas)
HH SO 8 5 FED 003 5H	26	27	17	NE NW	EDDY	30015451190001	Purple Sage; Wolfcamp (Gas)
HH SO 8 5 FED 003 6H	26	27	17	NE NW	EDDY	30015451200001	Purple Sage; Wolfcamp (Gas)
HH SO 8 P2 0013H	26	27	17	NW NW	EDDY	30015439330001	Purple Sage; Wolfcamp (Gas)
HH SO 8 P2 0014H	26	27	17	NW NW	EDDY	30015439310001	Purple Sage; Wolfcamp (Gas)
HH SO 8 P2 0021H	26	27	17	NW NW	EDDY	30015439270001	Purple Sage; Wolfcamp (Gas)
HH SO 8 P2 005H	26	27	17	NW NW	EDDY	30015439350001	Purple Sage; Wolfcamp (Gas)
HH SO 8 P2 006H	26	27	17	NW NW	EDDY	30015439340001	Purple Sage; Wolfcamp (Gas)
HH SO 8 P2 022H	26	27	17	NW NW	EDDY	30015439280001	Purple Sage; Wolfcamp (Gas)
HH SO 17 20 Federal 002 1H	26	27	17	NW NE	EDDY	30015451040000	Purple Sage; Wolfcamp (Gas)
HH SO 17 20 Federal 002 2H	26	27	17	NW NE	EDDY	30015451050000	Purple Sage; Wolfcamp (Gas)
HH SO 17 20 Federal 002 3H	26	27	17	NW NE	EDDY	30015451060000	Purple Sage; Wolfcamp (Gas)
HH SO 17 20 Federal 002 4H	26	27	17	NW NE	EDDY	30015451070000	Purple Sage; Wolfcamp (Gas)
HH SO 17 20 Federal 002 5H	26	27	17	NW NE	EDDY	30015451080000	Purple Sage; Wolfcamp (Gas)
HH SO 17 20 Federal 002 6H	26	27	17	NW NE	EDDY	30015451090000	Purple Sage; Wolfcamp (Gas)
HH SO 8 5 FEDERAL 004 1H	26	27	17	NW NE	EDDY	30015459870000	Purple Sage; Wolfcamp (Gas)
HH SO 8 5 FEDERAL 004 2H	26	27	17	NW NE	EDDY	30015459880000	Purple Sage; Wolfcamp (Gas)
HH SO 8 5 FEDERAL 004 3H	26	27	17	NW NE	EDDY	30015459890000	Purple Sage; Wolfcamp (Gas)
HH SO 8 5 FEDERAL 004 4H	26	27	17	NW NE	EDDY	30015459900000	Purple Sage; Wolfcamp (Gas)
HH SO 8 5 FEDERAL 004 5H	26	27	17	NW NE	EDDY	30015459910000	Purple Sage; Wolfcamp (Gas)
HH SO 8 5 FEDERAL 004 6H	26	27	17	NW NE	EDDY	30015459920000	Purple Sage; Wolfcamp (Gas)

Spacing Unit: Cicada Unit NMNM 137168X

Federal Leases: NMNM 107369, NMNM 120350, NMNM 116028, NMNM 121473, NMNM 114968, NMNM 138828

Well Name	Surface Hole Location					API#	Pool
	Township	Range	Section	Quarter/Quarter	County		
Cicada Unit # 13H	26	27	3	SW SW	EDDY	30015443670001	Purple Sage; Wolfcamp (Gas)
Cicada Unit # 14H	26	27	3	SW SW	EDDY	30015443710001	Purple Sage; Wolfcamp (Gas)
Cicada Unit # 15H	26	27	3	SW SW	EDDY	30015443530001	Purple Sage; Wolfcamp (Gas)
Cicada Unit # 16H	26	27	3	SW SW	EDDY	30015443510001	Purple Sage; Wolfcamp (Gas)
Cicada Unit # 17H	26	27	3	SW SW	EDDY	30015443540001	Purple Sage; Wolfcamp (Gas)
Cicada Unit # 18H	26	27	3	SW SW	EDDY	30015443520001	Purple Sage; Wolfcamp (Gas)
Cicada Unit # 1H	26	27	3	SE SW	EDDY	30015439290001	Purple Sage; Wolfcamp (Gas)
Cicada Unit # 2H	26	27	3	SE SW	EDDY	30015439300001	Purple Sage; Wolfcamp (Gas)
Cicada Unit # 3H	26	27	3	SE SW	EDDY	30015439370001	Purple Sage; Wolfcamp (Gas)
Cicada Unit # 4H	26	27	3	SE SW	EDDY	30015439360001	Purple Sage; Wolfcamp (Gas)
Cicada Unit # 5H	26	27	3	SE SW	EDDY	30015439260001	Purple Sage; Wolfcamp (Gas)
Cicada Unit # 6H	26	27	3	SE SW	EDDY	30015439320001	Purple Sage; Wolfcamp (Gas)
Cicada Unit # 10H	25	27	35	NE SE	EDDY	30015443490001	Purple Sage; Wolfcamp (Gas)
Cicada Unit # 11H	25	27	35	NE SE	EDDY	30015443450001	Purple Sage; Wolfcamp (Gas)
Cicada Unit # 12H	25	27	35	NE SE	EDDY	30015443480001	Purple Sage; Wolfcamp (Gas)
Cicada Unit # 7H	25	27	35	NE SE	EDDY	30015443470001	Purple Sage; Wolfcamp (Gas)
Cicada Unit # 8H	25	27	35	NE SE	EDDY	30015443460001	Purple Sage; Wolfcamp (Gas)
Cicada Unit # 9H	25	27	35	NE SE	EDDY	30015443500001	Purple Sage; Wolfcamp (Gas)
Cicada Unit # 023H	25	27	35	NW NE	EDDY	30015456020000	Purple Sage; Wolfcamp (Gas)
Cicada Unit # 024H	25	27	35	NW NE	EDDY	30015457200000	Purple Sage; Wolfcamp (Gas)
Cicada Unit # 025H	25	27	35	NW NE	EDDY	30015456010000	Purple Sage; Wolfcamp (Gas)
Cicada Unit # 026H	25	27	35	NW NE	EDDY	30015456000000	Purple Sage; Wolfcamp (Gas)
Cicada Unit # 019H	25	27	35	NW NW	EDDY	30015454260000	Purple Sage; Wolfcamp (Gas)
Cicada Unit # 020H	25	27	35	NW NW	EDDY	30015454250000	Purple Sage; Wolfcamp (Gas)
Cicada Unit # 021H	25	27	35	NW NW	EDDY	30015454240000	Purple Sage; Wolfcamp (Gas)
Cicada Unit # 022H	25	27	35	NW NW	EDDY	30015454230000	Purple Sage; Wolfcamp (Gas)
Cicada Unit # 027H	26	27	3	SW SE	EDDY	30015464680000	Purple Sage; Wolfcamp (Gas)
Cicada Unit # 028H	26	27	3	SW SE	EDDY	30015464690000	Purple Sage; Wolfcamp (Gas)
Cicada Unit # 029H	26	27	3	SW SE	EDDY	30015464700000	Purple Sage; Wolfcamp (Gas)
Cicada Unit # 033H	25	27	26	SW SE	EDDY	30015463420000	Purple Sage; Wolfcamp (Gas)
Cicada Unit # 034H	25	27	26	SW SE	EDDY	30015463430000	Purple Sage; Wolfcamp (Gas)
Cicada Unit # 035H	25	27	26	SW SE	EDDY	30015463440000	Purple Sage; Wolfcamp (Gas)

Cicada Unit # 036H	25	27	26	SW SE	EDDY	30015463450000	Purple Sage; Wolfcamp (Gas)
Cicada Unit # 037H	25	27	26	SE SW	EDDY	30015463460000	Purple Sage; Wolfcamp (Gas)
Cicada Unit # 038H	25	27	26	SE SW	EDDY	30015463470000	Purple Sage; Wolfcamp (Gas)
Cicada Unit # 039H	25	27	26	SE SW	EDDY	30015463480000	Purple Sage; Wolfcamp (Gas)
Cicada Unit # 040H	25	27	26	SE SW	EDDY	30015463490000	Purple Sage; Wolfcamp (Gas)

Chevron plans to commingle gas from the Wolfcamp formation covering the aforementioned BLM leases.

The royalty rate for the BLM leases covered by Communitization Agreement NMNM 138618 above are 12.5% (NMNM 118108, NMNM 100549) and 16.66667% (NMNM113399).

The royalty rate for the BLM leases covered by the Cicada Unit NMNM 137168X above are all 12.5%. However, due to state leases included in the Cicada Unit, the BLM's royalty distribution will vary across the acreage.

The BLM's royalty distribution in the wells highlighted in green is 12.76041669%

The BLM's royalty distribution in the wells highlighted in orange is 9.53125%

Gas Data

Pricing table:

- Assuming crude price is \$50
- Estimate gas value about \$3/Mcf.

Gas Statement:

- “The commingling of gas between the captioned wells will not have an impact on the value of the production, as the gas to be commingled is produced from a common pool with similar BTUs.”

Communitization Agreement NMNM 138618

T26S R27E	TRACT 1 NE/4 240 Acres NMNM 113399
5	TRACT 2 W/2 & SE/4 Sec 5 All of Sec 8 1120 Acres NMNM 118108
8	
17	TRACT 3 All of Sec 17 All of Sec 20 1280 Acres NMNM 100549
20	

**DEPARTMENT OF THE INTERIOR
BUREAU OF LAND MANAGEMENT
CASE RECORDATION
(MASS) Serial Register Page**

Run Date/Time: 1/15/2020 11:16 AM

Page 1 Of 4

01 12-22-1987;101STAT1330;30USC181 ET SEQ
Case Type 312021: O&G LSE COMP PD -1987
Commodity 459: OIL & GAS
Case Disposition: AUTHORIZED

Total Acres:
480.000

Serial Number
NMNM 113399

Case File Juris:

						Serial Number: NMNM-- 113399	
Name & Address						Int Rel	% Interest
COG OPERATING LLC	600 W ILLINOIS AVE	MIDLAND	TX	797014882	LESSEE		91.666670000
CHEVRON USA INC	6301 DEAUVILLE	MIDLAND	TX	797062964	OPERATING RIGHTS		0.000000000
CHEVRON USA INC	1400 SMITH ST	HOUSTON	TX	770027327	OPERATING RIGHTS		0.000000000
CHEVRON MIDCONTINENT LP	6301 DEAUVILLE	MIDLAND	TX	797062964	OPERATING RIGHTS		0.000000000
OXY Y-1 COMPANY	PO BOX 27570	HOUSTON	TX	772277570	LESSEE		2.083330000
EOG RESOURCES INC	PO BOX 4362	HOUSTON	TX	772104362	LESSEE		6.250000000

										Serial Number: NMNM-- 113399	
Mer	Twp	Rng	Sec	S	Type	Nr	Suff	Subdivision	District/ Field Office	County	Mgmt Agency
23	0260S	0270E	004		ALIQ			NE,SW;	CARLSBAD FIELD OFFICE	EDDY	BUREAU OF LAND MGMT
23	0260S	0270E	005		ALIQ			NE;	CARLSBAD FIELD OFFICE	EDDY	BUREAU OF LAND MGMT

Relinquished/Withdrawn Lands**Serial Number: NMNM-- 113399**

				Serial Number: NMNM-- 113399	
Act Date	Act Code	Action Txt	Action Remarks	Pending Off	
01/18/2005	299	PROTEST FILED			
01/18/2005	387	CASE ESTABLISHED	200501020;		
01/19/2005	143	BONUS BID PAYMENT RECD	\$960.00;		
01/19/2005	191	SALE HELD			
01/19/2005	267	BID RECEIVED	\$180000.00;		
02/02/2005	143	BONUS BID PAYMENT RECD	\$179040.00;		
02/28/2005	237	LEASE ISSUED			
02/28/2005	298	PROTEST DISMISSED			
02/28/2005	974	AUTOMATED RECORD VERIF	LR		
03/01/2005	496	FUND CODE	05;145003		
03/01/2005	530	RLTY RATE - 12 1/2%			
03/01/2005	868	EFFECTIVE DATE			
06/20/2005	963	CASE MICROFILMED/SCANNED			
02/08/2006	140	ASGN FILED	SAMSON RE/YATES PET;1		

NO WARRANTY IS MADE BY BLM FOR USE OF THE DATA FOR PURPOSES NOT INTENDED BY BLM

**DEPARTMENT OF THE INTERIOR
BUREAU OF LAND MANAGEMENT
CASE RECORDATION
(MASS) Serial Register Page**

Run Date/Time: 1/15/2020 11:16 AM

Page 2 Of 4

Serial Number: NMNM-- 113399

Act Date	Act Code	Action Txt	Action Remarks	Pending Off
03/24/2006	139	ASGN APPROVED	EFF 03/01/06;	
03/24/2006	974	AUTOMATED RECORD VERIF	ANN	
03/01/2011	531	RLTY RATE - 16 2/3%	/A/	
04/11/2011	140	ASGN FILED	SAMSON RE/THREE RIV;1	
05/12/2011	940	NAME CHANGE RECOGNIZED	YATES DRL CO/OXY Y-1	
06/29/2011	139	ASGN APPROVED	EFF 05/01/11;	
06/29/2011	974	AUTOMATED RECORD VERIF	LBO	
07/12/2011	791	TERMINAT'N NOTICE ISSUED	CLASS II;	
07/12/2011	974	AUTOMATED RECORD VERIF	MJD	
09/02/2011	284	REINSTATEMENT FILED		
09/30/2011	610	PUBLISHED	76FR60866;	
11/02/2011	282	REINSTATEMENT APPROVED	CLASS II EFF 3/1/11;	
11/02/2011	315	RENTAL RATE DET/ADJ	/B/\$10.00; 3/1/11	
08/14/2012	140	ASGN FILED	THREE REI/COG OPERA;1	
10/19/2012	139	ASGN APPROVED	EFF 09/01/12;	
10/19/2012	974	AUTOMATED RECORD VERIF	JA;	
05/08/2013	817	MERGER RECOGNIZED	COG EXC PROP/COG OPER	
01/01/2015	677	SUS OPS OR PROD/PMT REQD	/A/	
01/21/2015	673	SUS OPS/PROD APLN FILED		
02/24/2015	974	AUTOMATED RECORD VERIF	JA	
05/23/2016	932	TRF OPER RGTS FILED	COG OPERA/CHEVRON U;1	
06/14/2016	933	TRF OPER RGTS APPROVED	EFF 06/01/16;	
06/15/2016	974	AUTOMATED RECORD VERIF	JA	
12/01/2016	817	MERGER RECOGNIZED	YATES PETRO/EOG Y RES	
12/01/2016	940	NAME CHANGE RECOGNIZED	MYCO INDUST/EOG M RES	
12/01/2016	940	NAME CHANGE RECOGNIZED	ABO PETRO/EOG A RESOU	
09/07/2017	932	TRF OPER RGTS FILED	OXY Y-1/CHEVRON USA;1	
11/30/2017	933	TRF OPER RGTS APPROVED	EFF 10/01/17;	
11/30/2017	974	AUTOMATED RECORD VERIF	EMR	
01/31/2018	932	TRF OPER RGTS FILED	EOG A RES/CHEVRON U;1	
01/31/2018	932	TRF OPER RGTS FILED	EOG M RES/CHEVRON U;1	
01/31/2018	932	TRF OPER RGTS FILED	EOG Y RES/CHEVRON M;1	
02/12/2018	933	TRF OPER RGTS APPROVED	EFF 02/01/18;1	
02/12/2018	933	TRF OPER RGTS APPROVED	EFF 02/01/18;2	
02/12/2018	933	TRF OPER RGTS APPROVED	EFF 02/01/18;3	
02/12/2018	974	AUTOMATED RECORD VERIF	RCC	
03/01/2018	246	LEASE COMMITTED TO CA	NMNM 138618;	
03/21/2018	932	TRF OPER RGTS FILED	EOG Y RES/CHEVRON M;1	
04/24/2018	933	TRF OPER RGTS APPROVED	EFF 04/01/18;	

NO WARRANTY IS MADE BY BLM FOR USE OF THE DATA FOR PURPOSES NOT INTENDED BY BLM

**DEPARTMENT OF THE INTERIOR
BUREAU OF LAND MANAGEMENT
CASE RECORDATION
(MASS) Serial Register Page**

Run Date/Time: 1/15/2020 11:16 AM

Page 3 Of 4

Serial Number: NMNM-- 113399

Act Date	Act Code	Action Txt	Action Remarks	Pending Off
04/24/2018	974	AUTOMATED RECORD VERIF	JA	
07/01/2018	678	SUSP LIFTED		
07/26/2018	650	HELD BY PROD - ACTUAL	/1/	
07/26/2018	658	MEMO OF 1ST PROD-ACTUAL	/1/NMNM138618;#5H	
09/21/2018	643	PRODUCTION DETERMINATION	/1/	
11/09/2018	974	AUTOMATED RECORD VERIF	DME	
01/01/2019	817	MERGER RECOGNIZED	EOG A/EOG RESOURCE IN	
01/01/2019	817	MERGER RECOGNIZED	EOG M/EOG RESOURCE IN	
01/01/2019	817	MERGER RECOGNIZED	EOG Y/EOG RESOURCE IN	

Line Number	Remark Text	Serial Number: NMNM-- 113399
0002	STIPULATIONS ATTACHED TO LEASE:	
0003	NM-11-LN SPECIAL CULTURAL RESOURCE NOTICE	
0004	SENM-S-15 WILDLIFE HABITAT PROJECTS	
0005	SENM-S-17 SLOPES OR FRAGILE SOILS	
0006	SOUTHERN GYPSUM SOIL AREA	
0007	SENM-S-18 STREAMS, RIVERS, AND FLOODPLAINS	
0008	06/29/2011 - THREE RIVERS ACQ LLC NMB000672;	
0009	/A/12.5% - RLTY TATE FROM 3/1/05 - 3/1/11	
0010	/B/\$1.50 - RENTAL FROM 3/1/05 - 3/1/11	
0011	10/19/12 - RENTAL PAID 03/01/2012;	
0012	FLAMING SNAIL FEDERAL #5 LEASE NMNM113399 WITHDRAWN	
0013	THE ISSUE OF THE LEASE BEING IN SUSPENSION HAS BEEN	
0014	DISCUSSED WITH NMSO JOE GALLUZZI AND ED FERNANDEZ	
0015	LEASE WILL REMAIN IN SUSPENSION WHILE COG IS WORKING	
0016	WITH CARLSBAD FIELD OFFICE TO LOCATE AN APPROVABLE	
0017	DRILLING LOCATION. THE CFO WILL NOT RECOMMEND THAT	
0018	THE LEASE SUSPENSION BE LIFTED UNTIL WHICH TIME	
0019	THAT AN APPROVABLE LOCATION CAN BE FOUND	
0020	AND APD APPROVED TO ALLOW TIME FOR SPUDDING OF WELL	
0021	06/14/2016 - RENTAL PAID 3/01/2016 - 02/28/2017	
0022	RENTAL PAID THRU 02/28/2018 PER ONRR;	
0023	04/24/2018 - RENTAL PAID 03/01/2018 - 02/28/2019	
0024	04/24/2018 - SEE OPERATING RIGHTS WORKSHEET;	

NO WARRANTY IS MADE BY BLM FOR USE OF THE DATA FOR PURPOSES NOT INTENDED BY BLM

DEPARTMENT OF THE INTERIOR
BUREAU OF LAND MANAGEMENT
CASE RECORDATION
(MASS) Serial Register Page

Run Date/Time: 1/15/2020 11:16 AM

Page 4 Of 4

NO WARRANTY IS MADE BY BLM FOR USE OF THE DATA FOR PURPOSES NOT INTENDED BY BLM

DEPARTMENT OF THE INTERIOR
BUREAU OF LAND MANAGEMENT
CASE RECORDATION
(MASS) Serial Register Page

Run Date/Time: 1/15/2020 11:21 AM

Page 1 Of 2

01 12-22-1987;101STAT1330;30USC181 ET SEQ
Case Type 312021: O&G LSE COMP PD -1987
Commodity 459: OIL & GAS
Case Disposition: AUTHORIZED

Total Acres:
1,120.000

Serial Number
NMNM 118108

Case File Juris:

Name & Address						Serial Number: NMNM-- 118108
						Int Rel % Interest
CHEVRON USA INC	6301 DEAUVILLE	MIDLAND	TX	797062964	LESSEE	100.000000000

Mer Twp Rng Sec SType Nr Suff Subdivision								Serial Number: NMNM-- 118108
								District/ Field Office County Mgmt Agency
23	0260S 0270E	005	ALIQ			W2,SE;	CARLSBAD FIELD OFFICE	EDDY BUREAU OF LAND MGMT
23	0260S 0270E	008	ALL			ENTIRE SECTION	CARLSBAD FIELD OFFICE	EDDY BUREAU OF LAND MGMT

Relinquished/Withdrawn Lands

Serial Number: NMNM-- 118108

Act Date Act Code Action Txt				Serial Number: NMNM-- 118108
				Action Remarks Pending Off
02/27/2007	387	CASE ESTABLISHED	200704004;	
04/03/2007	299	PROTEST FILED	Forest Guardians etal	
04/18/2007	143	BONUS BID PAYMENT RECD	\$2240.00;	
04/18/2007	191	SALE HELD		
04/18/2007	267	BID RECEIVED	\$868000.00;	
04/27/2007	143	BONUS BID PAYMENT RECD	\$865760.00;	
05/07/2007	298	PROTEST DISMISSED		
05/24/2007	237	LEASE ISSUED		
05/24/2007	974	AUTOMATED RECORD VERIF	LBO	
06/01/2007	496	FUND CODE	05;145003	
06/01/2007	530	RLTY RATE - 12 1/2%		
06/01/2007	868	EFFECTIVE DATE		
06/11/2008	817	MERGER RECOGNIZED	CHESA LLC/CHESA LP	
08/22/2008	817	MERGER RECOGNIZED		
11/27/2012	140	ASGN FILED	CHESAPEAK/CHEVRON U;1	
04/11/2013	139	ASGN APPROVED	EFF 12/01/12;	
04/11/2013	974	AUTOMATED RECORD VERIF	ANN	
09/21/2015	791	TERMINAT'N NOTICE ISSUED	CLASS II	
09/21/2015	974	AUTOMATED RECORD VERIF	LBO	
09/24/2015	792	TERMINATION VACATED		

NO WARRANTY IS MADE BY BLM FOR USE OF THE DATA FOR PURPOSES NOT INTENDED BY BLM

DEPARTMENT OF THE INTERIOR
BUREAU OF LAND MANAGEMENT
CASE RECORDATION
(MASS) Serial Register Page

Run Date/Time: 1/15/2020 11:21 AM

Page 2 Of 2

				Serial Number: NMNM-- 118108
Act Date	Act Code	Action Txt	Action Remarks	Pending Off
05/31/2017	235	EXTENDED	THRU 05/31/19;	
01/18/2018	974	AUTOMATED RECORD VERIF	MJD	
03/01/2018	246	LEASE COMMITTED TO CA	NMNM 138618;	
07/26/2018	650	HELD BY PROD - ACTUAL	/1/	
07/26/2018	658	MEMO OF 1ST PROD-ACTUAL	/1/#5H;	
07/26/2018	658	MEMO OF 1ST PROD-ACTUAL	/2/NMNM138618;#5H	
09/21/2018	643	PRODUCTION DETERMINATION	/2/	
09/25/2018	643	PRODUCTION DETERMINATION	/1/	

		Serial Number: NMNM-- 118108
Line Number	Remark Text	
0002	STIPULATIONS ATTACHED TO LEASE:	
0003	NM-11-LN SPECIAL CULTURAL RESOURCE	
0004	SENM-LN-1 CAVE - KARST OCCURRENCE AREA	
0005	SENM-S-17 SLOPES OR FRAGILE SOILS	
0006	SENM-S-18 STREAMS, RIVERS, AND FLOODPLAINS	
0007	SENM-S-21 CAVES AND KARST	
0008	04/11/2013 - RENTAL PAID 06/01/12 PER ONRR	
0009	RENTAL PD TIMELY VIA EFT FOR 06/01/15 RENTAL	
0010	LEASE IN GOOD STANDING;	

NO WARRANTY IS MADE BY BLM FOR USE OF THE DATA FOR PURPOSES NOT INTENDED BY BLM

**DEPARTMENT OF THE INTERIOR
BUREAU OF LAND MANAGEMENT
CASE RECORDATION
(MASS) Serial Register Page**

Run Date/Time: 1/15/2020 11:13 AM

Page 1 Of 3

01 12-22-1987;101STAT1330;30USC181 ET SEQ
Case Type 312021: O&G LSE COMP PD -1987
Commodity 459: OIL & GAS
Case Disposition: AUTHORIZED

Total Acres:
1,920.000

Serial Number
NMNM 100549

Case File Juris:

							Serial Number: NMNM-- - 100549	
Name & Address							Int Rel	% Interest
CHEVRON USA INC	1400 SMITH ST	HOUSTON	TX	770027327	LESSEE			59.400000000
CHEVRON USA INC	1400 SMITH ST	HOUSTON	TX	770027327	OPERATING RIGHTS			0.000000000
CHEVRON MIDCONTINENT LP	6301 DEAUVILLE	MIDLAND	TX	797062964	LESSEE			30.600000000
OXY Y-1 COMPANY	PO BOX 27570	HOUSTON	TX	772277570	LESSEE			10.000000000

								Serial Number: NMNM-- - 100549	
Mer	Twp	Rng	Sec	S	Type	Nr	Suff	Subdivision	District/ Field Office
23	0260S	0270E	017	ALL				ENTIRE SECTION	CARLSBAD FIELD OFFICE
23	0260S	0270E	020	ALL				ENTIRE SECTION	CARLSBAD FIELD OFFICE
23	0260S	0270E	021	ALL				ENTIRE SECTION	CARLSBAD FIELD OFFICE
									County
									Mgmt Agency
									BUREAU OF LAND MGMT
									BUREAU OF LAND MGMT
									BUREAU OF LAND MGMT

Relinquished/Withdrawn Lands**Serial Number: NMNM-- - 100549**

				Serial Number: NMNM-- - 100549	
Act Date	Act Code	Action Txt	Action Remarks	Pending Off	
01/20/1998	387	CASE ESTABLISHED	9801129		
01/21/1998	191	SALE HELD			
01/21/1998	267	BID RECEIVED	\$28800.00;		
01/21/1998	392	MONIES RECEIVED	\$28800.00;		
02/04/1998	237	LEASE ISSUED			
02/04/1998	974	AUTOMATED RECORD VERIF	LBO		
02/19/1998	084	RENTAL RECEIVED BY ONRR	\$2880.00;21/MULTIPLE		
02/19/1998	600	RECORDS NOTED			
03/01/1998	496	FUND CODE	05;145003		
03/01/1998	530	RLTY RATE - 12 1/2%			
03/01/1998	868	EFFECTIVE DATE			
06/25/1998	963	CASE MICROFILMED/SCANNED			
01/21/1999	084	RENTAL RECEIVED BY ONRR	\$2880.00;21/000000085		
01/18/2000	084	RENTAL RECEIVED BY ONRR	\$2880;21/916		
01/16/2001	084	RENTAL RECEIVED BY ONRR	\$2880;21/977		

NO WARRANTY IS MADE BY BLM FOR USE OF THE DATA FOR PURPOSES NOT INTENDED BY BLM

**DEPARTMENT OF THE INTERIOR
BUREAU OF LAND MANAGEMENT
CASE RECORDATION
(MASS) Serial Register Page**

Run Date/Time: 1/15/2020 11:13 AM

Page 2 Of 3

Serial Number: NMNM-- - 100549

Act Date	Act Code	Action Txt	Action Remarks	Pending Off
02/01/2008	677	SUS OPS OR PROD/PMT REQD		
02/12/2008	673	SUS OPS/PROD APLN FILED		
02/27/2008	974	AUTOMATED RECORD VERIF	BCO	
11/01/2008	678	SUSP LIFTED		
11/29/2008	235	EXTENDED	THRU 11/29/2010;	
12/04/2008	140	ASGN FILED	YATES DRI/YATES PET;1	
01/27/2009	139	ASGN APPROVED	EFF 01/01/09;	
01/27/2009	974	AUTOMATED RECORD VERIF	LR	
03/05/2009	650	HELD BY PROD - ACTUAL	/1/	
03/20/2009	974	AUTOMATED RECORD VERIF	BCO	
08/10/2009	643	PRODUCTION DETERMINATION	/1/	
08/10/2009	658	MEMO OF 1ST PROD-ACTUAL	/1/#1 FED BLAST BLA;	
05/12/2011	940	NAME CHANGE RECOGNIZED	YATES DRL CO/OXY Y-1	
12/01/2016	817	MERGER RECOGNIZED	YATES PETRO/EOG Y RES	
12/01/2016	940	NAME CHANGE RECOGNIZED	ABO PETRO/EOG A RESOU	
12/01/2016	940	NAME CHANGE RECOGNIZED	MYCO INDUST/EOG M RES	
09/07/2017	932	TRF OPER RGTS FILED	OXY Y-1/CHEVRON USA;1	
11/30/2017	933	TRF OPER RGTS APPROVED	EFF 10/01/17;	
11/30/2017	974	AUTOMATED RECORD VERIF	EMR	
01/18/2018	140	ASGN FILED	EOG A RES/CHEVRON U;1	
01/18/2018	140	ASGN FILED	EOG M RES/CHEVRON U;1	
01/18/2018	140	ASGN FILED	EOG Y RES/CHEVRON U;1	
02/12/2018	139	ASGN APPROVED	EFF 02/01/18;1	
02/12/2018	139	ASGN APPROVED	EFF 02/01/18;2	
02/12/2018	139	ASGN APPROVED	EFF 02/01/18;3	
02/12/2018	974	AUTOMATED RECORD VERIF	RCC	
03/01/2018	246	LEASE COMMITTED TO CA	NMNM 138618;	
07/26/2018	658	MEMO OF 1ST PROD-ACTUAL	/2/NMNM138618;#5H	
09/21/2018	643	PRODUCTION DETERMINATION	/2/	

Line Number	Remark Text	Serial Number: NMNM-- - 100549
0001	RENTAL PAID THRU 02/29/2009	
0002	BONDED OPERATORS/LESSEES/TRANSFEREES:	
0003	11/30/2017 - EOG Y RESOURCES INC - NMB000434 - N/W;	

NO WARRANTY IS MADE BY BLM FOR USE OF THE DATA FOR PURPOSES NOT INTENDED BY BLM

DEPARTMENT OF THE INTERIOR
BUREAU OF LAND MANAGEMENT
CASE RECORDATION
(MASS) Serial Register Page

Run Date/Time: 1/15/2020 11:13 AM

Page 3 Of 3

NO WARRANTY IS MADE BY BLM FOR USE OF THE DATA FOR PURPOSES NOT INTENDED BY BLM

**DEPARTMENT OF THE INTERIOR
BUREAU OF LAND MANAGEMENT
CASE RECORDATION
(MASS) Serial Register Page**

Run Date/Time: 1/15/2020 11:22 AM

Page 1 Of 2

01 02-25-1920;041STAT0437;30USC181

Case Type 318310: O&G COMMUNITIZATION AGRMT

Commodity 459: OIL & GAS

Case Disposition: AUTHORIZED

Case File Juris:

Total Acres:
2,560.000

Serial Number

NMNM 138618

						Serial Number: NMNM-- - 138618	
Name & Address						Int Rel	% Interest
CHEVRON USA INC	6301 DEAUVILLE	MIDLAND	TX	797062964	OPERATOR		0.000000000
BLM CARLSBAD FO	620 E GREENE ST	CARLSBAD	NM	88220	OFFICE OF RECORD		0.000000000

									Serial Number: NMNM-- - 138618		
Mer	Twp	Rng	Sec	S	Type	Nr	Suff	Subdivision	District/ Field Office	County	Mgmt Agency
23	0260S	0270E	005		ALL			ENTIRE SECTION	CARLSBAD FIELD OFFICE	EDDY	BUREAU OF LAND MGMT
23	0260S	0270E	008		ALL			ENTIRE SECTION	CARLSBAD FIELD OFFICE	EDDY	BUREAU OF LAND MGMT
23	0260S	0270E	017		ALL			ENTIRE SECTION	CARLSBAD FIELD OFFICE	EDDY	BUREAU OF LAND MGMT
23	0260S	0270E	020		ALL			ENTIRE SECTION	CARLSBAD FIELD OFFICE	EDDY	BUREAU OF LAND MGMT

Relinquished/Withdrawn Lands

Serial Number: NMNM-- - 138618

					Serial Number: NMNM-- - 138618	
Act Date	Act Code	Action Txt	Action Remarks		Pending Off	
03/01/2018	387	CASE ESTABLISHED				
03/01/2018	516	FORMATION	WOLFCAMP;			
03/01/2018	526	ACRES-FED INT 100%	2560.00;100%			
03/01/2018	868	EFFECTIVE DATE	/A/			
07/23/2018	580	PROPOSAL RECEIVED				
07/26/2018	654	AGRMT PRODUCING	NMNM138618,8 P2 5H			
09/21/2018	334	AGRMT APPROVED				
09/21/2018	690	AGRMT VALIDATED				

Line Number		Remark Text	Serial Number: NMNM-- - 138618			
0001		`				
0002		/A/RECAPITULATION EFFECTIVE 03/01/2018				
0003	TR#	LEASE SERIAL NO	AC	COMMITTED	%	INTEREST
0004	1	NMNM 113399		160.00		6.2500
0005	2	NMNM 118108		1120.00		43.7500
0006	3	NMNM 100549		1280.00		50.0000

NO WARRANTY IS MADE BY BLM FOR USE OF THE DATA FOR PURPOSES NOT INTENDED BY BLM

DEPARTMENT OF THE INTERIOR
BUREAU OF LAND MANAGEMENT
CASE RECORDATION
(MASS) Serial Register Page

Run Date/Time: 1/15/2020 11:22 AM

Page 2 Of 2

Line Number		Remark Text		Serial Number: NMNM-- - 138618	
0007		TOTAL	2560.00	100.0000	

NO WARRANTY IS MADE BY BLM FOR USE OF THE DATA FOR PURPOSES NOT INTENDED BY BLM

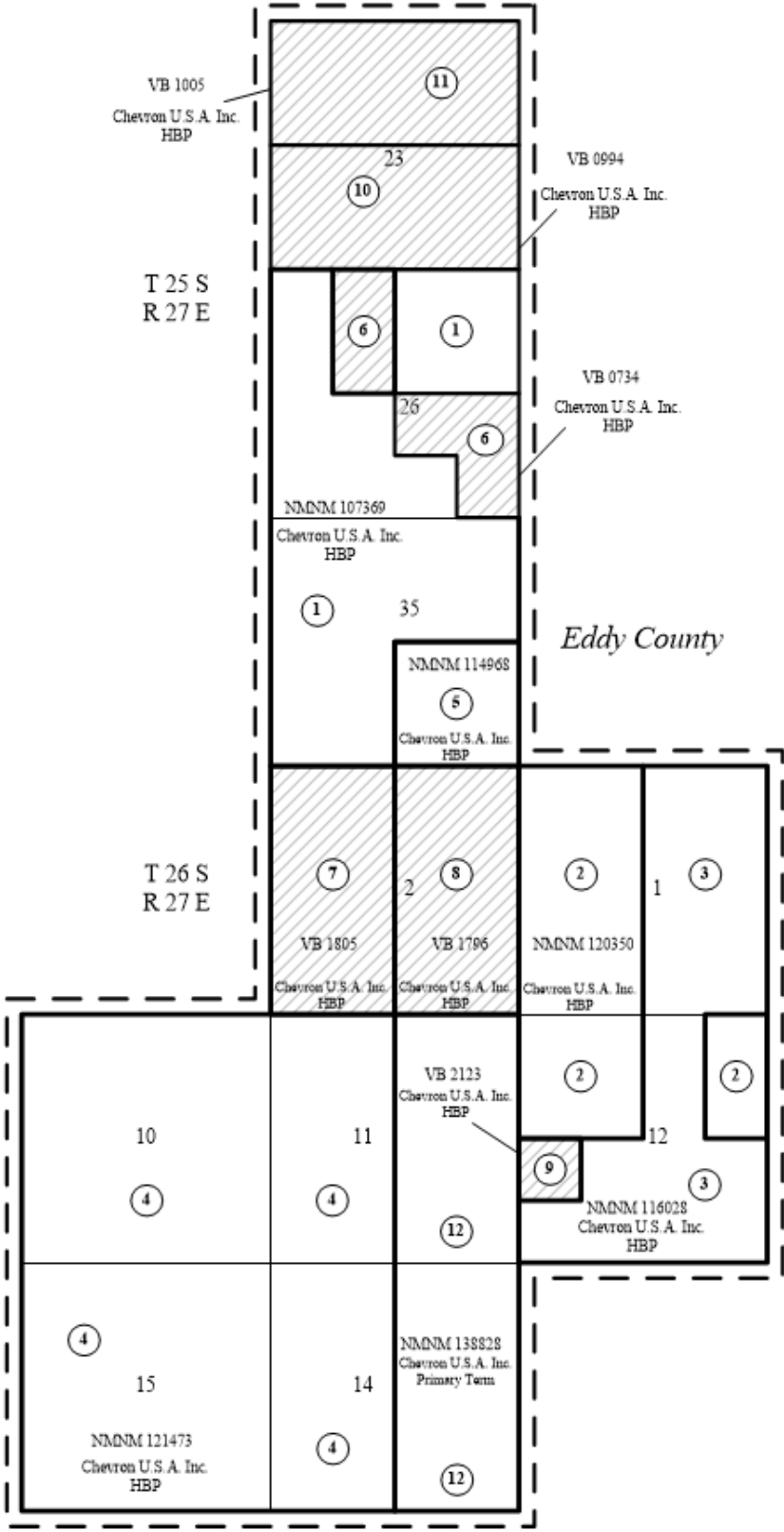
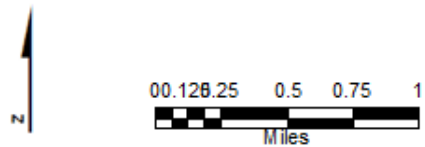
Exhibit "A"

CICADA UNIT AREA

Eddy County, New Mexico

Chevron U.S.A. Inc. - Operator

	Acreage	Percentage
Federal Lands	4,880	76.25%
State Lands	1,520	23.75%
	6,400	100.00%



DEPARTMENT OF THE INTERIOR
BUREAU OF LAND MANAGEMENT
CASE RECORDATION
(MASS) Serial Register Page

Run Date/Time: 1/15/2020 11:25 AM

Page 1 Of 2

01 12-22-1987;101STAT1330;30USC181 ET SEQ
Case Type 312021: O&G LSE COMP PD -1987
Commodity 459: OIL & GAS
Case Disposition: AUTHORIZED

Total Acres:
1,200.000

Serial Number
NMNM 107369

Case File Juris:

Name & Address						Serial Number: NMNM-- 107369
						Int Rel % Interest
CHEVRON USA INC	6301 DEAUVILLE	MIDLAND	TX	797062964	LESSEE	100.000000000

								Serial Number: NMNM-- 107369		
Mer	Twp	Rng	Sec	SType	Nr	Suff	Subdivision	District/ Field Office	County	Mgmt Agency
23	0250S	0270E	021	ALIQ			NWNE,N2NW,N2S2;	CARLSBAD FIELD OFFICE	EDDY	BUREAU OF LAND MGMT
23	0250S	0270E	026	ALIQ			NE,W2NW,SW,SWSE;	CARLSBAD FIELD OFFICE	EDDY	BUREAU OF LAND MGMT
23	0250S	0270E	035	ALIQ			N2,SW;	CARLSBAD FIELD OFFICE	EDDY	BUREAU OF LAND MGMT

Relinquished/Withdrawn Lands

Serial Number: NMNM-- 107369

				Serial Number: NMNM-- 107369
Act Date	Act Code	Action Txt	Action Remarks	Pending Off
10/16/2001	387	CASE ESTABLISHED	200110074	
10/17/2001	191	SALE HELD		
10/17/2001	267	BID RECEIVED	\$120000.00;	
10/17/2001	392	MONIES RECEIVED	\$120000.00;	
11/05/2001	237	LEASE ISSUED		
11/05/2001	974	AUTOMATED RECORD VERIF	LBO	
12/01/2001	496	FUND CODE	05;145003	
12/01/2001	530	RLTY RATE - 12 1/2%		
12/01/2001	868	EFFECTIVE DATE		
01/28/2002	963	CASE MICROFILMED/SCANNED		
11/15/2002	140	ASGN FILED	GRANDE OIL & GAS IN;1	
02/19/2003	139	ASGN APPROVED	EFF 12/01/02;	
02/19/2003	974	AUTOMATED RECORD VERIF	MV	
09/07/2007	246	LEASE COMMITTED TO CA	NMNM120260;	
04/08/2008	643	PRODUCTION DETERMINATION	/1/	
04/08/2008	660	MEMO OF 1ST PROD-ALLOC	/1/NMNM120260;	
06/11/2008	817	MERGER RECOGNIZED	CHESA LLC/CHESA LP	
08/22/2008	817	MERGER RECOGNIZED	CHESA EXP LP/EXP LLC	

NO WARRANTY IS MADE BY BLM FOR USE OF THE DATA FOR PURPOSES NOT INTENDED BY BLM

DEPARTMENT OF THE INTERIOR
BUREAU OF LAND MANAGEMENT
CASE RECORDATION
(MASS) Serial Register Page

Run Date/Time: 1/15/2020 11:25 AM

Page 2 Of 2

				Serial Number: NMNM-- 107369
Act Date	Act Code	Action Txt	Action Remarks	Pending Off
05/15/2010	246	LEASE COMMITTED TO CA	NMNM124859;	
11/27/2012	140	ASGN FILED	CHESAPEAK/CHEVRON U;1	
04/09/2013	139	ASGN APPROVED	EFF 12/01/12;	
04/09/2013	974	AUTOMATED RECORD VERIF	ANN	
06/12/2015	246	LEASE COMMITTED TO CA	NMNM135707;	
06/12/2015	246	LEASE COMMITTED TO CA	NMNM135716;	
07/28/2015	650	HELD BY PROD - ACTUAL		
07/28/2015	658	MEMO OF 1ST PROD-ACTUAL	/3/#6H-21;NMNM135716	
09/28/2015	658	MEMO OF 1ST PROD-ACTUAL	/2/#42975;NMNM135707	
03/28/2016	643	PRODUCTION DETERMINATION	/2/	
03/30/2016	643	PRODUCTION DETERMINATION	/3/	
05/01/2018	232	LEASE COMMITTED TO UNIT	NMNM137168X;CICADA	

Line Number	Remark Text	Serial Number: NMNM-- 107369
0001	02/19/2003 PER MMS RENTAL PAID 12/01/02	

NO WARRANTY IS MADE BY BLM FOR USE OF THE DATA FOR PURPOSES NOT INTENDED BY BLM

**DEPARTMENT OF THE INTERIOR
BUREAU OF LAND MANAGEMENT
CASE RECORDATION
(MASS) Serial Register Page**

Run Date/Time: 1/15/2020 11:25 AM

Page 1 Of 3

01 12-22-1987;101STAT1330;30USC181 ET SEQ
Case Type 312021: O&G LSE COMP PD -1987
Commodity 459: OIL & GAS
Case Disposition: AUTHORIZED

Total Acres:
1,560.000

Serial Number
NMNM 120350

Case File Juris:

						Serial Number: NMNM-- 120350	
Name & Address						Int Rel	% Interest
CHEVRON USA INC	6301 DEAUVILLE	MIDLAND	TX	797062964	LESSEE		100.000000000
CHEVRON USA INC	6301 DEAUVILLE	MIDLAND	TX	797062964	OPERATING RIGHTS		0.000000000
CIMAREX ENERGY CO	1700 N LINCOLN ST STE 3700	DENVER	CO	802034553	OPERATING RIGHTS		0.000000000

										Serial Number: NMNM-- 120350	
Mer	Twp	Rng	Sec	S	Type	Nr	Suff	Subdivision	District/ Field Office	County	Mgmt Agency
23	0260S	0270E	001		ALIQ			W2;	CARLSBAD FIELD OFFICE	EDDY	BUREAU OF LAND MGMT
23	0260S	0270E	012		ALIQ			E2NE,NW;	CARLSBAD FIELD OFFICE	EDDY	BUREAU OF LAND MGMT
23	0260S	0270E	013		ALIQ			SENE,S2;	CARLSBAD FIELD OFFICE	EDDY	BUREAU OF LAND MGMT
23	0260S	0270E	026		ALL			ENTIRE SECTION	CARLSBAD FIELD OFFICE	EDDY	BUREAU OF LAND MGMT

Relinquished/Withdrawn Lands**Serial Number: NMNM-- 120350**

				Serial Number: NMNM-- 120350	
Act Date	Act Code	Action Txt	Action Remarks	Pending Off	
02/28/2008	387	CASE ESTABLISHED	200804009;		
04/01/2008	299	PROTEST FILED	/3/NMDGF		
04/01/2008	299	PROTEST FILED	/1/W ENVR LAW CTR		
04/01/2008	299	PROTEST FILED	/2/WILDEARTH GUARDIAN		
04/16/2008	143	BONUS BID PAYMENT RECD	\$3120.00;		
04/16/2008	191	SALE HELD			
04/16/2008	267	BID RECEIVED	\$3432000.00;		
04/28/2008	143	BONUS BID PAYMENT RECD	\$3428880.00;		
06/11/2008	817	MERGER RECOGNIZED	CHESA LLC/CHESA LP		
07/11/2008	298	PROTEST DISMISSED	/2/		
07/11/2008	298	PROTEST DISMISSED	/1/		
07/15/2008	298	PROTEST DISMISSED	/3/		
07/21/2008	237	LEASE ISSUED			
07/21/2008	974	AUTOMATED RECORD VERIF	BCO		
08/01/2008	496	FUND CODE	05;145003		

NO WARRANTY IS MADE BY BLM FOR USE OF THE DATA FOR PURPOSES NOT INTENDED BY BLM

**DEPARTMENT OF THE INTERIOR
BUREAU OF LAND MANAGEMENT
CASE RECORDATION
(MASS) Serial Register Page**

Run Date/Time: 1/15/2020 11:25 AM

Page 2 Of 3

Serial Number: NMNM-- 120350

Act Date	Act Code	Action Txt	Action Remarks	Pending Off
08/01/2008	530	RLTY RATE - 12 1/2%		
08/01/2008	868	EFFECTIVE DATE		
10/03/2008	140	ASGN FILED	UPLAND/CHESAPEAKE E;1	
12/05/2008	139	ASGN APPROVED	EFF 11/01/08;	
12/05/2008	974	AUTOMATED RECORD VERIF	ANN	
11/27/2012	140	ASGN FILED	CHESAPEAK/CHEVRON U;1	
04/10/2013	139	ASGN APPROVED	EFF 12/01/12;	
04/10/2013	974	AUTOMATED RECORD VERIF	ANN	
11/04/2013	932	TRF OPER RGTS FILED	CHEVRON U/CIMAREX E;1	
03/06/2014	933	TRF OPER RGTS APPROVED	EFF 12/01/13;	
03/06/2014	974	AUTOMATED RECORD VERIF	MJD	
06/01/2014	246	LEASE COMMITTED TO CA	NMNM134466;	
06/01/2014	246	LEASE COMMITTED TO CA	NMNM134622;	
11/09/2014	650	HELD BY PROD - ACTUAL	/4/	
11/09/2014	658	MEMO OF 1ST PROD-ACTUAL	/4/NMNM134466;#3H	
11/10/2014	658	MEMO OF 1ST PROD-ACTUAL	/5/NMNM134622;#2H	
04/29/2015	643	PRODUCTION DETERMINATION	/4/	
06/04/2015	643	PRODUCTION DETERMINATION	/5/	
06/30/2017	522	CA TERMINATED	/A/NMNM134622;	
07/01/2017	246	LEASE COMMITTED TO CA	NMNM138197;	
07/21/2017	658	MEMO OF 1ST PROD-ACTUAL	/6/NMNM138197;#4H	
04/18/2018	643	PRODUCTION DETERMINATION	/6/	
05/01/2018	232	LEASE COMMITTED TO UNIT	NMNM137168X;CICADA	

Line Number	Remark Text	Serial Number: NMNM-- 120350
0001	STIPULATIONS ATTACHED TO LEASE:	
0002	NM-11-LN SPECIAL CULTURAL RESOURCE	
0003	SENM-LN-1 CAVE - KARST OCCURRENCE AREA	
0004	SENM-S-17 SLOPES OR FRAGILE SOILS	
0005	SENM-S-18 STREAMS, RIVERS, AND FLOODPLAINS	
0006	FLOODPLAIN NOT IN PARCEL, BUT WITHIN 200 METERS	
0007	RENTAL PAID 08/01/2008 PER MRM	
0008	04/10/2013 - RENTAL PAID 08/01/2013 PER ONRR	
0009	/A/ CA NMNM134622 HAS BEEN TERMINATED EFFECTIVE	
0010	06/30/2017 AND REPLACED WITH NEW CA NMNM138197	
0011	EFFECTIVE 07/01/2017. FROM 07/01/2017 FORWARD	
0012	PRODUCTION AND ROYALTY REPORTS SHOULD BE REPORTED TO	
0013	NMNM138197.	

NO WARRANTY IS MADE BY BLM FOR USE OF THE DATA FOR PURPOSES NOT INTENDED BY BLM

DEPARTMENT OF THE INTERIOR
BUREAU OF LAND MANAGEMENT
CASE RECORDATION
(MASS) Serial Register Page

Run Date/Time: 1/15/2020 11:25 AM

Page 3 Of 3

NO WARRANTY IS MADE BY BLM FOR USE OF THE DATA FOR PURPOSES NOT INTENDED BY BLM

DEPARTMENT OF THE INTERIOR
BUREAU OF LAND MANAGEMENT
CASE RECORDATION
(MASS) Serial Register Page

Run Date/Time: 1/15/2020 11:26 AM

Page 1 Of 2

01 12-22-1987;101STAT1330;30USC181 ET SEQ
Case Type 312021: O&G LSE COMP PD -1987
Commodity 459: OIL & GAS
Case Disposition: AUTHORIZED

Total Acres:
680.000

Serial Number
NMNM 116028

Case File Juris:

Name & Address						Serial Number: NMNM-- 116028
						Int Rel % Interest
CHEVRON USA INC	6301 DEAUVILLE	MIDLAND	TX	797062964	LESSEE	100.000000000

								Serial Number: NMNM-- 116028		
Mer	Twp	Rng	Sec	SType	Nr	Suff	Subdivision	District/ Field Office	County	Mgmt Agency
23	0260S	0270E	001	ALIQ			E2;	CARLSBAD FIELD OFFICE	EDDY	BUREAU OF LAND MGMT
23	0260S	0270E	012	ALIQ			W2NE,NESW,S2SW,SE;	CARLSBAD FIELD OFFICE	EDDY	BUREAU OF LAND MGMT

Relinquished/Withdrawn Lands

Serial Number: NMNM-- 116028

				Serial Number: NMNM-- 116028
Act Date	Act Code	Action Txt	Action Remarks	Pending Off
04/04/2006	299	PROTEST FILED	Forest Guardians etal	
04/18/2006	387	CASE ESTABLISHED	200604038;	
04/19/2006	143	BONUS BID PAYMENT RECD	\$1360.00;	
04/19/2006	191	SALE HELD		
04/19/2006	267	BID RECEIVED	\$544000.00;	
05/02/2006	143	BONUS BID PAYMENT RECD	\$542640.00;	
06/07/2006	298	PROTEST DISMISSED		
06/13/2006	237	LEASE ISSUED		
06/13/2006	974	AUTOMATED RECORD VERIF	GSB	
07/01/2006	496	FUND CODE	05;145006	
07/01/2006	530	RLTY RATE - 12 1/2%		
07/01/2006	868	EFFECTIVE DATE		
08/22/2006	963	CASE MICROFILMED/SCANNED		
09/28/2006	140	ASGN FILED	CHALFANT/CHESAPEAK;1	
10/25/2006	139	ASGN APPROVED	EFF 10/01/06;	
10/25/2006	974	AUTOMATED RECORD VERIF	ANN	
11/27/2012	140	ASGN FILED	CHESAPEAK/CHEVRON U;1	
04/11/2013	139	ASGN APPROVED	EFF 12/01/12;	
04/11/2013	974	AUTOMATED RECORD VERIF	ANN	
03/01/2016	673	SUS OPS/PROD APLN FILED		

NO WARRANTY IS MADE BY BLM FOR USE OF THE DATA FOR PURPOSES NOT INTENDED BY BLM

DEPARTMENT OF THE INTERIOR
BUREAU OF LAND MANAGEMENT
CASE RECORDATION
(MASS) Serial Register Page

Run Date/Time: 1/15/2020 11:26 AM

Page 2 Of 2

				Serial Number: NMNM-- 116028
Act Date	Act Code	Action Txt	Action Remarks	Pending Off
03/28/2016	677	SUS OPS OR PROD/PMT REQD	PENDING RMP;	
05/06/2016	974	AUTOMATED RECORD VERIF	JA	
06/30/2016	763	EXPIRES		
05/01/2018	232	LEASE COMMITTED TO UNIT	NMNM137168X;CICADA	

Line Number	Remark Text	Serial Number: NMNM-- 116028
0002	STIPULATIONS ATTACHED TO LEASE:	
0003	NM-11-LN SPECIAL CULTURAL RESOURCE LEASE NOTICE	
0004	SENM-LN-1 CAVE - KARST OCCURRENCE AREA	
0005	SENM-S-16 RAPTOR NESTS AND HERONRIES	
0006	SENM-S-17 SLOPES OR FRAGILE SOILS	
0007	SENM-S-19 PLAYAS AND ALKALI LAKES	
0008	04/11/2013 - RENTAL PAID 07/01/12 PER ONRR	
0009	05/06/2016 - SUSPENSION GRANTED EFF 03/01/2016	
0010	WITH 4 MONTHS REMAINING IN PRIMARY TERM;	

NO WARRANTY IS MADE BY BLM FOR USE OF THE DATA FOR PURPOSES NOT INTENDED BY BLM

DEPARTMENT OF THE INTERIOR
BUREAU OF LAND MANAGEMENT
CASE RECORDATION
(MASS) Serial Register Page

Run Date/Time: 1/15/2020 11:27 AM

Page 1 Of 2

01 12-22-1987;101STAT1330;30USC181 ET SEQ
Case Type 312021: O&G LSE COMP PD -1987
Commodity 459: OIL & GAS
Case Disposition: AUTHORIZED

Total Acres:
1,920.000

Serial Number
NMNM 121473

Case File Juris:

Name & Address						Serial Number: NMNM-- 121473
						Int Rel % Interest
CHEVRON USA INC	6301 DEAUVILLE	MIDLAND	TX	797062964	LESSEE	100.000000000

								Serial Number: NMNM-- 121473		
Mer	Twp	Rng	Sec	SType	Nr	Suff	Subdivision	District/ Field Office	County	Mgmt Agency
23	0260S	0270E	010	ALIQ			ALL;	CARLSBAD FIELD OFFICE	EDDY	BUREAU OF LAND MGMT
23	0260S	0270E	011	ALIQ			W2;	CARLSBAD FIELD OFFICE	EDDY	BUREAU OF LAND MGMT
23	0260S	0270E	014	ALIQ			W2;	CARLSBAD FIELD OFFICE	EDDY	BUREAU OF LAND MGMT
23	0260S	0270E	015	ALIQ			ALL;	CARLSBAD FIELD OFFICE	EDDY	BUREAU OF LAND MGMT

Relinquished/Withdrawn Lands

Serial Number: NMNM-- 121473

				Serial Number: NMNM-- 121473
Act Date	Act Code	Action Txt	Action Remarks	Pending Off
06/11/2008	817	MERGER RECOGNIZED	CHESA LLC/CHESA LP	
08/22/2008	817	MERGER RECOGNIZED	CHESAP EXPL/LLC	
09/04/2008	387	CASE ESTABLISHED	200810006;	
10/07/2008	299	PROTEST FILED	WILD EARTH GUARD	
10/07/2008	299	PROTEST FILED	WSTRN ENVIR LAW CNTR	
10/22/2008	143	BONUS BID PAYMENT RECD	\$3840.00;	
10/22/2008	191	SALE HELD		
10/22/2008	267	BID RECEIVED	\$2304000.00;	
10/30/2008	143	BONUS BID PAYMENT RECD	\$2300160.00;	
12/10/2008	298	PROTEST DISMISSED	WILD EARTH GUARD	
12/22/2008	237	LEASE ISSUED		
12/22/2008	974	AUTOMATED RECORD VERIF	MJD	
12/30/2008	298	PROTEST DISMISSED	WSTRN ENVIR LAW CNTR	
01/01/2009	496	FUND CODE	05;145003	
01/01/2009	530	RLTY RATE - 12 1/2%		
01/01/2009	868	EFFECTIVE DATE		
11/16/2009	140	ASGN FILED	HORN STEV/CHESAPEAK;1	

NO WARRANTY IS MADE BY BLM FOR USE OF THE DATA FOR PURPOSES NOT INTENDED BY BLM

DEPARTMENT OF THE INTERIOR
BUREAU OF LAND MANAGEMENT
CASE RECORDATION
(MASS) Serial Register Page

Run Date/Time: 1/15/2020 11:27 AM

Page 2 Of 2

Serial Number: NMNM-- 121473

Act Date	Act Code	Action Txt	Action Remarks	Pending Off
03/05/2010	139	ASGN APPROVED	EFF 12/01/09;	
03/05/2010	974	AUTOMATED RECORD VERIF	RAYO/RAYO	
11/27/2012	140	ASGN FILED	CHESAPEAK/CHEVRON U;1	
04/10/2013	139	ASGN APPROVED	EFF 12/01/12;	
04/10/2013	974	AUTOMATED RECORD VERIF	ANN	
05/01/2018	232	LEASE COMMITTED TO UNIT	NMNM137168X;CICADA	
05/10/2018	650	HELD BY PROD - ACTUAL	/1/	
05/10/2018	658	MEMO OF 1ST PROD-ACTUAL	/1/#P3 7H;	
08/20/2018	643	PRODUCTION DETERMINATION	/1/	

Line Number	Remark Text	Serial Number: NMNM-- 121473
0002	STIPULATIONS ATTACHED TO LEASE:	
0003	NM-11-LN SPECIAL CULTURAL RESOURCE	
0004	SENM-LN-1 CAVE - KARST OCCURRENCE AREA	
0005	SENM-S-17 SLOPES OR FRAGILE SOILS	
0006	SENM-S-20 SPRINGS, SEEPS AND TANKS	
0007	SENM-S-21 CAVES AND KARST	
0008	SENM-S-39 PLAN OF DEVELOPMENT	
0009	03/05/2010 - RENT PAID THRU 01/01/2010 PER MMS	
0010	04/10/2013 - RENTAL PAID 01/01/13; PER ONRR	

NO WARRANTY IS MADE BY BLM FOR USE OF THE DATA FOR PURPOSES NOT INTENDED BY BLM

DEPARTMENT OF THE INTERIOR
BUREAU OF LAND MANAGEMENT
CASE RECORDATION
(MASS) Serial Register Page

Run Date/Time: 1/15/2020 11:27 AM

Page 1 Of 2

01 12-22-1987;101STAT1330;30USC181 ET SEQ
Case Type 312021: O&G LSE COMP PD -1987
Commodity 459: OIL & GAS
Case Disposition: AUTHORIZED

Total Acres:
160.000

Serial Number
NMNM 114968

Case File Juris:

Serial Number: NMNM-- 114968

Name & Address	Int Rel	% Interest
CHEVRON USA INC 1400 SMITH ST HOUSTON TX 770027327	OPERATING RIGHTS	0.000000000
OXY Y-1 COMPANY PO BOX 27570 HOUSTON TX 772277570	LESSEE	33.340000000
MEWBOURNE OIL CO 500 W TEXAS ST #1020 MIDLAND TX 79701	LESSEE	66.660000000

Serial Number: NMNM-- 114968

Mer	Twp	Rng	Sec	S	Type	Nr	Suff	Subdivision	District/ Field Office	County	Mgmt Agency
23	0250S	0270E	035		ALIQ			SE;	CARLSBAD FIELD OFFICE	EDDY	BUREAU OF LAND MGMT

Relinquished/Withdrawn Lands

Serial Number: NMNM-- 114968

Serial Number: NMNM-- 114968

Act Date	Act Code	Action Txt	Action Remarks	Pending Off
10/04/2005	299	PROTEST FILED	Forest Guardians	
10/18/2005	387	CASE ESTABLISHED	200510028;	
10/19/2005	191	SALE HELD		
10/19/2005	267	BID RECEIVED	\$68000.00;	
11/18/2005	298	PROTEST DISMISSED		
11/21/2005	237	LEASE ISSUED		
11/21/2005	974	AUTOMATED RECORD VERIF	LBO	
12/01/2005	496	FUND CODE	05;145003	
12/01/2005	530	RLTY RATE - 12 1/2%		
12/01/2005	868	EFFECTIVE DATE		
02/21/2006	963	CASE MICROFILMED/SCANNED		
05/12/2011	940	NAME CHANGE RECOGNIZED	YATES DRL CO/OXY Y-1	
08/01/2015	677	SUS OPS OR PROD/PMT REQD	APD APPROVAL DELAY;	
08/03/2015	673	SUS OPS/PROD APLN FILED		
08/17/2015	140	ASGN FILED	ABO PETRO/MEWBOURNE;1	
09/08/2015	139	ASGN APPROVED	EFF 09/01/15;	
09/18/2015	974	AUTOMATED RECORD VERIF	JA	
06/02/2016	932	TRF OPER RGTS FILED	OXY Y-1 C/MEWBOURNE;1	

NO WARRANTY IS MADE BY BLM FOR USE OF THE DATA FOR PURPOSES NOT INTENDED BY BLM

DEPARTMENT OF THE INTERIOR
BUREAU OF LAND MANAGEMENT
CASE RECORDATION
(MASS) Serial Register Page

Run Date/Time: 1/15/2020 11:27 AM

Page 2 Of 2

Serial Number: NMNM-- 114968

Act Date	Act Code	Action Txt	Action Remarks	Pending Off
07/07/2016	933	TRF OPER RGTS APPROVED	EFF 07/01/16;	
07/07/2016	974	AUTOMATED RECORD VERIF	MJD	
07/26/2016	932	TRF OPER RGTS FILED	MEWBOURNE/CHEVRON U;1	
08/17/2016	933	TRF OPER RGTS APPROVED	EFF 08/01/16;	
08/17/2016	974	AUTOMATED RECORD VERIF	JA	
01/01/2017	677	SUS OPS OR PROD/PMT REQD	/A/	
01/07/2017	673	SUS OPS/PROD APLN FILED	2ND REQUEST;	
12/01/2017	678	SUSP LIFTED		
04/01/2018	235	EXTENDED	THRU 03/31/20;	
05/01/2018	232	LEASE COMMITTED TO UNIT	NMNM137168X;CICADA	
05/10/2018	650	HELD BY PROD - ACTUAL	/1/	
05/10/2018	658	MEMO OF 1ST PROD-ACTUAL	/1/NMNM137168X;#7H	
04/26/2019	974	AUTOMATED RECORD VERIF	DME	
05/08/2019	643	PRODUCTION DETERMINATION	/1/	

Line Number	Remark Text	Serial Number: NMNM-- 114968
0001	-	
0002	STIPULATIONS ATTACHED TO LEASE:	
0003	NM-11-LN SPECIAL CULTURAL RESOURCE LEASE NOTICE	
0004	SENM-S-17 SLOPES OR FRAGILE SOILS	
0005	09/08/2015 - RENTAL PAID 12/01/2014 - 11/30/2015;	
0006	07/07/2016 - MEWBOURNE OIL CO NM1693	
0007	08/17/2016 - RENTAL PAID 12/01/2015 - 11/30/2016;	
0008	08/17/2016 - SEE OR WORKSHEET;	
0009	/A/ 01/07/2017 2ND REQUEST - SUPERSEDES SOP	
0010	EFF 08/01/2015	

NO WARRANTY IS MADE BY BLM FOR USE OF THE DATA FOR PURPOSES NOT INTENDED BY BLM

DEPARTMENT OF THE INTERIOR
BUREAU OF LAND MANAGEMENT
CASE RECORDATION
(MASS) Serial Register Page

Run Date/Time: 1/15/2020 11:28 AM

Page 1 Of 2

01 12-22-1987;101STAT1330;30USC181 ET SEQ
Case Type 312021: O&G LSE COMP PD -1987
Commodity 459: OIL & GAS
Case Disposition: AUTHORIZED

Total Acres:
920.000

Serial Number
NMNM 138828

Case File Juris:

Name & Address						Serial Number: NMNM-- 138828	Int Rel	% Interest
CHEVRON USA INC	1400 SMITH ST	HOUSTON	TX	770027327	LESSEE		100.000000000	

Serial Number: NMNM-- 138828										
Mer	Twp	Rng	Sec	SType	Nr	Suff	Subdivision	District/ Field Office	County	Mgmt Agency
23	0260S	0270E	011	ALIQ			E2;	CARLSBAD FIELD OFFICE	EDDY	BUREAU OF LAND MGMT
23	0260S	0270E	013	ALIQ			NENE,W2NE,NW;	CARLSBAD FIELD OFFICE	EDDY	BUREAU OF LAND MGMT
23	0260S	0270E	014	ALIQ			E2;	CARLSBAD FIELD OFFICE	EDDY	BUREAU OF LAND MGMT

Relinquished/Withdrawn Lands

Serial Number: NMNM-- 138828

Serial Number: NMNM-- 138828				
Act Date	Act Code	Action Txt	Action Remarks	Pending Off
07/23/2018	387	CASE ESTABLISHED	201809034;	
07/30/2018	299	PROTEST FILED	WILDEARTH GUARDIANS	
07/30/2018	299	PROTEST FILED	THE COALITION;	
09/05/2018	143	BONUS BID PAYMENT RECD	\$1840.00;	
09/05/2018	191	SALE HELD		
09/05/2018	267	BID RECEIVED	\$50232920.00;	
09/18/2018	143	BONUS BID PAYMENT RECD	\$50231080.00;	
10/22/2018	237	LEASE ISSUED		
10/22/2018	298	PROTEST DISMISSED	THE COALITION	
10/22/2018	298	PROTEST DISMISSED	WILDEARTH GUARDIANS	
10/25/2018	974	AUTOMATED RECORD VERIF	DME	
11/01/2018	496	FUND CODE	05;145003	
11/01/2018	530	RLTY RATE - 12 1/2%		
11/01/2018	868	EFFECTIVE DATE		
10/31/2028	763	EXPIRES		

Line Number	Remark Text	Serial Number: NMNM-- 138828
02	STIPULATIONS ATTACHED TO LEASE NO WARRANTY IS MADE BY BLM FOR USE OF THE DATA FOR PURPOSES NOT INTENDED BY BLM	

DEPARTMENT OF THE INTERIOR
BUREAU OF LAND MANAGEMENT
CASE RECORDATION
(MASS) Serial Register Page

Run Date/Time: 1/15/2020 11:28 AM

Page 2 Of 2

Line Number	Remark Text	Serial Number: NMNM-- 138828
03	SENM-S-17 SLOPES OR FRAGILE SOILS	
04	SENM-S-18 STREAMS, RIVERS, AND FLOODPLAINS	
05	SENM-S-19 PLAYAS AND ALKALI LAKES	
06	SENM-S-21 CAVES AND KARST	
07	SENM-S-39 PLAN OF DEVELOPMENT STIPULATION	
08	SENM-LN-1 CAVE - KARST OCCURRENCE AREA	
09	WO-ESA-7 ENDANGERED SPECIES ACT	
10	WO-NHPA NATIONAL HISTORIC PRESERVATION ACT	

NO WARRANTY IS MADE BY BLM FOR USE OF THE DATA FOR PURPOSES NOT INTENDED BY BLM

**DEPARTMENT OF THE INTERIOR
BUREAU OF LAND MANAGEMENT
CASE RECORDATION
(MASS) Serial Register Page**

Run Date/Time: 1/15/2020 11:23 AM

Page 1 Of 2

01 02-25-1920;041STAT0437;30USC181
Case Type 318210: O&G EXPLORATORY UNIT
Commodity 459: OIL & GAS
Case Disposition: AUTHORIZED

Total Acres:
6,400.000

Serial Number
NMNM 137168X

Case File Juris: CARLSBAD FIELD OFFICE

						Serial Number: NMNM-- - 137168X	
Name & Address						Int Rel	% Interest
BLM NMSO	301 DINOSAUR TRL	SANTA FE	NM	875081560	OFFICE OF RECORD		0.000000000
CHEVRON USA INC	1400 SMITH ST	HOUSTON	TX	770027327	OPERATOR		100.000000000

									Serial Number: NMNM-- - 137168X		
Mer	Twp	Rng	Sec	S	Type	Nr	Suff	Subdivision	District/ Field Office	County	Mgmt Agency
23	0250S	0270E	023		ALL			ENTIRE SECTION	CARLSBAD FIELD OFFICE	EDDY	BUREAU OF LAND MGMT
23	0250S	0270E	026		ALL			ENTIRE SECTION	CARLSBAD FIELD OFFICE	EDDY	BUREAU OF LAND MGMT
23	0250S	0270E	035		ALL			ENTIRE SECTION	CARLSBAD FIELD OFFICE	EDDY	BUREAU OF LAND MGMT
23	0260S	0270E	001		ALL			ENTIRE SECTION	CARLSBAD FIELD OFFICE	EDDY	BUREAU OF LAND MGMT
23	0260S	0270E	002		ALL			ENTIRE SECTION	CARLSBAD FIELD OFFICE	EDDY	BUREAU OF LAND MGMT
23	0260S	0270E	010		ALL			ENTIRE SECTION	CARLSBAD FIELD OFFICE	EDDY	BUREAU OF LAND MGMT
23	0260S	0270E	011		ALL			ENTIRE SECTION	CARLSBAD FIELD OFFICE	EDDY	BUREAU OF LAND MGMT
23	0260S	0270E	012		ALL			ENTIRE SECTION	CARLSBAD FIELD OFFICE	EDDY	BUREAU OF LAND MGMT
23	0260S	0270E	014		ALL			ENTIRE SECTION	CARLSBAD FIELD OFFICE	EDDY	BUREAU OF LAND MGMT
23	0260S	0270E	015		ALL			ENTIRE SECTION	CARLSBAD FIELD OFFICE	EDDY	BUREAU OF LAND MGMT

Relinquished/Withdrawn Lands

Serial Number: NMNM-- - 137168X

					Serial Number: NMNM-- - 137168X	
Act Date	Act Code	Action Txt	Action Remarks		Pending Off	
01/03/2017	580	PROPOSAL RECEIVED				
06/28/2017	387	CASE ESTABLISHED				
06/28/2017	500	GEOGRAPHIC NAME	CICADA UNIT;			
06/28/2017	516	FORMATION	WOLFCAMP;			
06/28/2017	525	ACRES-NONFEDERAL	880; 18.1875% ST;			
05/01/2018	868	EFFECTIVE DATE	/A/			
05/10/2018	654	AGRMT PRODUCING	HH SO 10 P3 7H			
06/13/2018	334	AGRMT APPROVED				
09/06/2018	580	PROPOSAL RECEIVED	/1/1ST EXPANSION;			
10/01/2018	519	AGRMT/EXPANSION DESIG	/1/EXPANSION DESIG;			

NO WARRANTY IS MADE BY BLM FOR USE OF THE DATA FOR PURPOSES NOT INTENDED BY BLM

**DEPARTMENT OF THE INTERIOR
BUREAU OF LAND MANAGEMENT
CASE RECORDATION
(MASS) Serial Register Page**

Run Date/Time: 1/15/2020 11:23 AM

Page 2 Of 2

				Serial Number: NMNM-- - 137168X	
Act Date	Act Code	Action Txt	Action Remarks	Pending Off	
02/13/2019	348	EXPANSION AGRMT APPV	/1/		
02/13/2019	868	EFFECTIVE DATE	/1/EFF: 10/01/18;		
05/08/2019	690	AGRMT VALIDATED			
06/28/2019	247	FUTURE ACTION SUSPENSE	REC'D WOLFCAMP PA A?	RESERVOIR MANAGEMENT BRAN	
10/11/2019	580	PROPOSAL RECEIVED	/2/EXPANSION FINAL;		
10/31/2019	348	EXPANSION AGRMT APPV	/2/		
10/31/2019	519	AGRMT/EXPANSION DESIG	/2/EXPANSION DESIG;		
10/31/2019	868	EFFECTIVE DATE	/2//B/EFF: 10/01/19;		

Line Number		Remark Text				Serial Number: NMNM-- - 137168X	
0001		`					
0002		/A/EXHIBIT B EFFECTIVE 05/01/2018					
0003		LEASE SERIAL NO	TR#	STATUS	ACRES		
0004		NMNM 107369	1	FC	920.00		
0005		NMNM 120350	2	FC	560.00		
0006		NMNM 116028	3	FC	680.00		
0007		NMNM 121473	4	FC	1920.00		
0008		NMNM 114968	5	FC	160.00		
0009		STATE	6	FC	200.00		
0010		STATE	7	FC	320.00		
0011		STATE	8	FC	320.00		
0012		STATE	9	FC	40.00		
0013		STATE	10	FC	320.00		
0014		STATE	11	FC	320.00		
0015		NMNM 138828	12	FC	640.00		

NO WARRANTY IS MADE BY BLM FOR USE OF THE DATA FOR PURPOSES NOT INTENDED BY BLM

Name	Address	Interest Type
EOG Resources, Inc.	5509 Champions Drive Midland, Texas 79706	ORRI
Oxy Y-1 Company	5 Greenway Plaza, Suite 110 Houston, Texas 77046	ORRI
COG Operating, LLC	600 W. Illinois Avenue Midland, Texas 79701	ORRI
The United States of America Bureau of Land Management	620 E Greene St. Carlsbad, NM 88220	RI
New Mexico State Land Office	310 Old Santa Fe Trail Santa Fe, NM 87504	RI



Chris Cooper
Land Representative

Chevron U.S.A. Inc.
1400 Smith Street
Houston, Texas 77002
Tel 713.372.6778
ChrisCooper@chevron.com

VIA CERTIFIED MAIL – RETURN RECEIPT REQUESTED

January 16, 2020

COG Operating, LLC
600 W. Illinois Avenue
Midland, Texas 79701

RE: Application for Commingling & Off-Lease Measurement

CTB 9
Section 9, Township 26 South, Range 27 East and
N.M.P.M., Eddy County, New Mexico

Dear Interest Owner:

This letter will serve as notice that Chevron U.S.A. Inc. is filing an application with the New Mexico Oil Conservation Division ("NMOCD") in Santa Fe, New Mexico seeking approval to commingle production from the attached list of wells and for Off-Lease Measurement, Sales & Storage at a common central tank battery.

Should your company have any objection, it must be filed in writing within twenty (20) days from the date of this notice. If the Oil Conservation Division determines the application complies with the applicable regulations, then it will be approved. The New Mexico Oil Conservation Division address is 1220 South St. Francis Drive, Santa Fe, New Mexico, 87505, the telephone number is 505-476-3200.

Sincerely,

A handwritten signature in blue ink, appearing to be "C Cooper".

Chris Cooper
Land Representative

Enclosure



Chris Cooper
Land Representative

Chevron U.S.A. Inc.
1400 Smith Street
Houston, Texas 77002
Tel 713.372.6778
ChrisCooper@chevron.com

VIA CERTIFIED MAIL – RETURN RECEIPT REQUESTED

January 16, 2020

Oxy Y-1 Company
5 Greenway Plaza, Suite 110
Houston, Texas 77046

RE: Application for Commingling & Off-Lease Measurement

CTB 9
Section 9, Township 26 South, Range 27 East and
N.M.P.M., Eddy County, New Mexico

Dear Interest Owner:

This letter will serve as notice that Chevron U.S.A. Inc. is filing an application with the New Mexico Oil Conservation Division ("NMOCD") in Santa Fe, New Mexico seeking approval to commingle production from the attached list of wells and for Off-Lease Measurement, Sales & Storage at a common central tank battery.

Should your company have any objection, it must be filed in writing within twenty (20) days from the date of this notice. If the Oil Conservation Division determines the application complies with the applicable regulations, then it will be approved. The New Mexico Oil Conservation Division address is 1220 South St. Francis Drive, Santa Fe, New Mexico, 87505, the telephone number is 505-476-3200.

Sincerely,

A handwritten signature in blue ink, appearing to read "C. Cooper".

Chris Cooper
Land Representative

Enclosure



Chris Cooper
Land Representative

Chevron U.S.A. Inc.
1400 Smith Street
Houston, Texas 77002
Tel 713.372.6778
ChrisCooper@chevron.com

VIA CERTIFIED MAIL – RETURN RECEIPT REQUESTED

January 16, 2020

EOG Resources, Inc.
5509 Champions Drive
Midland, Texas 79706

RE: Application for Commingling & Off-Lease Measurement

CTB 9
Section 9, Township 26 South, Range 27 East and
N.M.P.M., Eddy County, New Mexico

Dear Interest Owner:

This letter will serve as notice that Chevron U.S.A. Inc. is filing an application with the New Mexico Oil Conservation Division ("NMOCD") in Santa Fe, New Mexico seeking approval to commingle production from the attached list of wells and for Off-Lease Measurement, Sales & Storage at a common central tank battery.

Should your company have any objection, it must be filed in writing within twenty (20) days from the date of this notice. If the Oil Conservation Division determines the application complies with the applicable regulations, then it will be approved. The New Mexico Oil Conservation Division address is 1220 South St. Francis Drive, Santa Fe, New Mexico, 87505, the telephone number is 505-476-3200.

Sincerely,


Chris Cooper
Land Representative

Enclosure



Chris Cooper
Land Representative

Chevron U.S.A. Inc.
1400 Smith Street
Houston, Texas 77002
Tel 713.372.6778
ChrisCooper@chevron.com

VIA CERTIFIED MAIL – RETURN RECEIPT REQUESTED

January 16, 2020

The United States of America
Bureau of Land Management
620 E Greene St.
Carlsbad, NM 88220

RE: Application for Commingling & Off-Lease Measurement

CTB 9
Section 9, Township 26 South, Range 27 East and
N.M.P.M., Eddy County, New Mexico

Dear Interest Owner:

This letter will serve as notice that Chevron U.S.A. Inc. is filing an application with the New Mexico Oil Conservation Division ("NMOCD") in Santa Fe, New Mexico seeking approval to commingle production from the attached list of wells and for Off-Lease Measurement, Sales & Storage at a common central tank battery.

Should your company have any objection, it must be filed in writing within twenty (20) days from the date of this notice. If the Oil Conservation Division determines the application complies with the applicable regulations, then it will be approved. The New Mexico Oil Conservation Division address is 1220 South St. Francis Drive, Santa Fe, New Mexico, 87505, the telephone number is 505-476-3200.

Sincerely,

A handwritten signature in blue ink, appearing to read "C. Cooper".

Chris Cooper
Land Representative

Enclosure



Chris Cooper
Land Representative

Chevron U.S.A. Inc.
1400 Smith Street
Houston, Texas 77002
Tel 713.372.6778
ChrisCooper@chevron.com

VIA CERTIFIED MAIL – RETURN RECEIPT REQUESTED

January 16, 2020

New Mexico State Land Office
310 Old Santa Fe Trail
Santa Fe, NM 87504

RE: Application for Commingling & Off-Lease Measurement

CTB 9
Section 9, Township 26 South, Range 27 East and
N.M.P.M., Eddy County, New Mexico

Dear Interest Owner:

This letter will serve as notice that Chevron U.S.A. Inc. is filing an application with the New Mexico Oil Conservation Division ("NMOCD") in Santa Fe, New Mexico seeking approval to commingle production from the attached list of wells and for Off-Lease Measurement, Sales & Storage at a common central tank battery.

Should your company have any objection, it must be filed in writing within twenty (20) days from the date of this notice. If the Oil Conservation Division determines the application complies with the applicable regulations, then it will be approved. The New Mexico Oil Conservation Division address is 1220 South St. Francis Drive, Santa Fe, New Mexico, 87505, the telephone number is 505-476-3200.

Sincerely,

A handwritten signature in blue ink, appearing to read "Chris Cooper".

Chris Cooper
Land Representative

Enclosure



Chris Cooper
Land Representative

Chevron U.S.A. Inc.
1400 Smith Street
Houston, Texas 77002
Tel 713.372.6778
ChrisCooper@chevron.com

VIA CERTIFIED MAIL – RETURN RECEIPT REQUESTED

January 16, 2020

COG Operating, LLC
600 W. Illinois Avenue
Midland, Texas 79701

RE: Application for Commingling & Off-Lease Measurement

CTB 10
Section 10, Township 26 South, Range 27 East and
N.M.P.M., Eddy County, New Mexico

Dear Interest Owner:

This letter will serve as notice that Chevron U.S.A. Inc. is filing an application with the New Mexico Oil Conservation Division ("NMOCD") in Santa Fe, New Mexico seeking approval to commingle production from the attached list of wells and for Off-Lease Measurement, Sales & Storage at a common central tank battery.

Should your company have any objection, it must be filed in writing within twenty (20) days from the date of this notice. If the Oil Conservation Division determines the application complies with the applicable regulations, then it will be approved. The New Mexico Oil Conservation Division address is 1220 South St. Francis Drive, Santa Fe, New Mexico, 87505, the telephone number is 505-476-3200.

Sincerely,

A handwritten signature in blue ink, appearing to read "Chris Cooper".

Chris Cooper
Land Representative

Enclosure



Chris Cooper
Land Representative

Chevron U.S.A. Inc.
1400 Smith Street
Houston, Texas 77002
Tel 713.372.6778
ChrisCooper@chevron.com

VIA CERTIFIED MAIL – RETURN RECEIPT REQUESTED

January 16, 2020

Oxy Y-1 Company
5 Greenway Plaza, Suite 110
Houston, Texas 77046

RE: Application for Commingling & Off-Lease Measurement

CTB 10
Section 10, Township 26 South, Range 27 East and
N.M.P.M., Eddy County, New Mexico

Dear Interest Owner:

This letter will serve as notice that Chevron U.S.A. Inc. is filing an application with the New Mexico Oil Conservation Division ("NMOCD") in Santa Fe, New Mexico seeking approval to commingle production from the attached list of wells and for Off-Lease Measurement, Sales & Storage at a common central tank battery.

Should your company have any objection, it must be filed in writing within twenty (20) days from the date of this notice. If the Oil Conservation Division determines the application complies with the applicable regulations, then it will be approved. The New Mexico Oil Conservation Division address is 1220 South St. Francis Drive, Santa Fe, New Mexico, 87505, the telephone number is 505-476-3200.

Sincerely,

A handwritten signature in blue ink, appearing to read "CC", written over a horizontal line.

Chris Cooper
Land Representative

Enclosure



Chris Cooper
Land Representative

Chevron U.S.A. Inc.
1400 Smith Street
Houston, Texas 77002
Tel 713.372.6778
ChrisCooper@chevron.com

VIA CERTIFIED MAIL – RETURN RECEIPT REQUESTED

January 16, 2020

EOG Resources, Inc.
5509 Champions Drive
Midland, Texas 79706

RE: Application for Commingling & Off-Lease Measurement

CTB 10
Section 10, Township 26 South, Range 27 East and
N.M.P.M., Eddy County, New Mexico

Dear Interest Owner:

This letter will serve as notice that Chevron U.S.A. Inc. is filing an application with the New Mexico Oil Conservation Division ("NMOCD") in Santa Fe, New Mexico seeking approval to commingle production from the attached list of wells and for Off-Lease Measurement, Sales & Storage at a common central tank battery.

Should your company have any objection, it must be filed in writing within twenty (20) days from the date of this notice. If the Oil Conservation Division determines the application complies with the applicable regulations, then it will be approved. The New Mexico Oil Conservation Division address is 1220 South St. Francis Drive, Santa Fe, New Mexico, 87505, the telephone number is 505-476-3200.

Sincerely,

A handwritten signature in blue ink, appearing to read "C Cooper".

Chris Cooper
Land Representative

Enclosure



Chris Cooper
Land Representative

Chevron U.S.A. Inc.
1400 Smith Street
Houston, Texas 77002
Tel 713.372.6778
ChrisCooper@chevron.com

VIA CERTIFIED MAIL – RETURN RECEIPT REQUESTED

January 16, 2020

The United States of America
Bureau of Land Management
620 E Greene St.
Carlsbad, NM 88220

RE: Application for Commingling & Off-Lease Measurement

CTB 10
Section 10, Township 26 South, Range 27 East and
N.M.P.M., Eddy County, New Mexico

Dear Interest Owner:

This letter will serve as notice that Chevron U.S.A. Inc. is filing an application with the New Mexico Oil Conservation Division ("NMOCD") in Santa Fe, New Mexico seeking approval to commingle production from the attached list of wells and for Off-Lease Measurement, Sales & Storage at a common central tank battery.

Should your company have any objection, it must be filed in writing within twenty (20) days from the date of this notice. If the Oil Conservation Division determines the application complies with the applicable regulations, then it will be approved. The New Mexico Oil Conservation Division address is 1220 South St. Francis Drive, Santa Fe, New Mexico, 87505, the telephone number is 505-476-3200.

Sincerely,

A handwritten signature in blue ink, appearing to read "Chris Cooper".

Chris Cooper
Land Representative

Enclosure



Chris Cooper
Land Representative

Chevron U.S.A. Inc.
1400 Smith Street
Houston, Texas 77002
Tel 713.372.6778
ChrisCooper@chevron.com

VIA CERTIFIED MAIL – RETURN RECEIPT REQUESTED

January 16, 2020

New Mexico State Land Office
310 Old Santa Fe Trail
Santa Fe, NM 87504

RE: Application for Commingling & Off-Lease Measurement

CTB 10
Section 10, Township 26 South, Range 27 East and
N.M.P.M., Eddy County, New Mexico

Dear Interest Owner:

This letter will serve as notice that Chevron U.S.A. Inc. is filing an application with the New Mexico Oil Conservation Division ("NMOCD") in Santa Fe, New Mexico seeking approval to commingle production from the attached list of wells and for Off-Lease Measurement, Sales & Storage at a common central tank battery.

Should your company have any objection, it must be filed in writing within twenty (20) days from the date of this notice. If the Oil Conservation Division determines the application complies with the applicable regulations, then it will be approved. The New Mexico Oil Conservation Division address is 1220 South St. Francis Drive, Santa Fe, New Mexico, 87505, the telephone number is 505-476-3200.

Sincerely,

A handwritten signature in blue ink, appearing to read "CC", is written over a faint, larger blue signature.

Chris Cooper
Land Representative

Enclosure



Chris Cooper
Land Representative

Chevron U.S.A. Inc.
1400 Smith Street
Houston, Texas 77002
Tel 713.372.6778
ChrisCooper@chevron.com

VIA CERTIFIED MAIL – RETURN RECEIPT REQUESTED

January 16, 2020

COG Operating, LLC
600 W. Illinois Avenue
Midland, Texas 79701

RE: Application for Commingling & Off-Lease Measurement

CTB 35
Section 35, Township 25 South, Range 27 East and
N.M.P.M., Eddy County, New Mexico

Dear Interest Owner:

This letter will serve as notice that Chevron U.S.A. Inc. is filing an application with the New Mexico Oil Conservation Division ("NMOCD") in Santa Fe, New Mexico seeking approval to commingle production from the attached list of wells and for Off-Lease Measurement, Sales & Storage at a common central tank battery.

Should your company have any objection, it must be filed in writing within twenty (20) days from the date of this notice. If the Oil Conservation Division determines the application complies with the applicable regulations, then it will be approved. The New Mexico Oil Conservation Division address is 1220 South St. Francis Drive, Santa Fe, New Mexico, 87505, the telephone number is 505-476-3200.

Sincerely,

A handwritten signature in blue ink, appearing to read "Chris Cooper".

Chris Cooper
Land Representative

Enclosure



Chris Cooper
Land Representative

Chevron U.S.A. Inc.
1400 Smith Street
Houston, Texas 77002
Tel 713.372.6778
ChrisCooper@chevron.com

VIA CERTIFIED MAIL – RETURN RECEIPT REQUESTED

January 16, 2020

Oxy Y-1 Company
5 Greenway Plaza, Suite 110
Houston, Texas 77046

RE: Application for Commingling & Off-Lease Measurement

CTB 35
Section 35, Township 25 South, Range 27 East and
N.M.P.M., Eddy County, New Mexico

Dear Interest Owner:

This letter will serve as notice that Chevron U.S.A. Inc. is filing an application with the New Mexico Oil Conservation Division ("NMOCD") in Santa Fe, New Mexico seeking approval to commingle production from the attached list of wells and for Off-Lease Measurement, Sales & Storage at a common central tank battery.

Should your company have any objection, it must be filed in writing within twenty (20) days from the date of this notice. If the Oil Conservation Division determines the application complies with the applicable regulations, then it will be approved. The New Mexico Oil Conservation Division address is 1220 South St. Francis Drive, Santa Fe, New Mexico, 87505, the telephone number is 505-476-3200.

Sincerely,

A handwritten signature in blue ink, appearing to read "Chris Cooper".

Chris Cooper
Land Representative

Enclosure



Chris Cooper
Land Representative

Chevron U.S.A. Inc.
1400 Smith Street
Houston, Texas 77002
Tel 713.372.6778
ChrisCooper@chevron.com

VIA CERTIFIED MAIL – RETURN RECEIPT REQUESTED

January 16, 2020

EOG Resources, Inc.
5509 Champions Drive
Midland, Texas 79706

RE: Application for Commingling & Off-Lease Measurement

CTB 35
Section 35, Township 25 South, Range 27 East and
N.M.P.M., Eddy County, New Mexico

Dear Interest Owner:

This letter will serve as notice that Chevron U.S.A. Inc. is filing an application with the New Mexico Oil Conservation Division ("NMOCD") in Santa Fe, New Mexico seeking approval to commingle production from the attached list of wells and for Off-Lease Measurement, Sales & Storage at a common central tank battery.

Should your company have any objection, it must be filed in writing within twenty (20) days from the date of this notice. If the Oil Conservation Division determines the application complies with the applicable regulations, then it will be approved. The New Mexico Oil Conservation Division address is 1220 South St. Francis Drive, Santa Fe, New Mexico, 87505, the telephone number is 505-476-3200.

Sincerely,

A handwritten signature in blue ink, appearing to read "Chris Cooper".

Chris Cooper
Land Representative

Enclosure



Chris Cooper
Land Representative

Chevron U.S.A. Inc.
1400 Smith Street
Houston, Texas 77002
Tel 713.372.6778
ChrisCooper@chevron.com

VIA CERTIFIED MAIL – RETURN RECEIPT REQUESTED

January 16, 2020

The United States of America
Bureau of Land Management
620 E Greene St.
Carlsbad, NM 88220

RE: Application for Commingling & Off-Lease Measurement

CTB 35
Section 35, Township 25 South, Range 27 East and
N.M.P.M., Eddy County, New Mexico

Dear Interest Owner:

This letter will serve as notice that Chevron U.S.A. Inc. is filing an application with the New Mexico Oil Conservation Division ("NMOCD") in Santa Fe, New Mexico seeking approval to commingle production from the attached list of wells and for Off-Lease Measurement, Sales & Storage at a common central tank battery.

Should your company have any objection, it must be filed in writing within twenty (20) days from the date of this notice. If the Oil Conservation Division determines the application complies with the applicable regulations, then it will be approved. The New Mexico Oil Conservation Division address is 1220 South St. Francis Drive, Santa Fe, New Mexico, 87505, the telephone number is 505-476-3200.

Sincerely,

A handwritten signature in blue ink, appearing to read "Chris Cooper".

Chris Cooper
Land Representative

Enclosure



Chris Cooper
Land Representative

Chevron U.S.A. Inc.
1400 Smith Street
Houston, Texas 77002
Tel 713.372.6778
ChrisCooper@chevron.com

VIA CERTIFIED MAIL – RETURN RECEIPT REQUESTED

January 16, 2020

New Mexico State Land Office
310 Old Santa Fe Trail
Santa Fe, NM 87504

RE: Application for Commingling & Off-Lease Measurement

CTB 35
Section 35, Township 25 South, Range 27 East and
N.M.P.M., Eddy County, New Mexico

Dear Interest Owner:

This letter will serve as notice that Chevron U.S.A. Inc. is filing an application with the New Mexico Oil Conservation Division ("NMOCD") in Santa Fe, New Mexico seeking approval to commingle production from the attached list of wells and for Off-Lease Measurement, Sales & Storage at a common central tank battery.

Should your company have any objection, it must be filed in writing within twenty (20) days from the date of this notice. If the Oil Conservation Division determines the application complies with the applicable regulations, then it will be approved. The New Mexico Oil Conservation Division address is 1220 South St. Francis Drive, Santa Fe, New Mexico, 87505, the telephone number is 505-476-3200.

Sincerely,

A handwritten signature in blue ink, appearing to be "C Cooper".

Chris Cooper
Land Representative

Enclosure

**U.S. Postal Service™
CERTIFIED MAIL™ RECEIPT**
(Domestic Mail Only; No Insurance Coverage Provided)

For delivery information visit our website at www.usps.com

OFFICIAL USE

Postage \$	Postmark Here
Certified Fee	
Return Receipt Fee (Endorsement Required)	
Restricted Delivery Fee (Endorsement Required)	

COG Operating, LLC
Attn: Buck Underwood
600 W. Illinois Avenue
Midland, Texas 79701

Total Postage
Sent To
Street, Apt. No. or PO Box No.
City, State, ZIP

PS Form 3800, August 2006 See Reverse for Instructions

7012 3460 0000 1650 0377

**U.S. Postal Service™
CERTIFIED MAIL™ RECEIPT**
(Domestic Mail Only; No Insurance Coverage Provided)

For delivery information visit our website at www.usps.com

OFFICIAL USE

Postage \$	Postmark Here
Certified Fee	
Return Receipt Fee (Endorsement Required)	
Restricted Delivery Fee (Endorsement Required)	

EOG Resources, Inc.
Attn: Chuck Moran
5509 Champions Drive
Midland, Texas 79706

Total Postage
Sent To
Street, Apt. No. or PO Box No.
City, State, ZIP

PS Form 3800, August 2006 See Reverse for Instructions

7012 3460 0000 1774 4532

CTB 9

**U.S. Postal Service™
CERTIFIED MAIL™ RECEIPT**
(Domestic Mail Only; No Insurance Coverage Provided)

For delivery information visit our website at www.usps.com

OFFICIAL USE

Postage \$	Postmark Here
Certified Fee	
Return Receipt Fee (Endorsement Required)	
Restricted Delivery Fee (Endorsement Required)	

New Mexico State Land Office
310 Old Santa Fe Trail
Santa Fe, NM 87501

Total Postage
Sent To
Street, Apt. No. or PO Box No.
City, State, ZIP

PS Form 3800, August 2006 See Reverse for Instructions

7012 3460 0000 1650 0377

**U.S. Postal Service™
CERTIFIED MAIL™ RECEIPT**
(Domestic Mail Only; No Insurance Coverage Provided)

For delivery information visit our website at www.usps.com

OFFICIAL USE

Postage \$	Postmark Here
Certified Fee	
Return Receipt Fee (Endorsement Required)	
Restricted Delivery Fee (Endorsement Required)	

Bureau of Land Management
620 E. Greene St.
Carlsbad, New Mexico 88220

Total Postage
Sent To
Street, Apt. No. or PO Box No.
City, State, ZIP

PS Form 3800, August 2006 See Reverse for Instructions

7012 3460 0000 1774 4532

**U.S. Postal Service™
CERTIFIED MAIL™ RECEIPT**
(Domestic Mail Only; No Insurance Coverage Provided)

For delivery information visit our website at www.usps.com

OFFICIAL USE

Postage \$	Postmark Here
Certified Fee	
Return Receipt Fee (Endorsement Required)	
Restricted Delivery Fee (Endorsement Required)	

OXY Y-1 Company
Attn: Courtney Carr
5 Greenway Plaza, Suite 110
Houston, Texas 77046

Total Postage
Sent To
Street, Apt. No. or PO Box No.
City, State, ZIP

PS Form 3800, August 2006 See Reverse for Instructions

7012 0470 0000 5673 8277

**U.S. Postal Service™
CERTIFIED MAIL™ RECEIPT**
(Domestic Mail Only; No Insurance Coverage Provided)

For delivery information visit our website at www.usps.com

OFFICIAL USE

Postage	\$	Postmark Here
Certified Fee		
Return Receipt Fee (Endorsement Required)		
Restricted Delivery Fee (Endorsement Required)		
Total Postage & Fees	\$	

EOG Resources, Inc.
Attn: Chuck Moran
5509 Champions Drive
Midland, Texas 79706

Sent To
Street, Apt. 1
or PO Box N
City, State, Z

PS Form 3800, August 2006 See Reverse for Instructions

7211 8591 0000 094E 2102

**U.S. Postal Service™
CERTIFIED MAIL™ RECEIPT**
(Domestic Mail Only; No Insurance Coverage Provided)

For delivery information visit our website at www.usps.com

OFFICIAL USE

Postage	\$	Postmark Here
Certified Fee		
Return Receipt Fee (Endorsement Required)		
Restricted Delivery Fee (Endorsement Required)		
Total Postage & Fees	\$	

COG Operating, LLC
Attn: Buck Underwood
600 W. Illinois Avenue
Midland, Texas 79701

Sent To
Street, Apt. 1
or PO Box N
City, State, Z

PS Form 3800, August 2006

2511 8591 0000 094E 2102

**U.S. Postal Service™
CERTIFIED MAIL™ RECEIPT**
(Domestic Mail Only; No Insurance Coverage Provided)

For delivery information visit our website at www.usps.com

OFFICIAL USE

Postage	\$	Postmark Here
Certified Fee		
Return Receipt Fee (Endorsement Required)		
Restricted Delivery Fee (Endorsement Required)		
Total Postage		

Bureau of Land Management
620 E. Greene St.
Carlsbad, New Mexico 88220

Sent To
Street, Apt. 1
or PO Box N
City, State, Z

PS Form 3800, August 2006 See Reverse for Instructions

7012 3460 0000 1658 0384

**U.S. Postal Service™
CERTIFIED MAIL™ RECEIPT**
(Domestic Mail Only; No Insurance Coverage Provided)

For delivery information visit our website at www.usps.com

OFFICIAL USE

Postage	\$	Postmark Here
Certified Fee		
Return Receipt Fee (Endorsement Required)		
Restricted Delivery Fee (Endorsement Required)		
Total Postage		

OXY Y-1 Company
Attn: Courtney Carr
5 Greenway Plaza, Suite 110
Houston, Texas 77046

Sent To
Street, Apt. 1
or PO Box N
City, State, Z

PS Form 3800, August 2006 See Reverse for Instructions

7012 3460 0000 1658 1114

**U.S. Postal Service™
CERTIFIED MAIL™ RECEIPT**
(Domestic Mail Only; No Insurance Coverage Provided)

For delivery information visit our website at www.usps.com

OFFICIAL USE

Postage	\$	Postmark Here
Certified Fee		
Return Receipt Fee (Endorsement Required)		
Restricted Delivery Fee (Endorsement Required)		
Total Postage		

New Mexico State Land Office
310 Old Santa Fe Trail
Santa Fe, NM 87501

Sent To
Street, Apt. 1
or PO Box N
City, State, Z

PS Form 3800, August 2006 See Reverse for Instructions

7012 3460 0000 1658 0391

CTB 10

CTB 35

**U.S. Postal Service™
CERTIFIED MAIL™ RECEIPT**
(Domestic Mail Only; No Insurance Coverage Provided)

For delivery information visit our website at www.usps.com

OFFICIAL USE

Postage \$		Postmark Here
Certified Fee		
Return Receipt Fee (Endorsement Required)		
Restricted Delivery Fee (Endorsement Required)		
Total Postage	EOG Resources, Inc. Attn: Chuck Moran 5509 Champions Drive Midland, Texas 79706	
Sent To		
Street, Apt. No. or PO Box No.		
City, State, ZIP		

PS Form 3800, August 2006 See Reverse for Instructions

9277 8597 0000 094E 2702

**U.S. Postal Service™
CERTIFIED MAIL™ RECEIPT**
(Domestic Mail Only; No Insurance Coverage Provided)

For delivery information visit our website at www.usps.com

OFFICIAL USE

Postage \$		Postmark Here
Certified Fee		
Return Receipt Fee (Endorsement Required)		
Restricted Delivery Fee (Endorsement Required)		
Total Postage	OXY Y-1 Company Attn: Courtney Carr 5 Greenway Plaza, Suite 110 Houston, Texas 77046	
Sent To		
Street, Apt. No. or PO Box No.		
City, State, ZIP		

PS Form 3800, August 2006

4428 6295 0000 0270 2702

**U.S. Postal Service™
CERTIFIED MAIL™ RECEIPT**
(Domestic Mail Only; No Insurance Coverage Provided)

For delivery information visit our website at www.usps.com

OFFICIAL USE

Postage \$		Postmark Here
Certified Fee		
Return Receipt Fee (Endorsement Required)		
Restricted Delivery Fee (Endorsement Required)		
Total Postage	Bureau of Land Management 620 E. Greene St. Carlsbad, New Mexico 88220	
Sent To		
Street, Apt. No. or PO Box No.		
City, State, ZIP		

PS Form 3800, August 2006 See Reverse for Instructions

7012 3460 0000 1658 0315

**U.S. Postal Service™
CERTIFIED MAIL™ RECEIPT**
(Domestic Mail Only; No Insurance Coverage Provided)

For delivery information visit our website at www.usps.com

OFFICIAL USE

Postage \$		Postmark Here
Certified Fee		
Return Receipt Fee (Endorsement Required)		
Restricted Delivery Fee (Endorsement Required)		
Total Postage	COG Operating, LLC Attn: Buck Underwood 600 W. Illinois Avenue Midland, Texas 79701	
Sent To		
Street, Apt. No. or PO Box No.		
City, State, ZIP		

PS Form 3800, August 2006 See Reverse for Instructions

7012 3460 0000 1658 1145

**U.S. Postal Service™
CERTIFIED MAIL™ RECEIPT**
(Domestic Mail Only; No Insurance Coverage Provided)

For delivery information visit our website at www.usps.com

OFFICIAL USE

Postage \$		Postmark Here
Certified Fee		
Return Receipt Fee (Endorsement Required)		
Restricted Delivery Fee (Endorsement Required)		
Total Postage & Fees \$	New Mexico State Land Office 310 Old Santa Fe Trail Santa Fe, NM 87501	
Sent To		
Street, Apt. No. or PO Box No.		
City, State, ZIP		

PS Form 3800, August 2006

7012 3460 0000 1658 0353

Revised March 23, 2017

RECEIVED:	REVIEWER:	TYPE:	APP NO:
-----------	-----------	-------	---------

ABOVE THIS TABLE FOR OCD DIVISION USE ONLY

NEW MEXICO OIL CONSERVATION DIVISION
 - Geological & Engineering Bureau -
 1220 South St. Francis Drive, Santa Fe, NM 87505



ADMINISTRATIVE APPLICATION CHECKLIST

THIS CHECKLIST IS MANDATORY FOR ALL ADMINISTRATIVE APPLICATIONS FOR EXCEPTIONS TO DIVISION RULES AND REGULATIONS WHICH REQUIRE PROCESSING AT THE DIVISION LEVEL IN SANTA FE

Applicant: Chevron USA Inc **OGRID Number:** 4323
Well Name: HH SO 17 20 Federal 3 #401H **API:** 30-015-48353
Pool: PURPLE SAGE;WOLFCAMP (GAS) **Pool Code:** 98220

SUBMIT ACCURATE AND COMPLETE INFORMATION REQUIRED TO PROCESS THE TYPE OF APPLICATION INDICATED BELOW

1) TYPE OF APPLICATION: Check those which apply for [A]

A. Location – Spacing Unit – Simultaneous Dedication

☐ NSL

☐ NSP (PROJECT AREA)

☐ NSP (PRORATION UNIT)

☐ SD

B. Check one only for [I] or [II]

[I] Commingling – Storage – Measurement

☐ DHC

☐ CTB

☐ PLC

☐ PC

☐ OLS

☒ OLM

[II] Injection – Disposal – Pressure Increase – Enhanced Oil Recovery

☐ WFX

☐ PMX

☐ SWD

☐ IPI

☐ EOR

☐ PPR

2) NOTIFICATION REQUIRED TO: Check those which apply.

A. ☐ Offset operators or lease holders

B. ☐ Royalty, overriding royalty owners, revenue owners

C. ☐ Application requires published notice

D. ☐ Notification and/or concurrent approval by SLO

E. ☐ Notification and/or concurrent approval by BLM

F. ☐ Surface owner

G. ☒ For all of the above, proof of notification or publication is attached, and/or,

H. ☐ No notice required

FOR OCD ONLY

☐ Notice Complete

☐ Application
Content
Complete

3) CERTIFICATION: I hereby certify that the information submitted with this application for administrative approval is **accurate** and **complete** to the best of my knowledge. I also understand that **no action** will be taken on this application until the required information and notifications are submitted to the Division.

Note: Statement must be completed by an individual with managerial and/or supervisory capacity.

04/28/2022

Date

Cindy Herrera-Murillo

Print or Type Name

575-263-0431

Phone Number

Cindy Herrera-Murillo

Signature

eeof@chevron.com

e-mail Address

From: [McClure, Dean, EMNRD](#) on behalf of [Engineer, OCD, EMNRD](#)
To: [Herrera-Murillo, Cindy O](#); [Adler, Carol](#); [Van Curen, Jennifer](#)
Cc: [McClure, Dean, EMNRD](#); [Wrinkle, Justin, EMNRD](#); [Powell, Brandon, EMNRD](#); [Paradis, Kyle O](#); [Walls, Christopher](#)
Subject: Approved Administrative Order OLM-183-A
Date: Monday, February 6, 2023 4:38:22 PM
Attachments: [OLM183A Order.pdf](#)

NMOCD has issued Administrative Order OLM-183-A which authorizes Chevron USA, Inc. (4323) to surface commingle or off-lease measure, as applicable, the following wells:

Well API	Well Name	UL or Q/Q	S-T-R	Pool
30-015-43935	HH SO 8 P2 #5H	W/2	5-26S-27E	98220
		W/2	8-26S-27E	
30-015-43934	HH SO 8 P2 #6H	W/2	5-26S-27E	98220
		W/2	8-26S-27E	
30-015-43933	HH SO 8 P2 #13H	W/2	5-26S-27E	98220
		W/2	8-26S-27E	
30-015-43931	HH SO 8 P2 #14H	W/2	5-26S-27E	98220
		W/2	8-26S-27E	
30-015-43927	HH SO 8 P2 #21H	W/2	5-26S-27E	98220
		W/2	8-26S-27E	
30-015-43928	HH SO 8 P2 #22H	W/2	5-26S-27E	98220
		W/2	8-26S-27E	
30-015-45115	HH SO 8 5 Fed 003 #1H	E/2	5-26S-27E	98220
		E/2	8-26S-27E	
30-015-45116	HH SO 8 5 Fed 003 #2H	W/2	5-26S-27E	98220
		W/2	8-26S-27E	
30-015-45117	HH SO 8 5 Fed 003 #3H	W/2	5-26S-27E	98220
		W/2	8-26S-27E	
30-015-45118	HH SO 8 5 Fed 003 #4H	E/2	5-26S-27E	98220
		E/2	8-26S-27E	
30-015-45119	HH SO 8 5 Fed 003 #5H	W/2	5-26S-27E	98220
		W/2	8-26S-27E	
30-015-45120	HH SO 8 5 Fed 003 #6H	E/2	5-26S-27E	98220
		E/2	8-26S-27E	
30-015-45104	HH SO 17 20 Federal 002 #1H	E/2	17-26S-27E	98220
		E/2	20-26S-27E	
30-015-45105	HH SO 17 20 Federal 002 #2H	E/2	17-26S-27E	98220
		E/2	20-26S-27E	
30-015-45106	HH SO 17 20 Federal 002 #3H	E/2	17-26S-27E	98220
		E/2	20-26S-27E	
30-015-45107	HH SO 17 20 Federal 002 #4H	E/2	17-26S-27E	98220
		E/2	20-26S-27E	
30-015-45108	HH SO 17 20 Federal 002 #5H	E/2	17-26S-27E	98220
		E/2	20-26S-27E	
30-015-45109	HH SO 17 20 Federal 002 #6H	E/2	17-26S-27E	98220
		E/2	20-26S-27E	
30-015-45987	HH SO 8 5 Fed 004 #1H	E/2	5-26S-27E	98220
		E/2	8-26S-27E	
30-015-45988	HH SO 8 5 Fed 004 #2H	E/2	5-26S-27E	98220
		E/2	8-26S-27E	

30-015-45989	HH SO 8 5 Fed 004 #3H	E/2	5-26S-27E	98220
		E/2	8-26S-27E	
30-015-45990	HH SO 8 5 Fed 004 #4H	E/2	5-26S-27E	98220
		E/2	8-26S-27E	
30-015-45991	HH SO 8 5 Fed 004 #5H	E/2	5-26S-27E	98220
		E/2	8-26S-27E	
30-015-45992	HH SO 8 5 Fed 004 #6H	E/2	5-26S-27E	98220
		E/2	8-26S-27E	
30-015-45100	HH SO 17 20 Federal 001 #1H	W/2	17-26S-27E	98220
		W/2	20-26S-27E	
30-015-45101	HH SO 17 20 Federal 001 #2H	W/2	17-26S-27E	98220
		W/2	20-26S-27E	
30-015-45154	HH SO 17 20 Federal 001 #3H	W/2	17-26S-27E	98220
		W/2	20-26S-27E	
30-015-45155	HH SO 17 20 Federal 001 #4H	W/2	17-26S-27E	98220
		W/2	20-26S-27E	
30-015-45102	HH SO 17 20 Federal 001 #5H	W/2	17-26S-27E	98220
		W/2	20-26S-27E	
30-015-45103	HH SO 17 20 Federal 001 #6H	W/2	17-26S-27E	98220
		W/2	20-26S-27E	
30-015-48353	HH SO 17 20 Federal 003 #401H	W/2	17-26S-27E	98220
		W/2	20-26S-27E	
30-015-48356	HH SO 17 20 Federal 003 #402H	W/2	17-26S-27E	98220
		W/2	20-26S-27E	
30-015-48355	HH SO 17 20 Federal 003 #403H	W/2	17-26S-27E	98220
		W/2	20-26S-27E	
30-015-48354	HH SO 17 20 Federal 003 #404H	W/2	17-26S-27E	98220
		W/2	20-26S-27E	

The administrative order is attached to this email and can also be found online at OCD Imaging.

Please review the content of the order to ensure you are familiar with the authorities granted and any conditions of approval. If you have any questions regarding this matter, please contact me.

Dean McClure
 Petroleum Engineer, Oil Conservation Division
 New Mexico Energy, Minerals and Natural Resources Department
 (505) 469-8211

From: [Van Curen, Jennifer](#)
To: [McClure, Dean, EMNRD](#)
Cc: [Adler, Carol](#)
Subject: [EXTERNAL] RE: off-lease measurement application OLM-183-A
Date: Wednesday, February 1, 2023 6:34:59 AM
Attachments: [image006.png](#)
[image007.png](#)
[image008.png](#)
[image009.png](#)
[image010.png](#)
[image011.png](#)

CAUTION: This email originated outside of our organization. Exercise caution prior to clicking on links or opening attachments.

Morning Dean,

I am not sure if Carol reached out to you already. We do want to remove the gas from OLM-183-A.

Let me know if you need anything further.

Jennifer Van Curen (*pronounced – van cure in*)

HSE Regulatory Affairs TL

MCBU

Chevron U.S.A. Inc.

6301 Deauville Blvd. – Rm. S3016

Midland, TX 79706

432-687-7328 (office)

432-241-5563 (cell)

jennifer.vancuren@chevron.com



-
*If you want to be successful, move out of your way.
Our loudest critic is ourselves.*

From: McClure, Dean, EMNRD <Dean.McClure@emnrd.nm.gov>
Sent: Tuesday, January 17, 2023 2:39 PM
To: Heaster, Sean P <SHeaster@chevron.com>
Subject: [**EXTERNAL**] FW: off-lease measurement application OLM-183-A

Be aware this external email contains an attachment and/or link.
Ensure the email and contents are expected. If there are concerns, please submit suspicious messages to the Cyber Intelligence Center using the Report Phishing button.

Sean,

I accidentally forwarded the incorrect email; please see below for my last communication regarding the application to amend OLM-183.

Looking down below, it looks like most of it is centered on pre-approval of infill wells and special notice exemptions per C(4)(g) NMAC, but I just highlighted in yellow the part of the second paragraph I need for OLM-183 presuming Chevron is in agreement with that approach.

Dean McClure
Petroleum Engineer, Oil Conservation Division
New Mexico Energy, Minerals and Natural Resources Department
(505) 469-8211

From: McClure, Dean, EMNRD
Sent: Monday, December 12, 2022 1:28 PM

To: Herrera-Murillo, Cindy O <CHerreraMurillo@chevron.com>; Adler, Carol <caroladler@chevron.com>
Cc: Heaster, Sean P <SHeaster@chevron.com>
Subject: off-lease measurement application OLM-183-A

Ms. Herrera-Murillo and Ms. Adler,

I am reviewing off-lease measurement application OLM-183-A which involves the off-lease measurement of oil at the Hayhurst 9 Central Tank Battery and is operated by Chevron USA, Inc. (4323).

This application looks fine for the oil production, but based off my understanding from CTB-947 and recent discussions with Chevron's personnel the gas production should be included in CTB-947 as it is being commingled with the rest of the gas production in the area. As such, it seems as though OLM-183-A should be for oil only. Please confirm if Chevron is in agreement and provide me a response in writing removing the gas production from this application.

CTB-947 will then need to be amended to include the gas production from the 4 wells within another application. Presumably, Chevron will need to do something with CTB-947 regardless and it may wish to wait until then to also include this production, but diversely from my conversation with Sean it had sounded like perhaps Chevron will wish to take care of this separately and prior to taking care of the Bone Spring production from the Cicada Unit.

If taken care of now, Chevron may wish to include language within the application for pre-approval of infill wells and/or (C)(4)(g) notice exemptions. OLMs may include pre-approval for infill wells; surface commingling may include both. Please see below for some examples of the language other Operators have used when making these requests. Essentially, pre-approval of infill wells allows for future infill wells to be added to an Order via a subsequent report submitted via sundry and the (C)(4)(g) notice exemptions allows for new leases and pools to be added to an order via an application to amend the order only noticed to the interest owners of the new production being added. Please note that this is the interest owners of the new production rather than the new interest owners. This is a common mistake made.

INFILL WELL LANGUAGE

Tap Rock Operating, LLC (OGRID No. 372043) seeks administrative approval, pursuant to 19.15.12.7 NMAC, for pool and lease commingling, off-lease storage, off-lease measurement, and off-lease marketing at the Contest Tank Battery of production from the Red Hills; Bone Spring, North Pool (96434); and the Antelope Ridge; Wolfcamp Pool (2220), from all existing and future wells drilled in the following spacing units:

EOG respectfully requests authority to add additional wells contained within the spacing units identified and approved in this application by filing a Subsequent Report Sundry to the Bureau of Land Management for Federal and filing a C103Z and C102 with the NMOCD. Notice to owners shall not be required when amending the application to add wells contained within spacing units previously approved for commingling authority.

C4G Language

Pursuant to Statewide rule 19.15.12.10 (C)(4)(g) EOG Resources, Inc. respectfully requests the option to include additional pools or leases within the following parameters:

- EOG may add additional production from the Bone Spring and Wolfcamp Pools (Red Hills; Bone Spring North [96434] and WC-025 G-09 S243336I; Upper Wolfcamp) from Lease's NMNM 017241, NMNM 016139 and NMNM 028881 and CA's listed in the application.

(e) Pursuant to 19.15.12.10.C(4)(g), future spacing units connected to this central tank battery with notice provided only to the interest owners within these future spacing units.

NOTICE LETTER LANGUAGE FOR BOTH

EOG respectfully requests authority to add additional wells contained within the spacing units identified and approved in this application by filing a Subsequent Report Sundry to the Bureau of Land Management for Federal and filing a C103Z and C102 with the NMOCD. Notice to owners shall not be required when amending the application to add wells contained within spacing units previously approved for commingling authority.

Pursuant to Statewide rule 19.15.12.10 (C)(4)(g) EOG Resources, Inc. respectfully requests the option to include additional pools or leases within the following parameters:

- EOG may add additional production from the Bone Spring and Wolfcamp Pools (Red Hills; Bone Spring North [96434] and WC-025 G-09 S243336I; Upper Wolfcamp) from Lease's NMNM 017241, NMNM 016139 and NMNM 028881 and CA's listed in the application.

Dean McClure
Petroleum Engineer, Oil Conservation Division
New Mexico Energy, Minerals and Natural Resources Department
(505) 469-8211

**STATE OF NEW MEXICO
ENERGY, MINERALS AND NATURAL RESOURCES DEPARTMENT
OIL CONSERVATION DIVISION**

**APPLICATION FOR OFF-LEASE MEASUREMENT
SUBMITTED BY CHEVRON USA, INC.**

ORDER NO. OLM-183-A

ORDER

The Director of the New Mexico Oil Conservation Division ("OCD"), having considered the application and the recommendation of the Engineering Bureau, issues the following Order.

FINDINGS OF FACT

1. Chevron USA, Inc. ("Applicant") submitted a complete application to off-lease measure the oil production ("Application") from the wells, pool, and lease identified in Exhibit A.
2. Applicant provided notice of the Application to all persons owning a working interest in the oil production to be off-lease measured in accordance with 19.15.23.9(A)(5) NMAC, and those persons either submitted a written waiver or did not file an objection to the Application.
3. Applicant provided notice of the Application to the Bureau of Land Management or New Mexico State Land Office, as applicable.

CONCLUSIONS OF LAW

4. OCD has jurisdiction to issue this Order pursuant to the Oil and Gas Act, NMSA 1978, §§ 70-2-6, 70-2-11, 70-2-12, and 19.15.23 NMAC.
5. Applicant satisfied the notice requirements for the Application in accordance with 19.15.23.9(A)(5) NMAC.
6. By granting the Application with the conditions specified below, this Order prevents waste and protects correlative rights, public health, and the environment.

ORDER

1. Applicant is authorized to store and measure oil production off-lease from the pools, leases, and wells identified in Exhibit A at a central tank battery described in Exhibit A.
2. This Order supersedes Order OLM-183
3. The oil production from the wells identified in Exhibit A shall be physically separated from the oil production from other wells and no commingling of production from different leases shall occur in accordance with 19.15.23.9(A)(3) NMAC and 19.15.23.9(A)(4) NMAC, except as otherwise provided in order(s) issued by OCD.
4. Applicant shall measure and market the commingled oil at a central tank battery described in Exhibit A in accordance with this Order and 19.15.18.15 NMAC or 19.15.23.8 NMAC.

5. Applicant shall calibrate the meters used to measure or allocate oil production in accordance with 19.15.12.10(C)(2) NMAC.
6. OCD retains jurisdiction of this matter and reserves the right to modify or revoke this Order as it deems necessary.

**STATE OF NEW MEXICO
OIL CONSERVATION DIVISION**



DYLAN M. FUGE
DIRECTOR (ACTING)

DATE: 2/6/2023

State of New Mexico
Energy, Minerals and Natural Resources Department

Exhibit A

Order: OLM-183-A
Operator: Chevron USA, Inc. (4323)
Central Tank Battery: Hayhurst 9 Central Tank Battery
Central Tank Battery Location: UL M, Section 9, Township 26 South, Range 27 East
Gas Title Transfer Meter Location:

Pools

Pool Name	Pool Code
PURPLE SAGE; WOLFCAMP (GAS)	98220

Leases as defined in 19.15.12.7(C) NMAC

Lease	UL or Q/Q	S-T-R
CA Wolfcamp NMNM 105736925 (138618)	All	5-26S-27E
	All	8-26S-27E
	All	17-26S-27E
	All	20-26S-27E

Wells

Well API	Well Name	UL or Q/Q	S-T-R	Pool
30-015-43935	HH SO 8 P2 #5H	W/2	5-26S-27E	98220
		W/2	8-26S-27E	
30-015-43934	HH SO 8 P2 #6H	W/2	5-26S-27E	98220
		W/2	8-26S-27E	
30-015-43933	HH SO 8 P2 #13H	W/2	5-26S-27E	98220
		W/2	8-26S-27E	
30-015-43931	HH SO 8 P2 #14H	W/2	5-26S-27E	98220
		W/2	8-26S-27E	
30-015-43927	HH SO 8 P2 #21H	W/2	5-26S-27E	98220
		W/2	8-26S-27E	
30-015-43928	HH SO 8 P2 #22H	W/2	5-26S-27E	98220
		W/2	8-26S-27E	
30-015-45115	HH SO 8 5 Fed 003 #1H	E/2	5-26S-27E	98220
		E/2	8-26S-27E	
30-015-45116	HH SO 8 5 Fed 003 #2H	W/2	5-26S-27E	98220
		W/2	8-26S-27E	
30-015-45117	HH SO 8 5 Fed 003 #3H	W/2	5-26S-27E	98220
		W/2	8-26S-27E	
30-015-45118	HH SO 8 5 Fed 003 #4H	E/2	5-26S-27E	98220
		E/2	8-26S-27E	
30-015-45119	HH SO 8 5 Fed 003 #5H	W/2	5-26S-27E	98220
		W/2	8-26S-27E	
30-015-45120	HH SO 8 5 Fed 003 #6H	E/2	5-26S-27E	98220
		E/2	8-26S-27E	

30-015-45104	HH SO 17 20 Federal 002 #1H	E/2 E/2	17-26S-27E 20-26S-27E	98220
30-015-45105	HH SO 17 20 Federal 002 #2H	E/2 E/2	17-26S-27E 20-26S-27E	98220
30-015-45106	HH SO 17 20 Federal 002 #3H	E/2 E/2	17-26S-27E 20-26S-27E	98220
30-015-45107	HH SO 17 20 Federal 002 #4H	E/2 E/2	17-26S-27E 20-26S-27E	98220
30-015-45108	HH SO 17 20 Federal 002 #5H	E/2 E/2	17-26S-27E 20-26S-27E	98220
30-015-45109	HH SO 17 20 Federal 002 #6H	E/2 E/2	17-26S-27E 20-26S-27E	98220
30-015-45987	HH SO 8 5 Fed 004 #1H	E/2 E/2	5-26S-27E 8-26S-27E	98220
30-015-45988	HH SO 8 5 Fed 004 #2H	E/2 E/2	5-26S-27E 8-26S-27E	98220
30-015-45989	HH SO 8 5 Fed 004 #3H	E/2 E/2	5-26S-27E 8-26S-27E	98220
30-015-45990	HH SO 8 5 Fed 004 #4H	E/2 E/2	5-26S-27E 8-26S-27E	98220
30-015-45991	HH SO 8 5 Fed 004 #5H	E/2 E/2	5-26S-27E 8-26S-27E	98220
30-015-45992	HH SO 8 5 Fed 004 #6H	E/2 E/2	5-26S-27E 8-26S-27E	98220
30-015-45100	HH SO 17 20 Federal 001 #1H	W/2 W/2	17-26S-27E 20-26S-27E	98220
30-015-45101	HH SO 17 20 Federal 001 #2H	W/2 W/2	17-26S-27E 20-26S-27E	98220
30-015-45154	HH SO 17 20 Federal 001 #3H	W/2 W/2	17-26S-27E 20-26S-27E	98220
30-015-45155	HH SO 17 20 Federal 001 #4H	W/2 W/2	17-26S-27E 20-26S-27E	98220
30-015-45102	HH SO 17 20 Federal 001 #5H	W/2 W/2	17-26S-27E 20-26S-27E	98220
30-015-45103	HH SO 17 20 Federal 001 #6H	W/2 W/2	17-26S-27E 20-26S-27E	98220
30-015-48353	HH SO 17 20 Federal 003 #401H	W/2 W/2	17-26S-27E 20-26S-27E	98220
30-015-48356	HH SO 17 20 Federal 003 #402H	W/2 W/2	17-26S-27E 20-26S-27E	98220
30-015-48355	HH SO 17 20 Federal 003 #403H	W/2 W/2	17-26S-27E 20-26S-27E	98220
30-015-48354	HH SO 17 20 Federal 003 #404H	W/2 W/2	17-26S-27E 20-26S-27E	98220

District I
1625 N. French Dr., Hobbs, NM 88240
Phone:(575) 393-6161 Fax:(575) 393-0720
District II
811 S. First St., Artesia, NM 88210
Phone:(575) 748-1283 Fax:(575) 748-9720
District III
1000 Rio Brazos Rd., Aztec, NM 87410
Phone:(505) 334-6178 Fax:(505) 334-6170
District IV
1220 S. St Francis Dr., Santa Fe, NM 87505
Phone:(505) 476-3470 Fax:(505) 476-3462

State of New Mexico
Energy, Minerals and Natural Resources
Oil Conservation Division
1220 S. St Francis Dr.
Santa Fe, NM 87505

CONDITIONS

Action 102311

CONDITIONS

Operator: CHEVRON U S A INC 6301 Deauville Blvd Midland, TX 79706	OGRID: 4323
	Action Number: 102311
	Action Type: [C-107] Surface Commingle or Off-Lease (C-107B)

CONDITIONS

Created By	Condition	Condition Date
dmcclure	Please review the content of the order to ensure you are familiar with the authorities granted and any conditions of approval. If you have any questions regarding this matter, please contact me.	2/7/2023