

TAP ROCK RESOURCES, LLC

523 PARK POINT DRIVE, SUITE 200 - GOLDEN, COLORADO 80401



November 22, 2022

New Mexico Oil Conservation Division
1220 South St. Francis Drive
Santa Fe, NM 87505

**Re: Application of Tap Rock Operating, LLC for Administrative Approval of Off-
Lease Measurement of Oil and Gas Production.
Schlitz Federal Com #204H, #213H, #233H, #234H**

To Whom This May Concern,

Tap Rock Operating, LLC ("Tap Rock") (OGRID No. 372043) requests approval for off-lease measurement of oil and gas for the following four (4) wells located in the E/2 of Sections 9 and 16, Township 25 South, Range 26 East, Eddy County, New Mexico ("Subject Lands") and any additional infill wells that produce from the same pool within the Subject Lands:

Schlitz Federal Com #204H

30-015-49023

Purple Sage; Wolfcamp (GAS) [98220]

SL: P-16-25S-26E

Schlitz Federal Com #233H

30-015-49027

Purple Sage; Wolfcamp (GAS) [98220]

SL: P-16-25S-26E

Schlitz Federal Com #213H

30-015-49024

Purple Sage; Wolfcamp (GAS) [98220]

SL: P-16-25S-26E

Schlitz Federal Com #234H

30-015-49028

Purple Sage; Wolfcamp (GAS) [98220]

SL: P-16-25S-26E

Tap Rock provided timely notice of this application by certified mail to all working interest owners and unleased mineral interest owners.

Attached please find the Administrative Application Checklist, Form C-107-B, Site Facility Diagram, and Location Map showing the wells and facility locations, and tracking information for all parties requiring notice of this application.

Thank you for your attention to this matter. If you have any questions or need further information, please reach out to me at jtrlica@taprk.com or 720-772-5910.

Respectfully submitted,

TAP ROCK OPERATING, LLC

/s/ Jeff Trlica

Jeff Trlica
Regulatory Analyst

Revised March 23, 2017

RECEIVED:	REVIEWER:	TYPE:	APP NO:
-----------	-----------	-------	---------

ABOVE THIS TABLE FOR OCD DIVISION USE ONLY

NEW MEXICO OIL CONSERVATION DIVISION
 - Geological & Engineering Bureau -
 1220 South St. Francis Drive, Santa Fe, NM 87505



ADMINISTRATIVE APPLICATION CHECKLIST

THIS CHECKLIST IS MANDATORY FOR ALL ADMINISTRATIVE APPLICATIONS FOR EXCEPTIONS TO DIVISION RULES AND
 REGULATIONS WHICH REQUIRE PROCESSING AT THE DIVISION LEVEL IN SANTA FE

Applicant: _____ OGRID Number: _____
 Well Name: _____ API: _____
 Pool: _____ Pool Code: _____

**SUBMIT ACCURATE AND COMPLETE INFORMATION REQUIRED TO PROCESS THE TYPE OF APPLICATION
 INDICATED BELOW**

1) **TYPE OF APPLICATION:** Check those which apply for [A]

A. Location – Spacing Unit – Simultaneous Dedication

☐ NSL ☐ NSP (PROJECT AREA) ☐ NSP (PRORATION UNIT) ☐ SD

B. Check one only for [I] or [II]

[I] Commingling – Storage – Measurement

☐ DHC ☐ CTB ☐ PLC ☐ PC ☐ OLS ☐ OLM

[II] Injection – Disposal – Pressure Increase – Enhanced Oil Recovery

☐ WFX ☐ PMX ☐ SWD ☐ IPI ☐ EOR ☐ PPR

2) **NOTIFICATION REQUIRED TO:** Check those which apply.

- A. ☐ Offset operators or lease holders
 B. ☐ Royalty, overriding royalty owners, revenue owners
 C. ☐ Application requires published notice
 D. ☒ Notification and/or concurrent approval by SLO
 E. ☐ Notification and/or concurrent approval by BLM
 F. ☐ Surface owner
 G. ☐ For all of the above, proof of notification or publication is attached, and/or,
 H. ☐ No notice required

FOR OCD ONLY

- ☐ Notice Complete
☐ Application
 Content
 Complete

- 3) **CERTIFICATION:** I hereby certify that the information submitted with this application for administrative approval is **accurate** and **complete** to the best of my knowledge. I also understand that **no action** will be taken on this application until the required information and notifications are submitted to the Division.

Note: Statement must be completed by an individual with managerial and/or supervisory capacity.

 Print or Type Name

 Signature

 Date

 Phone Number

 e-mail Address

District I
1625 N. French Drive, Hobbs, NM 88240
District II
811 S. First St., Artesia, NM 88210
District III
1000 Rio Brazos Road, Aztec, NM 87410
District IV
1220 S. St Francis Dr, Santa Fe, NM
87505

State of New Mexico
Energy, Minerals and Natural Resources Department

Form C-107-B
Revised August 1, 2011

OIL CONSERVATION DIVISION

1220 S. St Francis Drive
Santa Fe, New Mexico 87505

Submit the original
application to the Santa Fe
office with one copy to the
appropriate District Office.

APPLICATION FOR SURFACE COMMINGLING (DIVERSE OWNERSHIP)

OPERATOR NAME: Tap Rock Operating
OPERATOR ADDRESS: 523 Park Point Dr. Suite 200. Golden, CO 80401
APPLICATION TYPE:

☐ Pool Commingling ☐ Lease Commingling ☐ Pool and Lease Commingling ☒ Off-Lease Storage and Measurement (Only if not Surface Commingled)

LEASE TYPE: ☐ Fee ☒ State ☒ Federal

Is this an Amendment to existing Order? ☐ Yes ☒ No If "Yes", please include the appropriate Order No. _____
Have the Bureau of Land Management (BLM) and State Land office (SLO) been notified in writing of the proposed commingling
☒ Yes ☐ No

(A) POOL COMMINGLING Please attach sheets with the following information

(1) Pool Names and Codes	Gravities / BTU of Non-Commingled Production	Calculated Gravities / BTU of Commingled Production		Calculated Value of Commingled Production	Volumes

- (2) Are any wells producing at top allowables? ☐ Yes ☐ No
(3) Has all interest owners been notified by certified mail of the proposed commingling? ☐ Yes ☐ No.
(4) Measurement type: ☐ Metering ☐ Other (Specify)
(5) Will commingling decrease the value of production? ☐ Yes ☐ No If "yes", describe why commingling should be approved

(B) LEASE COMMINGLING Please attach sheets with the following information

- (1) Pool Name and Code.
(2) Is all production from same source of supply? ☐ Yes ☐ No
(3) Has all interest owners been notified by certified mail of the proposed commingling? ☐ Yes ☐ No
(4) Measurement type: ☐ Metering ☐ Other (Specify)

(C) POOL and LEASE COMMINGLING Please attach sheets with the following information

- (1) Complete Sections A and E.

(D) OFF-LEASE STORAGE and MEASUREMENT Please attached sheets with the following information

- (1) Is all production from same source of supply? ☒ Yes ☐ No
(2) Include proof of notice to all interest owners.

(E) ADDITIONAL INFORMATION (for all application types) Please attach sheets with the following information

- (1) A schematic diagram of facility, including legal location.
(2) A plat with lease boundaries showing all well and facility locations. Include lease numbers if Federal or State lands are involved.
(3) Lease Names, Lease and Well Numbers, and API Numbers.

I hereby certify that the information above is true and complete to the best of my knowledge and belief.

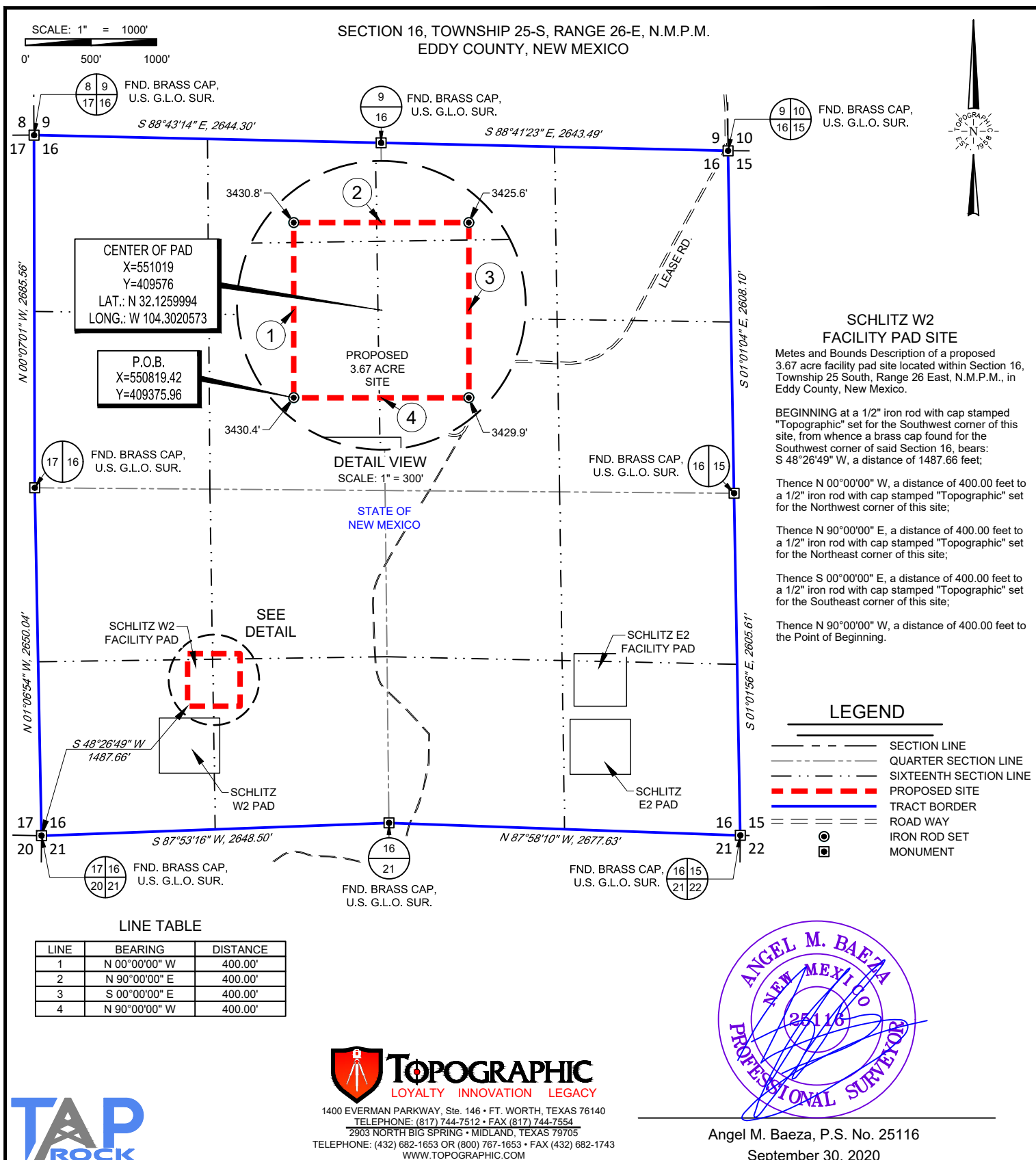
SIGNATURE:  TITLE: Regulatory Analyst DATE: 5/11/2022

TYPE OR PRINT NAME Jeff Trlica TELEPHONE NO.: 720-772-5910

E-MAIL ADDRESS: jtrlica@taprk.com

APPLICATION OFF LEASE MEASUREMENT, STORAGE AND SALES FOR OIL AND GAS PRODUCTION AT TALCO CTB

API	Well Name	Well Number	Type	Mineral Owner	Surface Owner	Status	OCD Unit Letter	Section	Township	Range
30-015-49023	SCHLITZ FEDERAL COM	#204H	Gas	Federal	Federal	New	P	16	25S	26E
30-015-49024	SCHLITZ FEDERAL COM	#213H	Gas	Federal	Federal	New	P	16	25S	26E
30-015-49027	SCHLITZ FEDERAL COM	#233H	Gas	Federal	Federal	New	P	16	25S	26E
30-015-49028	SCHLITZ FEDERAL COM	#234H	Gas	Federal	Federal	New	P	16	25S	26E



LINE	BEARING	DISTANCE
1	N 00°00'00" W	400.00'
2	N 90°00'00" E	400.00'
3	S 00°00'00" E	400.00'
4	N 90°00'00" W	400.00'



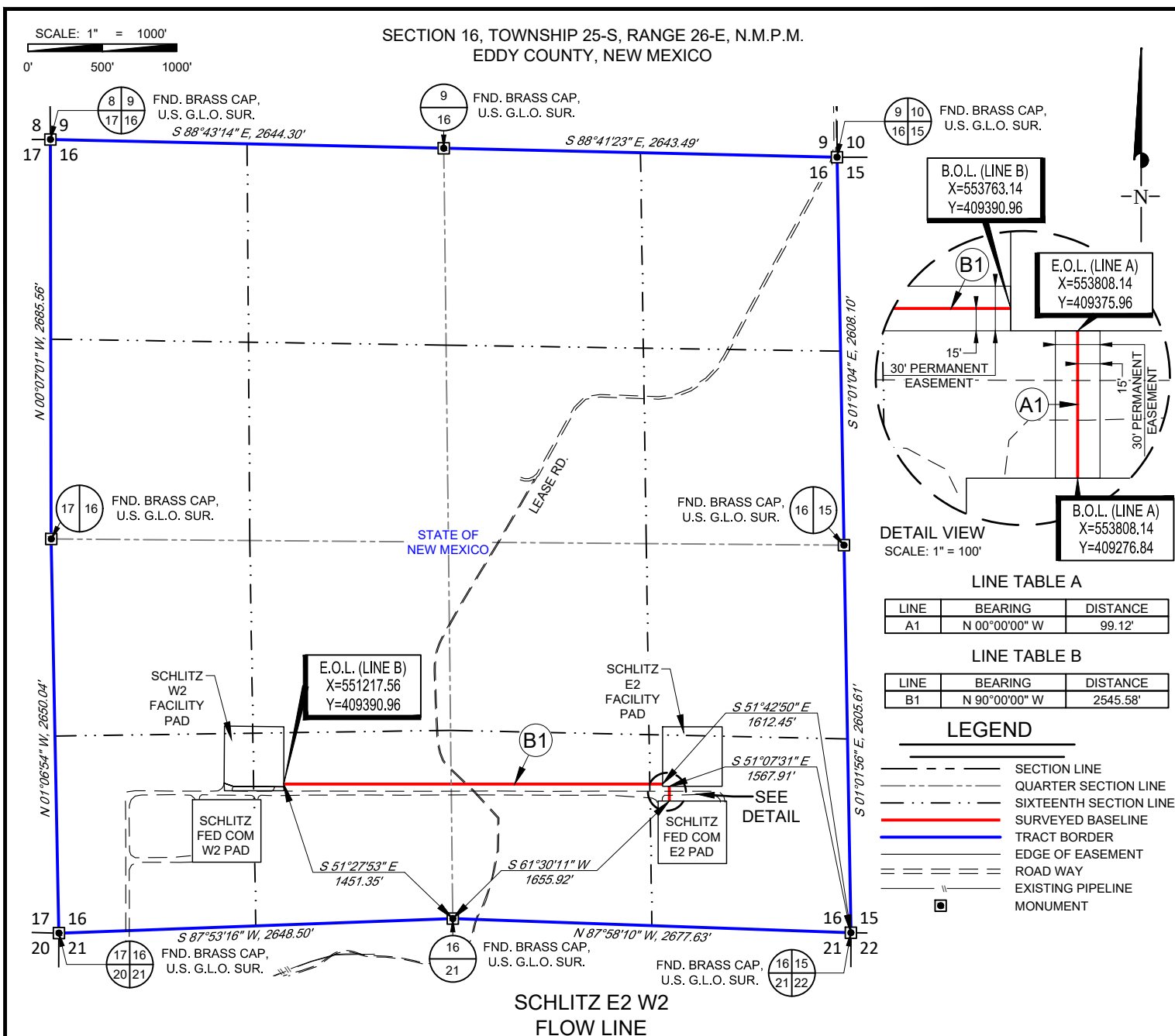
TOPOGRAPHIC
LOYALTY INNOVATION LEGACY

1400 EVERMAN PARKWAY, Ste. 146 • FT. WORTH, TEXAS 76140
TELEPHONE: (817) 744-7512 • FAX (817) 744-7554
2903 NORTH BIG SPRING • MIDLAND, TEXAS 79705
TELEPHONE: (432) 682-1653 OR (800) 767-1653 • FAX (432) 682-1743
WWW.TOPOGRAPHIC.COM



Angel M. Baeza, P.S. No. 25116
September 30, 2020

SCHLITZ W2 FACILITY PAD SITE		REVISION:		NOTES: 1. ORIGINAL DOCUMENT SIZE: 8.5" X 11" 2. ALL BEARINGS, DISTANCES, AND COORDINATE VALUES CONTAINED HEREIN ARE GRID BASED UPON THE NEW MEXICO COORDINATE SYSTEM OF 1983, EAST ZONE, U.S. SURVEY FEET. 3. CERTIFICATION IS MADE ONLY TO THE LOCATION OF THIS EASEMENT, IN RELATION TO THE EVIDENCE FOUND DURING A FIELD SURVEY, MADE ON THE GROUND, UNDER MY SUPERVISION, AND USING DOCUMENTATION PROVIDED BY TAP ROCK OPERATING, LLC. ONLY UTILITIES/EASEMENTS THAT WERE VISIBLE ON THE DATE OF THIS SURVEY, WITHIN/ADJOINING THIS EASEMENT, HAVE BEEN LOCATED AS SHOWN HEREON OF WHICH I HAVE KNOWLEDGE. THIS CERTIFICATION IS LIMITED TO THOSE PERSONS OR ENTITIES SHOWN ON THE FACE OF THIS PLAT AND IS NON-TRANSFERABLE. AND MADE FOR THIS TRANSACTION ONLY. 4. P.O.B. = POINT OF BEGINNING 5. ADJOINER INFORMATION SHOWN FOR INFORMATIONAL PURPOSES ONLY.
		INT	DATE	
DATE: 9/30/20				
FILE:BO_SCHLITZ_W2_FACILITY_PAD				
DRAWN BY: MML				
SHEET : 1 OF 1				




Being a proposed flow line easement being 30 feet in width, 15 feet left, and 15 feet right of the above platted centerline total line footage containing 2644.70 feet or 160.28 rods, containing 1.82 acres more or less and allocated by quarter quarters as follows:

SE/4 SE/4 - 185.51 feet or 11.24 rods, containing 0.13 acres
 SW/4 SE/4 - 1334.26 feet or 80.86 rods, containing 0.92 acres
 SE/4 SW/4 - 1124.93 feet or 68.18 rods, containing 0.77 acres



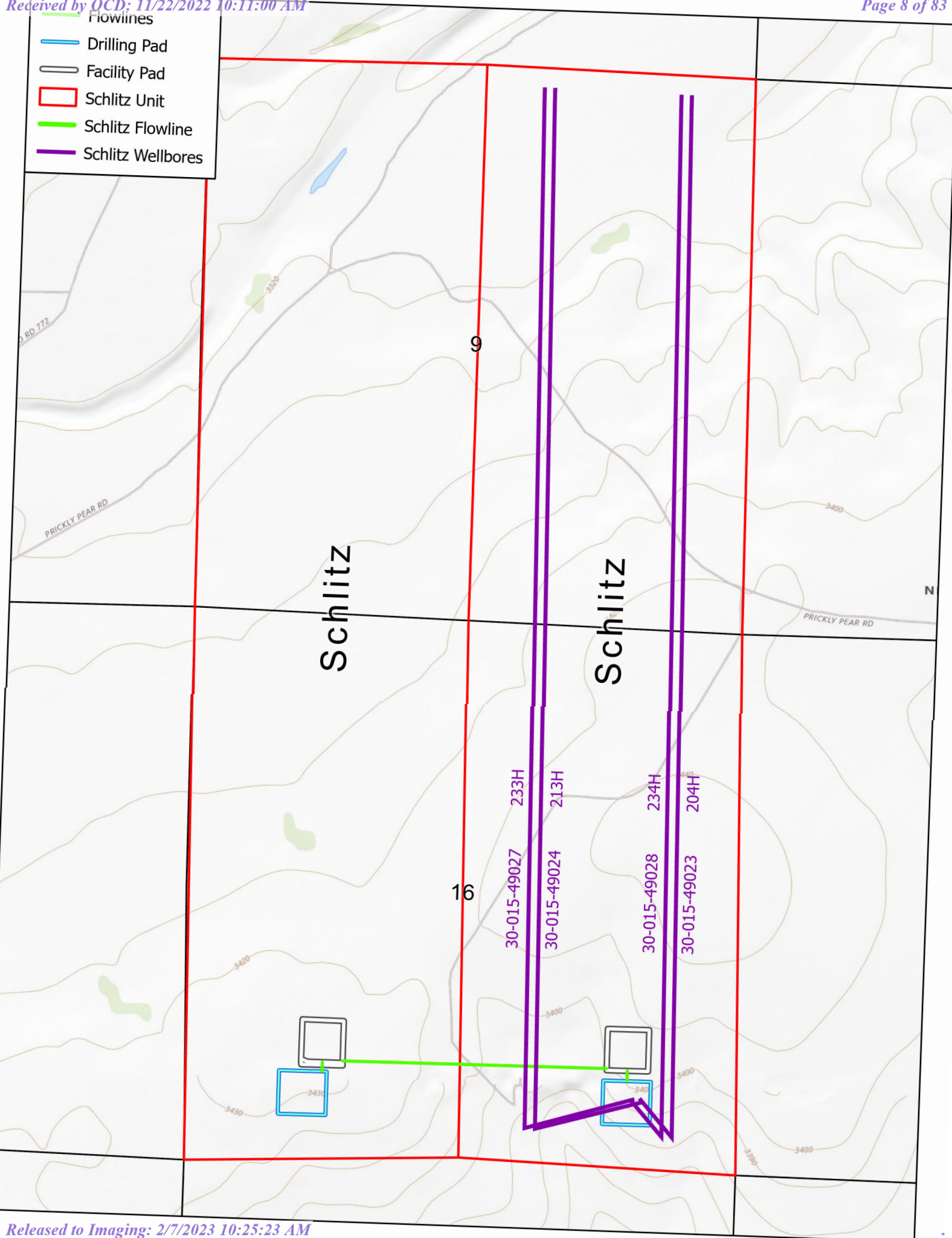
1400 EVERMAN PARKWAY, Ste. 146 • FT. WORTH, TEXAS 76140
 TELEPHONE: (817) 744-7512 • FAX (817) 744-7554
 2903 NORTH BIG SPRING • MIDLAND, TEXAS 79705
 TELEPHONE: (432) 682-1653 OR (800) 767-1653 • FAX (432) 682-1743
 WWW.TOPOGRAPHIC.COM



Ramon A. Dominguez, P.S. No. 24508

SCHLITZ E2 W2 FLOW LINE	REVISION:		NOTES:
	INT	DATE	
DATE: 04/22/22			1. ORIGINAL DOCUMENT SIZE: 8.5" X 11" 2. ALL BEARINGS, DISTANCES, AND COORDINATE VALUES CONTAINED HEREIN ARE GRID BASED UPON THE NEW MEXICO COORDINATE SYSTEM OF 1983, EAST ZONE, U.S. SURVEY FEET. 3. CERTIFICATION IS MADE ONLY TO THE LOCATION OF THIS EASEMENT, IN RELATION TO THE EVIDENCE FOUND DURING A FIELD SURVEY, MADE ON THE GROUND, UNDER MY SUPERVISION, AND USING DOCUMENTATION PROVIDED BY TAP ROCK OPERATING, LLC. ONLY UTILITIES/EASEMENTS THAT WERE VISIBLE ON THE DATE OF THIS SURVEY, WITHIN/ADJOINING THIS EASEMENT, HAVE BEEN LOCATED AS SHOWN HEREON OF WHICH I HAVE KNOWLEDGE. THIS CERTIFICATION IS LIMITED TO THOSE PERSONS OR ENTITIES SHOWN ON THE FACE OF THIS PLAT AND IS NON-TRANSFERABLE, AND MADE FOR THIS TRANSACTION ONLY. 4. B.O.L./P.O.B. = BEGINNING OF LINE/POINT OF BEGINNING 5. E.O.L./P.O.E. = END OF LINE/POINT OF EXIT 6. ADJOINER INFORMATION SHOWN FOR INFORMATIONAL PURPOSES ONLY.
FILE:EP_SCHLITZ_E2_W2_FWL			
DRAWN BY: MML			
SHEET: 1 OF 1			

S:\SURVEY\TAPROCK\ISCHLITZ_UNIT\FINAL_PRODUCTS\IEP_SCHLITZ_E2_W2_FWL.DWG 4/26/2022 4:10:19 PM kmatheny



TAP ROCK OPERATING, LLC

523 PARK POINT DRIVE, SUITE 200 - GOLDEN, COLORADO 80401

MICHAEL RODRIGUEZ – ATTORNEY
MDRODRIGUEZ@TAPRK.COM



November 22, 2022

VIA CERTIFIED MAIL
RETURN RECEIPT REQUESTED

TO: ALL AFFECTED PARTIES

**Re: Application of Tap Rock Operating, LLC for Administrative Approval of Off- Lease
Measurement of Oil and Gas Production.
*Schlitz Federal Com #204H, #213H, #233H, #234H***

To whom it may concern:

Enclosed is a copy of the above-referenced application which was filed with the New Mexico Oil Conservation Division on this date. Any objection to this application must be filed in writing within twenty days from this date with the applicant and the New Mexico Oil Conservation Division, 1220 South St. Francis Drive, Santa Fe, New Mexico, 87505. If no objection is received within this twenty-day period, this application may be approved administratively by the Division.

If you have any questions about this application, please contact:

Jeff Trlica
Tap Rock Operating, LLC
(720) 772-5910
jtrlica@taprk.com

Thank you,

/s/ Michael Rodriguez
Michael Rodriguez
ATTORNEY FOR
TAP ROCK OPERATING, LLC

Federal Communitization Agreement

Contract No. _____

THIS AGREEMENT entered into as of the **1st** day of **March, 2022**, by and between the parties subscribing, ratifying, or consenting hereto, such parties being hereinafter referred to as "parties hereto."

WITNESSETH:

WHEREAS, the Act of February 25, 1920 (41 Stat. 437), as amended and supplemented, authorizes communitization or drilling agreements communitizing or pooling a Federal oil and gas lease, or any portion thereof, with other lands, whether or not owned by the United States, when separate tracts under such Federal lease cannot be independently developed and operated in conformity with an established well-spacing program for the field or area and such communitization or pooling is determined to be in the public interest; and

WHEREAS, the parties hereto own working, royalty or other leasehold interests, or operating rights under the oil and gas leases and lands subject to this agreement which cannot be independently developed and operated in conformity with the well-spacing program established for the field or area in which said lands are located; and

WHEREAS, the parties hereto desire to communitize and pool their respective mineral interests in lands subject to this agreement for the purpose of developing and producing communitized substances in accordance with the terms and conditions of this agreement:

NOW, THEREFORE, in consideration of the premises and the mutual advantages to the parties hereto, it is mutually covenanted and agreed by and between the parties hereto as follows:

1. The lands covered by this agreement (hereinafter referred to as "communitized area") are described as follows:

Township 25 South, Range 26 East, N.M.P.M.

Section 9: E/2

Section 16: E/2

Eddy County, New Mexico

Containing **640.00** acres, and this agreement shall include only the **Wolfcamp Formation** underlying said lands and the oil and gas hereafter referred to as "communitized substances," producible from such formation.

2. Attached hereto, and made a part of this agreement for all purposes is Exhibit "A", a plat designating the communitized area and, Exhibit "B", designating the operator of the communitized area and showing the acreage, percentage and ownership of oil and gas interests in all lands within the communitized area, and the authorization, if any, for communitizing or pooling any patented or fee lands within the communitized area.
3. The Operator of the communitized area shall be **Tap Rock Operating, LLC, 523 Park Point Drive, Suite 200, Golden, CO, 80401**. All matters of operations shall be governed by the operator under and pursuant to the terms and provisions of this agreement. A successor operator maybe designated by the owners of the working interest in the communitized area and four (4) executed copies of a designation of successor operator shall be filed with the Authorized Officer.
4. Operator shall furnish the Secretary of the Interior, or his authorized representative, with a log and history of any well drilled on the communitized area, monthly reports of operations, statements of oil and gas sales and royalties and such other reports as are deemed necessary to compute monthly the royalty due the United States, as specified in the applicable oil and gas operating regulations.
5. The communitized area shall be developed and operated as an entirety, with the understanding and agreement between the parties hereto that all communitized substances produced there from shall be allocated among the leaseholds comprising said area in the proportion that the acreage interest of each leasehold bears to the entire acreage interest committed to this agreement.

If the communitized area approved in this Agreement contains unleased Federal lands, the value of 1/8th or 12 1/2 percent for the Federal lands, of the production that would be allocated to such Federal lands, described above, if such lands were leased, committed and entitled to participation, shall be payable as compensatory royalties to the Federal government. The remaining 7/8th should be placed into an escrow account set up by the operator. Parties to the Agreement holding working interest in committed leases within the applicable communitized area are responsible for such royalty payments on the volume of the production reallocated from the unleased Federal lands to their communitized tracts as set forth in Exhibit "B" attached hereto. The value of such production subject to the payment of said royalties shall be determined pursuant to the method set forth in 30 CFR Part 1206 for the unleased Federal lands. Payment of compensatory royalties on the production reallocated from the unleased Federal lands to the committed tracts within the communitized area shall fulfill the Federal royalty obligation for such production. Payment of compensatory royalties, as provided herein, shall accrue

from the date the committed tracts in the communitized area that includes unleased Federal land receive a production allocation, and shall be due and payable by the last day of the calendar month next following the calendar month of actual production. Payment due under this provision shall end when the Federal tract is leased or when production of communitized substances ceases within the communitized area and the Communitization Agreement is terminated, whichever occurs first.

Any party acquiring a Federal lease of the unleased Federal lands included in the communitized area established hereunder, will be subject to this Agreement as of the effective date of the Federal leases to said party (ies). Upon issuance of the Federal lease and payment of its proportionate cost of the well, including drilling, completing and equipping the well, the acquiring party (ies) shall own the working interest described in the Tract, as described on Exhibit "B", and shall have the rights and obligations of said working interest as to the effective date of the Federal Lease.

6. The royalties payable on communitized substances allocated to the individual leases comprising the communitized area and the rentals provided for in said leases shall be determined and paid on the basis prescribed in each of the individual leases. Payments of rentals under the terms of leases subject to this agreement shall not be affected by this agreement except as provided for under the terms and provisions of said leases or as may herein be otherwise provided. Except as herein modified and changed, the oil and gas leases subject to this agreement shall remain in full force and effect as originally made and issued. It is agreed that for any Federal lease bearing a sliding- or step-scale rate of royalty, such rate shall be determined separately as to production from each communitization agreement to which such lease may be committed, and separately as to any noncommunitized lease production, provided, however, as to leases where the rate of royalty for gas is based on total lease production per day, such rate shall be determined by the sum of all communitized production allocated to such a lease plus any noncommunitized lease production.
7. There shall be no obligation on the lessees to offset any well or wells completed in the same formation as covered by this agreement on separate component tracts into which the communitized area is now or may hereafter be divided, nor shall any lessee be required to measure separately communitized substances by reason of the diverse ownership thereof, but the lessees hereto shall not be released from their obligation to protect said communitized area from drainage of communitized substances by a well or wells which may be drilled offsetting said area.
8. The commencement, completion, continued operation, or production of a well or wells for communitized substances on the communitized area shall be construed and considered as the commencement, completion, continued operation, or production on each and all of the lands within and comprising said communitized

area, and operations or production pursuant to this agreement shall be deemed to be operations or production as to each lease committed hereto.

9. Production of communitized substances and disposal thereof shall be in conformity with allocation, allotments, and quotas made or fixed by any duly authorized person or regulatory body under applicable Federal or State statutes. This agreement shall be subject to all applicable Federal and State laws or executive orders, rules and regulations, and no party hereto shall suffer a forfeiture or be liable in damages for failure to comply with any of the provisions of this agreement if such compliance is prevented by, or if such failure results from, compliance with any such laws, orders, rules or regulations.
10. The date of this agreement is **March 1, 2022**, and it shall become effective as of this date or from the onset of production of communitized substances, whichever is earlier upon execution by the necessary parties, notwithstanding the date of execution, and upon approval by the Secretary of the Interior or by his duly authorized representative, and shall remain in force and effect for a period of 2 years and for as long as communitized substances are, or can be, produced from the communitized area in paying quantities: Provided, that prior to production in paying quantities from the communitized area and upon fulfillment of all requirements of the Secretary of the Interior, or his duly authorized representative, with respect to any dry hole or abandoned well, this agreement may be terminated at any time by mutual agreement of the parties hereto. This agreement shall not terminate upon cessation of production if, within 60 days thereafter, reworking or drilling operations on the communitized area are commenced and are thereafter conducted with reasonable diligence during the period of nonproduction. The 2-year term of this agreement will not in itself serve to extend the term of any Federal lease which would otherwise expire during said period.
11. The covenants herein shall be construed to be covenants running with the land with respect to the communitized interests of the parties hereto and their successors in interests until this agreement terminates and any grant, transfer, or conveyance of any such land or interest subject hereto, whether voluntary or not, shall be and hereby is conditioned upon the assumption of all obligations hereunder by the grantee, transferee, or other successor in interest, and as to Federal land shall be subject to approval by the Secretary of the Interior, or his duly authorized representative.
12. It is agreed between the parties hereto that the Secretary of the Interior, or his duly authorized representative, shall have the right of supervision over all Fee and State mineral operations within the communitized area to the extent necessary to monitor production and measurement, and assure that no avoidable loss of hydrocarbons occur in which the United States has an interest pursuant to applicable oil and gas regulations of the Department of the Interior relating to such production and measurement.

- IN WITNESS WHEREOF, the parties hereto have executed this agreement as of the day and year first above written and have set opposite their respective names the date of execution.

By: W. Ryan Springmeyer
Name: W. Ryan Springmeyer
Title: CFO

Neil K
Notary Public

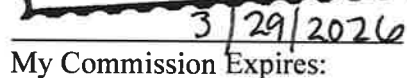
Neil K
Notary Public

Tap Rock Resources, LLC

By: W. Ryan Springmeyer
Name: W. Ryan Springmeyer
Title: CFO

[illegible]

On this 21st day of July, 2022, before me, a Notary Public for the State of Colorado, personally appeared W. Ryan Springmeyer, known to me to be the CFO of **Tap Rock Resources, LLC**, a Delaware limited liability company, the limited liability company that executed the foregoing instrument and acknowledged to me such company executed the same.



Notary Public

**WORKING INTEREST OWNERS
AND/OR LESSEES OF RECORD**

Magnum Hunter Production, Inc.

Date: _____

By: _____

Name: _____

Title: _____

ACKNOWLEDGEMENT

STATE OF _____)
) ss.
COUNTY OF _____)

On this _____ day of _____, 2022, before me, a Notary Public for the State of _____, personally appeared _____, known to me to be the _____ of _____, the _____ that executed the foregoing instrument and acknowledged to me such _____ executed the same.

(SEAL)

My Commission Expires:

Notary Public

**WORKING INTEREST OWNERS
AND/OR LESSEES OF RECORD**

Penroc Oil Corporation

Date: _____

By: _____

Name: _____

Title: _____

ACKNOWLEDGEMENT

STATE OF _____)
) ss.
COUNTY OF _____)

On this _____ day of _____, 2022, before me, a Notary Public for the State of _____, personally appeared _____, known to me to be the _____ of _____, the _____ that executed the foregoing instrument and acknowledged to me such _____ executed the same.

(SEAL)

My Commission Expires:

Notary Public

**WORKING INTEREST OWNERS
AND/OR LESSEES OF RECORD**

OXY USA WTP, LP

Date: _____

By: _____

Name: _____

Title: _____

ACKNOWLEDGEMENT

STATE OF _____)
) ss.
COUNTY OF _____)

On this _____ day of _____, 2022, before me, a Notary Public for the State of _____, personally appeared _____, known to me to be the _____ of _____, the _____ that executed the foregoing instrument and acknowledged to me such _____ executed the same.

(SEAL)

My Commission Expires:

Notary Public

**WORKING INTEREST OWNERS
AND/OR LESSEES OF RECORD**

OXY Y-1 Company

Date: _____

By: _____

Name: _____

Title: _____

ACKNOWLEDGEMENT

STATE OF _____)
) ss.

COUNTY OF _____)

On this _____ day of _____, 2022, before me, a Notary Public for the State of _____, personally appeared _____, known to me to be the _____ of _____, the _____ that executed the foregoing instrument and acknowledged to me such _____ executed the same.

(SEAL)

My Commission Expires:

Notary Public

**WORKING INTEREST OWNERS
AND/OR LESSEES OF RECORD**

MEC Petroleum Corporation

Date: _____

By: _____

Name: _____

Title: _____

ACKNOWLEDGEMENT

STATE OF _____)
) ss.

COUNTY OF _____)

On this _____ day of _____, 2022, before me, a Notary Public for the State of _____, personally appeared _____, known to me to be the _____ of _____, the _____ that executed the foregoing instrument and acknowledged to me such _____ executed the same.

(SEAL)

My Commission Expires:

Notary Public

**WORKING INTEREST OWNERS
AND/OR LESSEES OF RECORD**

Murchison Oil and Gas, LLC

Date: _____

By: _____

Name: _____

Title: _____

ACKNOWLEDGEMENT

STATE OF _____)
) ss.
COUNTY OF _____)

On this _____ day of _____, 2022, before me, a Notary Public for the State of _____, personally appeared _____, known to me to be the _____ of _____, the _____ that executed the foregoing instrument and acknowledged to me such _____ executed the same.

(SEAL)

My Commission Expires:

Notary Public

**WORKING INTEREST OWNERS
AND/OR LESSEES OF RECORD**

CARP O&G, LLC

Date: _____

By: _____

Name: _____

Title: _____

ACKNOWLEDGEMENT

STATE OF _____)
) ss.
COUNTY OF _____)

On this _____ day of _____, 2022, before me, a Notary Public for the State of _____, personally appeared _____, known to me to be the _____ of _____, the _____ that executed the foregoing instrument and acknowledged to me such _____ executed the same.

(SEAL)

My Commission Expires:

Notary Public

**WORKING INTEREST OWNERS
AND/OR LESSEES OF RECORD**

Occidental Permian, LP

Date: _____

By: _____

Name: _____

Title: _____

ACKNOWLEDGEMENT

STATE OF _____)
) ss.
COUNTY OF _____)

On this _____ day of _____, 2022, before me, a Notary Public for the State of _____, personally appeared _____, known to me to be the _____ of _____, the _____ that executed the foregoing instrument and acknowledged to me such _____ executed the same.

(SEAL)

My Commission Expires:

Notary Public

**WORKING INTEREST OWNERS
AND/OR LESSEES OF RECORD**

Kastleford Land Co.

Date: _____

By: _____

Name: _____

Title: _____

ACKNOWLEDGEMENT

STATE OF _____)
) ss.

COUNTY OF _____)

On this _____ day of _____, 2022, before me, a Notary Public for the State of _____, personally appeared _____, known to me to be the _____ of _____, the _____ that executed the foregoing instrument and acknowledged to me such _____ executed the same.

(SEAL)

My Commission Expires:

Notary Public

**WORKING INTEREST OWNERS
AND/OR LESSEES OF RECORD**

Kathryn M. Lewis

Date: _____

By: _____

Name: _____

Title: _____

ACKNOWLEDGEMENT

STATE OF _____)
) ss.
COUNTY OF _____)

On this _____ day of _____, 2022, before me, a Notary Public for the State of _____, personally appeared _____, known to me to be the _____ of _____, the _____ that executed the foregoing instrument and acknowledged to me such _____ executed the same.

(SEAL)

My Commission Expires:

Notary Public

**WORKING INTEREST OWNERS
AND/OR LESSEES OF RECORD**

Barbara Maltby Weldon

Date: _____

By: _____

Name: _____

Title: _____

ACKNOWLEDGEMENT

STATE OF _____)
) ss.
COUNTY OF _____)

On this _____ day of _____, 2022, before me, a Notary Public for the State of _____, personally appeared _____, known to me to be the _____ of _____, the _____ that executed the foregoing instrument and acknowledged to me such _____ executed the same.

(SEAL)

My Commission Expires:

Notary Public

**WORKING INTEREST OWNERS
AND/OR LESSEES OF RECORD**

**Estate of Oaty Fairweather
Thompson**

Date: _____

By: _____

Name: _____

Title: _____

ACKNOWLEDGEMENT

STATE OF _____)
) ss.
COUNTY OF _____)

On this _____ day of _____, 2022, before me, a Notary Public for the State of _____, personally appeared _____, known to me to be the _____ of _____, the _____ that executed the foregoing instrument and acknowledged to me such _____ executed the same.

(SEAL)

My Commission Expires:

Notary Public

**WORKING INTEREST OWNERS
AND/OR LESSEES OF RECORD**

JKM Energy, LLC

Date: _____

By: _____

Name: _____

Title: _____

ACKNOWLEDGEMENT

STATE OF _____)
) ss.
COUNTY OF _____)

On this _____ day of _____, 2022, before me, a Notary Public for the State of _____, personally appeared _____, known to me to be the _____ of _____, the _____ that executed the foregoing instrument and acknowledged to me such _____ executed the same.

(SEAL)

My Commission Expires:

Notary Public

**WORKING INTEREST OWNERS
AND/OR LESSEES OF RECORD**

William Allen Wright

Date: _____

By: _____

Name: _____

Title: _____

ACKNOWLEDGEMENT

STATE OF _____)
) ss.
COUNTY OF _____)

On this _____ day of _____, 2022, before me, a Notary Public for the State of _____, personally appeared _____, known to me to be the _____ of _____, the _____ that executed the foregoing instrument and acknowledged to me such _____ executed the same.

(SEAL)

My Commission Expires:

Notary Public

**WORKING INTEREST OWNERS
AND/OR LESSEES OF RECORD**

Billie Maltby McKee

Date: _____

By: _____

Name: _____

Title: _____

ACKNOWLEDGEMENT

STATE OF _____)
) ss.
COUNTY OF _____)

On this _____ day of _____, 2022, before me, a Notary Public for the State of _____, personally appeared _____, known to me to be the _____ of _____, the _____ that executed the foregoing instrument and acknowledged to me such _____ executed the same.

(SEAL)

My Commission Expires:

Notary Public

**WORKING INTEREST OWNERS
AND/OR LESSEES OF RECORD**

Dorothy Mary Gravley

Date: _____

By: _____

Name: _____

Title: _____

ACKNOWLEDGEMENT

STATE OF _____)
) ss.
COUNTY OF _____)

On this _____ day of _____, 2022, before me, a Notary Public for the State of _____, personally appeared _____, known to me to be the _____ of _____, the _____ that executed the foregoing instrument and acknowledged to me such _____ executed the same.

(SEAL)

My Commission Expires:

Notary Public

**WORKING INTEREST OWNERS
AND/OR LESSEES OF RECORD**

Mary Ann Maltby Berry

Date: _____

By: _____

Name: _____

Title: _____

ACKNOWLEDGEMENT

STATE OF _____)
) ss.
COUNTY OF _____)

On this _____ day of _____, 2022, before me, a Notary Public for the State of _____, personally appeared _____, known to me to be the _____ of _____, the _____ that executed the foregoing instrument and acknowledged to me such _____ executed the same.

(SEAL)

My Commission Expires:

Notary Public

**WORKING INTEREST OWNERS
AND/OR LESSEES OF RECORD**

EnPlat III, LLC

Date: _____

By: _____

Name: _____

Title: _____

ACKNOWLEDGEMENT

STATE OF _____)
) ss.
COUNTY OF _____)

On this _____ day of _____, 2022, before me, a Notary Public for the State of _____, personally appeared _____, known to me to be the _____ of _____, the _____ that executed the foregoing instrument and acknowledged to me such _____ executed the same.

(SEAL)

My Commission Expires:

Notary Public

**WORKING INTEREST OWNERS
AND/OR LESSEES OF RECORD**

Larimer F. Larremore

Date: _____

By: _____

Name: _____

Title: _____

ACKNOWLEDGEMENT

STATE OF _____)
) ss.
COUNTY OF _____)

On this _____ day of _____, 2022, before me, a Notary Public for the State of _____, personally appeared _____, known to me to be the _____ of _____, the _____ that executed the foregoing instrument and acknowledged to me such _____ executed the same.

(SEAL)

My Commission Expires:

Notary Public

**WORKING INTEREST OWNERS
AND/OR LESSEES OF RECORD**

Gary G. Jones and wife, Kim Jones

Date: _____

By: _____

Name: _____

Title: _____

ACKNOWLEDGEMENT

STATE OF _____)
) ss.
COUNTY OF _____)

On this _____ day of _____, 2022, before me, a Notary Public for the State of _____, personally appeared _____, known to me to be the _____ of _____, the _____ that executed the foregoing instrument and acknowledged to me such _____ executed the same.

(SEAL)

My Commission Expires:

Notary Public

**WORKING INTEREST OWNERS
AND/OR LESSEES OF RECORD**

Bryan Macey

Date: _____

By: _____

Name: _____

Title: _____

ACKNOWLEDGEMENT

STATE OF _____)
) ss.

COUNTY OF _____)

On this _____ day of _____, 2022, before me, a Notary Public for the State of _____, personally appeared _____, known to me to be the _____ of _____, the _____ that executed the foregoing instrument and acknowledged to me such _____ executed the same.

(SEAL)

My Commission Expires:

Notary Public

**WORKING INTEREST OWNERS
AND/OR LESSEES OF RECORD**

Bradley Macey

Date: _____

By: _____

Name: _____

Title: _____

ACKNOWLEDGEMENT

STATE OF _____)
) ss.
COUNTY OF _____)

On this _____ day of _____, 2022, before me, a Notary Public for the State of _____, personally appeared _____, known to me to be the _____ of _____, the _____ that executed the foregoing instrument and acknowledged to me such _____ executed the same.

(SEAL)

My Commission Expires:

Notary Public

**WORKING INTEREST OWNERS
AND/OR LESSEES OF RECORD**

Janet Macey

Date: _____

By: _____

Name: _____

Title: _____

ACKNOWLEDGEMENT

STATE OF _____)
) ss.

COUNTY OF _____)

On this _____ day of _____, 2022, before me, a Notary Public for the State of _____, personally appeared _____, known to me to be the _____ of _____, the _____ that executed the foregoing instrument and acknowledged to me such _____ executed the same.

(SEAL)

My Commission Expires:

Notary Public

**WORKING INTEREST OWNERS
AND/OR LESSEES OF RECORD**

**Estate of Mary Elizabeth Flint
a/k/a Bessie T. Flint**

Date: _____

By: _____

Name: _____

Title: _____

ACKNOWLEDGEMENT

STATE OF _____)
) ss.
COUNTY OF _____)

On this _____ day of _____, 2022, before me, a Notary Public for the State of _____, personally appeared _____, known to me to be the _____ of _____, the _____ that executed the foregoing instrument and acknowledged to me such _____ executed the same.

(SEAL)

My Commission Expires:

Notary Public

**WORKING INTEREST OWNERS
AND/OR LESSEES OF RECORD**

Myrtle Maltby Combs Cook

Date: _____

By: _____

Name: _____

Title: _____

ACKNOWLEDGEMENT

STATE OF _____)
) ss.
COUNTY OF _____)

On this _____ day of _____, 2022, before me, a Notary Public for the State of _____, personally appeared _____, known to me to be the _____ of _____, the _____ that executed the foregoing instrument and acknowledged to me such _____ executed the same.

(SEAL)

My Commission Expires:

Notary Public

**WORKING INTEREST OWNERS
AND/OR LESSEES OF RECORD**

Estate of Edward Chamberlin

Date: _____

By: _____

Name: _____

Title: _____

ACKNOWLEDGEMENT

STATE OF _____)
) ss.
COUNTY OF _____)

On this _____ day of _____, 2022, before me, a Notary Public for the State of _____, personally appeared _____, known to me to be the _____ of _____, the _____ that executed the foregoing instrument and acknowledged to me such _____ executed the same.

(SEAL)

My Commission Expires:

Notary Public

**WORKING INTEREST OWNERS
AND/OR LESSEES OF RECORD**

**Estate of Gladys Fairweather
Vaughn**

Date: _____

By: _____

Name: _____

Title: _____

ACKNOWLEDGEMENT

STATE OF _____)
) ss.
COUNTY OF _____)

On this _____ day of _____, 2022, before me, a Notary Public for the State of _____, personally appeared _____, known to me to be the _____ of _____, the _____ that executed the foregoing instrument and acknowledged to me such _____ executed the same.

(SEAL)

My Commission Expires:

Notary Public

**WORKING INTEREST OWNERS
AND/OR LESSEES OF RECORD**

**Estate of Charles Walter
Fairweather, II**

Date: _____

By: _____

Name: _____

Title: _____

ACKNOWLEDGEMENT

STATE OF _____)
) ss.
COUNTY OF _____)

On this _____ day of _____, 2022, before me, a Notary Public for the State of _____, personally appeared _____, known to me to be the _____ of _____, the _____ that executed the foregoing instrument and acknowledged to me such _____ executed the same.

(SEAL)

My Commission Expires:

Notary Public

**WORKING INTEREST OWNERS
AND/OR LESSEES OF RECORD**

Estate of George P. Larremore Jr.

Date: _____

By: _____

Name: _____

Title: _____

ACKNOWLEDGEMENT

STATE OF _____)
) ss.
COUNTY OF _____)

On this _____ day of _____, 2022, before me, a Notary Public for the State of _____, personally appeared _____, known to me to be the _____ of _____, the _____ that executed the foregoing instrument and acknowledged to me such _____ executed the same.

(SEAL)

My Commission Expires:

Notary Public

**WORKING INTEREST OWNERS
AND/OR LESSEES OF RECORD**

Dorothy L. Kenyon

Date: _____

By: _____

Name: _____

Title: _____

ACKNOWLEDGEMENT

STATE OF _____)
) ss.
COUNTY OF _____)

On this _____ day of _____, 2022, before me, a Notary Public for the State of _____, personally appeared _____, known to me to be the _____ of _____, the _____ that executed the foregoing instrument and acknowledged to me such _____ executed the same.

(SEAL)

My Commission Expires:

Notary Public

EXHIBIT "A"

Plat of communitized area covering 640.00 acres in E/2 of Section 9 and E/2 of Section 16,
Township 25 South, Range 26 East, N.M.P.M., Eddy County, New Mexico

Well Name/No.
Schlitz Federal Com #204H, #213H, #233H, #234H

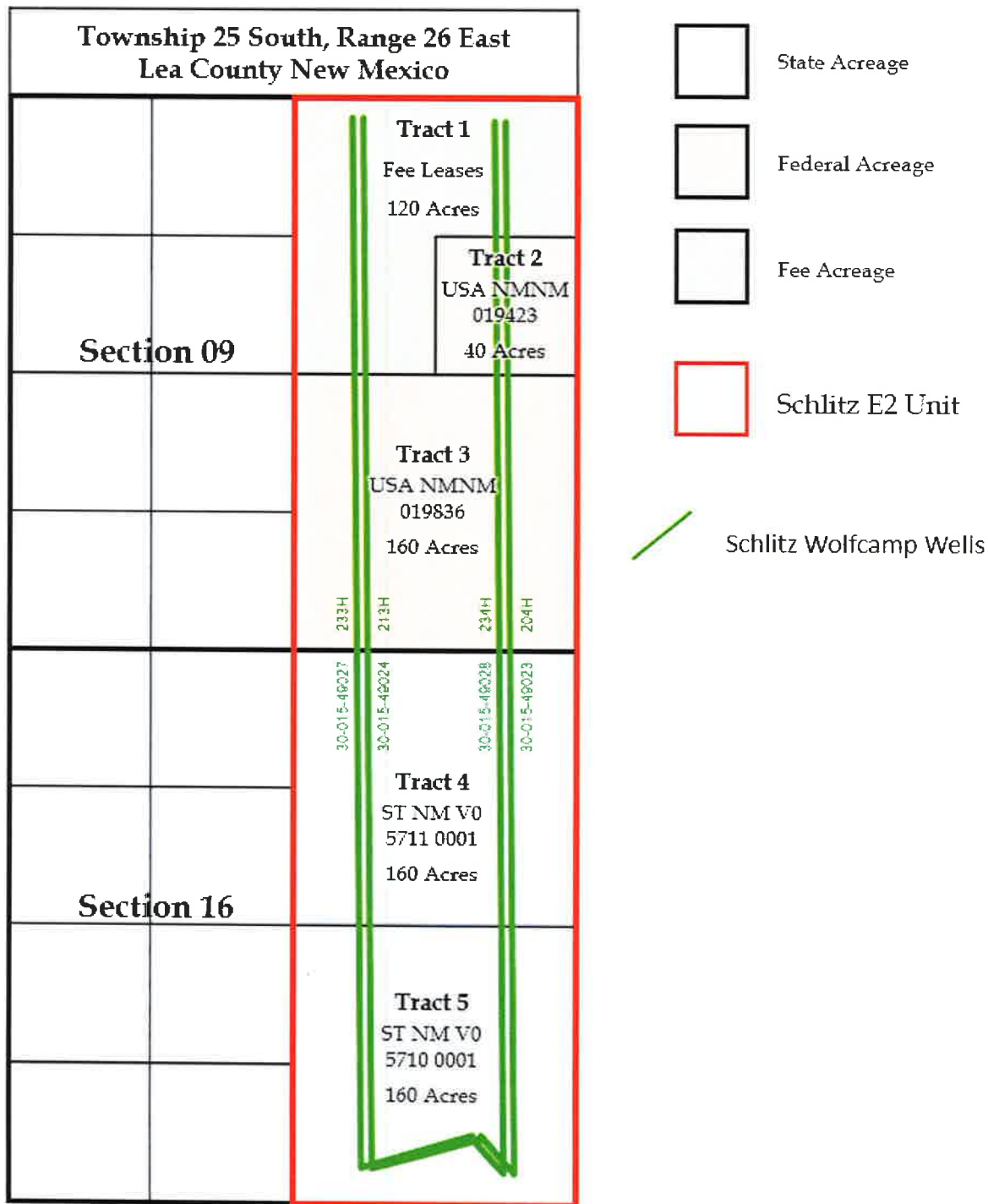


EXHIBIT "B"

To Communitization Agreement dated **March 1, 2022**, embracing the following described land in E/2 of Section 9 and E/2 of Section 16, Township 25 South, Range 26 East, N.M.P.M., Eddy County, New Mexico

Operator of Communitized Area: **Tap Rock Operating, LLC**

DESCRIPTION OF LEASES COMMITTED

Tract No. 1

Description of Land Committed:	<u>Township 25 South, Range 26 East, N.M.P.M</u> Section 9: SWNE, N2NE
Number of Acres:	120.00
Authority for Pooling:	Lease Clauses
Lessor:	BJH Energy Holdings, LLC
Current Lessee of Record:	Tap Rock Resources, LLC
Name of Working Interest Owners:	Tap Rock Resources, LLC
ORRI Owners:	Tap Rock Minerals, LP

Description of Land Committed:	<u>Township 25 South, Range 26 East, N.M.P.M</u> Section 9: SWNE, N2NE
Number of Acres:	120.00
Authority for Pooling:	Lease Clauses
Lessor:	Occidental Permian Limited Partnership
Current Lessee of Record:	CARP O&G, LLC, Occidental Permian, LP
Name of Working Interest Owners:	CARP O&G, LLC, Occidental Permian, LLC
ORRI Owners:	None

Description of Land Committed: Township 25 South, Range 26 East, N.M.P.M
Section 9: SWNE, N2NE

Number of Acres: 120.00

Authority for Pooling: Lease Clauses

Lessor: Sharon Fairweather Jones, as her separate property

Current Lessee of Record: Tap Rock Resources, LLC

Name of Working Interest Owners: Tap Rock Resources, LLC

ORRI Owners: None

Description of Land Committed: Township 25 South, Range 26 East, N.M.P.M
Section 9: SWNE, N2NE

Number of Acres: 120.00

Authority for Pooling: Lease Clauses

Lessor: Sharon Fairweather Jones, as her separate property

Current Lessee of Record: Tap Rock Resources, LLC

Name of Working Interest Owners: Tap Rock Resources, LLC

ORRI Owners: None

Description of Land Committed: Township 25 South, Range 26 East, N.M.P.M
Section 9: SWNE, N2NE

Number of Acres: 120.00

Authority for Pooling: Lease Clauses

Lessor: Marcella S. vonRadesky, as her separate property

Current Lessee of Record: Tap Rock Resources, LLC

Name of Working Interest Owners: Tap Rock Resources, LLC

ORRI Owners: Tap Rock Minerals, LP

Description of Land Committed: Township 25 South, Range 26 East, N.M.P.M
Section 9: SWNE, N2NE

Number of Acres: 120.00

Authority for Pooling: Lease Clauses

Lessor: Stewart D. Adams, as his separate property

Current Lessee of Record: Tap Rock Resources, LLC

Name of Working Interest Owners: Tap Rock Resources, LLC

ORRI Owners: Tap Rock Minerals, LP

Description of Land Committed: Township 25 South, Range 26 East, N.M.P.M
Section 9: SWNE, N2NE

Number of Acres: 120.00

Authority for Pooling: Lease Clauses

Lessor: Linda L. Gilbert, as her separate property

Current Lessee of Record: Tap Rock Resources, LLC

Name of Working Interest Owners: Tap Rock Resources, LLC

ORRI Owners: Tap Rock Minerals, LP

Description of Land Committed: Township 25 South, Range 26 East, N.M.P.M
Section 9: SWNE, N2NE

Number of Acres: 120.00

Authority for Pooling: Lease Clauses
Lessor: Howard M. Macey, as his separate property
Current Lessee of Record: Tap Rock Resources, LLC
Name of Working Interest Owners: Tap Rock Resources, LLC
ORRI Owners: Tap Rock Minerals, LP

Description of Land Committed: Township 25 South, Range 26 East, N.M.P.M
Section 9: SWNE, N2NE

Number of Acres: 120.00

Authority for Pooling: Lease Clauses
Lessor: Patrick Forgey, as his separate property
Current Lessee of Record: Tap Rock Resources, LLC
Name of Working Interest Owners: Tap Rock Resources, LLC
ORRI Owners: Tap Rock Minerals, LP

Description of Land Committed: Township 25 South, Range 26 East, N.M.P.M
Section 9: SWNE, N2NE

Number of Acres: 120.00

Authority for Pooling: Lease Clauses
Lessor: Alanna Macey, a/k/a Lonnie Macey, as her separate property
Current Lessee of Record: Tap Rock Resources, LLC
Name of Working Interest Owners: Tap Rock Resources, LLC
ORRI Owners: Tap Rock Minerals, LP

Description of Land Committed: Township 25 South, Range 26 East, N.M.P.M
Section 9: SWNE, N2NE

Number of Acres: 120.00

Authority for Pooling: Lease Clauses

Lessor: Larry G. Phillips and wife, Anne C. Phillips

Current Lessee of Record: Tap Rock Resources, LLC

Name of Working Interest Owners: Tap Rock Resources, LLC

ORRI Owners: None

Description of Land Committed: Township 25 South, Range 26 East, N.M.P.M
Section 9: SWNE, N2NE

Number of Acres: 120.00

Authority for Pooling: Lease Clauses

Lessor: Lee Thomas Goodman, as his separate property

Current Lessee of Record: Tap Rock Resources, LLC

Name of Working Interest Owners: Tap Rock Resources, LLC

ORRI Owners: Tap Rock Minerals, LP

Description of Land Committed: Township 25 South, Range 26 East, N.M.P.M
Section 9: SWNE, N2NE

Number of Acres: 120.00

Authority for Pooling: Lease Clauses

Lessor: Rebecca Wilkinson, as her separate property

Current Lessee of Record: Tap Rock Resources, LLC

Name of Working Interest Owners: Tap Rock Resources, LLC

ORRI Owners: Tap Rock Minerals, LP

Description of Land Committed: Township 25 South, Range 26 East, N.M.P.M
Section 9: SWNE, N2NE

Number of Acres: 120.00

Authority for Pooling: Lease Clauses

Lessor: Estate of Vicki L. Robinson

Current Lessee of Record: Kastleford Land Co.

Name of Working Interest Owners: Kastleford Land Co.

ORRI Owners: None

Description of Land Committed: Township 25 South, Range 26 East, N.M.P.M
Section 9: SWNE, N2NE

Number of Acres: 120.00

Authority for Pooling: Lease Clauses

Lessor: Amy Hunter, dealing in her sole and separate property

Current Lessee of Record: Tap Rock Resources, LLC

Name of Working Interest Owners: Tap Rock Resources, LLC

ORRI Owners: Tap Rock Minerals, LP

Description of Land Committed: Township 25 South, Range 26 East, N.M.P.M
Section 9: SWNE, N2NE

Number of Acres: 120.00

Authority for Pooling: Lease Clauses

Lessor: Bonnie Nation, dealing in her sole and separate property

Current Lessee of Record: Tap Rock Resources, LLC

Name of Working Interest Owners: Tap Rock Resources, LLC

ORRI Owners: Tap Rock Minerals, LP

Description of Land Committed: Township 25 South, Range 26 East, N.M.P.M
Section 9: SWNE, N2NE

Number of Acres: 120.00

Authority for Pooling: Lease Clauses

Lessor: Thomas Hunter, dealing in his sole and separate property

Current Lessee of Record: Tap Rock Resources, LLC

Name of Working Interest Owners: Tap Rock Resources, LLC

ORRI Owners: Tap Rock Minerals, LP

Description of Land Committed: Township 25 South, Range 26 East, N.M.P.M
Section 9: SWNE, N2NE

Number of Acres: 120.00

Authority for Pooling: Lease Clauses

Lessor: Thelma Catherine Hutson, as his separate property

Current Lessee of Record: Tap Rock Resources, LLC

Name of Working Interest Owners: Tap Rock Resources, LLC

ORRI Owners: Tap Rock Minerals, LP

Description of Land Committed: Township 25 South, Range 26 East, N.M.P.M
Section 9: SWNE, N2NE

Number of Acres: 120.00

Authority for Pooling: Lease Clauses

Lessor: Robert E. Flint

Current Lessee of Record: Kathryn M. Lewis

Name of Working Interest Owners: Kathryn M. Lewis

ORRI Owners: None

Description of Land Committed: Township 25 South, Range 26 East, N.M.P.M
Section 9: SWNE, N2NE

Number of Acres: 120.00

Authority for Pooling: Lease Clauses

Lessor: Barbara Flint Green

Current Lessee of Record: Kathryn M. Lewis

Name of Working Interest Owners: Kathryn M. Lewis

ORRI Owners: None

Description of Land Committed: Township 25 South, Range 26 East, N.M.P.M
Section 9: SWNE, N2NE

Number of Acres: 120.00

Authority for Pooling: Lease Clauses

Lessor: Jean E. Flint

Current Lessee of Record: Kathryn M. Lewis

Name of Working Interest Owners: Kathryn M. Lewis

ORRI Owners: None

Description of Land Committed: Township 25 South, Range 26 East, N.M.P.M
Section 9: SWNE, N2NE

Number of Acres: 120.00

Authority for Pooling: Lease Clauses

Lessor: Janice Flint

Current Lessee of Record: Kathryn M. Lewis

Name of Working Interest Owners: Kathryn M. Lewis

ORRI Owners: None

Description of Land Committed: Township 25 South, Range 26 East, N.M.P.M
Section 9: SWNE, N2NE

Number of Acres: 120.00

Authority for Pooling: Lease Clauses

Lessor: Marilyn Flint

Current Lessee of Record: Kathryn M. Lewis

Name of Working Interest Owners: Kathryn M. Lewis

ORRI Owners: None

Description of Land Committed: Township 25 South, Range 26 East, N.M.P.M
Section 9: SWNE, N2NE

Number of Acres: 120.00

Authority for Pooling: Unleased

Lessor: Barbara Maltby Weldon, as her separate property

Current Lessee of Record: Unleased

Name of Working Interest Owners: Unleased

ORRI Owners: Unleased

Description of Land Committed: Township 25 South, Range 26 East, N.M.P.M
Section 9: SWNE, N2NE

Number of Acres: 120.00

Authority for Pooling: Unleased

Lessor: Estate of Oaty Fairweather Thompson

Current Lessee of Record: Unleased

Name of Working Interest Owners: Unleased

ORRI Owners: Unleased

Description of Land Committed: Township 25 South, Range 26 East, N.M.P.M
Section 9: SWNE, N2NE

Number of Acres: 120.00

Authority for Pooling: Unleased

Lessor: JKM Energy, LLC

Current Lessee of Record: Unleased

Name of Working Interest Owners: Unleased

ORRI Owners: Unleased

Description of Land Committed: Township 25 South, Range 26 East, N.M.P.M
Section 9: SWNE, N2NE

Number of Acres: 120.00

Authority for Pooling: Unleased

Lessor: William Allen Wright, as his separate property

Current Lessee of Record: Unleased

Name of Working Interest Owners: Unleased

ORRI Owners: Unleased

Description of Land Committed: Township 25 South, Range 26 East, N.M.P.M
Section 9: SWNE, N2NE

Number of Acres: 120.00

Authority for Pooling: Unleased

Lessor: Billie Maltby McKee, as her separate property

Current Lessee of Record: Unleased

Name of Working Interest Owners: Unleased

ORRI Owners: Unleased

Description of Land Committed: Township 25 South, Range 26 East, N.M.P.M
Section 9: SWNE, N2NE

Number of Acres: 120.00

Authority for Pooling: Unleased

Lessor: Dorothy Mary Gravley, as her separate property

Current Lessee of Record: Unleased

Name of Working Interest Owners: Unleased

ORRI Owners: Unleased

Description of Land Committed: Township 25 South, Range 26 East, N.M.P.M
Section 9: SWNE, N2NE

Number of Acres: 120.00

Authority for Pooling: Unleased

Lessor: Mary Ann Maltby Berry, as her separate property

Current Lessee of Record: Unleased

Name of Working Interest Owners: Unleased

ORRI Owners: Unleased

Description of Land Committed: Township 25 South, Range 26 East, N.M.P.M
Section 9: SWNE, N2NE

Number of Acres: 120.00

Authority for Pooling: Unleased

Lessor: EnPlat III, LLC

Current Lessee of Record: Unleased

Name of Working Interest Owners: Unleased

ORRI Owners: Unleased

Description of Land Committed: Township 25 South, Range 26 East, N.M.P.M
Section 9: SWNE, N2NE

Number of Acres: 120.00

Authority for Pooling: Unleased

Lessor: Larimer F. "Larry" Larremore, as his separate property

Current Lessee of Record: Unleased

Name of Working Interest Owners: Unleased

ORRI Owners: Unleased

Description of Land Committed: Township 25 South, Range 26 East, N.M.P.M
Section 9: SWNE, N2NE

Number of Acres: 120.00

Authority for Pooling: Unleased

Lessor: Gary G. Jones and wife, Kim Jones

Current Lessee of Record: Unleased

Name of Working Interest Owners: Unleased

ORRI Owners: Unleased

Description of Land Committed: Township 25 South, Range 26 East, N.M.P.M
Section 9: SWNE, N2NE

Number of Acres: 120.00

Authority for Pooling: Unleased

Lessor: Bryan Macey, as his separate property

Current Lessee of Record: Unleased

Name of Working Interest Owners: Unleased

ORRI Owners: Unleased

Description of Land Committed: Township 25 South, Range 26 East, N.M.P.M
Section 9: SWNE, N2NE

Number of Acres: 120.00

Authority for Pooling: Unleased

Lessor: Bradley Macey, as his separate property

Current Lessee of Record: Unleased

Name of Working Interest Owners: Unleased

ORRI Owners: Unleased

Description of Land Committed: Township 25 South, Range 26 East, N.M.P.M
Section 9: SWNE, N2NE

Number of Acres: 120.00

Authority for Pooling: Unleased

Lessor: Janet Macey, as her separate property

Current Lessee of Record: Unleased

Name of Working Interest Owners: Unleased

ORRI Owners: Unleased

Description of Land Committed: Township 25 South, Range 26 East, N.M.P.M
Section 9: SWNE, N2NE

Number of Acres: 120.00

Authority for Pooling: Unleased

Lessor: Estate of Mary Elizabeth Flint, a/k/a Bessie T. Flint

Current Lessee of Record: Unleased

Name of Working Interest Owners: Unleased

ORRI Owners: Unleased

Description of Land Committed: Township 25 South, Range 26 East, N.M.P.M
Section 9: SWNE, N2NE

Number of Acres: 120.00

Authority for Pooling: Unleased

Lessor: Myrtle Maltby Combs Cook, as her separate property

Current Lessee of Record: Unleased

Name of Working Interest Owners: Unleased

ORRI Owners: Unleased

Description of Land Committed: Township 25 South, Range 26 East, N.M.P.M
Section 9: SWNE, N2NE

Number of Acres: 120.00

Authority for Pooling: Unleased

Lessor: Billie Maltby McKee, as her separate property

Current Lessee of Record: Unleased

Name of Working Interest Owners: Unleased

ORRI Owners: Unleased

Description of Land Committed: Township 25 South, Range 26 East, N.M.P.M
Section 9: SWNE, N2NE

Number of Acres: 120.00

Authority for Pooling: Unleased

Lessor: Estate of Edward Chamberlin

Current Lessee of Record: Unleased

Name of Working Interest Owners: Unleased

ORRI Owners: Unleased

Description of Land Committed: Township 25 South, Range 26 East, N.M.P.M
Section 9: SWNE, N2NE

Number of Acres: 120.00

Authority for Pooling: Unleased

Lessor: Estate of Gladys Fairweather Vaughn

Current Lessee of Record: Unleased

Name of Working Interest Owners: Unleased

ORRI Owners: Unleased

Description of Land Committed: Township 25 South, Range 26 East, N.M.P.M
Section 9: SWNE, N2NE

Number of Acres: 120.00

Authority for Pooling: Unleased

Lessor: Estate of Charles Walter Fairweather, II

Current Lessee of Record: Unleased

Name of Working Interest Owners: Unleased

ORRI Owners: Unleased

Description of Land Committed: Township 25 South, Range 26 East, N.M.P.M
Section 9: SWNE, N2NE

Number of Acres: 120.00

Authority for Pooling: Unleased

Lessor: Estate of George P. Larremore, Jr.

Current Lessee of Record: Unleased

Name of Working Interest Owners: Unleased

ORRI Owners: Unleased

Description of Land Committed: Township 25 South, Range 26 East, N.M.P.M
Section 9: SWNE, N2NE

Number of Acres: 120.00

Authority for Pooling: Unleased

Lessor: Dorothy L. Kenyon, as her separate property

Current Lessee of Record: Unleased

Name of Working Interest Owners: Unleased

ORRI Owners: Unleased

Tract No. 2

Lease Serial Number: NMNM 019423

Description of Land Committed: Township 25 South, Range 26 East, N.M.P.M
Section 9: SENE

Number of Acres: 40.00

Current Lessee of Record: Chevron USA, Inc

Name of Working Interest Owners: Tap Rock Resources, LLC, Penroc Oil Corporation, MEC Petroleum Corporation, Murchison Oil and Gas, LLC

ORRI Owners: EOG Resources, Inc, Bryan Bell Family, LLC, Howard A. Rubin, Inc, Rubie C. Bell Family, Limited Partnership #1, Wells Fargo, National Association, DMA, Inc, Charmar, LLC, Richard C. Deason, Thomas D. Deason, SAP, LLC, Lisa M. Enfield, MLE, LLC

Tract No. 3

Lease Serial Number: NMNM 019836

Description of Land Committed: Township 25 South, Range 26 East, N.M.P.M
Section 9: NESW

Number of Acres: 40.00

Current Lessee of Record: Chevron USA, Inc

Name of Working Interest Owners: Magnum Hunter Production, Inc, Tap Rock Resources, LLC, CARP O&G, LLC, Murchison Oil and Gas, LLC, OXY USA, MEC Petroleum

ORRI Owners: Chevron USA, Inc

Tract No. 4

Lease Serial Number: V0-5711

Description of Land Committed: Insofar and only insofar as said lease covers:
Township 25 South, Range 26 East, N.M.P.M
Section 16: NE

Number of Gross Acres: 160.00

Lessor: EOG Resources

Name of Working Interest Owners: Tap Rock Resources, LLC, CARP O&G, LLC, OXY USA

ORRI Owners: Tap Rock Minerals, LP, CM Royalties, OXY Y-1 Company, EOG Resources, Inc

Tract No. 5

Lease Serial Number: V0-5710

Description of Land Committed: Insofar and only insofar as said lease covers:
Township 25 South, Range 26 East, N.M.P.M
Section 16: NE

Number of Gross Acres: 160.00

Current Lessee of Record: EOG Resources, Inc

Name of Working Interest Owners: Tap Rock Resources, LLC, CARP O&G, LLC,
OXY USA

ORRI Owners: Tap Rock Minerals, LP, CM Royalties, OXY Y-1 Company, EOG Resources, Inc

RECAPITULATION

<u>No.</u>	<u>No. of Acres Committed</u>	<u>Percentage of Interest Tract in Communitized Area</u>
1	120.00	18.7500%
2	40.00	6.2500%
3	160.00	25.0000%
4	160.00	25.0000%
5	160.00	25.0000%
Total	640.00	100.0000%

From: [McClure, Dean, EMNRD](#) on behalf of [Engineer, OCD, EMNRD](#)
To: [Michael Rodriguez](#)
Cc: [McClure, Dean, EMNRD](#); [Wrinkle, Justin, EMNRD](#); [Powell, Brandon, EMNRD](#); [Paradis, Kyle O](#); [Walls, Christopher](#)
Subject: Approved Administrative Order OLM-268
Date: Monday, February 6, 2023 4:31:44 PM
Attachments: [OLM268 Order.pdf](#)

NMOCD has issued Administrative Order OLM-268 which authorizes Tap Rock Operating, LLC (372043) to surface commingle or off-lease measure, as applicable, the following wells:

Well API	Well Name	UL or Q/Q	S-T-R	Pool
30-015-49023	Schlitz Federal Com #204H	E/2	9-25S-26E	98220
		E/2	16-25S-26E	
30-015-49027	Schlitz Federal Com #233H	E/2	9-25S-26E	98220
		E/2	16-25S-26E	
30-015-49024	Schlitz Federal Com #213H	E/2	9-25S-26E	98220
		E/2	16-25S-26E	
30-015-49028	Schlitz Federal Com #234H	E/2	9-25S-26E	98220
		E/2	16-25S-26E	

The administrative order is attached to this email and can also be found online at OCD Imaging.

Please review the content of the order to ensure you are familiar with the authorities granted and any conditions of approval. If you have any questions regarding this matter, please contact me.

Dean McClure
Petroleum Engineer, Oil Conservation Division
New Mexico Energy, Minerals and Natural Resources Department
(505) 469-8211

TAP ROCK RESOURCES, LLC

523 PARK POINT DRIVE, SUITE 200 - GOLDEN, COLORADO 80401



January 4, 2023

Oil Conservation Division
New Mexico Department of Energy,
Minerals and Natural Resources
1220 South Saint Francis Drive
Santa Fe, New Mexico 87505

**Re: Application of Tap Rock Operating, LLC for Administrative Approval of Off-Lease Measurement of Oil and Gas Production.
Schlitz Federal Com #204H, #213H, #233H, #234H**

To whom it may concern,

I am attorney in fact and authorized representative of Tap Rock Operating, LLC, the Applicant herein.

On November 22, 2022, a notice of application letter attached as **Exhibit A** and the referenced application were sent by certified mail to all parties entitled to receive notice. **Exhibit A** also contains a tracking sheet that identifies the parties and addresses where notice was sent to and the status of receipt.

On November 25, 2022, notice was also directed to all interested parties by publication in the Carlsbad Current Argus. An Affidavit of Publication from the Legal Clerk of the Carlsbad Current Argus and a copy of the notice publication are attached as **Exhibit B**.

I understand this Self-Affirmed Statement will be used as written testimony in this application. I affirm that my testimony above is true and correct and is made under penalty of perjury under the laws of the State of New Mexico. My testimony is made as of the date below.

Respectfully submitted,

TAP ROCK OPERATING, LLC

A handwritten signature in black ink, appearing to read "MR", written over a horizontal line.

Michael Rodriguez
(720) 245-2606
mdrodriguez@taprk.com
Attorney for Tap Rock Operating, LLC

01/04/2023

Date

TAP ROCK OPERATING, LLC

523 PARK POINT DRIVE, SUITE 200 - GOLDEN, COLORADO 80401

MICHAEL RODRIGUEZ – ATTORNEY
MDRODRIGUEZ@TAPRK.COM



November 22, 2022

VIA CERTIFIED MAIL
RETURN RECEIPT REQUESTED

TO: ALL AFFECTED PARTIES

**Re: Application of Tap Rock Operating, LLC for Administrative Approval of Off- Lease
Measurement of Oil and Gas Production.
*Schlitz Federal Com #204H, #213H, #233H, #234H***

To whom it may concern:

Enclosed is a copy of the above-referenced application which was filed with the New Mexico Oil Conservation Division on this date. Any objection to this application must be filed in writing within twenty days from this date with the applicant and the New Mexico Oil Conservation Division, 1220 South St. Francis Drive, Santa Fe, New Mexico, 87505. If no objection is received within this twenty-day period, this application may be approved administratively by the Division.

If you have any questions about this application, please contact:

Jeff Trlica
Tap Rock Operating, LLC
(720) 772-5910
jtrlica@taprk.com

Thank you,

/s/ Michael Rodriguez
Michael Rodriguez
ATTORNEY FOR
TAP ROCK OPERATING, LLC

MailClass	TrackingNo	ToCompanyNam e	ToName	DeliveryAddress	AddressLine2	City	State	Zip	MailDate	ERR_SigDate	ERR_FTPStatus	USPS_Status
Certified with Return Receipt (Signature)	9414811898765811475935		OFFICE OF NATURAL RESOURCES REVENUE	PO Box 25627		Denver	CO	80225-0627	11/22/2022	12/01/2022 01:45:02	SUCCESS	Your item was picked up at a postal facility at 9:42 am on November 30, 2022 in DENVER, CO 80225.
Certified with Return Receipt (Signature)	9414811898765811475973	C/O Frank Robert Janusa CPA Mm	BRYAN BELL FAMILY LLC	PO Box 24591		New Orleans	LA	70184-4591	11/22/2022	12/03/2022 01:47:37	SUCCESS	Your item was picked up at the post office at 3:39 pm on December 1, 2022 in NEW ORLEANS, LA 70124.
Certified with Return Receipt (Signature)	9414811898765811475652		CHARMAR LLC	4816 Vista Del Oso Ct NE		Albuquerque	NM	87109-2557	11/22/2022	11/30/2022 00:55:29	SUCCESS	Your item was delivered to an individual at the address at 1:48 pm on November 29, 2022 in ALBUQUERQUE, NM 87109.
Certified with Return Receipt (Signature)	9414811898765811475669		DMA INC	PO Box 1496		Roswell	NM	88202-1496	11/22/2022			Your package will arrive later than expected, but is still on its way. It is currently in transit to the next facility.
Certified with Return Receipt (Signature)	9414811898765811475621		RICHARD C DEASON	1301 Havenhurst Dr Apt 217		West Hollywood	CA	90046-4546	11/22/2022	11/30/2022 00:55:21	SUCCESS	Your item was delivered to an individual at the address at 3:46 pm on November 29, 2022 in LOS ANGELES, CA 90046.
Certified with Return Receipt (Signature)	9414811898765811475607		SAP LLC	4901 Whitney Ln		Roswell	NM	88203-9002	11/22/2022	12/03/2022 06:46:37	SUCCESS	Your item was delivered to an individual at the address at 11:24 am on December 2, 2022 in ROSWELL, NM 88203.
Certified with Return Receipt (Signature)	9414811898765811475690		THOMAS D DEASON	1405 Knight Ave		Wolfforth	TX	79382-3280	11/22/2022	12/09/2022 07:47:01	SUCCESS	Your item has been delivered to the original sender at 9:45 am on December 8, 2022 in ALBUQUERQUE, NM 87199.
Certified with Return Receipt (Signature)	9414811898765811475645		COMMISSIONER OF PUBLIC LANDS	PO Box 1148		Santa Fe	NM	87504-1148	11/22/2022	12/01/2022 01:44:58	SUCCESS	Your item was picked up at a postal facility at 6:55 am on November 30, 2022 in SANTA FE, NM 87501.
Certified with Return Receipt (Signature)	9414811898765811475683		OXY USA WTP LP	5 Greenway Plz Ste 110		Houston	TX	77046-0521	11/22/2022	11/30/2022 00:55:22	SUCCESS	Your item has been delivered to an agent for final delivery in HOUSTON, TX 77046 on November 29, 2022 at 11:04 am.
Certified with Return Receipt (Signature)	9414811898765811475676		MAGNUM HUNTER PRODUCTION INC	600 N Marienfeld St Ste 600		Midland	TX	79701-4405	11/22/2022	11/30/2022 00:55:22	SUCCESS	Your item was delivered to an individual at the address at 6:29 am on November 29, 2022 in MIDLAND, TX 79701.
Certified with Return Receipt (Signature)	9414811898765811475157		EOG RESOURCES INC	PO Box 2267	Midland Division - Land Dept	Midland	TX	79702-2267	11/22/2022			Your package will arrive later than expected, but is still on its way. It is currently in transit to the next facility.
Certified with Return Receipt (Signature)	9414811898765811475164		CHEVRON USA INC	1400 Smith St		Houston	TX	77002-7327	11/22/2022	12/06/2022 07:48:06	SUCCESS	Your item was picked up at a postal facility at 4:29 pm on December 5, 2022 in HOUSTON, TX 77002.
Certified with Return Receipt (Signature)	9414811898765811475126		MEC PETROLEUM CORPORATION	PO Box 11265		Midland	TX	79702-8265	11/22/2022	12/01/2022 01:44:58	SUCCESS	Your item was delivered at 9:38 am on November 30, 2022 in MIDLAND, TX 79702.
Certified with Return Receipt (Signature)	9414811898765811475102		PENROC OIL CORPORATION	PO Box 2769		Hobbs	NM	88241-2769	11/22/2022	12/01/2022 01:45:35	SUCCESS	Your item was delivered at 2:58 pm on November 30, 2022 in HOBBS, NM 88240.
Certified with Return Receipt (Signature)	9414811898765811475195		MURCHISON OIL AND GAS LLC	7250 Dallas Pkwy Ste 1400		Plano	TX	75024-5002	11/22/2022	11/30/2022 00:55:24	SUCCESS	Your item was delivered to the front desk, reception area, or mail room at 11:43 am on November 29, 2022 in PLANO, TX 75024.
Certified with Return Receipt (Signature)	9414811898765811475140		OCCIDENTAL PERMIAN LP	5 Greenway Plz Ste 110		Houston	TX	77046-0521	11/22/2022	11/30/2022 00:55:23	SUCCESS	Your item has been delivered to an agent for final delivery in HOUSTON, TX 77046 on November 29, 2022 at 11:04 am.
Certified with Return Receipt (Signature)	9414811898765811475133		MASON OAKS ENERGY HOLDINGS LLC	6125 Luther Ln Ste 188		Dallas	TX	75225-6202	11/22/2022			Your package will arrive later than expected, but is still on its way. It is currently in transit to the next facility.
Certified with Return Receipt (Signature)	9414811898765811475171		LINDA L GILBERT	6111 Los Hermanos Ct NE		Albuquerque	NM	87111-1156	11/22/2022	11/29/2022 06:47:48	SUCCESS	Your item was delivered to an individual at the address at 2:35 pm on November 28, 2022 in ALBUQUERQUE, NM 87111.
Certified with Return Receipt (Signature)	9414811898765811475317		BJH ENERGY HOLDINGS LLC	7144 E 1st Ave		Scottsdale	AZ	85251-4306	11/22/2022	12/02/2022 07:46:52	SUCCESS	Your item was picked up at the post office at 2:13 pm on December 1, 2022 in SCOTTSDALE, AZ 85257.
Certified with Return Receipt (Signature)	9414811898765811475355		HOWARD M MACEY	610 Jefferson St		Lander	WY	82520-2127	11/22/2022	11/29/2022 06:47:48	SUCCESS	Your item was delivered to an individual at the address at 3:20 pm on November 28, 2022 in LANDER, WY 82520.
Certified with Return Receipt (Signature)	9414811898765811475324		ALANNA MARTINE MACEY	675 1/2 Lincoln St		Lander	WY	82520-2731	11/22/2022	12/09/2022 07:47:02	SUCCESS	Your item was picked up at the post office at 3:34 pm on December 8, 2022 in CASPER, WY 82609.
Certified with Return Receipt (Signature)	9414811898765811475300		MARCELLA S VONRADESKY	1182 Vicksburg St		Deltona	FL	32725-2842	11/22/2022	12/07/2022 07:47:38	SUCCESS	Your item was delivered to an individual at the address at 1:29 pm on December 6, 2022 in DELTONA, FL 32725.
Certified with Return Receipt (Signature)	9414811898765811475348		REBECCA WILKINSON	53406 Appleton Rd		Milton Freewater	OR	97862-7645	11/22/2022	11/30/2022 00:55:24	SUCCESS	Your item was delivered to an individual at the address at 1:48 pm on November 29, 2022 in MILTON FREEWATER, OR 97862.
Certified with Return Receipt (Signature)	9414811898765811475386		STEWART D ADAMS	128 Point Fosdick Cir NW		Gig Harbor	WA	98335-7818	11/22/2022	12/01/2022 01:45:34	SUCCESS	Your item was delivered to an individual at the address at 12:31 pm on November 30, 2022 in GIG HARBOR, WA 98335.
Certified with Return Receipt (Signature)	9414811898765811475331		LEE THOMAS GOODMAN	247 NW 8th Ave		Milton Freewater	OR	97862-1924	11/22/2022	12/02/2022 07:46:52	SUCCESS	Your item was picked up at the post office at 1:44 pm on December 1, 2022 in MILTON FREEWATER, OR 97862.
Certified with Return Receipt (Signature)	9414811898765811475379		LARRY G AND ANNE PHILLIPS	PO Box 2197		Midland	TX	79702-2197	11/22/2022	12/10/2022 07:46:44	SUCCESS	Your item was delivered at 10:15 am on December 9, 2022 in MIDLAND, TX 79702.
Certified with Return Receipt (Signature)	9414811898765811475010		SHARON JONES	PO Box 67		Llano	TX	78643-0067	11/22/2022	11/30/2022 00:55:34	SUCCESS	Your item was picked up at the post office at 2:28 pm on November 29, 2022 in LLANO, TX 78643.
Certified with Return Receipt (Signature)	9414811898765811475065		BEXP II ALPHA LLC	5914 W Courtyard Dr Ste 340		Austin	TX	78730-4928	11/22/2022	11/30/2022 00:55:30	SUCCESS	Your item was delivered to the front desk, reception area, or mail room at 10:29 am on November 29, 2022 in AUSTIN, TX 78730.

Certified with Return Receipt (Signature)	9414811898765811475003	BEXP II OMEGA LLC	5914 W Courtyard Dr Ste 340	Austin	TX	78730-4928	11/22/2022	11/30/2022 00:55:33	SUCCESS
Certified with Return Receipt (Signature)	9414811898765811475041	CARP O&G LLC	312 S Weber St Ste 260	Colorado Springs	CO	80903-2150	11/22/2022	12/01/2022 01:45:13	SUCCESS
Certified with Return Receipt (Signature)	9414811898765811475089	OXY Y 1 COMPANY	PO Box 841803	Dallas	TX	75284-1803	11/22/2022	12/02/2022 07:46:51	SUCCESS
Certified with Return Receipt (Signature)	9414811898765811475034	STEVEN RAY WRIGHT	5062 Arena Dr	Las Cruces	NM	88012-0643	11/22/2022	11/30/2022 00:55:30	SUCCESS
Certified with Return Receipt (Signature)	9414811898765811475072	AMY L HUNTER	785 Fremont St	Lander	WY	82520-3821	11/22/2022	11/29/2022 06:47:46	SUCCESS
Certified with Return Receipt (Signature)	9414811898765811475416	BONNIE NATION	712 Lane 12 1/2	Lovell	WY	82431-9528	11/22/2022	11/29/2022 06:47:46	SUCCESS
Certified with Return Receipt (Signature)	9414811898765811475454	THOMAS M HUNTER	1060 S 2nd St	Lander	WY	82520-3903	11/22/2022	11/29/2022 06:47:45	SUCCESS
Certified with Return Receipt (Signature)	9414811898765811475423	THELMA CATHERINE HUTSON	4101 SW 45 unit 707	Amarillo	TX	79019	11/22/2022	12/13/2022 07:46:10	SUCCESS
Certified with Return Receipt (Signature)	9414811898765811475409	BILLIE E. MCKEE	1084 Hermes Ave	Encinitas	CA	92024-1703	11/22/2022	11/30/2022 00:55:30	SUCCESS
Certified with Return Receipt (Signature)	9414811898765811475492	KASTLEFORD LAND CO	PO Box 51540	Midland	TX	79710-1540	11/22/2022	12/01/2022 01:45:34	SUCCESS
Certified with Return Receipt (Signature)	9414811898765811475485	KATHRYN M LEWIS	2413 Stanolind Ave	Midland	TX	79705-8533	11/22/2022		
Certified with Return Receipt (Signature)	9414811898765811475430	ENPLAT III LLC	PO Box 2078	Abilene	TX	79604-2078	11/22/2022	12/06/2022 07:48:06	SUCCESS
Certified with Return Receipt (Signature)	9414811898765811475478	VICKI L ROBINSON ESTATE	8341 Wakefield Ave	Panorama City	CA	91402-3751	11/22/2022	12/03/2022 06:46:37	SUCCESS
Certified with Return Receipt (Signature)	9414811898765811475553	ROBERT E FLINT	7425 S Jamestown Ave	Tulsa	OK	74136-5945	11/22/2022	11/30/2022 00:55:32	SUCCESS
Certified with Return Receipt (Signature)	9414811898765811475560	BARBARA E GREEN	5751 Bob Smith Ave	Plant City	FL	33565-3509	11/22/2022	12/07/2022 07:47:37	SUCCESS
Certified with Return Receipt (Signature)	9414811898765811475522	JEAN E FLINT	43526 Little Vegas Dr	Hammond	LA	70403-0802	11/22/2022		
Certified with Return Receipt (Signature)	9414811898765811475508	JANICE FLINT	3789 La Donna Ave	Palo Alto	CA	94306-3151	11/22/2022	11/30/2022 00:55:32	SUCCESS
Certified with Return Receipt (Signature)	9414811898765811475546	MARILYN FLINT	PO Box 160746	Big Sky	MT	59716-0746	11/22/2022		
Certified with Return Receipt (Signature)	9414811898765811475584	OSPREY OIL AND GAS II LLC	707 N Carrizo St	Midland	TX	79701-3240	11/22/2022	11/30/2022 00:55:31	SUCCESS
Certified with Return Receipt (Signature)	9414811898765811475577	CM ROYALTIES LP	306 W Wall St Ste 500	Midland	TX	79701-5173	11/22/2022	11/30/2022 00:55:30	SUCCESS
Certified with Return Receipt (Signature)	9414811898765811472217	HOWARD A RUBIN INC	PO Box 58	El Rito	NM	87530-0058	11/22/2022	12/06/2022 07:48:06	SUCCESS
Certified with Return Receipt (Signature)	9414811898765811472255	RUBIE C BELL FAMILY LP No 1	1331 3rd St	New Orleans	LA	70130-5743	11/22/2022	12/02/2022 07:46:54	SUCCESS
Certified with Return Receipt (Signature)	9414811898765811472262	National Assoc, Succ Ttee ROBERT N ENFIELD IRREV TR B	201 Main St	Fort Worth	TX	76102-3105	11/22/2022	12/13/2022 07:46:08	SUCCESS
Certified with Return Receipt (Signature)	9414811898765811472224	Ronald H Mayer, Ttee RONALD & MARTHA MAYER REV TR DTD 3/19/90	PO Box 2391	Roswell	NM	88202-2391	11/22/2022	12/14/2022 07:45:01	SUCCESS
Certified with Return Receipt (Signature)	9414811898765811472200	Lisa M Enfield, Ttee THE LISA M ENFIELD TR UTA DTD 1/23/2015	141 E Palace Ave Ste 210	Santa Fe	NM	87501-2041	11/22/2022	12/18/2022 12:44:36	SUCCESS
Certified with Return Receipt (Signature)	9414811898765811472293	MLE LLC	141 E Palace Ave Ste 210	Santa Fe	NM	87501-2041	11/22/2022	12/18/2022 12:44:38	SUCCESS
Certified with Return Receipt (Signature)	9414811898765811472248	BARBARA MALTBY WELDON	21228 Gary Dr	Castro Valley	CA	94546-6141	11/22/2022	12/03/2022 06:46:39	SUCCESS
Certified with Return Receipt (Signature)	9414811898765811472231	THE ESTATE OF OATY FAIRWEATHER THOMPSON	PO Box 489	Apt 321 Sabinal	TX	78881-0489	11/22/2022	12/01/2022 01:45:35	SUCCESS
Certified with Return Receipt (Signature)	9414811898765811472279	JKM ENERGY LLC	26 E Compress Rd	Artesia	NM	88210-9215	11/22/2022	12/01/2022 01:45:33	SUCCESS
Certified with Return Receipt (Signature)	9414811898765811472811	WILLIAM ALLEN WRIGHT	1005 W Wilkenson Dr	Oro Valley	AZ	85704-3617	11/22/2022		

Your item was delivered to the front desk, reception area, or mail room at 10:28 am on November 29, 2022 in AUSTIN, TX 78730. Your item was delivered to the front desk, reception area, or mail room at 11:23 am on November 30, 2022 in COLORADO SPRINGS, CO 80903.

Your item was picked up at a postal facility at 7:16 pm on December 1, 2022 in DALLAS, TX 75260.

Your item was delivered to an individual at the address at 2:22 pm on November 29, 2022 in LAS CRUCES, NM 88012.

Your item was delivered to an individual at the address at 4:21 pm on November 28, 2022 in LANDER, WY 82520.

Your item was delivered to an individual at the address at 3:21 pm on November 28, 2022 in LOVELL, WY 82431. Your item was delivered to an individual at the address at 1:28 pm on November 28, 2022 in LANDER, WY 82520.

Your item was delivered at 2:24 pm on December 12, 2022 in AMARILLO, TX 79109. Your item was delivered to an individual at the address at 3:51 pm on November 29, 2022 in ENCINITAS, CA 92024. Your item was delivered at 10:11 am on November 30, 2022 in MIDLAND, TX 79705.

This is a reminder to arrange for redelivery of your item or your item will be returned to sender.

Your item was picked up at the post office at 10:56 am on December 5, 2022 in ABILENE, TX 79601.

Your item was delivered to an individual at the address at 10:28 am on December 2, 2022 in PANORAMA CITY, CA 91402.

Your item was delivered to an individual at the address at 5:59 pm on November 29, 2022 in TULSA, OK 74136.

Your item was picked up at the post office at 9:05 am on December 6, 2022 in PLANT CITY, FL 33566.

Your package will arrive later than expected, but is still on its way. It is currently in transit to the next facility.

Your item was delivered to an individual at the address at 3:52 pm on November 29, 2022 in PALO ALTO, CA 94306.

Your package will arrive later than expected, but is still on its way. It is currently in transit to the next facility.

Your item was delivered to an individual at the address at 6:27 am on November 29, 2022 in MIDLAND, TX 79701.

Your item was delivered to an individual at the address at 12:10 pm on November 29, 2022 in MIDLAND, TX 79701.

Your item has been delivered to the original sender at 9:37 am on December 5, 2022 in ALBUQUERQUE, NM 87199.

Your item was delivered to an individual at the address at 3:01 pm on December 1, 2022 in NEW ORLEANS, LA 70130.

Your item was delivered to an individual at the address at 12:39 pm on December 12, 2022 in FORT WORTH, TX 76102.

Your item was delivered to an individual at the address at 11:19 am on December 13, 2022 in ROSWELL, NM 88201.

Your item has been delivered to the original sender at 10:33 am on December 17, 2022 in ALBUQUERQUE, NM 87109.

Your item has been delivered to the original sender at 10:33 am on December 17, 2022 in ALBUQUERQUE, NM 87109.

Your item was delivered to an individual at the address at 5:24 pm on December 2, 2022 in CASTRO VALLEY, CA 94546. Your item was picked up at the post office at 9:58 am on November 30, 2022 in SABINAL, TX 78881. Your item was delivered to an individual at the address at 11:10 am on November 30, 2022 in ARTESIA, NM 88210.

Your package will arrive later than expected, but is still on its way. It is currently in transit to the next facility.

Certified with Return Receipt (Signature)	9414811898765811472859	DOROTHY MARY GRAVLEY	2432 Cambridge St	Odessa	TX	79761-3220	11/22/2022	12/18/2022 12:44:35	SUCCESS
Certified with Return Receipt (Signature)	9414811898765811472828	MARY ANN MALTBY BERRY	4602 Stonebridge Dr W	Saint Joseph	MO	64505-8310	11/22/2022		
Certified with Return Receipt (Signature)	9414811898765811472804	LARIMER F LARREMORE	5051 W Boothill Dr Ste 350	West Valley	UT	84120-4560	11/22/2022	12/11/2022 07:46:13	SUCCESS
Certified with Return Receipt (Signature)	9414811898765811472897	GARY G JONES	PO Box 4380	Horseshoe Bay	TX	78657-4380	11/22/2022	12/20/2022 07:45:00	SUCCESS
Certified with Return Receipt (Signature)	9414811898765811472842	BRYAN MACEY	1622 Kirkcoln Dr	Rawlins	WY	82301-4231	11/22/2022	12/01/2022 01:45:17	SUCCESS
Certified with Return Receipt (Signature)	9414811898765811472880	BRADLEY MACEY	2001 Fulton St	Aurora	CO	80010-1161	11/22/2022	12/06/2022 07:48:05	SUCCESS
Certified with Return Receipt (Signature)	9414811898765811472835	JANET MACEY	1622 Kirkcoln Dr Apt 15	Rawlins	WY	82301-4231	11/22/2022	12/01/2022 01:45:35	SUCCESS
Certified with Return Receipt (Signature)	9414811898765811472712	MYRTLE MALTBY COMBS COOK	181 N Pixley St	Orange	CA	92868	11/22/2022	12/07/2022 07:47:41	SUCCESS
Certified with Return Receipt (Signature)	9414811898765811472750	ESTATE OF EDWARD CHAMBERLIN	1502 James Pl	Goshen	IN	46526-2249	11/22/2022		
Certified with Return Receipt (Signature)	9414811898765811472767	ESTATE OF GLADYS FAIRWEATHER VAUGHN	502 Ventura Ct	Lady Lake	FL	32159-5612	11/22/2022	12/02/2022 07:46:51	SUCCESS
Certified with Return Receipt (Signature)	9414811898765811472729	ESTATE OF GEORGE P LARREMORE JR	1750 N Pine St Ste 103	PMB 198	Post Falls	ID	83854	11/22/2022	
Certified with Return Receipt (Signature)	9414811898765811472705	DOROTHY L KENYON	1000 Shiloh Dr	No G4	Springfield	TN	37172-6478	11/22/2022	
Certified with Return Receipt (Signature)	9414811898765811472743	WPX ENERGY PERMIAN, LLC	333 W Sheridan Ave 5400 Lyndon B Johnson Fwy	Oklahoma City	OK	73102-5010	11/22/2022	12/06/2022 09:09:11	SUCCESS
Certified with Return Receipt (Signature)	9414811898765811472781	MRC PERMIAN COMPANY	Ste 1500	Dallas	TX	75240-1017	11/22/2022	11/30/2022 00:55:32	SUCCESS
Certified with Return Receipt (Signature)	9414811898765811472774	Attn Ronald D Shrader	SHRADER ENTERPRISES LP	Wichita	KS	67217-1628	11/22/2022	11/30/2022 00:55:33	SUCCESS
Certified with Return Receipt (Signature)	9414811898765811472910	AMERICA WEST RESOURCES LLC	3349 S Saint Paul Ave PO Box 3383	Midland	TX	79702-3383	11/22/2022	12/01/2022 01:45:34	SUCCESS
Certified with Return Receipt (Signature)	9414811898765811472958	SUNCREST RESOURCES LLC	PO Box 164812	Fort Worth	TX	76161-4812	11/22/2022	12/06/2022 07:48:13	SUCCESS
Certified with Return Receipt (Signature)	9414811898765811472965	SPEYSIDE RESOURCES LLC	PO Box 10458	Midland	TX	79702-7458	11/22/2022	12/08/2022 06:44:48	SUCCESS
Certified with Return Receipt (Signature)	9414811898765811472927	BLACK MAGIC No 2 LLC	1720 S Bellaire St Ste 1209	Denver	CO	80222-4336	11/22/2022	11/30/2022 00:55:32	SUCCESS
Certified with Return Receipt (Signature)	9414811898765811472903	JANET J TIDWELL	610 Fm 114	De Kalb	TX	75559-4448	11/22/2022	11/30/2022 00:55:32	SUCCESS
Certified with Return Receipt (Signature)	9414811898765811472996	DIANA P HAMMONDS	108 Sharlotte Dr	New Boston	TX	75570-3610	11/22/2022		
Certified with Return Receipt (Signature)	9414811898765811472941	SOURCE ENERGY PERMIAN II LLC	16400 Dallas Pkwy Ste 400	Dallas	TX	75248-2643	11/22/2022	11/30/2022 00:55:31	SUCCESS
Certified with Return Receipt (Signature)	9414811898765811472989	NANCY BETH PARKS	9241 Elm Tree Cir	Tyler	TX	75703-7624	11/22/2022	11/30/2022 00:55:30	SUCCESS
Certified with Return Receipt (Signature)	9414811898765811472972	JAMES L THOMAS	904 Hermosa Dr NE	Albuquerque	NM	87110-7710	11/22/2022	12/13/2022 07:46:10	SUCCESS
Certified with Return Receipt (Signature)	9414811898765811472668	DEVELOPMENT CORPORATION	PO Box 429	Roswell	NM	88202-0429	11/22/2022	12/03/2022 06:46:39	SUCCESS
Certified with Return Receipt (Signature)	9414811898765811472606	ROSS DUNCAN PROPERTIES LLC	1404 W Main St	Artesia	NM	88210-1751	11/22/2022	12/01/2022 01:45:15	SUCCESS
Certified with Return Receipt (Signature)	9414811898765811472699	JAMES M LARREMORE III	1044 Parkview Dr Way	Salado	TX	76571-2000	11/22/2022	01/01/2023 01:45:43	SUCCESS
Certified with Return Receipt (Signature)	9414811898765811472644	KIM D EDGAR	559 Sandy Mountain Dr	Sunrise Beach	TX	78643-9264	11/22/2022	12/02/2022 07:46:51	SUCCESS
Certified with Return Receipt (Signature)	9414811898765811472682	DEL REY MINERALS LLC	PO Box 470981	Fort Worth	TX	76147-0981	11/22/2022	11/30/2022 00:55:34	SUCCESS
Certified with Return Receipt (Signature)	9414811898765811472637	NILO OPERATING COMPANY	PO Box 4362	Houston	TX	77210-4362	11/22/2022		

Your item has been delivered to the original sender at 10:33 am on December 17, 2022 in ALBUQUERQUE, NM 87109.

Your package will arrive later than expected, but is still on its way. It is currently in transit to the next facility.

Your item has been delivered to the original sender at 6:47 am on December 10, 2022 in ALBUQUERQUE, NM 87109.

Your item has been delivered to the original sender at 11:01 am on December 19, 2022 in ALBUQUERQUE, NM 87109.

Your item was picked up at the post office at 11:50 am on November 30, 2022 in RAWLINS, WY 82301.

Your item has been delivered to the original sender at 9:37 am on December 5, 2022 in ALBUQUERQUE, NM 87199.

Your item was picked up at the post office at 11:50 am on November 30, 2022 in RAWLINS, WY 82301.

Your item was delivered at 10:59 am on December 6, 2022 in ALBUQUERQUE, NM 87199.

Your package will arrive later than expected, but is still on its way. It is currently in transit to the next facility.

Your item was delivered to an individual at the address at 11:10 am on December 1, 2022 in LADY LAKE, FL 32159.

Your item was returned to the sender on December 31, 2022 at 5:47 am in POST FALLS, ID 83854 because the addressee was not known at the delivery address noted on the package.

Your package will arrive later than expected, but is still on its way. It is currently in transit to the next facility.

Your item was picked up at a postal facility at 7:59 am on November 29, 2022 in OKLAHOMA CITY, OK 73102.

Your item was delivered to an individual at the address at 10:09 am on November 29, 2022 in DALLAS, TX 75240.

Your item was delivered to an individual at the address at 9:22 am on November 29, 2022 in WICHITA, KS 67217.

Your item was delivered at 11:28 am on November 30, 2022 in MIDLAND, TX 79701.

Your item was delivered at 2:15 pm on December 5, 2022 in FORT WORTH, TX 76161.

Your item was picked up at a postal facility at 1:50 pm on December 7, 2022 in MIDLAND, TX 79701.

Your item was delivered to the front desk, reception area, or mail room at 3:11 pm on November 29, 2022 in DENVER, CO 80222.

Your item was delivered to an individual at the address at 9:58 am on November 29, 2022 in DE KALB, TX 75559.

Your item departed our USPS facility in ALBUQUERQUE, NM 87101 on January 2, 2023 at 5:54 pm. The item is currently in transit to the destination.

Your item has been delivered to an agent for final delivery in DALLAS, TX 75248 on November 29, 2022 at 2:17 pm.

Your item was delivered to an individual at the address at 5:13 pm on November 29, 2022 in TYLER, TX 75703.

Your item has been delivered to the original sender at 9:49 am on December 12, 2022 in ALBUQUERQUE, NM 87199.

Your item was picked up at the post office at 11:07 am on December 2, 2022 in ROSWELL, NM 88201.

Your item was delivered to an individual at the address at 10:26 am on November 30, 2022 in ARTESIA, NM 88210.

Your item has been delivered to the original sender at 10:05 am on December 31, 2022 in ALBUQUERQUE, NM 87199.

Your item was picked up at the post office at 12:54 pm on December 1, 2022 in LLANO, TX 78643.

Your item was delivered at 9:37 am on November 29, 2022 in FORT WORTH, TX 76147.

This is a reminder to pick up your item before December 16, 2022 or your item will be returned on December 17, 2022. Please pick up the item at the HOUSTON, TX 77210 Post Office.

Carlsbad Current Argus.

PART OF THE USA TODAY NETWORK

Affidavit of Publication

Ad # 0005498286

This is not an invoice

TAP ROCK OPERATING, LLC
523 PARK POINT DRIVE STE 200


GOLDEN, CO 80401

I, a legal clerk of the **Carlsbad Current Argus**, a newspaper published daily at the City of Carlsbad, in said county of Eddy, state of New Mexico and of general paid circulation in said county; that the same is a duly qualified newspaper under the laws of the State wherein legal notices and advertisements may be published; that the printed notice attached hereto was published in the regular and entire edition of said newspaper and not in supplement thereof in editions dated as follows:

11/25/2022


Legal Clerk

Subscribed and sworn before me this November 25,
2022:



State of WI, County of Brown
NOTARY PUBLIC

1-7-25

My commission expires

Ad # 0005498286
PO #:
of Affidavits 1

This is not an invoice

KATHLEEN ALLEN
Notary Public
State of Wisconsin

To all interested parties subject to notice including: Office Of Natural Resources Revenue; Bryan Bell Family LLC; Frank Robert Janusa; Charmar LLC; Dma Inc; Richard C Deason; Sap LLC; Thomas D Deason; Commissioner Of Public Lands; Oxy USA Wtp LP; Magnum Hunter Production Inc; EOG Resources Inc; Chevron USA Inc; Mec Petroleum Corporation; Penroc Oil Corporation; Murchison Oil And Gas LLC; Occidental Permian LP; Mason Oaks Energy Holdings LLC; Linda L Gilbert; BJH Energy Holdings LLC; Howard M Macey; Alanna Martine Macey; Marcella S Vonradesky; Rebecca Wilkinson; Stewart D Adams; Lee Thomas Goodman; Larry G And Anne Phillips; Sharon Jones; Bexp II Alpha LLC; Bexp II Omega LLC; Carp O&G LLC; Oxy Y 1 Company; Steven Ray Wright; Amy L Hunter; Bonnie Nation; Thomas M Hunter; Thelma Catherine Hutson; Billie E Mckee; Kastleford Land Co; Kathryn M Lewis; Enplat III LLC; Vicki L Robinson Estate; Robert E Flint; Barbara E Green; Jean E Flint; Janice Flint; Marilyn Flint; Osprey Oil And Gas II LLC; Cm Royalties LP; Howard A Rubin Inc; Rubie C Bell Family LP #1; Robert N Enfield Irrev Tr B; Ronald & Martha Mayer Rev Tr Dtd 3/19/90; The Lisa M Enfield Tr Uta Dtd 1/23/2015; MLE LLC; Barbara Maltby Weldon; The Estate Of Oaty Fairweather Thompson; JKM Energy LLC; William Allen Wright; Dorothy Mary Gravley; Mary Ann Maltby Berry; Larimer F Larremore; Gary G Jones; Bryan Macey; Bradley Macey; Janet Macey; Myrtle Maltby Combs Cook; Estate Of Edward Chamberlin; Estate Of Gladys Fairweather Vaughn; Estate Of George P Larremore Jr; Dorothy L Kenyon; WPX Energy Permian, LLC; MRC Permian Company; Shrader Enterprises LP; America West Resources LLC; Suncrest Resources LLC; Speyside Resources LLC; Black Magic #2 LLC; Janet J Tidwell; Diana P Hammonds; Source Energy Permian II LLC; Nancy Beth Parks; James L Thomas; Featherstone Development Corporation; Ross Duncan Properties LLC; James M Larremore III; Kim D Edgar; Charles Walter Fairweather III Estate; Del Rey Minerals LLC; Nilo Operating Company; Kaye Fairweather Mixon Estate; Ronald D. Shrader; Ronald H. Mayer; Lisa M. Enfield; and their successors or assigns.

On November 22, 2022, Tap Rock Operating, LLC submitted an application to requesting approval for off-lease measurement of oil and gas for the following four (4) wells within the Purple Sage; Wolfcamp (GAS) [98220] pool located in the E/2 of Sections 9 and 16, Township 25 South, Range 26 East, Eddy County, New Mexico ("Subject Lands") and any additional infill wells that produce from the same pool within the Subject Lands: Schlitz Federal Com #204H (30-015-49023), Schlitz Federal Com #233H (30-015-49027), Schlitz Federal Com #213H (30-015-49024), and Schlitz Federal Com #234H (30-015-49028). Any objection to this application must be filed in writing within twenty days from the date of publication with the applicant and the New Mexico Oil Conservation Division, 1220 South St. Francis Drive, Santa Fe, New Mexico, 87505. If no objection is received within this twenty-day period, this application may be approved administratively by the Division. If you have any questions about this application, please contact Jeff Trlica at (720) 772-5910. #5498286, Current Argus, November 25, 2022

From: [Michael Rodriguez](#)
To: [McClure, Dean, EMNRD](#)
Subject: RE: [EXTERNAL] off-lease measurement application OLM-268
Date: Tuesday, January 17, 2023 11:09:56 AM
Attachments: [image001.png](#)
[350_510_CA_Schlitz Fed Com E2 Wolfcamp Fed TRR Executed.pdf](#)
[OLM Application - Schlitz - Well List.pdf](#)

Dean, attached is the E2 CA you requested. I am also attaching a revised well list correcting the typo in the header from "Talco CTB" to "Schlitz CTB." To confirm, this application does not pertain to the Talco CTB referenced in PLC-845.

Please let me know if there is anything else I can address.

Thank you,

Michael Rodriguez
Staff Attorney
(720) 245-2606
mdrodriguez@taprk.com



From: McClure, Dean, EMNRD <Dean.McClure@emnrn.dnm.gov>
Sent: Thursday, January 12, 2023 2:59 PM
To: Michael Rodriguez <mdrodriguez@taprk.com>
Subject: [EXTERNAL] off-lease measurement application OLM-268

[EXTERNAL] This email originated from outside your organization. Do not trust links or attachments.

Mr. Rodriguez,

I am reviewing off-lease measurement application OLM-268 which involves a commingling project that includes the Talco Central Tank Battery and is operated by Tap Rock Operating, LLC (372043).

I am not finding reference to the CA for these lands being approved on the BLM site. Please provide an executed copy of the CA agreement for the Wolfcamp underlying the following tract of land:

E/2	9-25S-26E
E/2	16-25S-26E

Referenced in the application are the Schlitz W2 and E2 Facility pads, but I do not see a location for the Talco central tank battery which is referenced within the writeup for this application as where the off-lease measurement is occurring. Please provide a location for the Talco CTB. Additionally, please note that if the referenced Talco CTB is the same battery as the one referenced in PLC-845, all production included in this OLM application will be required to remain segregated from the production from all other wells until after the production passes the sales meter.

Please note that failure to take steps to address each of the topics addressed in this email within 10 business days of receipt of this email may result in the Division rejecting the application requiring the submittal of a new application by the applicant once the topics have been fully addressed.

Dean McClure
Petroleum Engineer, Oil Conservation Division
New Mexico Energy, Minerals and Natural Resources Department
(505) 469-8211

Well Name	Well Number	US Well Number	Lease Number	Case Number	Operator
SCHLITZ FED	234H	3001549028	NMNM019836	NMNM019836	TAP ROCK
SCHLITZ FED	204H	3001549023	NMNM019836	NMNM019836	TAP ROCK
SCHLITZ FED	233H	3001549027	NMNM019836	NMNM019836	TAP ROCK
SCHLITZ FED	213H	3001549024	NMNM019836	NMNM019836	TAP ROCK

Notice of Intent

Sundry ID: 2671170

Type of Submission: Notice of Intent

Date Sundry Submitted: 05/10/2022

Date proposed operation will begin: 05/10/2022

Type of Action: Off-lease Measurement/Storage

Time Sundry Submitted: 03:05

Procedure Description: In accordance with 43 CFR 3173.23, Tap Rock requests off-lease measurement and off-lease royalty free use for the following referenced wells: 30-015-49023 SCHLITZ FEDERAL COM #204H 30-015-49024 SCHLITZ FEDERAL COM #213H 30-015-49027 SCHLITZ FEDERAL COM #233H 30-015-49028 SCHLITZ FEDERAL COM #234H See attached application packed.

Surface Disturbance

Is any additional surface disturbance proposed?: No

NOI Attachments

Procedure Description

Schlitz_BLM_OLM_Application_20220614_Compiled_v2_20220630071555.pdf

Operator

I certify that the foregoing is true and correct. Title 18 U.S.C. Section 1001 and Title 43 U.S.C. Section 1212, make it a crime for any person knowingly and willfully to make to any department or agency of the United States any false, fictitious or fraudulent statements or representations as to any matter within its jurisdiction. Electronic submission of Sundry Notices through this system satisfies regulations requiring a

Operator Electronic Signature: JEFFREY TRLICA

Signed on: JUN 30, 2022 07:17 AM

Name: TAP ROCK OPERATING LLC

Title: Regulatory Analyst

Street Address: 523 PARK POINT DRIVE SUITE 200

City: GOLDEN**State:** CO

Phone: (720) 772-5910

Email address: JTRLICA@TAPRK.COM

Field

Representative Name:

Street Address:

City:**State:****Zip:**

Phone:

Email address:

BLM Point of Contact

BLM POC Name: Jonathon W Shepard

BLM POC Title: Petroleum Engineer

BLM POC Phone: 5752345972

BLM POC Email Address: jshepard@blm.gov

Disposition: Approved

Disposition Date: 06/30/2022

Signature: Jonathon Shepard

**STATE OF NEW MEXICO
ENERGY, MINERALS AND NATURAL RESOURCES DEPARTMENT
OIL CONSERVATION DIVISION**

**APPLICATION FOR OFF-LEASE MEASUREMENT
SUBMITTED BY TAP ROCK OPERATING, LLC**

ORDER NO. OLM-268

ORDER

The Director of the New Mexico Oil Conservation Division ("OCD"), having considered the application and the recommendation of the Engineering Bureau, issues the following Order.

FINDINGS OF FACT

1. Tap Rock Operating, LLC ("Applicant") submitted a complete application to off-lease measure the oil and gas production ("Application") from the wells, pool, and lease identified in Exhibit A.
2. Applicant provided notice of the Application to all persons owning a working interest in the oil and gas production to be off-lease measured in accordance with 19.15.23.9(A)(5) NMAC, and those persons either submitted a written waiver or did not file an objection to the Application.
3. Applicant provided notice of the Application to the Bureau of Land Management or New Mexico State Land Office, as applicable.
4. Applicant stated that it sought authorization to off-lease measure oil and gas production from wells which have not yet been approved to be drilled, but will produce from a pool and lease identified in Exhibit A.

CONCLUSIONS OF LAW

5. OCD has jurisdiction to issue this Order pursuant to the Oil and Gas Act, NMSA 1978, §§ 70-2-6, 70-2-11, 70-2-12, and 19.15.23 NMAC.
6. Applicant satisfied the notice requirements for the Application in accordance with 19.15.23.9(A)(5) NMAC.
7. By granting the Application with the conditions specified below, this Order prevents waste and protects correlative rights, public health, and the environment.


ORDER

1. Applicant is authorized to store and measure oil and gas production off-lease from the pools, leases, and wells identified in Exhibit A at a central tank battery described in Exhibit A.

Applicant is authorized to store and measure oil and gas production off-lease from wells not included in Exhibit A but that produce from a pool and lease identified in Exhibit A at a central tank battery described in Exhibit A.

2. The oil and gas production from the wells identified in Exhibit A shall be physically separated from the oil and gas production from other wells and no commingling of production from different leases shall occur in accordance with 19.15.23.9(A)(3) NMAC and 19.15.23.9(A)(4) NMAC, except as otherwise provided in order(s) issued by OCD.
3. Applicant shall measure and market the commingled oil at a central tank battery described in Exhibit A in accordance with this Order and 19.15.18.15 NMAC or 19.15.23.8 NMAC.
4. Applicant shall measure and market the commingled gas at a central delivery point, central tank battery, or gas title transfer meter described in Exhibit A in accordance with this Order and 19.15.19.9 NMAC, provided however that if the gas is vented or flared, and regardless of the reason or authorization pursuant to 19.15.28.8(B) NMAC for such venting or flaring, Applicant shall measure or estimate the gas in accordance with 19.15.28.8(E) NMAC.
5. Applicant shall calibrate the meters used to measure or allocate oil and gas production in accordance with 19.15.12.10(C)(2) NMAC.
6. If a well is not included in Exhibit A but produces from a pool or lease identified in Exhibit A, then Applicant shall submit Forms C-102 and C-103 to the OCD Engineering Bureau after the well has been approved to be drilled and prior to off-lease measuring oil or gas production from it. The Form C-103 shall reference this Order and identify the well.
7. OCD retains jurisdiction of this matter and reserves the right to modify or revoke this Order as it deems necessary.

**STATE OF NEW MEXICO
OIL CONSERVATION DIVISION**



**DYLAN M. FUGE
DIRECTOR (ACTING)**

DATE: 2/6/2023

State of New Mexico
Energy, Minerals and Natural Resources Department

Exhibit A

Order: **OLM-268**

Operator: **Tap Rock Operating, LLC (372043)**

Central Tank Battery: **Schlitz W2 Facility Pad**

Central Tank Battery Location: **UL M N, Section 16, Township 25 South, Range 26 East**

Central Tank Battery: **Schlitz E2 Facility Pad**

Central Tank Battery Location: **UL P, Section 16, Township 25 South, Range 26 East**

Gas Title Transfer Meter Location: **UL M N, Section 16, Township 25 South, Range 26 East**

Pools

Pool Name	Pool Code
PURPLE SAGE; WOLFCAMP (GAS)	98220

Leases as defined in 19.15.12.7(C) NMAC

Lease	UL or Q/Q	S-T-R
CA Wolfcamp BLM	E/2	9-25S-26E
	E/2	16-25S-26E

Wells

Well API	Well Name	UL or Q/Q	S-T-R	Pool
30-015-49023	Schlitz Federal Com #204H	E/2	9-25S-26E	98220
		E/2	16-25S-26E	
30-015-49027	Schlitz Federal Com #233H	E/2	9-25S-26E	98220
		E/2	16-25S-26E	
30-015-49024	Schlitz Federal Com #213H	E/2	9-25S-26E	98220
		E/2	16-25S-26E	
30-015-49028	Schlitz Federal Com #234H	E/2	9-25S-26E	98220
		E/2	16-25S-26E	

District I
1625 N. French Dr., Hobbs, NM 88240
Phone:(575) 393-6161 Fax:(575) 393-0720
District II
811 S. First St., Artesia, NM 88210
Phone:(575) 748-1283 Fax:(575) 748-9720
District III
1000 Rio Brazos Rd., Aztec, NM 87410
Phone:(505) 334-6178 Fax:(505) 334-6170
District IV
1220 S. St Francis Dr., Santa Fe, NM 87505
Phone:(505) 476-3470 Fax:(505) 476-3462

State of New Mexico
Energy, Minerals and Natural Resources
Oil Conservation Division
1220 S. St Francis Dr.
Santa Fe, NM 87505

CONDITIONS

Action 160781

CONDITIONS

Operator: TAP ROCK OPERATING, LLC 523 Park Point Drive Golden, CO 80401	OGRID: 372043
	Action Number: 160781
	Action Type: [C-107] Surface Commingle or Off-Lease (C-107B)

CONDITIONS

Created By	Condition	Condition Date
dmcclure	Please review the content of the order to ensure you are familiar with the authorities granted and any conditions of approval. If you have any questions regarding this matter, please contact me.	2/7/2023