

Revised March 23, 2017

ID NO. 312637

NSP - 2189

RECEIVED: 02/08/24	REVIEWER:	TYPE:	APP NO: pLEL2404659974
---------------------------	-----------	-------	-------------------------------

ABOVE THIS TABLE FOR OCD DIVISION USE ONLY

NEW MEXICO OIL CONSERVATION DIVISION
 - Geological & Engineering Bureau -
 1220 South St. Francis Drive, Santa Fe, NM 87505

**ADMINISTRATIVE APPLICATION CHECKLIST**

THIS CHECKLIST IS MANDATORY FOR ALL ADMINISTRATIVE APPLICATIONS FOR EXCEPTIONS TO DIVISION RULES AND REGULATIONS WHICH REQUIRE PROCESSING AT THE DIVISION LEVEL IN SANTA FE

Applicant: Devon Energy Production Company LP **OGRID Number:** 6137
Well Name: Sneaky Snake 24 Fed Com 2H, 3H, 4H and 5Hwells **API:** 30-025-various
Pool: WC-025 G-09 S223332A; UPR Wolfcamp **Pool Code:** 98177

SUBMIT ACCURATE AND COMPLETE INFORMATION REQUIRED TO PROCESS THE TYPE OF APPLICATION INDICATED BELOW

1) TYPE OF APPLICATION: Check those which apply for [A]

A. Location – Spacing Unit – Simultaneous Dedication

☐ NSL

☒ NSP (PROJECT AREA)

☐ NSP (PRORATION UNIT)

☐ SD

B. Check one only for [I] or [II]

[I] Commingling – Storage – Measurement

☐ DHC

☐ CTB

☐ PLC

☐ PC

☐ OLS

☐ OLM

[II] Injection – Disposal – Pressure Increase – Enhanced Oil Recovery

☐ WFX

☐ PMX

☐ SWD

☐ IPI

☐ EOR

☐ PPR

2) NOTIFICATION REQUIRED TO: Check those which apply.

A. ☒ Offset operators or lease holders

B. ☐ Royalty, overriding royalty owners, revenue owners

C. ☐ Application requires published notice

D. ☐ Notification and/or concurrent approval by SLO

E. ☒ Notification and/or concurrent approval by BLM

F. ☐ Surface owner

G. ☐ For all of the above, proof of notification or publication is attached, and/or,

H. ☐ No notice required

FOR OCD ONLY

☐

Notice Complete

☐

Application
Content
Complete

3) CERTIFICATION: I hereby certify that the information submitted with this application for administrative approval is **accurate** and **complete** to the best of my knowledge. I also understand that **no action** will be taken on this application until the required information and notifications are submitted to the Division.

Note: Statement must be completed by an individual with managerial and/or supervisory capacity.

February 8, 2024

Date

505-988-4421

Phone Number

pmvance@hollandhart.com

e-mail Address

Paula M. Vance

Print or Type Name

Paula M. Vance

Signature



Paula M. Vance
Associate
Phone (505) 954-7286
PMVance@hollandhart.com

February 8, 2024

VIA ONLINE FILING

Dylan Fuge, Acting Division Director
Oil Conservation Division
Energy, Minerals and Natural
Resources Department
1220 South Saint Francis Drive
Santa Fe, New Mexico 87505

Re: Devon Energy Production Company, L.P.
Request for Administrative Approval of a Non-Standard Horizontal Spacing Unit

640-acre non-standard horizontal spacing unit
WC-025 G-09 S223332A; UPR Wolfcamp Pool [98177]
W/2 of Sections 13 and 24, T23S-R32E, NMPM, Lea County, New Mexico

Dear Mr. Fuge:

Devon Energy Production Company, L.P. ("Devon") (OGRID No. 6137), pursuant to Division Rules 19.15.16.15(B)(5) and 19.15.15.11.B NMAC and applicable rules governing acreage and well spacing requirements for the WC-025 G-09 S223332A; UPR Wolfcamp Pool [98177], seeks administrative approval of a non-standard 640-acre, more or less, horizontal spacing unit comprised of the W/2 of Sections 13 and 24, Township 23 South, Range 32 East, NMPM, Lea County, New Mexico. The non-standard spacing unit will be dedicated to the following wells:

- **Sneaky Snake 24 Fed Com #2H** (API No. 30-025-47465)
- **Sneaky Snake 24 Fed Com #3H** (API No. 30-025-47466)
- **Sneaky Snake 24 Fed Com #4H** (API No. 30-025-47467)
- **Sneaky Snake 24 Fed Com #5H** (API No. 30-025-47468)

Exhibit A is a statement from landman, David Broussard, explaining why approval is necessary.

Exhibit B is a plat showing the proposed non-standard horizontal spacing unit, including the subject Federal leases. Exhibit B also shows the affected offset acreage for the proposed non-

T 505.988.4421 F 505.983.6043
110 North Guadalupe, Suite 1, Santa Fe, NM 87501-1849
Mail to: P.O. Box 2208, Santa Fe, NM 87504-2208
www.hollandhart.com

Alaska	Montana	Utah
Colorado	Nevada	Washington, D.C.
Idaho	New Mexico	Wyoming

standard horizontal spacing unit. The affected offset acreage comprises the W/2 E/2 of Sections 13 and 24 (part of Earthstone Operating, LLC's Wild Salsa Fed Com – Wolfcamp spacing unit), NW/4 NE/4 (part of COG Production, LLC's Queso Fed Com – Wolfcamp spacing unit) and N/2 NW/4 of Section 25, NE/4 NE/4 of Section 26, E/2 E/2 of Sections 14 and 23, SE/4 SE/4 of Section 11, and the SW/4 SE/4 and S/2 SW/4 (part of Cimarex Energy Co.'s Coriander Fed Com – Wolfcamp spacing units) of Section 12, Township 23 South, Range 32 East.

Exhibit C is a Form C-102 for each of the wells within the proposed non-standard horizontal spacing unit.

Exhibit D is a spreadsheet listing all “affected persons”¹ in the affected offset acreage to be noticed. Exhibit C also includes tracking information demonstrating that each of the affected persons was sent a copy of this application with all attachments by certified mail advising that any objections must be filed in writing with the Division within 20 days from the date the Division receives the application. A copy of this application has been provided to the Bureau of Land Management since federal lands are involved.

Your attention to this matter is appreciated.

Sincerely,



Paula M. Vance
ATTORNEY FOR
DEVON ENERGY PRODUCTION COMPANY, L.P.

¹ See NMAC §§ 19.15.2.7.A(8) [defining “affected persons” as, “in the absence of an operator, or with respect to an application wherein the operator of the spacing unit or identified tract is the applicant, each working interest owner”] and 19.15.4.12.A(2)(a).



Devon Energy Production Company LP
333 West Sheridan Avenue
Oklahoma City, OK 73102

405 228 8788 Phone
www.devonenergy.com

January 15, 2023

Dylan Fuge, Acting Division Director
New Mexico Oil Conservation Division
1220 South Francis Drive
Santa Fe, New Mexico 87505

RE: Application for Non-Standard Spacing Unit
Devon Energy Production Company, L.P.
Sneaky Snake 24 Fed Com 2H, 3H, 4H, and 5H
W/2 of Sections 13 & 24-23S-32E
Lea County, New Mexico

Dear Mr. Lowe,

Devon Energy Production Company, L.P. ("Devon") respectfully requests approval of a non-standard Spacing Unit comprising the W2 of Sections 13 & 24 of 23S-32E, Lea County, NM, to develop the acreage as a single unit. Due to a difference in the federal royalty rates of the federal leases in the subject area, the Bureau of Land Management ("BLM") will not approve the commingling of production at central facilities if the subject area is developed using standard horizontal well spacing units. *See, e.g.,* 43 CFR 3173.14 (addressing authorized commingling). However, if the proposed non-standard spacing unit is approved by the Division, the BLM has stated it will issue a corresponding Communitization Agreement for the federal leases within the subject area, allowing Devon to produce all of the wells at a common facility, thereby reducing surface impacts, without giving rise to any commingling issues. Thus, approval of this application is necessary to meet BLM regulations, and to reduce waste and protect correlative rights within the referenced horizontal spacing unit.

Sincerely,

A handwritten signature in blue ink, appearing to read "David Broussard". The signature is fluid and cursive, with a prominent loop at the end.

David Broussard
Senior Staff Landman

EXHIBIT
A

Affected offsetting Wolfcamp HSU
Cimarex Energy Co. Operated
Coriander 1 12 Fed Com 26H
W2W2 Sections 12 & 1-23S-32E

Affected offsetting Wolfcamp HSU
Cimarex Energy Co. Operated
Coriander 1 12 Fed Com 11H, 13H
E2W2 & W2E2 Sections 12 & 1-23S-32E

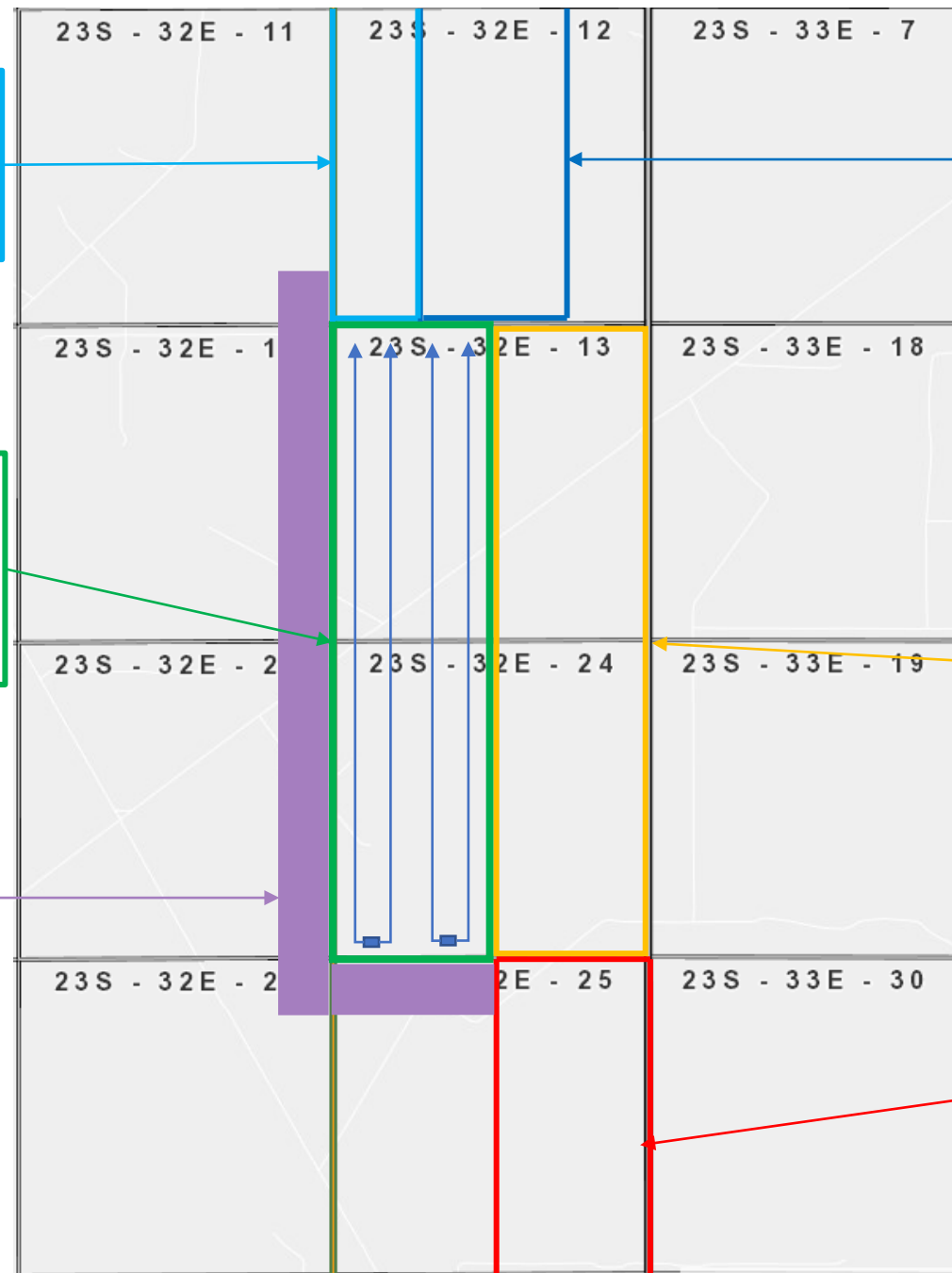
Non-Standard Horizontal Spacing Unit ("NSP")
Wolfcamp
Devon Operated
Sneaky Snake 24 Fed Com 2H, 3H, 4H, & 5H
W2 Sections 13 & 24-23S-32E

Affected offsetting Wolfcamp HSU
Earthstone Operating, LLC Operated
Wild Salsa Fed Com 404H & 406H
E2 Sections 13 & 24-23S-32E

Offsetting affected tracts
& WIO:

- Strata Production Company
- Marathon Oil Permian, LLC
- Northern Oil & Gas, Inc.
- Buckhorn Production, LLC
- EOG Resources, Inc.
- Chevron USA Inc.

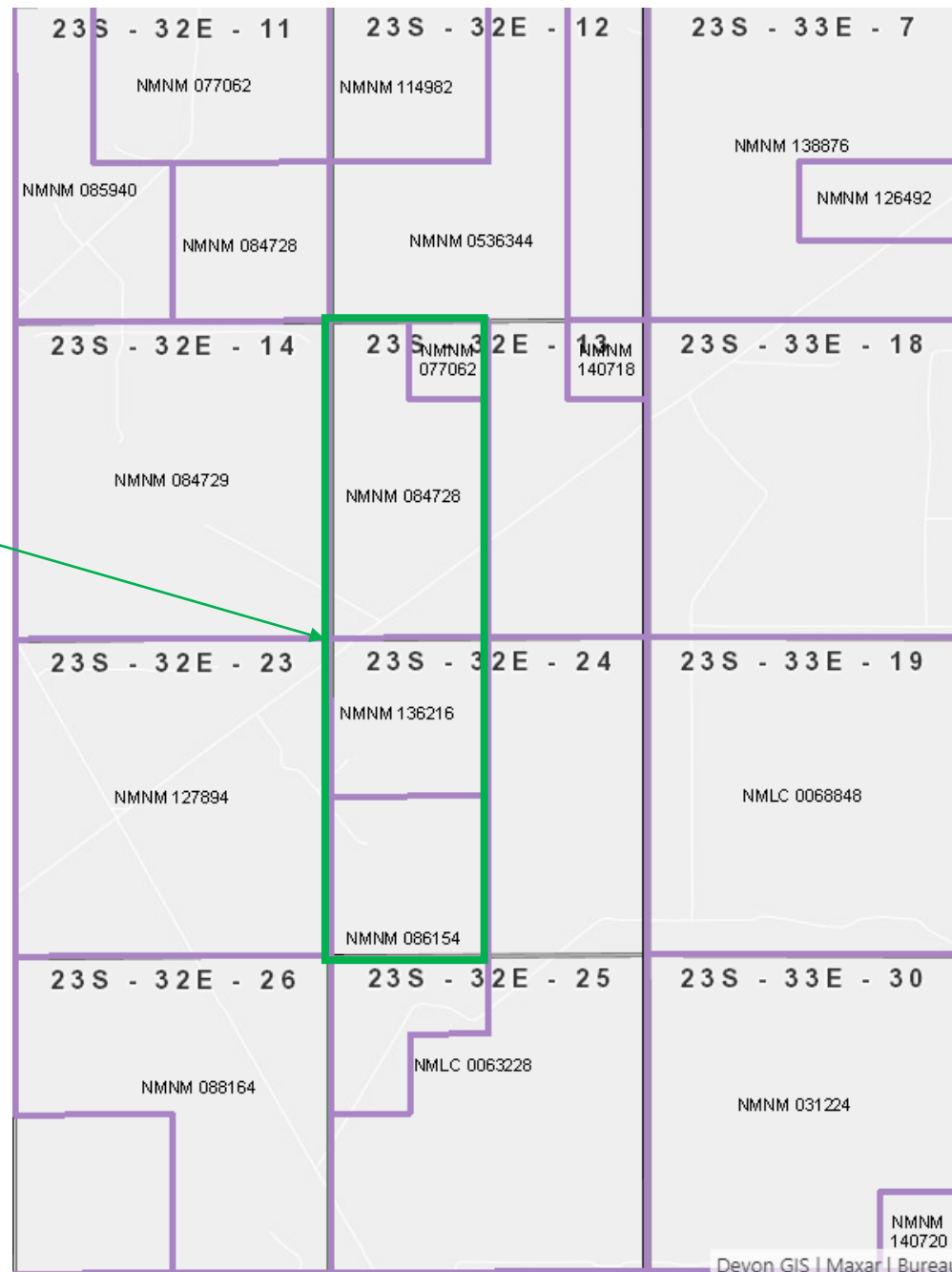
Affected offsetting Wolfcamp HSU
COG Production, LLC Operated
Queso Fed Com 601H, 602H, 603H & 604H
E2 Sections 26 & 36-23S-32E



EXHIBIT

B

Non-Standard Horizontal Spacing Unit ("NSP")
Devon Operated
Sneaky Snake 24 Fed Com 2H, 3H, 4H, & 5H
W2 Sections 13 & 24-23S-32E



Affected Federal Leases:

NMNM 084728
NMNM 084729
NMNM 127894
NMNM 088164
NMNM 086154
NMLC 0063228
NMNM 0536344
NMNM 077062
NMNM 136216

C

DISTRICT I
1625 N. FRENCH DR., HOBBS, NM 88240
Phone: (575) 393-6161 Fax: (575) 393-0720

DISTRICT II
811 S. FIRST ST., ARTESIA, NM 88210
Phone: (575) 748-1283 Fax: (575) 748-9720

DISTRICT III
1000 RIO BRAZOS RD., AZTEC, NM 87410
Phone: (505) 334-6178 Fax: (505) 334-6170

DISTRICT IV
1220 S. ST. FRANCIS DR., SANTA FE, NM 87505
Phone: (505) 476-3460 Fax: (505) 476-3462

State of New Mexico
Energy, Minerals & Natural Resources Department
OIL CONSERVATION DIVISION
1220 SOUTH ST. FRANCIS DR.
Santa Fe, New Mexico 87505

Form C-102
Revised August 1, 2011
Submit one copy to appropriate
District Office

☒ AMENDED REPORT

WELL LOCATION AND ACREAGE DEDICATION PLAT

API Number 30-025-47465	Pool Code 98177	Pool Name WC-025 G-09 S223332A;UPR WOLFCAMP
Property Code 328900	Property Name SNEAKY SNAKE 24 FED COM	Well Number 2H
OGRID No. 6137	Operator Name DEVON ENERGY PRODUCTION COMPANY, L.P.	Elevation 3713.9'

Surface Location

UL or lot No.	Section	Township	Range	Lot Idn	Feet from the	North/South line	Feet from the	East/West line	County
M	24	23-S	32-E		230	SOUTH	711	WEST	LEA

Bottom Hole Location If Different From Surface

UL or lot No.	Section	Township	Range	Lot Idn	Feet from the	North/South line	Feet from the	East/West line	County
D	13	23-S	32-E		20	NORTH	340	WEST	LEA

Dedicated Acres	Joint or Infill	Consolidation Code	Order No.
640			

NO ALLOWABLE WILL BE ASSIGNED TO THIS COMPLETION UNTIL ALL INTERESTS HAVE BEEN CONSOLIDATED
OR A NON-STANDARD UNIT HAS BEEN APPROVED BY THE DIVISION

SNEAKY SNAKE 24 FED COM 2H

EL: 3713.9'
GEODETIC COORDINATES NAD 83
NMSP EAST SURFACE LOCATION
N:467610.29
E:757273.76
LAT:32.283601
LON:103.634586

KICK OFF POINT
CALLS: 60' FSL, 338' FWL
N: 756902.4548
E: 467437.15
LAT: 32.2830
LON: -103.6359

FIRST TAKE POINT (PPP 1)
100' FSL 340' FWL SEC. 24
N:467476.69
E:756903.74
LAT:32.283241
LON:103.635786

LAST TAKE POINT
100' FNL 340' FWL SEC. 13
N:477841.36
E:756829.82
LAT:32.311731
LON:103.635807

BOTTOM OF HOLE

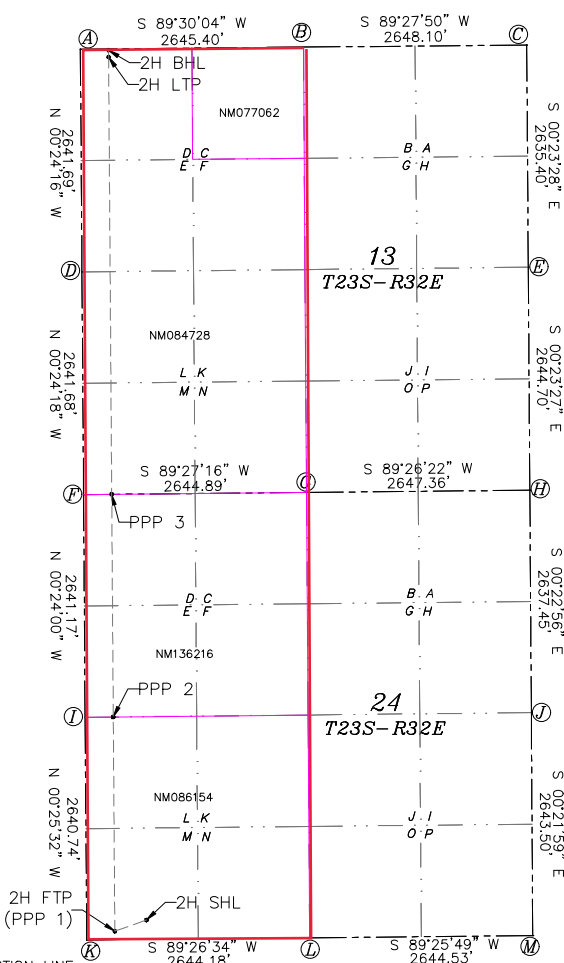
N:477921.36
E:756829.26
LAT:32.311951
LON:103.635807

(PPP 2)
2641' FSL 341' FWL SEC. 24
N:470017.58
E:756885.62
LAT:32.290225
LON:103.635791

(PPP 3)
0' FSL 340' FWL SEC. 13
N:472658.40
E:756866.79
LAT:32.297484
LON:103.635797

A = N:477938.40 E:756489.13
B = N:477961.43 E:759134.44
C = N:477986.21 E:761782.42
D = N:475296.77 E:756507.78
E = N:475350.88 E:761800.41
F = N:472655.16 E:756526.45
G = N:472680.34 E:759171.22
H = N:472706.24 E:761818.45
I = N:470014.05 E:756544.88
J = N:470068.85 E:761836.05
K = N:467373.38 E:756564.50
L = N:467399.10 E:759208.55
M = N:467425.40 E:761852.95

LEGEND
--- SECTION LINE
- - - QUARTER LINE
- - - LEASE LINE
- - - WELL PATH



OPERATOR CERTIFICATION

I hereby certify that the information herein is true and complete to the best of my knowledge and belief, and that this organization either owns a working interest or unleased mineral interest in the land including the proposed bottom hole location or has a right to drill this well at this location pursuant to a contract with an owner of such mineral or working interest, or to a voluntary pooling agreement or a compulsory pooling order heretofore entered by the division.

Rebecca Deal 01/11/2024
Signature Date

Rebecca Deal, Regulatory Analyst
Printed Name

rebecca.deal@dmv.com
E-mail Address

SURVEYOR CERTIFICATION

I hereby certify that the well location shown on this plat was plotted from field notes of actual surveys made by me or under my supervision, and that the same is true and correct to the best of my belief.

06/24/2021

Date of Survey

Signature & Seal of Professional Surveyor

B. L. LAMAN
NEW MEXICO
22404
PROFESSIONAL SURVEYOR
06/19/23

Certificate No. 22404

B.L. LAMAN

DRAWN BY: CM

DISTRICT I
1625 N. FRENCH DR., HOBBS, NM 88240
Phone: (575) 393-6161 Fax: (575) 393-0720

DISTRICT II
811 S. FIRST ST., ARTESIA, NM 88210
Phone: (575) 748-1283 Fax: (575) 748-9720

DISTRICT III
1000 RIO BRAZOS RD., AZTEC, NM 87410
Phone: (505) 334-6178 Fax: (505) 334-6170

DISTRICT IV
1220 S. ST. FRANCIS DR., SANTA FE, NM 87505
Phone: (505) 476-3460 Fax: (505) 476-3462

State of New Mexico
Energy, Minerals & Natural Resources Department
OIL CONSERVATION DIVISION
1220 SOUTH ST. FRANCIS DR.
Santa Fe, New Mexico 87505

Form C-102
Revised August 1, 2011
Submit one copy to appropriate
District Office

☒ AMENDED REPORT

WELL LOCATION AND ACREAGE DEDICATION PLAT

API Number 30-025-47468	Pool Code 98177	Pool Name WC-025 G-09 S223332A;UPR WOLFCAMP
Property Code 328900	Property Name SNEAKY SNAKE 24 FED COM	Well Number 3H
OGRID No. 6137	Operator Name DEVON ENERGY PRODUCTION COMPANY, L.P.	Elevation 3717.3'

Surface Location

UL or lot No.	Section	Township	Range	Lot Idn	Feet from the	North/South line	Feet from the	East/West line	County
N	24	23-S	32-E		230	SOUTH	1523	WEST	LEA

Bottom Hole Location If Different From Surface

UL or lot No.	Section	Township	Range	Lot Idn	Feet from the	North/South line	Feet from the	East/West line	County
C	13	23-S	32-E		20	NORTH	1700	WEST	LEA

Dedicated Acres	Joint or Infill	Consolidation Code	Order No.
640			

NO ALLOWABLE WILL BE ASSIGNED TO THIS COMPLETION UNTIL ALL INTERESTS HAVE BEEN CONSOLIDATED
OR A NON-STANDARD UNIT HAS BEEN APPROVED BY THE DIVISION

SNEAKY SNAKE 24-12 FED COM 3H

EL: 3717.3'
GEODETIC COORDINATES NAD 83
NMSP EAST SURFACE LOCATION
N:467618.19
E:758085.72
LAT:32.283609
LON:103.631959

KICK OFF POINT
CALLS: 64 FSL 1698' FWL
N: 758262.3736
E: 467453.4619
LAT: 32.2831
LON: -103.6315

FIRST TAKE POINT (PPP 1)
100' FSL 1700' FWL SEC. 24
N:467489.91
E:758263.68
LAT:32.283253
LON:103.631386

LAST TAKE POINT
100' FNL 1700' FWL SEC. 13
N:477853.20
E:758189.77
LAT:32.311739
LON:103.631405

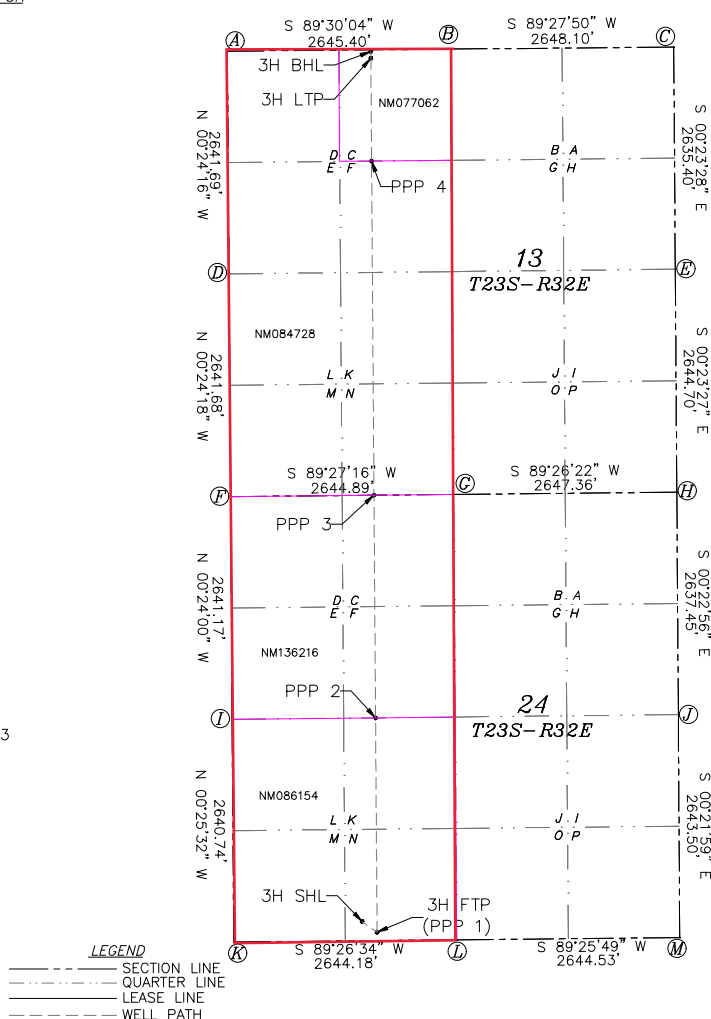
BOTTOM OF HOLE
N:477933.20
E:758189.21
LAT:32.311959
LON:103.631405

(PPP 2)
2642' FSL 1701' FWL SEC. 24
N:470031.66
E:758245.56
LAT:32.290240
LON:103.631390

(PPP 3)
0' FSL 1700' FWL SEC. 13
N:472671.35
E:758226.73
LAT:32.297496
LON:103.631395

(PPP 4)
1320' FNL 1700' FWL SEC. 13
N:476633.67
E:758198.38
LAT:32.308387
LON:103.631403

A = N:477938.40 E:756489.13
B = N:477961.43 E:759134.44
C = N:477986.21 E:761782.42
D = N:475296.77 E:756507.78
E = N:475350.88 E:761800.41
F = N:472655.16 E:756526.45
G = N:472680.34 E:759171.22
H = N:472706.24 E:761818.45
I = N:470014.05 E:756544.88
J = N:470068.85 E:761836.05
K = N:467373.38 E:756564.50
L = N:467399.10 E:759208.55
M = N:467425.40 E:761852.95



OPERATOR CERTIFICATION

I hereby certify that the information herein is true and complete to the best of my knowledge and belief, and that this organization either owns a working interest or unleased mineral interest in the land including the proposed bottom hole location or has a right to drill this well at this location pursuant to a contract with an owner of such mineral or working interest, or to a voluntary pooling agreement or a compulsory pooling order heretofore entered by the division.

Rebecca Deal 1/11/2024
Signature Date

Rebecca Deal, Regulatory Analyst
Printed Name

rebecca.deal@dmv.com

E-mail Address

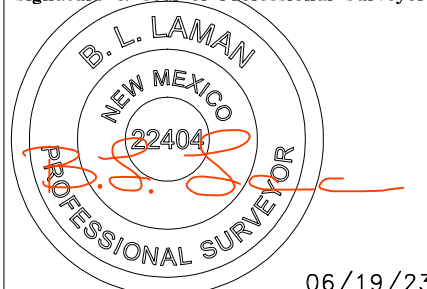
SURVEYOR CERTIFICATION

I hereby certify that the well location shown on this plat was plotted from field notes of actual surveys made by me or under my supervision, and that the same is true and correct to the best of my belief.

06/24/2021

Date of Survey

Signature & Seal of Professional Surveyor



06/19/23

Certificate No. 22404

B.L. LAMAN

DRAWN BY: CM

DISTRICT I
1625 N. FRENCH DR., HOBBS, NM 88240
Phone: (575) 393-6161 Fax: (575) 393-0720

DISTRICT II
811 S. FIRST ST., ARTESIA, NM 88210
Phone: (575) 748-1283 Fax: (575) 748-9720

DISTRICT III
1000 RIO BRAZOS RD., AZTEC, NM 87410
Phone: (505) 334-6178 Fax: (505) 334-6170

DISTRICT IV
1220 S. ST. FRANCIS DR., SANTA FE, NM 87505
Phone: (505) 476-3460 Fax: (505) 476-3462

State of New Mexico
Energy, Minerals & Natural Resources Department
OIL CONSERVATION DIVISION
1220 SOUTH ST. FRANCIS DR.
Santa Fe, New Mexico 87505

Form C-102
Revised August 1, 2011
Submit one copy to appropriate
District Office

☒ AMENDED REPORT

WELL LOCATION AND ACREAGE DEDICATION PLAT

API Number 30-025-47467	Pool Code 98177	Pool Name WC-025 G-09 S223332A;UPR WOLFCAMP
Property Code 328900	Property Name SNEAKY SNAKE 24 FED COM	Well Number 4H
OGRID No. 6137	Operator Name DEVON ENERGY PRODUCTION COMPANY, L.P.	Elevation 3717.5'

Surface Location

UL or lot No.	Section	Township	Range	Lot Idn	Feet from the	North/South line	Feet from the	East/West line	County
N	24	23-S	32-E		230	SOUTH	1553	WEST	LEA

Bottom Hole Location If Different From Surface

UL or lot No.	Section	Township	Range	Lot Idn	Feet from the	North/South line	Feet from the	East/West line	County
C	13	23-S	32-E		20	NORTH	2300	WEST	LEA

Dedicated Acres	Joint or Infill	Consolidation Code	Order No.
640			

NO ALLOWABLE WILL BE ASSIGNED TO THIS COMPLETION UNTIL ALL INTERESTS HAVE BEEN CONSOLIDATED
OR A NON-STANDARD UNIT HAS BEEN APPROVED BY THE DIVISION

SNEAKY SNAKE 24 FED COM 4H

EL: 3717.5'
GEODETIC COORDINATES NAD 83
NMSP EAST SURFACE LOCATION
N:467618.48
E:758115.72
LAT:32.283609
LON:103.631862
KICK OFF POINT
CALLS: 50' FSL 2298' FWL
N: 758862.2513
E: 467446.1322
LAT: 32.2830
LON: -103.6295

FIRST TAKE POINT (PPP 1)
100' FSL 2300' FWL SEC. 24
N:467495.75
E:758863.66
LAT:32.283258
LON:103.629444

LAST TAKE POINT
100' FNL 2300' FWL SEC. 13
N:477858.43
E:758789.75
LAT:32.311743
LON:103.629463

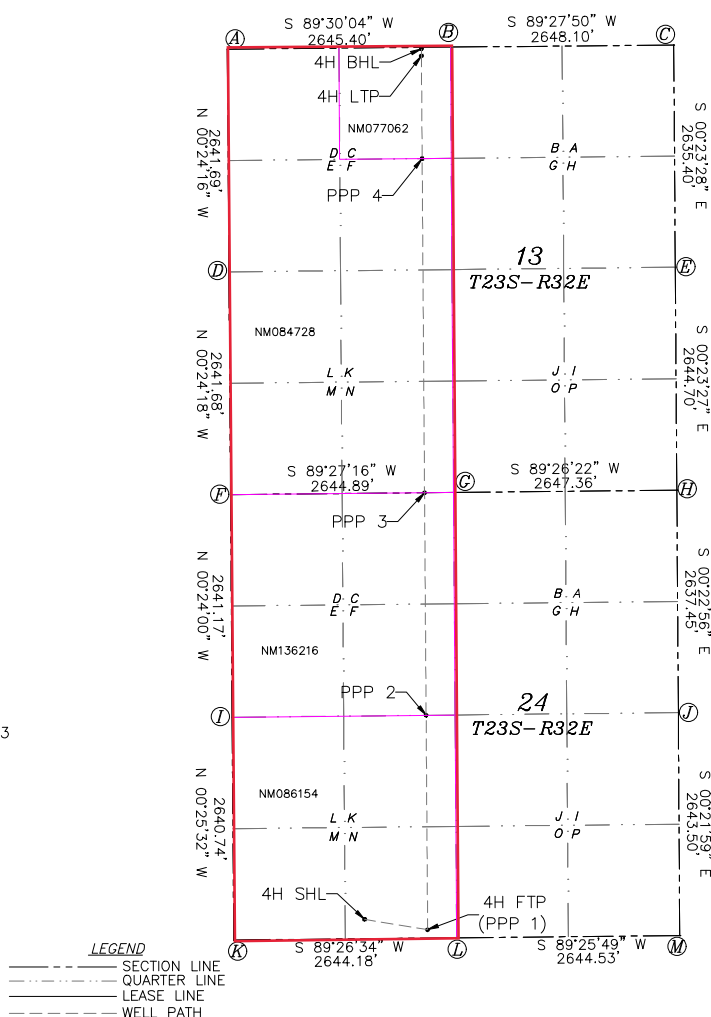
BOTTOM OF HOLE
N:477938.42
E:758789.19
LAT:32.311963
LON:103.629463

(PPP 2)
2642' FSL 2301' FWL SEC. 24
N:470037.88
E:758845.53
LAT:32.290246
LON:103.629449

(PPP 3)
0' FSL 2300' FWL SEC. 13
N:472677.06
E:758826.70
LAT:32.297500
LON:103.629454

(PPP 4)
1319' FNL 2300' FWL SEC. 13
N:476639.35
E:758798.45
LAT:32.308392
LON:103.629461

A = N:477938.40 E:756489.13
B = N:477961.43 E:759134.44
C = N:477986.21 E:761782.42
D = N:475296.77 E:756507.78
E = N:475350.88 E:761800.41
F = N:472655.16 E:756526.45
G = N:472680.34 E:759171.22
H = N:472706.24 E:761818.45
I = N:470014.05 E:756544.88
J = N:470068.85 E:761836.05
K = N:467373.38 E:756564.50
L = N:467399.10 E:759208.55
M = N:467425.40 E:761852.95



OPERATOR CERTIFICATION

I hereby certify that the information herein is true and complete to the best of my knowledge and belief, and that this organization either owns a working interest or unleased mineral interest in the land including the proposed bottom hole location or has a right to drill this well at this location pursuant to a contract with an owner of such mineral or working interest, or to a voluntary pooling agreement or a compulsory pooling order heretofore entered by the division.

Rebecca Deal 01/11/2024
Signature Date

Rebecca Deal, Regulatory Analyst
Printed Name

rebecca.deal@dmv.com
E-mail Address

SURVEYOR CERTIFICATION

I hereby certify that the well location shown on this plat was plotted from field notes of actual surveys made by me or under my supervision, and that the same is true and correct to the best of my belief.

06/24/2021

Date of Survey

Signature & Seal of Professional Surveyor

B. L. LAMAN
NEW MEXICO
22404
PROFESSIONAL SURVEYOR
06/19/23

Certificate No. 22404 B.L. LAMAN
DRAWN BY: CM

DISTRICT I
1625 N. FRENCH DR., HOBBS, NM 88240
Phone: (575) 393-6161 Fax: (575) 393-0720

DISTRICT II
811 S. FIRST ST., ARTESIA, NM 88210
Phone: (575) 748-1283 Fax: (575) 748-9720

DISTRICT III
1000 RIO BRAZOS RD., AZTEC, NM 87410
Phone: (505) 334-6178 Fax: (505) 334-6170

DISTRICT IV
1220 S. ST. FRANCIS DR., SANTA FE, NM 87505
Phone: (505) 476-3460 Fax: (505) 476-3462

State of New Mexico
Energy, Minerals & Natural Resources Department
OIL CONSERVATION DIVISION
1220 SOUTH ST. FRANCIS DR.
Santa Fe, New Mexico 87505

Form C-102
Revised August 1, 2011
Submit one copy to appropriate
District Office

☒ AMENDED REPORT

WELL LOCATION AND ACREAGE DEDICATION PLAT

API Number 30-025-47468	Pool Code 98177	Pool Name WC-025 G-09 S223332A;UPR WOLFCAMP
Property Code 328900	Property Name SNEAKY SNAKE 24 FED COM	Well Number 5H
OGRID No. 6137	Operator Name DEVON ENERGY PRODUCTION COMPANY, L.P.	Elevation 3713.2'

Surface Location

UL or lot No.	Section	Township	Range	Lot Idn	Feet from the	North/South line	Feet from the	East/West line	County
M	24	23-S	32-E		230	SOUTH	741	WEST	LEA

Bottom Hole Location If Different From Surface

UL or lot No.	Section	Township	Range	Lot Idn	Feet from the	North/South line	Feet from the	East/West line	County
D	13	23-S	32-E		20	NORTH	940	WEST	LEA

Dedicated Acres	Joint or Infill	Consolidation Code	Order No.
640			

NO ALLOWABLE WILL BE ASSIGNED TO THIS COMPLETION UNTIL ALL INTERESTS HAVE BEEN CONSOLIDATED OR A NON-STANDARD UNIT HAS BEEN APPROVED BY THE DIVISION

SNEAKY SNAKE 24 FED COM 5H

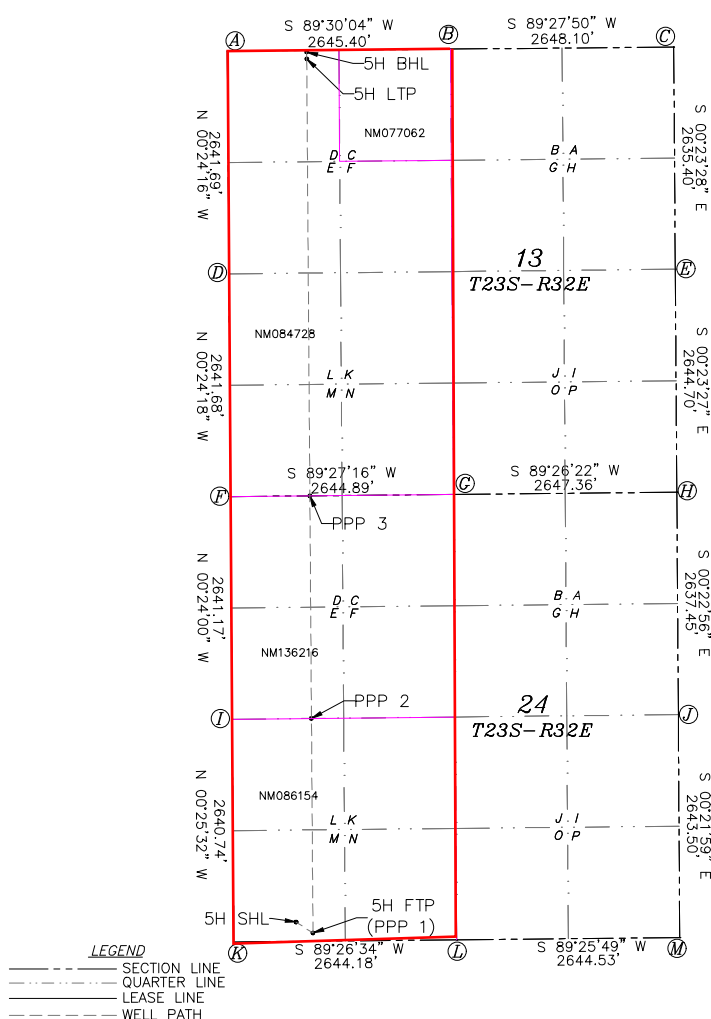
EL: 3713.2'
GEODETIC COORDINATES NAD 83
NMSP EAST SURFACE LOCATION
N:467610.58
E:757333.76
LAT:32.283602
LON:103.634489
KICK OFF POINT
CALLS: 70 FSL 938 FWL
N: 757502.1158
E: 467453.0057
LAT: 32.2831
LON: -103.6339

FIRST TAKE POINT (PPP 1)
100' FSL 940' FWL SEC. 24
N:467482.52
E:757503.72
LAT:32.283246
LON:103.633845
LAST TAKE POINT
100' FNL 940' FWL SEC. 13
N:477846.58
E:757429.80
LAT:32.311735
LON:103.633865

BOTTOM OF HOLE
N:477926.58
E:757429.24
LAT:32.311955
LON:103.633865

(PPP 2)
2641' FSL 941' FWL SEC. 24
N:470023.79
E:757485.59
LAT:32.290232
LON:103.633850
(PPP 3)
0' FSL 940' FWL SEC. 13
N:472664.11
E:757466.76
LAT:32.297489
LON:103.633855

A = N:477938.40 E:756489.13
B = N:477961.43 E:759134.44
C = N:477986.21 E:761782.42
D = N:475296.77 E:756507.78
E = N:475350.88 E:761800.41
F = N:472655.16 E:756526.45
G = N:472680.34 E:759171.22
H = N:472706.24 E:761818.45
I = N:470014.05 E:756544.88
J = N:470068.85 E:761836.05
K = N:467373.38 E:756564.50
L = N:467399.10 E:759208.55
M = N:467425.40 E:761852.95



OPERATOR CERTIFICATION

I hereby certify that the information herein is true and complete to the best of my knowledge and belief, and that this organization either owns a working interest or unleased mineral interest in the land including the proposed bottom hole location or has a right to drill this well at this location pursuant to a contract with an owner of such mineral or working interest, or to a voluntary pooling agreement or a compulsory pooling order heretofore entered by the division.

Rebecca Deal 01/11/2024
Signature Date

Rebecca Deal, Regulatory Analyst
Printed Name

rebecca.deal@dvn.com
E-mail Address

SURVEYOR CERTIFICATION

I hereby certify that the well location shown on this plat was plotted from field notes of actual surveys made by me or under my supervision, and that the same is true and correct to the best of my belief.

10/2019

Date of Survey

Signature & Seal of Professional Surveyor

B. L. LAMAN
NEW MEXICO
22404
PROFESSIONAL SURVEYOR
06/19/23

Certificate No. 22404 B.L. LAMAN
DRAWN BY: CM

Bureau of Land Management	301 Dinosaur Trail	Santa Fe	NM	87508
Cimarex Energy Co.	6001 Deauxville Blvd	Midland	TX	79706
ConocoPhillips Company	600 W Illinois Ave	Midland	TX	79701
Strata Production Company	1301 N. Sycamore Ave	Roswell	NM	88201
Earthstone Permian, LLC	1400 Woodloch Forest Dr. Ste. 300	Houston	TX	77380
Marathon Oil Permian, LLC	990 Town & Country Blvd	Houston	TX	77024
Northern Oil & Gas, Inc.	601 Carlson Parkway, Ste 990	Minnetonka	MN	55305
Buckhorn Production, LLC	PO Box 936	Roswell	NM	88202
EOG Resources	5509 Champions Dr	Midland	TX	79706
Chevron USA Inc.	1400 Smith St	Houston	TX	77002
Chevron USA Inc.	6301 Deauville Blvd	Midland	TX	79706



Paula M. Vance
Associate
Phone (505) 954-7286
PMVance@hollandhart.com

February 6, 2024

VIA CERTIFIED MAIL
RETURN RECEIPT REQUESTED

TO: ALL AFFECTED PERSONS

Re: Devon Energy Production Company, L.P.
Request for Administrative Approval of a Non-Standard Horizontal Spacing Unit

640-acre non-standard horizontal spacing unit
WC-025 G-09 S223332A; UPR Wolfcamp Pool [98177]
W/2 of Sections 13 and 24, T23S-R32E, NMPM, Lea County, New Mexico

Ladies and Gentlemen:

Enclosed is a copy of the above-referenced application which was filed with the New Mexico Oil Conservation Division on this date. Any objection to this application must be filed in writing within twenty days from the date this application is received by the New Mexico Oil Conservation Division, 1220 South St. Francis Drive, Santa Fe, New Mexico, 87505. If no objection is received within this twenty-day period, this application may be approved administratively by the Division.

If you have any questions about this application, please contact the following:

David Broussard
Devon Energy Production Company, L.P.
(405) 228-8788
david.broussard@devon.com

Sincerely,

A handwritten signature in blue ink, appearing to read "Paula M. Vance".

Paula M. Vance
ATTORNEY FOR
DEVON ENERGY PRODUCTION COMPANY, L.P.

T 505.988.4421 F 505.983.6043
110 North Guadalupe, Suite 1, Santa Fe, NM 87501-1849
Mail to: P.O. Box 2208, Santa Fe, NM 87504-2208
www.hollandhart.com

Alaska	Montana	Utah
Colorado	Nevada	Washington, D.C.
Idaho	New Mexico	Wyoming

Devon - Sneaky Snake NSP
Postal Delivery Report

9414811898765402616556	Bureau of Land Management	301 Dinosaur Trl	Santa Fe	NM	87508-1560	Your item arrived at our USPS facility in DENVER CO DISTRIBUTION CENTER on February 7, 2024 at 10:02 am. The item is currently in transit to the destination.
9414811898765402616563	Cimarex Energy Co.	6001 Deauville	Midland	TX	79706-2671	Your item arrived at our DENVER CO DISTRIBUTION CENTER origin facility on February 7, 2024 at 10:02 am. The item is currently in transit to the destination.
9414811898765402616525	ConocoPhillips Company	600 W Illinois Ave	Midland	TX	79701-4882	Your item arrived at our DENVER CO DISTRIBUTION CENTER origin facility on February 7, 2024 at 10:04 am. The item is currently in transit to the destination.
9414811898765402616594	Strata Production Company	1301 N Sycamore Ave	Roswell	NM	88201-8892	Your item arrived at our USPS facility in DENVER CO DISTRIBUTION CENTER on February 7, 2024 at 10:02 am. The item is currently in transit to the destination.
9414811898765402616549	Earthstone Permian, LLC	1400 Woodloch Forest Dr Ste 300	Spring	TX	77380-1197	Your item arrived at our DENVER CO DISTRIBUTION CENTER origin facility on February 7, 2024 at 10:02 am. The item is currently in transit to the destination.
9414811898765402616587	Marathon Oil Permian, LLC	990 Town And Country Blvd	Houston	TX	77024-2217	Your item arrived at our DENVER CO DISTRIBUTION CENTER origin facility on February 7, 2024 at 10:02 am. The item is currently in transit to the destination.

Devon - Sneaky Snake NSP
Postal Delivery Report

9414811898765402616570	Northern Oil & Gas, Inc.	601 Carlson Pkwy Ste 990	Minnetonka	MN	55305-5218	Your item arrived at our DENVER CO DISTRIBUTION CENTER origin facility on February 7, 2024 at 10:02 am. The item is currently in transit to the destination.
9414811898765402611216	Buckhorn Production, LLC	PO Box 936	Roswell	NM	88202-0936	Your item arrived at our USPS facility in DENVER CO DISTRIBUTION CENTER on February 7, 2024 at 10:02 am. The item is currently in transit to the destination.
9414811898765402611254	EOG Resources	5509 Champions Dr	Midland	TX	79706-2843	Your item arrived at our DENVER CO DISTRIBUTION CENTER origin facility on February 7, 2024 at 10:02 am. The item is currently in transit to the destination.
9414811898765402611261	Chevron USA Inc.	1400 Smith St	Houston	TX	77002-7327	Your item arrived at our DENVER CO DISTRIBUTION CENTER origin facility on February 7, 2024 at 10:02 am. The item is currently in transit to the destination.
9414811898765402611209	Chevron USA Inc.	6301 Deauville	Midland	TX	79706-2964	Your item arrived at our DENVER CO DISTRIBUTION CENTER origin facility on February 7, 2024 at 10:02 am. The item is currently in transit to the destination.

District I
1625 N. French Dr., Hobbs, NM 88240
Phone:(575) 393-6161 Fax:(575) 393-0720
District II
811 S. First St., Artesia, NM 88210
Phone:(575) 748-1283 Fax:(575) 748-9720
District III
1000 Rio Brazos Rd., Aztec, NM 87410
Phone:(505) 334-6178 Fax:(505) 334-6170
District IV
1220 S. St Francis Dr., Santa Fe, NM 87505
Phone:(505) 476-3470 Fax:(505) 476-3462

State of New Mexico
Energy, Minerals and Natural Resources
Oil Conservation Division
1220 S. St Francis Dr.
Santa Fe, NM 87505

CONDITIONS

Action 312637

CONDITIONS

Operator: DEVON ENERGY PRODUCTION COMPANY, LP 333 West Sheridan Ave. Oklahoma City, OK 73102	OGRID: 6137
	Action Number: 312637
	Action Type: [UF-NSP] Non-Standard Proration (NSP)

CONDITIONS

Created By	Condition	Condition Date
llowe	None	2/13/2024