

Revised March 23, 2017

NSL - 8723

ID NO. 318143

RECEIVED: <b>02/27/24</b>	REVIEWER:	TYPE:	APP NO: <b>pLEL2405850468</b>
---------------------------	-----------	-------	-------------------------------

ABOVE THIS TABLE FOR OCD DIVISION USE ONLY

**NEW MEXICO OIL CONSERVATION DIVISION**  
 - Geological & Engineering Bureau -  
 1220 South St. Francis Drive, Santa Fe, NM 87505

**ADMINISTRATIVE APPLICATION CHECKLIST**

THIS CHECKLIST IS MANDATORY FOR ALL ADMINISTRATIVE APPLICATIONS FOR EXCEPTIONS TO DIVISION RULES AND REGULATIONS WHICH REQUIRE PROCESSING AT THE DIVISION LEVEL IN SANTA FE

**Applicant:** Devon Energy Production Company, L.P. **OGRID Number:** 6137  
**Well Name:** Billiken 6-18 Fed Com 8H **API:** 30-025-47566  
**Pool:** WC-25 G-08 S263412K; Bone Spring **Pool Code:** 96672

**SUBMIT ACCURATE AND COMPLETE INFORMATION REQUIRED TO PROCESS THE TYPE OF APPLICATION INDICATED BELOW**

**1) TYPE OF APPLICATION:** Check those which apply for [A]

A. Location – Spacing Unit – Simultaneous Dedication

☒ NSL

☐ NSP (PROJECT AREA)

☐ NSP (PRORATION UNIT)

☐ SD

B. Check one only for [ I ] or [ II ]

[ I ] Commingling – Storage – Measurement

☐ DHC

☐ CTB

☐ PLC

☐ PC

☐ OLS

☐ OLM

[ II ] Injection – Disposal – Pressure Increase – Enhanced Oil Recovery

☐ WFX

☐ PMX

☐ SWD

☐ IPI

☐ EOR

☐ PPR

**2) NOTIFICATION REQUIRED TO:** Check those which apply.

A. ☒ Offset operators or lease holders

B. ☐ Royalty, overriding royalty owners, revenue owners

C. ☐ Application requires published notice

D. ☐ Notification and/or concurrent approval by SLO

E. ☒ Notification and/or concurrent approval by BLM

F. ☐ Surface owner

G. ☒ For all of the above, proof of notification or publication is attached, and/or,

H. ☐ No notice required

**FOR OCD ONLY**

☐ Notice Complete

☐ Application  
Content  
Complete

**3) CERTIFICATION:** I hereby certify that the information submitted with this application for administrative approval is **accurate** and **complete** to the best of my knowledge. I also understand that **no action** will be taken on this application until the required information and notifications are submitted to the Division.

**Note:** Statement must be completed by an individual with managerial and/or supervisory capacity.

February 26, 2024

Date

Paula M. Vance

Print or Type Name

Signature

505-954-7286

Phone Number

PMVance@hollandhart.com

e-mail Address



**Paula M. Vance**  
**Associate**  
**Phone (505) 954-7286**  
PMVance@hollandhart.com

February 26, 2024

**VIA ONLINE FILING**

Dylan Fuge, Acting Division Director  
Oil Conservation Division  
Energy, Minerals and Natural Resources Department  
1220 South Saint Francis Drive  
Santa Fe, New Mexico 87505

**Re: Devon Energy Production Company, L.P.**  
**Request for Administrative Approval of Unorthodox Well Location**

Billiken 6-18 Fed Com 8H well  
E/2 W/2 of Sections 6 and 7, and the E/2 NW/4 of Section 18, Township 26 South, Range  
35 East, Lea County, New Mexico  
WC-025 G-08 S253534O; Bone Spring [97088] & WC-25 G-08 S263412K; Bone Spring  
[96672]  
API No. 30-025-47566

Dear Mr. Fuge:

Devon Energy Production Company, L.P. ("Devon") (OGRID No. 6137), pursuant to Division Rules 19.15.16.15(C)(6) and 19.15.15.13 NMAC and applicable rules governing acreage and well location requirements for the WC-025 G-08 S253534O; Bone Spring [97088] & WC-25 G-08 S263412K; Bone Spring [96672], seeks administrative approval of an unorthodox well location for its **Billiken 6-18 Fed Com 8H** well (API No. 30-025-47566), in a 400-acre, more or less, spacing unit underlying the E/2 W/2 of Sections 6 and 7, and the E/2 NW/4 of Section 18, Township 26 South, Range 35 East, Lea County, New Mexico.

The **Billiken 6-18 Fed Com 8H** oil well is an infill well. The proposed location for the **Billiken 6-18 Fed Com 8H** well is as follows:

- Surface location: 582' FNL and 1,890' FWL (Unit C) of Section 6
- First take point: 100' FNL and 1,370' FWL (Unit C) of Section 6
- Last take point: 2,540' FNL and 1,370' FWL (Unit F) of Section 18
- Bottom location: 2,620' FNL and 1,370' FWL (Unit F) of Section 18

T 505.988.4421 F 505.983.6043  
110 North Guadalupe, Suite 1, Santa Fe, NM 87501-1849  
Mail to: P.O. Box 2208, Santa Fe, NM 87504-2208  
www.hollandhart.com

Alaska  
Colorado  
Idaho

Montana  
Nevada  
New Mexico

Utah  
Washington, D.C.  
Wyoming

Since this acreage is governed by the Division's statewide rules, the completed interval for this well will be unorthodox because it is closer than the standard offsets to the western boundary of the spacing unit; thus, encroaching on the W/2 W/2 of Sections 6 and 7, and the W/2 NW/4 of Section 18, T26S-R35E.

Devon respectfully requests administrative approval of a non-standard location for the **Billiken 6-18 Fed Com 8H** well to allow the completed interval to be less than 330 feet from the western boundary of the existing 400.00-acre horizontal spacing unit. This well is located in the WC-025 G-08 S253534O; Bone Spring [97088] & WC-25 G-08 S263412K; Bone Spring [96672]. Due to the current spacing of the producing wells and future wells in these sections, the optimal spacing pattern causes the **Billiken 6-18 Fed Com 8H** well to be drilled less than 330 feet from the western boundary of the spacing unit. Devon requests approval of this non-standard location because it is necessary to avoid causing wasted resources and reducing the production of the wells listed above.

**Exhibit A** are the Form C-102s showing the Billiken 6-18 Fed Com 8H well encroaches on the tracts/unit to the west in the W/2 W/2 of Sections 6 and 7, and the W/2 NW/4 of Section 18, T26S-R35E.

**Exhibit B** is a plat for Sections 6, 7, and 18, T26S-R35E, that shows the proposed Billiken 6-18 Fed Com 8H well in relation to the adjoining tracts/unit to the west. Exhibit B also includes an ownership list for the affected tracts/unit to the west, showing that it is operated by Devon, and lists Marathon Oil Company, OXY Y-1 Company, Earthstone Energy, Inc. and Sharbo Energy LLC, as the other working interest owners in the offsetting tracts/unit. In addition, the exhibit identifies that these include Federal leases. Accordingly, the "affected persons"<sup>1</sup> are Marathon Oil Company, OXY Y-1 Company, Earthstone Energy, Inc. and Sharbo Energy LLC, and the Bureau of Land Management ("BLM"). Also, included is a copy of Devon's courtesy notification sent to the other working interest owners stating its intent to file this administrative application.

**Exhibit C** is a spreadsheet listing all affected persons Devon provided notice and includes tracking information demonstrating that each of the affected persons was sent a copy of this application with all attachments by certified mail advising that any objections must be filed in writing with the Division within 20 days from the date the Division receives the application. The following are the affected persons:

---

<sup>1</sup> See NMAC §§ 19.15.2.7.A(8) [defining "affected persons" as, "in the absence of an operator, or with respect to an application wherein the operator of the spacing unit or identified tract is the applicant, each working interest owner"] and 19.15.4.12.A(2)(a).

Type	Affected Party	Offsetting Acreage
Operator	Devon Energy Production Company, L.P.	W/2 W/2 of Sections 6 and 7, and the W/2 NW/4 of Section 18
Working Interest	Marathon Oil Company	
Working Interest	OXY Y-1 Company	
Working Interest	Earthstone Energy, Inc.	
Working Interest	Sharbo Energy LLC	
Federal Mineral Interest	Bureau of Land Management	

Your attention to this matter is appreciated.

Sincerely,



Paula M. Vance  
**ATTORNEY FOR**  
**DEVON ENERGY PRODUCTION COMPANY, L.P.**

**A**

DISTRICT I  
1625 N. FRENCH DR., HOBBS, NM 88240  
Phone: (575) 393-6161 Fax: (575) 393-0720

DISTRICT II  
811 S. FIRST ST., ARTESIA, NM 88210  
Phone: (575) 748-1283 Fax: (575) 748-9720

DISTRICT III  
1000 RIO BRAZOS RD., AZTEC, NM 87410  
Phone: (505) 334-6178 Fax: (505) 334-6170

DISTRICT IV  
1220 S. ST. FRANCIS DR., SANTA FE, NM 87505  
Phone: (505) 476-3460 Fax: (505) 476-3462

State of New Mexico  
Energy, Minerals & Natural Resources Department  
**OIL CONSERVATION DIVISION**  
1220 SOUTH ST. FRANCIS DR.  
Santa Fe, New Mexico 87505

Form C-102  
Revised August 1, 2011  
Submit one copy to appropriate  
District Office

☒ AMENDED REPORT

**WELL LOCATION AND ACREAGE DEDICATION PLAT**

API Number <b>30-025-47566</b>	Pool Code <b>97088</b>	Pool Name <b>WC-025 G-08 S2535340;BONE SPRING</b>
Property Code <b>327145</b>	Property Name <b>BILLIKEN 6-18 FED COM</b>	Well Number <b>8H</b>
OGRID No. <b>6137</b>	Operator Name <b>DEVON ENERGY PRODUCTION COMPANY, L.P.</b>	Elevation <b>3273.2'</b>

**Surface Location**

UL or lot No.	Section	Township	Range	Lot Idn	Feet from the	North/South line	Feet from the	East/West line	County
C	6	26-S	35-E		582	NORTH	1890	WEST	LEA

**Bottom Hole Location If Different From Surface**

UL or lot No.	Section	Township	Range	Lot Idn	Feet from the	North/South line	Feet from the	East/West line	County
F	18	26-S	35-E		2620	NORTH	1370	WEST	LEA

Dedicated Acres	Joint or Infill	Consolidation Code	Order No.
<b>320</b>			<b>Per OCD, two Pools/C-102s. 400 total ded acs.</b>

**NO ALLOWABLE WILL BE ASSIGNED TO THIS COMPLETION UNTIL ALL INTERESTS HAVE BEEN CONSOLIDATED OR A NON-STANDARD UNIT HAS BEEN APPROVED BY THE DIVISION**

**BILLIKEN 6-18 FED COM. 8H**

EL: 3273.2'  
GEODETIC COORDINATES NAD 83  
NMSP EAST SURFACE LOCATION  
LAT: 32.078037  
LON: 103.409030  
N: 393353.51  
E: 827623.09  
**KICK OFF POINT**  
CALLS: 55' FNL 1370' FWL  
LAT: 32.0794  
LON: -103.4108  
N: 393878  
E: 827099

**FIRST TAKE POINT (PPP 1)**  
100' FNL 1370' FWL SEC. 6  
LAT: 32.079365  
LON: 103.410708  
N: 393832.30  
E: 827099.22

**LAST TAKE POINT**  
2540' FNL 1370' FWL SEC. 18  
LAT: 32.043625  
LON: 103.410700  
N: 380830.34  
E: 827212.92

**BOTTOM OF HOLE**

LAT: 32.043405  
LON: 103.410699  
N: 380750.34  
E: 827213.63

**PPP 2**

0' FSL 1370' FWL SEC. 6  
LAT: 32.065121  
LON: 103.410704  
N: 388650.40  
E: 827144.53

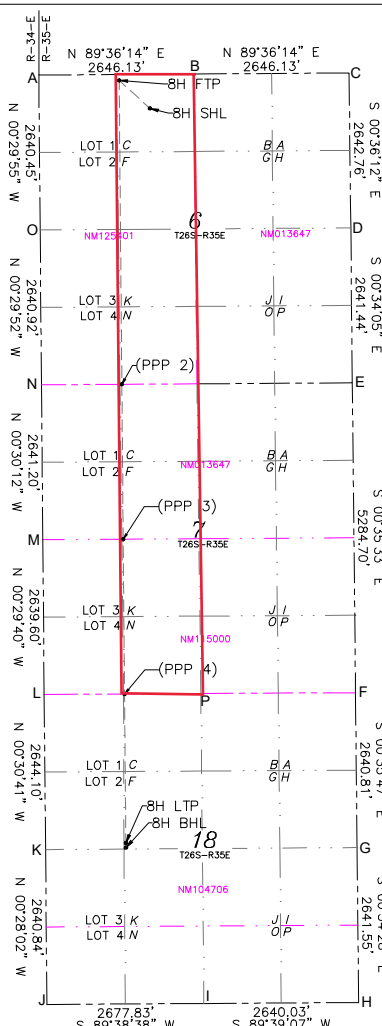
**PPP 3**

2639' FSL 1370' FWL SEC. 7  
LAT: 32.057861  
LON: 103.410703  
N: 386009.01  
E: 827167.63

**PPP 4**

0' FSL 1370' FWL SEC. 7  
LAT: 32.050607  
LON: 103.410701  
N: 383370.25  
E: 827190.71

A=N:393922.83 E:825728.38  
B=N:393941.12 E:828374.44  
C=N:393959.42 E:831020.51  
D=N:391316.80 E:831048.34  
E=N:388675.49 E:831074.53  
F=N:383391.07 E:831129.19  
G=N:380750.41 E:831156.68  
H=N:378108.99 E:831183.17  
I=N:378092.96 E:828543.19  
J=N:378076.31 E:825865.41  
K=N:380717.06 E:825843.87  
L=N:383361.06 E:825820.28  
M=N:386000.56 E:825797.50  
N=N:388641.65 E:825774.30  
O=N:391282.47 E:825751.36  
P=N:383378.97 E:828491.13



**OPERATOR CERTIFICATION**

*I hereby certify that the information herein is true and complete to the best of my knowledge and belief, and that this organization either owns a working interest or unleased mineral interest in the land including the proposed bottom hole location or has a right to drill this well at this location pursuant to a contract with an owner of such mineral or working interest, or to a voluntary pooling agreement or a compulsory pooling order heretofore entered by the division.*

*Rebecca Deal* 2/8/2024  
Signature Date

Rebecca Deal, Regulatory Analyst  
Printed Name

Rebecca.deal@dvn.com  
E-mail Address


**SURVEYOR CERTIFICATION**

*I hereby certify that the well location shown on this plat was plotted from field notes of actual surveys made by me or under my supervision, and that the same is true and correct to the best of my belief.*

02/2024

Date of Survey

Signature & Seal of Professional Surveyor



02/07/2024

Certificate No. 23261 Albert R. DeHoyos  
DRAWN BY: CM

DISTRICT I  
1625 N. FRENCH DR., HOBBS, NM 88240  
Phone: (575) 393-6161 Fax: (575) 393-0720

DISTRICT II  
811 S. FIRST ST., ARTESIA, NM 88210  
Phone: (575) 748-1283 Fax: (575) 748-9720

DISTRICT III  
1000 RIO BRAZOS RD., AZTEC, NM 87410  
Phone: (505) 334-6178 Fax: (505) 334-6170

DISTRICT IV  
1220 S. ST. FRANCIS DR., SANTA FE, NM 87505  
Phone: (505) 476-3460 Fax: (505) 476-3462

State of New Mexico  
Energy, Minerals & Natural Resources Department  
**OIL CONSERVATION DIVISION**  
1220 SOUTH ST. FRANCIS DR.  
Santa Fe, New Mexico 87505

Form C-102  
Revised August 1, 2011  
Submit one copy to appropriate  
District Office

☒ AMENDED REPORT

**WELL LOCATION AND ACREAGE DEDICATION PLAT**

API Number <b>30-025-47566</b>	Pool Code <b>96672</b>	Pool Name <b>WC-025 G-08 S263412K;BONE SPRING</b>
Property Code <b>327145</b>	Property Name <b>BILLIKEN 6-18 FED COM</b>	Well Number <b>8H</b>
OGRID No. <b>6137</b>	Operator Name <b>DEVON ENERGY PRODUCTION COMPANY, L.P.</b>	Elevation <b>3273.2'</b>

**Surface Location**

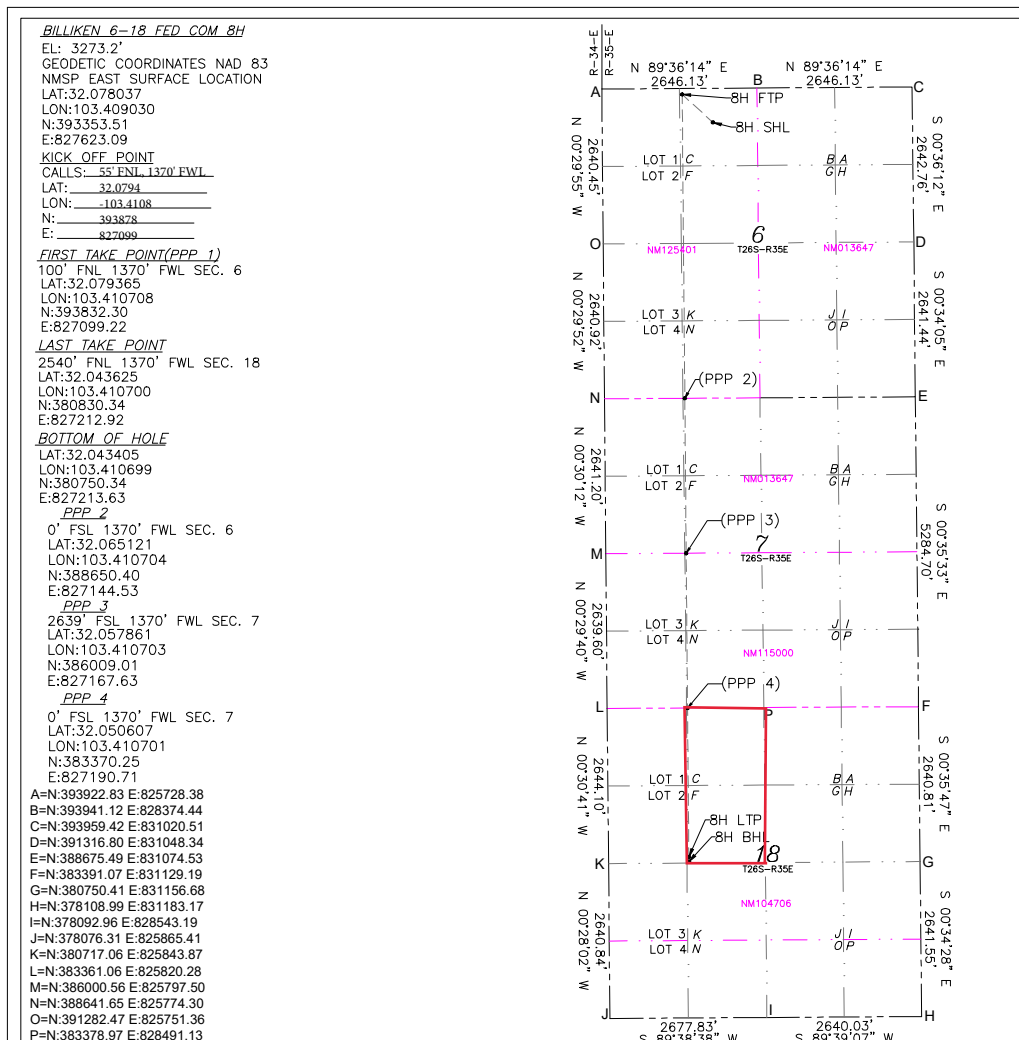
UL or lot No.	Section	Township	Range	Lot Idn	Feet from the	North/South line	Feet from the	East/West line	County
C	6	26-S	35-E		582	NORTH	1890	WEST	LEA

**Bottom Hole Location If Different From Surface**

UL or lot No.	Section	Township	Range	Lot Idn	Feet from the	North/South line	Feet from the	East/West line	County
F	18	26-S	35-E		2620	NORTH	1370	WEST	LEA

Dedicated Acres	Joint or Infill	Consolidation Code	Order No.
<b>80</b>			<b>Per OCD, two Pools/C-102s. 400 total ded acs.</b>

NO ALLOWABLE WILL BE ASSIGNED TO THIS COMPLETION UNTIL ALL INTERESTS HAVE BEEN CONSOLIDATED  
OR A NON-STANDARD UNIT HAS BEEN APPROVED BY THE DIVISION



**OPERATOR CERTIFICATION**

*I hereby certify that the information herein is true and complete to the best of my knowledge and belief, and that this organization either owns a working interest or unleased mineral interest in the land including the proposed bottom hole location or has a right to drill this well at this location pursuant to a contract with an owner of such mineral or working interest, or to a voluntary pooling agreement or a compulsory pooling order heretofore entered by the division.*

Rebecca Deal 2/8/2024  
Signature Date

Rebecca Deal, Regulatory Analyst  
Printed Name

Rebecca.deal@dvn.com  
E-mail Address


**SURVEYOR CERTIFICATION**

*I hereby certify that the well location shown on this plat was plotted from field notes of actual surveys made by me or under my supervision, and that the same is true and correct to the best of my belief.*

02/2024

Date of Survey

Signature & Seal of Professional Surveyor





02/07/2024

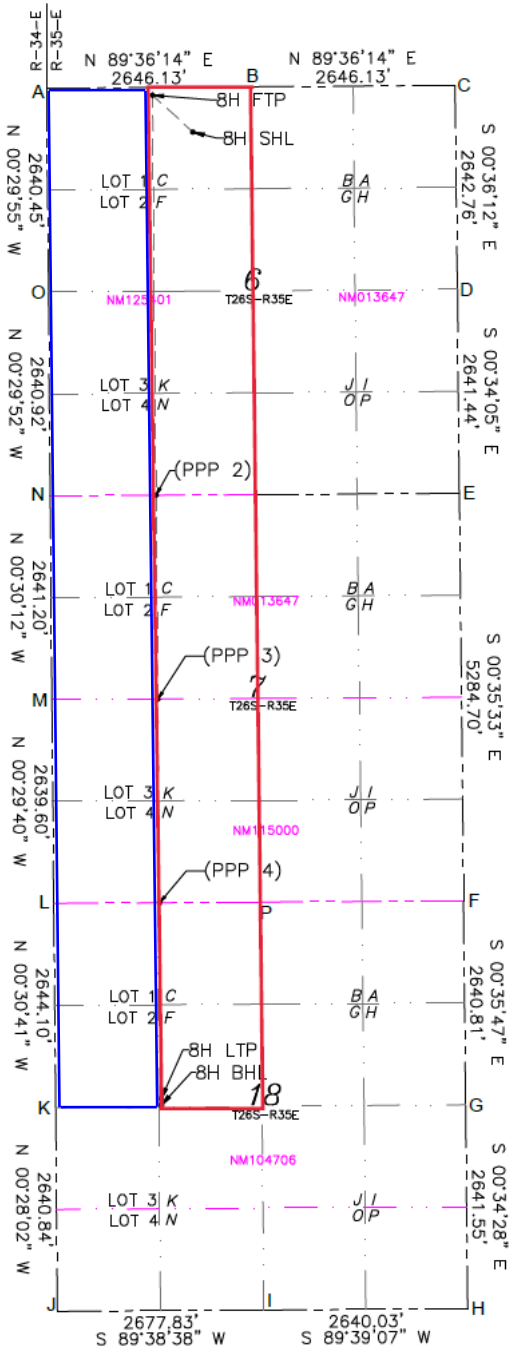
Certificate No. 23261 Albert R. DeHoyos  
DRAWN BY: CM



EXHIBIT  
B

AFFECTED PERSON MAP – DEVON ENERGY BILLIKEN 6-18 FED COM 8H  
NON-STANDARD LOCATION APPLICATION  
February 13, 2024

-  Spacing Unit
-  Affected Tracts/Unit



Owners	Type	Location	Date Notice Provided
Devon Energy Prod. Co. LP	WI	(W/2W/2) Sec 6, 7, & 18, T26S-R35E	NA
Marathon Oil Company	WI	(W/2W/2) Sec 6, 7, & 18, T26S-R35E	February 13, 2024
OXY Y-1 Company	WI	(W/2W/2) Sec 6, 7, & 18, T26S-R35E	February 13, 2024
Earthstone Energy, Inc.	WI	(W/2W/2) Sec 6, 7, & 18, T26S-R35E	February 13, 2024
Sharbo Energy LLC	WI	(W/2W/2) Sec 6, 7, & 18, T26S-R35E	February 13, 2024



Devon Energy Production Company LP

405 228-2896 Phone

333 West Sheridan Avenue

[www.devonenergy.com](http://www.devonenergy.com)

Oklahoma City, OK 73102

February 13, 2024

VIA EMAIL: [RLowery@earthstoneenergy.com](mailto:RLowery@earthstoneenergy.com)

Earthstone Energy, Inc.  
1400 Woodloch Forest Drive, Suite 300  
The Woodlands, TX 77380

Re: Notice of Non-Standard Location Application(s)  
Billiken 6-18 Fed Com 8H  
Sections 6, 7, & 18, Township 26 South, Range 35 East  
Lea County, New Mexico

To Whom It May Concern:

Devon Energy Production Company, L.P. ("Devon") has proposed well(s) for development of the Bone Springs underlying the W/2 of Sections 6, 7, and 18, Township 26 South, Range 35 East, Lea County, New Mexico. This letter is to advise you that this proposed development plan will require Devon seek a Non-Standard Locations ("NSL") for optimum well spacing and development.

Devon is seeking an NSL for the Billiken 6-18 Fed Com 8H wellbore, to be drilled near or approaching the sections quarter-quarter line as a Bone Springs horizontal in the E/2 W/2 of Sections 6, 7, and 18, Township 26 South, Range 35 East, Lea County, New Mexico. Ownership is continuous across the entirety of the W/2 of Sections 6, 7, and 18, thus identical in the established/proposed spacing units. This well will be infill to an existing spacing unit and communitization agreement. Attached hereto this letter please find a plat depicting the Billiken 6-18 Fed Com 8H wellbore and Devon's development plan currently.

To expedite approval of the NSL(s), we ask that you contact the undersigned timely with questions and/or concerns at (405) 228-2896 or via email at [Daniel.Brunzman@devon.com](mailto:Daniel.Brunzman@devon.com).

Regards,

**Devon Energy Production Company, L.P.**

A handwritten signature in blue ink, appearing to read "DJB", followed by a horizontal line.

Daniel J. Brunzman  
Advising Landman





Devon Energy Production Company LP

405 228-2896 Phone

333 West Sheridan Avenue

[www.devonenergy.com](http://www.devonenergy.com)

Oklahoma City, OK 73102

February 13, 2024

VIA EMAIL: [schoenberg@marathonoil.com](mailto:schoenberg@marathonoil.com);  
[fduvall@marathonoil.com](mailto:fduvall@marathonoil.com)

Marathon Oil Company  
990 Town & Country Blvd.  
Houston, TX 77024

Re: Notice of Non-Standard Location Application(s)  
Billiken 6-18 Fed Com 8H  
Sections 6, 7, & 18, Township 26 South, Range 35 East  
Lea County, New Mexico

To Whom It May Concern:

Devon Energy Production Company, L.P. ("Devon") has proposed well(s) for development of the Bone Springs underlying the W/2 of Sections 6, 7, and 18, Township 26 South, Range 35 East, Lea County, New Mexico. This letter is to advise you that this proposed development plan will require Devon seek a Non-Standard Locations ("NSL") for optimum well spacing and development.

Devon is seeking an NSL for the Billiken 6-18 Fed Com 8H wellbore, to be drilled near or approaching the sections quarter-quarter line as a Bone Springs horizontal in the E/2 W/2 of Sections 6, 7, and 18, Township 26 South, Range 35 East, Lea County, New Mexico. Ownership is continuous across the entirety of the W/2 of Sections 6, 7, and 18, thus identical in the established/proposed spacing units. This well will be infill to an existing spacing unit and communitization agreement. Attached hereto this letter please find a plat depicting the Billiken 6-18 Fed Com 8H wellbore and Devon's development plan currently.

To expedite approval of the NSL(s), we ask that you contact the undersigned timely with questions and/or concerns at (405) 228-2896 or via email at [Daniel.Brunsman@dvn.com](mailto:Daniel.Brunsman@dvn.com).

Regards,

**Devon Energy Production Company, L.P.**

A handwritten signature in blue ink, appearing to read "DJB", with a horizontal line extending to the right.

Daniel J. Brunsman  
Advising Landman



Devon Energy Production Company LP

405 228-2896 Phone

333 West Sheridan Avenue

[www.devonenergy.com](http://www.devonenergy.com)

Oklahoma City, OK 73102

February 13, 2024

VIA EMAIL: [rachel\\_mcdown@oxy.com](mailto:rachel_mcdown@oxy.com)

Oxy Y-1 Company  
5 Greenway Plaza, Suite 110  
Houston, TX 77046

Re: Notice of Non-Standard Location Application(s)  
Billiken 6-18 Fed Com 8H  
Sections 6, 7, & 18, Township 26 South, Range 35 East  
Lea County, New Mexico

To Whom It May Concern:

Devon Energy Production Company, L.P. ("Devon") has proposed well(s) for development of the Bone Springs underlying the W/2 of Sections 6, 7, and 18, Township 26 South, Range 35 East, Lea County, New Mexico. This letter is to advise you that this proposed development plan will require Devon seek a Non-Standard Locations ("NSL") for optimum well spacing and development.

Devon is seeking an NSL for the Billiken 6-18 Fed Com 8H wellbore, to be drilled near or approaching the sections quarter-quarter line as a Bone Springs horizontal in the E/2 W/2 of Sections 6, 7, and 18, Township 26 South, Range 35 East, Lea County, New Mexico. Ownership is continuous across the entirety of the W/2 of Sections 6, 7, and 18, thus identical in the established/proposed spacing units. This well will be infill to an existing spacing unit and communitization agreement. Attached hereto this letter please find a plat depicting the Billiken 6-18 Fed Com 8H wellbore and Devon's development plan currently.

To expedite approval of the NSL(s), we ask that you contact the undersigned timely with questions and/or concerns at (405) 228-2896 or via email at [Daniel.Brunzman@dvn.com](mailto:Daniel.Brunzman@dvn.com).

Regards,

**Devon Energy Production Company, L.P.**

A handwritten signature in blue ink, appearing to read "DJB", followed by a horizontal line.

Daniel J. Brunzman  
Advising Landman



Devon Energy Production Company LP

405 228-2896 Phone

333 West Sheridan Avenue

[www.devonenergy.com](http://www.devonenergy.com)

Oklahoma City, OK 73102

February 13, 2024

**VIA EMAIL:** [ebaker@sharbroenergy.com](mailto:ebaker@sharbroenergy.com)

Sharbo Energy LLC  
P.O. Box 840  
Artesia, New Mexico 88211

Re: Notice of Non-Standard Location Application(s)  
Billiken 6-18 Fed Com 8H  
Sections 6, 7, & 18, Township 26 South, Range 35 East  
Lea County, New Mexico

To Whom It May Concern:

Devon Energy Production Company, L.P. ("Devon") has proposed well(s) for development of the Bone Springs underlying the W/2 of Sections 6, 7, and 18, Township 26 South, Range 35 East, Lea County, New Mexico. This letter is to advise you that this proposed development plan will require Devon seek a Non-Standard Locations ("NSL") for optimum well spacing and development.

Devon is seeking an NSL for the Billiken 6-18 Fed Com 8H wellbore, to be drilled near or approaching the sections quarter-quarter line as a Bone Springs horizontal in the E/2 W/2 of Sections 6, 7, and 18, Township 26 South, Range 35 East, Lea County, New Mexico. Ownership is continuous across the entirety of the W/2 of Sections 6, 7, and 18, thus identical in the established/proposed spacing units. This well will be infill to an existing spacing unit and communitization agreement. Attached hereto this letter please find a plat depicting the Billiken 6-18 Fed Com 8H wellbore and Devon's development plan currently.

To expedite approval of the NSL(s), we ask that you contact the undersigned timely with questions and/or concerns at (405) 228-2896 or via email at [Daniel.Brunzman@dvn.com](mailto:Daniel.Brunzman@dvn.com).

Regards,

**Devon Energy Production Company, L.P.**

A handwritten signature in blue ink, appearing to read "DJB", followed by a horizontal line.

Daniel J. Brunzman  
Advising Landman

Earthstone Energy, Inc.	1400 Woodloch Forest Drive, Suite 300	The Woodlands	TX	77380
Marathon Oil Company	990 Town & Country Blvd.	Houston	TX	77024
Oxy Y-1 Company	5 Greenway Plaza, Suite 110	Houston	TX	77046
Sharbo Energy LLC	P.O. Box 840	Artesia	NM	88211
Bureau of Land Management	310 Dinosaur Trail	Santa Fe	NM	87508

EXHIBIT  
C



**Paula M. Vance**  
**Associate**  
**Phone (505) 954-7286**  
PMVance@hollandhart.com

February 22, 2024

**VIA CERTIFIED MAIL**  
**RETURN RECEIPT REQUESTED**

**TO: ALL AFFECTED PERSONS**

**Re: Devon Energy Production Company, L.P**  
**Request for Administrative Approval of Unorthodox Well Location**

Billiken 6-18 Fed Com 8H well  
E/2 W/2 of Sections 6 and 7, and the E/2 NW/4 of Section 18, Township 26 South, Range  
35 East, Lea County, New Mexico  
WC-025 G-08 S253534O; Bone Spring [97088] & WC-25 G-08 S263412K; Bone Spring  
[96672]  
API No. 30-025-47566

Ladies and Gentlemen:

Enclosed is a copy of the above-referenced application which was filed with the New Mexico Oil Conservation Division on this date. Any objection to this application must be filed in writing within twenty days from the date this application is received by the New Mexico Oil Conservation Division, 1220 South St. Francis Drive, Santa Fe, New Mexico, 87505. If no objection is received within this twenty-day period, this application may be approved administratively by the Division.

If you have any questions about this application, please contact the following:

Daniel J. Brunsman  
Devon Energy Production Company, L.P.  
(405) 228-2896  
[Daniel.Brunsman@dvn.com](mailto:Daniel.Brunsman@dvn.com)

Sincerely,

A handwritten signature in blue ink, appearing to read "Paula M. Vance".

Paula M. Vance  
**ATTORNEY FOR**  
**DEVON ENERGY PRODUCTION COMPANY, L.P**

Devon - Billiken 6-18 Fed Com 8H - NSL  
Postal Delivery Report

9414811898765404840348	Earthstone Energy, Inc.	1400 Woodloch Forest Dr Ste 300	The Woodlands	TX	77380-1197	Your shipment was received at 2:28 pm on February 23, 2024 in DENVER, CO 80217. The acceptance of your package is pending.
9414811898765404840386	Marathon Oil Company	990 Town And Country Blvd	Houston	TX	77024-2217	Your shipment was received at 2:28 pm on February 23, 2024 in DENVER, CO 80217. The acceptance of your package is pending.
9414811898765404840331	Oxy Y-1 Company	5 Greenway Plz Ste 110	Houston	TX	77046-0521	Your shipment was received at 2:28 pm on February 23, 2024 in DENVER, CO 80217. The acceptance of your package is pending.
9414811898765404840379	Sharbo Energy LLC	PO Box 840	Artesia	NM	88211-0840	Your shipment was received at 2:28 pm on February 23, 2024 in DENVER, CO 80217. The acceptance of your package is pending.
9414811898765404840010	Bureau of Land Management	301 Dinosaur Trl	Santa Fe	NM	87508-1560	Your shipment was received at 2:28 pm on February 23, 2024 in DENVER, CO 80217. The acceptance of your package is pending.

**District I**  
1625 N. French Dr., Hobbs, NM 88240  
Phone:(575) 393-6161 Fax:(575) 393-0720  
**District II**  
811 S. First St., Artesia, NM 88210  
Phone:(575) 748-1283 Fax:(575) 748-9720  
**District III**  
1000 Rio Brazos Rd., Aztec, NM 87410  
Phone:(505) 334-6178 Fax:(505) 334-6170  
**District IV**  
1220 S. St Francis Dr., Santa Fe, NM 87505  
Phone:(505) 476-3470 Fax:(505) 476-3462

**State of New Mexico**  
**Energy, Minerals and Natural Resources**  
**Oil Conservation Division**  
**1220 S. St Francis Dr.**  
**Santa Fe, NM 87505**

CONDITIONS  
  
Action 318143

CONDITIONS

Operator: DEVON ENERGY PRODUCTION COMPANY, LP 333 West Sheridan Ave. Oklahoma City, OK 73102	OGRID: 6137
	Action Number: 318143
	Action Type: [UF-NSL] Non-Standard Location (NSL)

CONDITIONS

Created By	Condition	Condition Date
llowe	None	2/27/2024