

Revised March 23, 2017

RECEIVED:	REVIEWER:	TYPE:	APP NO:
-----------	-----------	-------	---------

ABOVE THIS TABLE FOR OCD DIVISION USE ONLY

NEW MEXICO OIL CONSERVATION DIVISION
 - Geological & Engineering Bureau -
 1220 South St. Francis Drive, Santa Fe, NM 87505



ADMINISTRATIVE APPLICATION CHECKLIST

THIS CHECKLIST IS MANDATORY FOR ALL ADMINISTRATIVE APPLICATIONS FOR EXCEPTIONS TO DIVISION RULES AND
 REGULATIONS WHICH REQUIRE PROCESSING AT THE DIVISION LEVEL IN SANTA FE

Applicant: EOG Resources, Inc. **OGRID Number:** 7377
Well Name: Convoy 28 State Com 101H & others **API:** 30-025-50185
Pool: Triste Draw; Bone Spring, East & others **Pool Code:** 96682

**SUBMIT ACCURATE AND COMPLETE INFORMATION REQUIRED TO PROCESS THE TYPE OF APPLICATION
 INDICATED BELOW**

1) TYPE OF APPLICATION: Check those which apply for [A]

A. Location – Spacing Unit – Simultaneous Dedication

☐ NSL ☐ NSP (PROJECT AREA) ☐ NSP (PRORATION UNIT) ☐ SD

B. Check one only for [I] or [II]

[I] Commingling – Storage – Measurement

☐ DHC ☐ CTB ☒ PLC ☐ PC ☐ OLS ☐ OLM

[II] Injection – Disposal – Pressure Increase – Enhanced Oil Recovery

☐ WFX ☐ PMX ☐ SWD ☐ IPI ☐ EOR ☐ PPR

2) NOTIFICATION REQUIRED TO: Check those which apply.

- A. ☐ Offset operators or lease holders
 B. ☒ Royalty, overriding royalty owners, revenue owners
 C. ☐ Application requires published notice
 D. ☒ Notification and/or concurrent approval by SLO
 E. ☐ Notification and/or concurrent approval by BLM
 F. ☐ Surface owner
 G. ☐ For all of the above, proof of notification or publication is attached, and/or,
 H. ☐ No notice required

FOR OCD ONLY

- ☐ Notice Complete
☐ Application Content Complete

3) CERTIFICATION: I hereby certify that the information submitted with this application for administrative approval is **accurate** and **complete** to the best of my knowledge. I also understand that **no action** will be taken on this application until the required information and notifications are submitted to the Division.

Note: Statement must be completed by an individual with managerial and/or supervisory capacity.

03/23/2023

Date

432-247-6331

Phone Number

lisa_youngblood@eogresources.com

e-mail Address

Lisa Youngblood

Print or Type Name

Lisa Youngblood

Signature

District I
1625 N. French Drive, Hobbs, NM 88240
District II
811 S. First St., Artesia, NM 88210
District III
1000 Rio Brazos Road, Aztec, NM 87410
District IV
1220 S. St Francis Dr, Santa Fe, NM
87505

State of New Mexico
Energy, Minerals and Natural Resources Department

Form C-107-B
Revised August 1, 2011

OIL CONSERVATION DIVISION
1220 S. St Francis Drive
Santa Fe, New Mexico 87505

Submit the original
application to the Santa Fe
office with one copy to the
appropriate District Office.

APPLICATION FOR SURFACE COMMINGLING (DIVERSE OWNERSHIP)

OPERATOR NAME: EOG Resources, Inc.

OPERATOR ADDRESS: P.O. Box 2267 Midland, Texas 79702

APPLICATION TYPE:

☐ Pool Commingling ☐ Lease Commingling ☒ Pool and Lease Commingling ☐ Off-Lease Storage and Measurement (Only if not Surface Commingled)

LEASE TYPE: ☐ Fee ☒ State ☐ Federal

Is this an Amendment to existing Order? ☒ Yes ☐ No If "Yes", please include the appropriate Order No. PLC-502

Have the Bureau of Land Management (BLM) and State Land office (SLO) been notified in writing of the proposed commingling
☒ Yes ☐ No

(A) POOL COMMINGLING
Please attach sheets with the following information

(1) Pool Names and Codes	Gravities / BTU of Non-Commingled Production	Calculated Gravities / BTU of Commingled Production		Calculated Value of Commingled Production	Volumes
Please see attached					

(2) Are any wells producing at top allowables? ☐ Yes ☒ No

(3) Has all interest owners been notified by certified mail of the proposed commingling? ☒ Yes ☐ No.

(4) Measurement type: ☒ Metering ☐ Other (Specify)

(5) Will commingling decrease the value of production? ☐ Yes ☒ No If "yes", describe why commingling should be approved

(B) LEASE COMMINGLING
Please attach sheets with the following information

(1) Pool Name and Code.

(2) Is all production from same source of supply? ☐ Yes ☒ No

(3) Has all interest owners been notified by certified mail of the proposed commingling? ☒ Yes ☐ No

(4) Measurement type: ☒ Metering ☐ Other (Specify)

(C) POOL and LEASE COMMINGLING
Please attach sheets with the following information

(1) Complete Sections A and E.

(D) OFF-LEASE STORAGE and MEASUREMENT
Please attached sheets with the following information

(1) Is all production from same source of supply? ☐ Yes ☐ No

(2) Include proof of notice to all interest owners.

(E) ADDITIONAL INFORMATION (for all application types)
Please attach sheets with the following information

(1) A schematic diagram of facility, including legal location.

(2) A plat with lease boundaries showing all well and facility locations. Include lease numbers if Federal or State lands are involved.

(3) Lease Names, Lease and Well Numbers, and API Numbers.

I hereby certify that the information above is true and complete to the best of my knowledge and belief.

SIGNATURE: Lisa Youngblood TITLE: Regulatory Specialist DATE: 03/23/2023

TYPE OR PRINT NAME: Lisa Youngblood TELEPHONE NO.: 432-347-6331

E-MAIL ADDRESS: lisa_youngblood@eogresources.com

APPLICATION FOR SURFACE POOL LEASE COMMINGLING

EOG Resources, Inc. ("EOG") respectfully requests approval to surface pool lease commingle oil & gas from the wells listed below in Section 28 & 33 in Township 24 South, Range 33 East within the Wolfcamp, Bone Spring, and Delaware pools listed below, for Leases V0-7363-1, V0-7378-1, VB-1743-1, and VB. There is no new surface disturbance included as part of the proposed CAA. These spacing units are initially dedicated to the following wells:

Convoy Central CTB

Well Name	Location	API #	Pool	Oil BPD	Gravities	MSCFPD	BTU
CONVOY 28 STATE COM #101H	A-28-24S-33E	30-025-50185	[96682] TRISTE DRAW;BONE SPRING, EAST	538	44	9004	1066
CONVOY 28 STATE COM #102H	B-28-24S-33E	30-025-50186	[96682] TRISTE DRAW;BONE SPRING, EAST	465	44	7512	1300
CONVOY 28 STATE COM #103H	B-28-24S-33E	30-025-50187	[96682] TRISTE DRAW;BONE SPRING, EAST	659	45	4000	1081
CONVOY 28 STATE COM #201H	A-28-24S-33E	30-025-50188	[96682] TRISTE DRAW;BONE SPRING, EAST	532	44	6592	1198
CONVOY 28 STATE COM #202H	A-28-24S-33E	30-025-50189	[96682] TRISTE DRAW;BONE SPRING, EAST	612	44	4246	1300
CONVOY 28 STATE COM #203H	B-28-24S-33E	30-025-50190	[96682] TRISTE DRAW;BONE SPRING, EAST	445	44	7845	1300
CONVOY 28 STATE COM #204H	B-28-24S-33E	30-025-50191	[96682] TRISTE DRAW;BONE SPRING, EAST	734	44	8432	1300
CONVOY 28 STATE COM #301H	B-28-24S-33E	30-025-50192	[96682] TRISTE DRAW;BONE SPRING, EAST	547	43	1289	1042
CONVOY 28 STATE COM #302H	B-28-24S-33E	30-025-50193	[96682] TRISTE DRAW;BONE SPRING, EAST	531	43	1282	1190
CONVOY 28 STATE COM #401H	B-28-24S-33E	30-025-50194	[96682] TRISTE DRAW;BONE SPRING, EAST	555	44	1248	1038
CONVOY 28 STATE COM #502H	A-28-24S-33E	30-025-50196	[96682] TRISTE DRAW;BONE SPRING, EAST	396	45	574	1300
CONVOY 28 STATE COM #601H	A-28-24S-33E	30-025-44260	[96682] TRISTE DRAW;BONE SPRING, EAST	57	43	238	1202
CONVOY 28 STATE COM #602H	A-28-24S-33E	30-025-44261	[96682] TRISTE DRAW;BONE SPRING, EAST	73	44	371	1207
CONVOY 28 STATE COM #606H	B-28-24S-33E	30-025-44259	[96682] TRISTE DRAW;BONE SPRING, EAST	95	45	403	1190
CONVOY 28 STATE COM #703H	B-28-24S-33E	30-025-44257	[98092] WC-025 G-09 S243336I;UPPER WOLFCAMP	48	45	243	1163
CONVOY 28 STATE COM #704H	B-28-24S-33E	30-025-44258	[98092] WC-025 G-09 S243336I;UPPER WOLFCAMP	77	46	317	1181
CONVOY 28 STATE COM #705H	B-28-24S-33E	30-025-44274	[98092] WC-025 G-09 S243336I;UPPER WOLFCAMP	72	46	339	1188
CARAVAN 28 STATE COM #1H	D-28-24S-33E	30-025-51150	[59940] TRISTE DRAW; DELAWARE, EAST	*1950	*45	*4068	*1300
CARAVAN 28 STATE COM #102H	D-28-24S-33E	30-025-51062	[96682] TRISTE DRAW;BONE SPRING, EAST	*2450	*45	*4737	*1300
CARAVAN 28 STATE COM #103H	C-28-24S-33E	30-025-51063	[96682] TRISTE DRAW;BONE SPRING, EAST	*2450	*45	*4737	*1300
CARAVAN 28 STATE COM #201H	D-28-24S-33E	30-025-51064	[96682] TRISTE DRAW;BONE SPRING, EAST	*2908	*45	*5886	*1300
CARAVAN 28 STATE COM #202H	C-28-24S-33E	30-025-51065	[96682] TRISTE DRAW;BONE SPRING, EAST	*2908	*45	*5886	*1300
CARAVAN 28 STATE COM #203H	C-28-24S-33E	30-025-51066	[96682] TRISTE DRAW;BONE SPRING, EAST	*2650	*45	*5440	*1300
CARAVAN 28 STATE COM #204H	C-28-24S-33E	30-025-51067	[96682] TRISTE DRAW;BONE SPRING, EAST	*2908	*45	*5886	*1300
CARAVAN 28 STATE COM #205H	C-28-24S-33E	30-025-51068	[96682] TRISTE DRAW;BONE SPRING, EAST	*2233	*45	*4520	*1300
CARAVAN 28 STATE COM #301H	D-28-24S-33E	30-025-51069	[96682] TRISTE DRAW;BONE SPRING, EAST	*1932	*45	*3092	*1300
CARAVAN 28 STATE COM #401H	C-28-24S-33E	30-025-51070	[96682] TRISTE DRAW;BONE SPRING, EAST	*2800	*45	*3697	*1300
CARAVAN 28 STATE COM #402H	C-28-24S-33E	30-025-51071	[96682] TRISTE DRAW;BONE SPRING, EAST	*2800	*45	*3697	*1300
CARAVAN 28 STATE COM #580H	C-28-24S-33E	30-025-51072	[96682] TRISTE DRAW;BONE SPRING, EAST	*1565	*45	*2821	*1300
CARAVAN 28 STATE COM #601H	C-28-24S-33E	30-025-45369	[96682] TRISTE DRAW;BONE SPRING, EAST	98	45	395	1200
CARAVAN 28 STATE COM #602H	D-28-24S-33E	30-025-45464	[96682] TRISTE DRAW;BONE SPRING, EAST	125	47	357	1231
CARAVAN 28 STATE COM #701H	C-28-24S-33E	30-025-45370	[98092] WC-025 G-09 S243336I;UPPER WOLFCAMP	71	46	288	*1300
CARAVAN 28 STATE COM #702H	C-28-24S-33E	30-025-45371	[98092] WC-025 G-09 S243336I;UPPER WOLFCAMP	98	47	442	*1300
CARAVAN 28 STATE COM #703H	C-28-24S-33E	30-025-45372	[98092] WC-025 G-09 S243336I;UPPER WOLFCAMP	103	47	464	*1300
CARAVAN 28 STATE COM #704H	D-28-24S-33E	30-025-45465	[98092] WC-025 G-09 S243336I;UPPER WOLFCAMP	87	48	436	*1300
CARAVAN 28 STATE COM #705H	D-28-24S-33E	30-025-45466	[98092] WC-025 G-09 S243336I;UPPER WOLFCAMP	105	48	367	*1300

* Estimated numbers for these wells

Convoy 28 State Com CTB

Well Name	Location	API #	Pool	Oil BPD	Gravities	MSCFPD	BTU
CONVOY 28 STATE COM #501H	A-28-24S-33E	30-025-43549	[96682] TRISTE DRAW;BONE SPRING, EAST	119	42	284	1227
CONVOY 28 STATE COM #701H	A-28-24S-33E	30-025-44255	[98092] WC-025 G-09 S243336I;UPPER WOLFCAMP	63	44	320	1207
CONVOY 28 STATE COM #702H	A-28-24S-33E	30-025-44256	[98092] WC-025 G-09 S243336I;UPPER WOLFCAMP	54	44	379	1155
CONVOY BUC STATE #1H	P-28-24S-33E	30-025-41647	[96682] TRISTE DRAW;BONE SPRING, EAST	87	43	152	1206
CONVOY BUC STATE #2H	O-28-24S-33E	30-025-41642	[96682] TRISTE DRAW;BONE SPRING, EAST	40	42	69	1297
CARAVAN BVV STATE #6H	C-33-24S-33E	30-025-41610	[96682] TRISTE DRAW;BONE SPRING, EAST	56	42	83	1125
CARAVAN BVV STATE #7H	D-33-24S-33E	30-025-41655	[96682] TRISTE DRAW;BONE SPRING, EAST	85	42	95	1236
CARAVAN BVW STATE #8H	D-33-24S-33E	30-025-41602	[96682] TRISTE DRAW;BONE SPRING, EAST	54	42	60	1105
CARAVAN BVW STATE #9H	C-33-24S-33E	30-025-41641	[96682] TRISTE DRAW;BONE SPRING, EAST	42	42	34	1159
CARAVAN BVX STATE #10H	B-33-24S-33E	30-025-41744	[96682] TRISTE DRAW;BONE SPRING, EAST	50	42	80	1297
CARAVAN BVX STATE #11H	A-33-24S-33E	30-025-41638	[96682] TRISTE DRAW;BONE SPRING, EAST	43	42	172	1236

GENERAL INFORMATION :

- State Lease V0-7363-1 covers 320 acres including W2 of Section 33 in Township 24 South, Range 33 East, Lea County, New Mexico.
- State Lease V0-7378-1 covers 320 acres including E2 of Section 33 in Township 24 South, Range 33 East, Lea County, New Mexico.
- State Lease VB-1743-1 covers 320 acres including E2 of Section 28 in Township 24 South, Range 33 East, Lea County, New Mexico.
- State Lease VB-647-1 covers 320 acres including W2 of Section 28 in Township 24 South, Range 33 East, Lea County, New Mexico.
- The central tank battery's to service the subject wells are located in the E2 of Section 28 in Township 24 South, Range 33 East, Lea County, New Mexico on State lease VB-1743-1.
- Notification to commingle production from the subject wells is being submitted to the SLO.
- Enclosed herewith is (1) a map that displays the leases, the location of the subject wells, and the proposed CTB, (2) a process flow diagram, (3) and the C-102 plat for each of the wells.

FUTURE ADDITIONS

EOG respectfully requests authority to add additional wells contained within the spacing units identified and approved in this application by filing a Subsequent Report Sundry to the Bureau of Land Management for Federal and filing a C103Z and C102 with the NMOCD. Notice to owners shall not be required when amending the application to add wells contained within spacing units previously approved for commingling authority.

Pursuant to Statewide rule [19.15.12.10](#) (C)(4)(g) EOG Resources, Inc. respectfully requests the option to include additional pools or lease within the following parameters:

- EOG may add additional production from the Delaware, Bone Spring, and Wolfcamp Pools (Triste Draw; Bone Spring, East [96682], Triste Draw; Delaware, East [59940], and WC-025- G-09 S243336I; Upper Wolfcamp [98092]) from Lease's V0-7363-1, V0-7378-1, VB-1743-1, and VB-647-1 and Communitized Areas in application. .

PROCESS AND FLOW DESCRIPTION OF CONVOY 28 STATE COM

The production from each well will flow into a dedicated 3-phase separator. The production stream will be separated into 3 independent streams (gas, oil, and water) by the separator and each stream will be measured individually after it exits the separator.

The gas will be measured using a senior orifice meter and used to allocate total volume measured at the facility check meter and flare meters. The gas from the heated separator also flows into this header. The gas flows through the header to a custody transfer orifice meter (67383551) that serves as our lease production meter. If the pipeline is experiencing problems and cannot take any gas, the gas will flow through the high-pressure flare meter (67383556) to the flare. If an individual well needs to be flared for any operational reason, it will be manually routed through the individual well flare meter (67383557) to the flare. The overhead gas from the VRT is compressed by a vapor recovery compressor and then measured by a custody transfer orifice meter (67383586). The gas from the vapor recovery system combines with the gas from the lease production meter and flows into our gas gathering pipeline system. Gas lift will be the artificial lift method, and injection volumes will be measured with an orifice or Coriolis meter.

The oil from the separators will be measured using a Coriolis meter. The oil from each separator will be combined into a common header and flow into a heated horizontal separator (HHS) to aid separation of the water entrained in the oil. The oil from the heated separator flows in to (8) 400-barrel tanks where gas is allowed to breakout to a lower pressure. Guided wave radar is used to measure water and oil volumes in these tanks. Oil is pumped out of the tanks through a Coriolis meter into a truck or pipeline.

The water will be measured using a Coriolis meter. The water from each separator is combined in a common header and flows into (4) 400-barrel coated steel tanks. Guided wave radar is used to measure water volumes in these tanks. Water from the heated separator flows into the common water header connected to the (4) 400-barrel water tanks. The water is then pumped and/or trucked to a saltwater disposal well.

WELL NAME	GAS METER #	OIL METER #
CONVOY 28 STATE COM #501H	67383501	67383521
CONVOY 28 STATE COM #701H	67383504	67383524
CONVOY 28 STATE COM #702H	67383505	67383525
CONVOY BUC STATE #1H	67383502	10-103606
CONVOY BUC STATE #2H	90181239	10-101511
CARAVAN BVV STATE #6H	90181038	10-101519
CARAVAN BVV STATE \$7H	90183057	10-101518
CARAVAN BVW STATE #8H	90183058	10-101517
CARAVAN BVW STATE #9H	90183059	10-101516
CARAVAN BVX STATE #10H	90183056	10-101515
CARAVAN BVX STATE #11H	67383503	10-103605

***Meter numbers will be provided upon installation of meters and completion of the facility.**

PROCESS AND FLOW DESCRIPTION OF CONVOY CENTRAL CTB

The production from each well will flow into a dedicated 3-phase separator. The production stream will be separated into 3 independent streams (gas, oil, and water) by the separator and each stream will be measured individually after it exits the separator.

The gas will be measured using a senior orifice meter and used to allocate total volume measured at the facility check meter and individual well flare meter. The gas from the heated separator also

flows into this header. The gas flows through the header to a custody transfer orifice meter (67470351) or custody transfer orifice two (67470352) that serves as our lease production meter. If the pipeline is experiencing problems and cannot take any gas, the gas will flow through the high-pressure flare meter (67470356) to the flare. If an individual well needs to be flared for any operational reason, it will be manually routed through the individual well flare meter (67470357) to the flare. The overhead gas from the tanks is compressed by a vapor recovery compressor and then measured by a custody transfer orifice meter (67470381). The gas from the vapor recovery system combines with the gas from the lease production meter and flows into our gas gathering pipeline system. Gas lift will be the artificial lift method, and injection volumes will be measured with an orifice or Coriolis meter.

The oil from the separators will be measured using a Coriolis meter. The oil from each separator will be combined into a common header and flow into a heated horizontal separator (HHS) to aid separation of the water entrained in the oil. The oil from the heated separator flows in to (8) 400-barrel tanks where gas is allowed to breakout to a lower pressure. Guided wave radar is used to measure water and oil volumes in these tanks. Oil is pumped out of the tanks through a Coriolis meter into a truck or pipeline.

The water will be measured using a Coriolis meter. The water from each separator is combined in a common header and flows into (4) 400-barrel coated steel tanks. Guided wave radar is used to measure water volumes in these tanks. Water from the heated separator flows into the common water header connected to the (4) 400-barrel water tanks. The water is then pumped and/or trucked to a saltwater disposal well.

WELL NAME	GAS METER #	OIL METER #
CONVOY 28 STATE COM #101H	67470314	10-76912
CONVOY 28 STATE COM #102H	67470315	10-76913
CONVOY 28 STATE COM #103H	67470316	10-76914
CONVOY 28 STATE COM #201H	67470317	10-76916
CONVOY 28 STATE COM #202H	67470318	10-76917
CONVOY 28 STATE COM #203H	67470319	10-76918
CONVOY 28 STATE COM #204H	67470320	10-143295
CONVOY 28 STATE COM #301H	14329601	10-143296
CONVOY 28 STATE COM #302H	14329701	10-143297
CONVOY 28 STATE COM #401H	14329801	10-143298
CONVOY 28 STATE COM #502H	14330001	10-143300
CONVOY 28 STATE COM #601H	67470301	10-74922
CONVOY 28 STATE COM #602H	67470302	10-74923
CONVOY 28 STATE COM #606H	67470309	10-74697
CONVOY 28 STATE COM #703H	67470303	10-73795
CONVOY 28 STATE COM #704H	67470304	10-73796
CONVOY 28 STATE COM #705H	67470310	10-73797
CARAVAN 28 STATE #1H	*11111111	*11-11111
CARAVAN 28 STATE COM #102H	*11111111	*11-11111
CARAVAN 28 STATE COM #103H	*11111111	*11-11111
CARAVAN 28 STATE COM #201H	*11111111	*11-11111
CARAVAN 28 STATE COM #202H	*11111111	*11-11111

CARAVAN 28 STATE COM #203H	*11111111	*11-11111
CARAVAN 28 STATE COM #204H	*11111111	*11-11111
CARAVAN 28 STATE COM #205H	*11111111	*11-11111
CARAVAN 28 STATE COM #301H	*11111111	*11-11111
CARAVAN 28 STATE COM #401H	*11111111	*11-11111
CARAVAN 28 STATE COM #402H	*11111111	*11-11111
CARAVAN 28 STATE COM #580H	*11111111	*11-11111
CARAVAN 28 STATE COM #601H	67470305	10-75077
CARAVAN 28 STATE COM #602H	67470311	10-75078
CARAVAN 28 STATE COM #701H	67470307	10-73798
CARAVAN 28 STATE COM #702H	67470308	10-73799
CARAVAN 28 STATE COM #703H	67470306	10-73800
CARAVAN 28 STATE COM #704H	67470313	10-73801
CARAVAN 28 STATE COM #705H	67470312	10-75083

***Meter numbers will be provided upon installation of meters and completion of the facility.**



5509 Champions Drive, Midland, Texas 79706
Phone: (432) 247-6331

Date: March 8, 2023

To: New Mexico State Land Office
State of New Mexico Oil Conservation Division

Re: Surface Pool Lease Commingling Application; Convoy Central CTB & Convoy 28 State Com CTB

To whom it may concern

This letter serves to notice you that, as of the date below, ownership in the leases and pools referenced in this commingling application are Diverse, as defined in 19.15.12.7.A. The leases and pools to be commingled through this application are initially dedicated to the following wells:

API	Well Name	Location	Pool Code/name	Status
30-025-50185	Convoy 28 State Com 101H	A-28-24S-33E	[96682] Triste Draw; Bone Spring, East	PRODUCING
30-025-50186	Convoy 28 State Com 102H	B-28-24S-33E	[96682] Triste Draw; Bone Spring, East	PRODUCING
30-025-50187	Convoy 28 State Com 103H	B-28-24S-33E	[96682] Triste Draw; Bone Spring, East	PRODUCING
30-025-50188	Convoy 28 State Com 201H	A-28-24S-33E	[96682] Triste Draw; Bone Spring, East	PRODUCING
30-025-50189	Convoy 28 State Com 202H	A-28-24S-33E	[96682] Triste Draw; Bone Spring, East	PRODUCING
30-025-50190	Convoy 28 State Com 203H	B-28-24S-33E	[96682] Triste Draw; Bone Spring, East	PRODUCING
30-025-50191	Convoy 28 State Com 204H	B-28-24S-33E	[96682] Triste Draw; Bone Spring, East	PRODUCING
30-025-50192	Convoy 28 State Com 301H	B-28-24S-33E	[96682] Triste Draw; Bone Spring, East	PRODUCING
30-025-50193	Convoy 28 State Com 302H	B-28-24S-33E	[96682] Triste Draw; Bone Spring, East	PRODUCING
30-025-50194	Convoy 28 State Com 401H	B-28-24S-33E	[96682] Triste Draw; Bone Spring, East	PRODUCING
30-025-50196	Convoy 28 State Com 502H	A-28-24S-33E	[96682] Triste Draw; Bone Spring, East	PRODUCING
30-025-44260	Convoy 28 State Com 601H	A-28-24S-33E	[96682] Triste Draw; Bone Spring, East	PRODUCING
30-025-44261	Convoy 28 State Com 602H	A-28-24S-33E	[96682] Triste Draw; Bone Spring, East	PRODUCING
30-025-44259	Convoy 28 State Com 606H	B-28-24S-33E	[96682] Triste Draw; Bone Spring, East	PRODUCING
30-025-44257	Convoy 28 State Com 703H	B-28-24S-33E	[98092] WC-025 G-09 S243336I; Upr Wolfcamp	PRODUCING
30-025-44258	Convoy 28 State Com 704H	B-28-24S-33E	[98092] WC-025 G-09 S243336I; Upr Wolfcamp	PRODUCING
30-025-44274	Convoy 28 State Com 705H	B-28-24S-33E	[98092] WC-025 G-09 S243336I; Upr Wolfcamp	PRODUCING
30-025-51150	Caravan 28 State Com 1H	D-28-24S-33E	[59940] Triste Draw; Delaware, East	PERMITTED
30-025-51062	Caravan 28 State Com 102H	D-28-24S-33E	[96682] Triste Draw; Bone Spring, East	PERMITTED
30-025-51063	Caravan 28 State Com 103H	D-28-24S-33E	[96682] Triste Draw; Bone Spring, East	PERMITTED
30-025-51064	Caravan 28 State Com 201H	D-28-24S-33E	[96682] Triste Draw; Bone Spring, East	PERMITTED
30-025-51065	Caravan 28 State Com 202H	C-28-24S-33E	[96682] Triste Draw; Bone Spring, East	PERMITTED
30-025-51066	Caravan 28 State Com 203H	C-28-24S-33E	[96682] Triste Draw; Bone Spring, East	PERMITTED
30-025-51067	Caravan 28 State Com 204H	C-28-24S-33E	[96682] Triste Draw; Bone Spring, East	PERMITTED
30-025-51068	Caravan 28 State Com 205H	C-28-24S-33E	[96682] Triste Draw; Bone Spring, East	PERMITTED
30-025-51069	Caravan 28 State Com 301H	D-28-24S-33E	[96682] Triste Draw; Bone Spring, East	PERMITTED
30-025-51070	Caravan 28 State Com 401H	C-28-24S-33E	[96682] Triste Draw; Bone Spring, East	PERMITTED
30-025-51071	Caravan 28 State Com 402H	C-28-24S-33E	[96682] Triste Draw; Bone Spring, East	PERMITTED
30-025-51072	Caravan 28 State Com 580H	C-28-24S-33E	[96682] Triste Draw; Bone Spring, East	PERMITTED
30-025-45369	Caravan 28 State Com 601H	C-28-24S-33E	[96682] Triste Draw; Bone Spring, East	PRODUCING
30-025-45464	Caravan 28 State Com 602H	D-28-24S-33E	[96682] Triste Draw; Bone Spring, East	PRODUCING
30-025-45370	Caravan 28 State Com 701H	C-28-24S-33E	[98092] WC-025 G-09 S243336I; Upr Wolfcamp	PRODUCING

30-025-45371	Caravan 28 State Com 702H	C-28-24S-33E	[98092] WC-025 G-09 S243336I; Upr Wolfcamp	PRODUCING
30-025-45372	Caravan 28 State Com 703H	C-28-24S-33E	[98092] WC-025 G-09 S243336I; Upr Wolfcamp	PRODUCING
30-025-45465	Caravan 28 State Com 704H	D-28-24S-33E	[98092] WC-025 G-09 S243336I; Upr Wolfcamp	PRODUCING
30-025-45466	Caravan 28 State Com 705H	D-28-24S-33E	[98092] WC-025 G-09 S243336I; Upr Wolfcamp	PRODUCING
30-025-43549	Convoy 28 State Com 501H	B-28-24S-33E	[96682] Triste Draw; Bone Spring, East	PRODUCING
30-025-44255	Convoy 28 State Com 701H	A-28-24S-33E	[98092] WC-025 G-09 S243336I; Upr Wolfcamp	PRODUCING
30-025-44256	Convoy 28 State Com 702H	A-28-24S-33E	[98092] WC-025 G-09 S243336I; Upr Wolfcamp	PRODUCING
30-025-41647	Convoy Buc State 1H	P-28-24S-33E	[96682] Triste Draw; Bone Spring, East	PRODUCING
30-025-41642	Convoy Buc State 2H	O-28-24S-33E	[96682] Triste Draw; Bone Spring, East	PRODUCING
30-025-41610	Caravan BVV State 6H	C-28-24S-33E	[96682] Triste Draw; Bone Spring, East	PRODUCING
30-025-41655	Caravan BVV State 7H	D-28-24S-33E	[96682] Triste Draw; Bone Spring, East	PRODUCING
30-025-41602	Caravan BVW State 8H	D-28-24S-33E	[96682] Triste Draw; Bone Spring, East	PRODUCING
30-025-41641	Caravan BVW State 9H	C-28-24S-33E	[96682] Triste Draw; Bone Spring, East	PRODUCING
30-025-41744	Caravan BVX State 10H	B-28-24S-33E	[96682] Triste Draw; Bone Spring, East	PRODUCING
30-025-41638	Caravan BVX State 11H	A-28-24S-33E	[96682] Triste Draw; Bone Spring, East	PRODUCING

All owners, as of the date below, are listed on Exhibit A, attached hereto. I certify that this information is true and correct to the best of my knowledge.

Sincerely,

EOG Resources, Inc.

By: Matthew Gray
 Matthew Gray
 Senior Landman

Date 3/8/2023

Commingling Application for Convoy Central CTB & Caravan 28 State Com CTB
EOG Resources, Inc.
EXHIBIT A- Notice List

New Mexico Oil Conservation Division
Attn: Mr. Dean McClure
1220 South St. Francis Drive
Santa Fe, NM 87505
Via OCD Online

Commissioner of Public Lands
Attn: Scott Dawson
PO Box 1148
Santa Fe, NM 87504-1148
7020 3160 0000 1240 0602

EOG Resources Inc.
PO Box 4362
Houston, TX 77210-4362

REGIONS ENERGY II LLC
PO BOX 10971
MIDLAND, TX 79702
7020 3160 0000 1240 0596

MEC PETROLEUM CORP
P O BOX 11265
MIDLAND, TX 79702
7020 3160 0000 1240 0589

OXY Y 1 COMPANY
P O BOX 27570
HOUSTON, TX 77227-7570
7020 3160 0000 1240 0572

REGIONS ENERGY II LLC
PO BOX 10971
MIDLAND, TX 79702
7020 3160 0000 1240 0541

SAGUARO RESOURCES INC
5705 PINEHURST
FARMINGTON, NM 87402
7020 3160 0000 1240 0558

OXY Y 1 COMPANY
P O BOX 841803
DALLAS, TX 75284-1803
7020 3160 0000 1240 0565

VLADIN LLC
PO BOX 100
ARTESIA, NM 88211-0900
7020 3160 0000 1240 0534

VIPER ENERGY PARTNERS LLC
515 CENTRAL PARK DRIVE, STE 100
OKLAHOMA CITY, OK 73105
7020 3160 0000 1240 0312

MURCHISON OIL AND GAS LLC
PO BOX 21228 DEPT NO 37
TULSA, OK 74121-1228
7020 3160 0000 1240 0305

ACCELERATE RESOURCES
OPERATING LLC
7950 LEGACY DR STE 500
PLANO, TX 75024-4163
7020 3160 0000 1240 0275

TAP ROCK RESOURCES LLC
SUITE 200
523 PARK POINT DR
GOLDEN, CO 80401
7020 3160 0000 1240 0282

HIGHLAND TEXAS ENERGY CO
STE 106
11886 GREENVILLE AVENUE
DALLAS, TX 75243
7020 3160 0000 1240 0299

MURCHISON OIL AND GAS LLC
LEGACY TOWER ONE
7250 DALLAS PARKWAY
SUITE 1400
PLANO, TX 75024
7020 3160 0000 1240 0268

CEMOF AIV LP, THE CARLYLE GROUP
ONE VANDERBILT AVENUE
SUITE 3400
NEW YORK, NY 10017
7020 3160 0000 1240 0251

LAURA & JOHN ARNOLD FOUNDATION
LJA CHARITABLE INVESTMENTS LLC
1717 WEST LOOP SOUTH STE 1800
HOUSTON, TX 77027
7020 3160 0000 1240 0244

SHARBRO ENERGY LLC
POA ELIZABETH BAKER
P O BOX 840
ARTESIA, NM 88211-0840
7020 3160 0000 1240 0220

WING RESOURCES V, LLC
2100 MCKINNEY AVE, STE 1540
DALLAS, TX 75201
7020 3160 0000 1240 0237

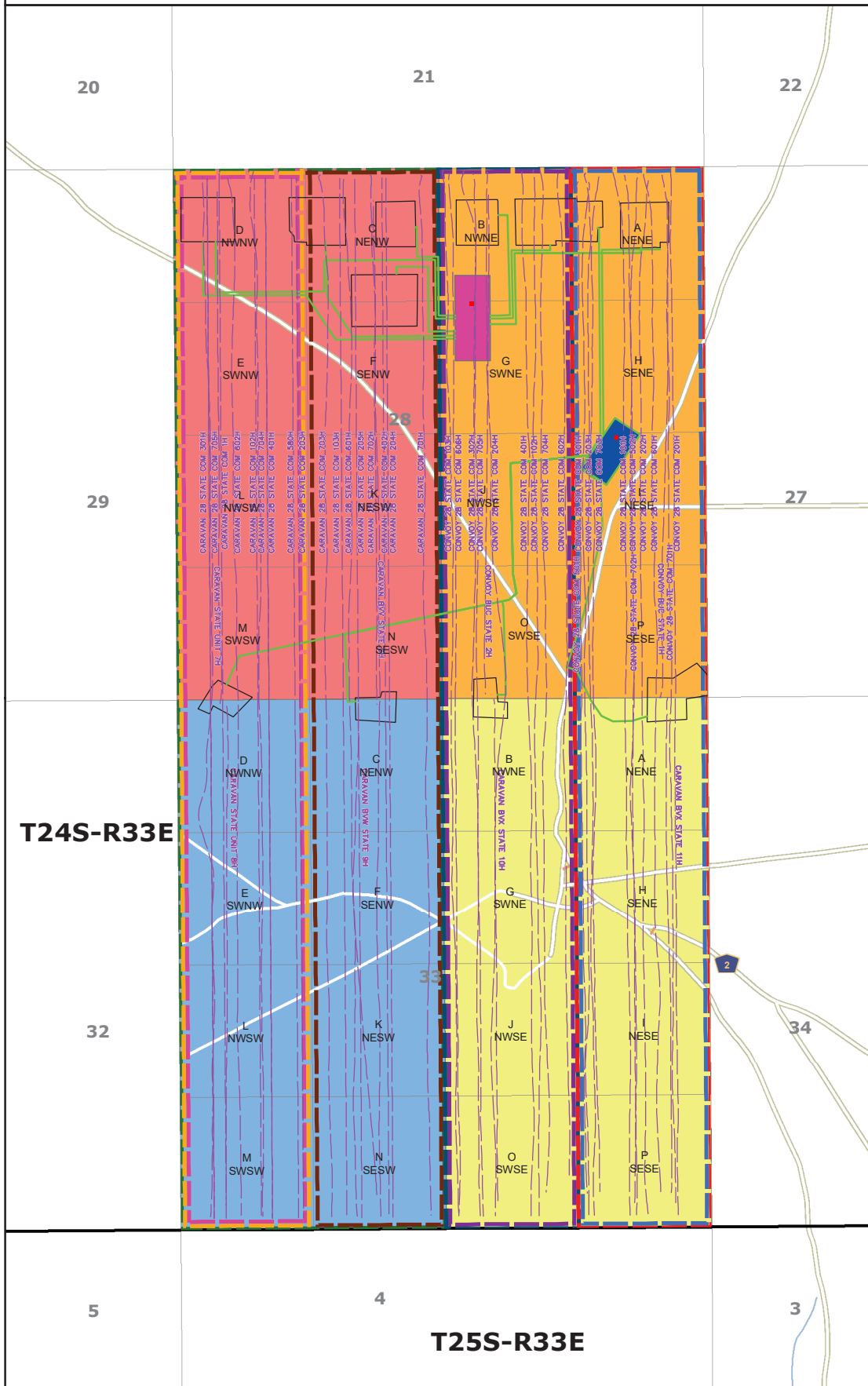
Copies of this application were mailed to the following individuals, companies, and organizations
on or before March 23rd, 2023.



Lisa Youngblood

EOG Resources, Inc.

CONVOY-CARAVAN 28 STATE COM SURFACE COMMINGLING PLAT



481 WINSOFT RD, Ste. 200 • BENBROOK, TEXAS 76126
TELEPHONE: (817) 744-7512 • FAX: (817) 744-7554
TEXAS FIRM REGISTRATION NO. 10042504
WWW.TOPOGRAPHIC.COM



DATE: 3/8/2023

DRAWN BY: J.D.S.

CHECKED BY: J.D.S.

SITE NAME:
CONVOY-CARAVAN 28 STATE COM

Location:
Section 28 & 33 T24S-R33E, Lea County, NM





5509 Champions Drive, Midland, Texas 79706
Phone: (432) 247-6331

Certified Mail-Return Receipt

Date: March 23, 2023

Re: Surface Pool Lease Commingling Application; Convoy 28 State Com CTB &
Convoy Central CTB

Dear Sir/Madam:

Enclosed please find EOG Resources, Inc.'s application to commingle production at its Convoy 28 State Com and Convoy Central Central Tank Battery located in Lea County, New Mexico, filed this date with the New Mexico Oil Conservation Division (NMOCD).

Any objections or requests for a hearing regarding this application must be submitted to the New Mexico Oil Conservation Division Santa Fe Office within 20 Days from the date the Division received this application.

EOG respectfully requests authority to add additional wells contained within the spacing units identified and approved in this application by filing a Subsequent Report Sundry to the Bureau of Land Management for Federal and filing a C103Z and C102 with the NMOCD. Notice to owners shall not be required when amending the application to add wells contained within spacing units previously approved for commingling authority.

Pursuant to Statewide rule [19.15.12.10](#) (C)(4)(g) EOG Resources, Inc. respectfully requests the option to include additional pools or lease within the following parameters:

- EOG may add additional production from the Delaware, Bone Spring, and Wolfcamp Pools (Triste Draw; Bone Spring, East [96682], Triste Draw; Delaware, East [59940], and WC-025- G-09 S243336I; Upper Wolfcamp [98092]) from Lease's V0-7363-1, V0-7378-1, VB-1743-1, and VB-647-1 and Communitized Areas in application.

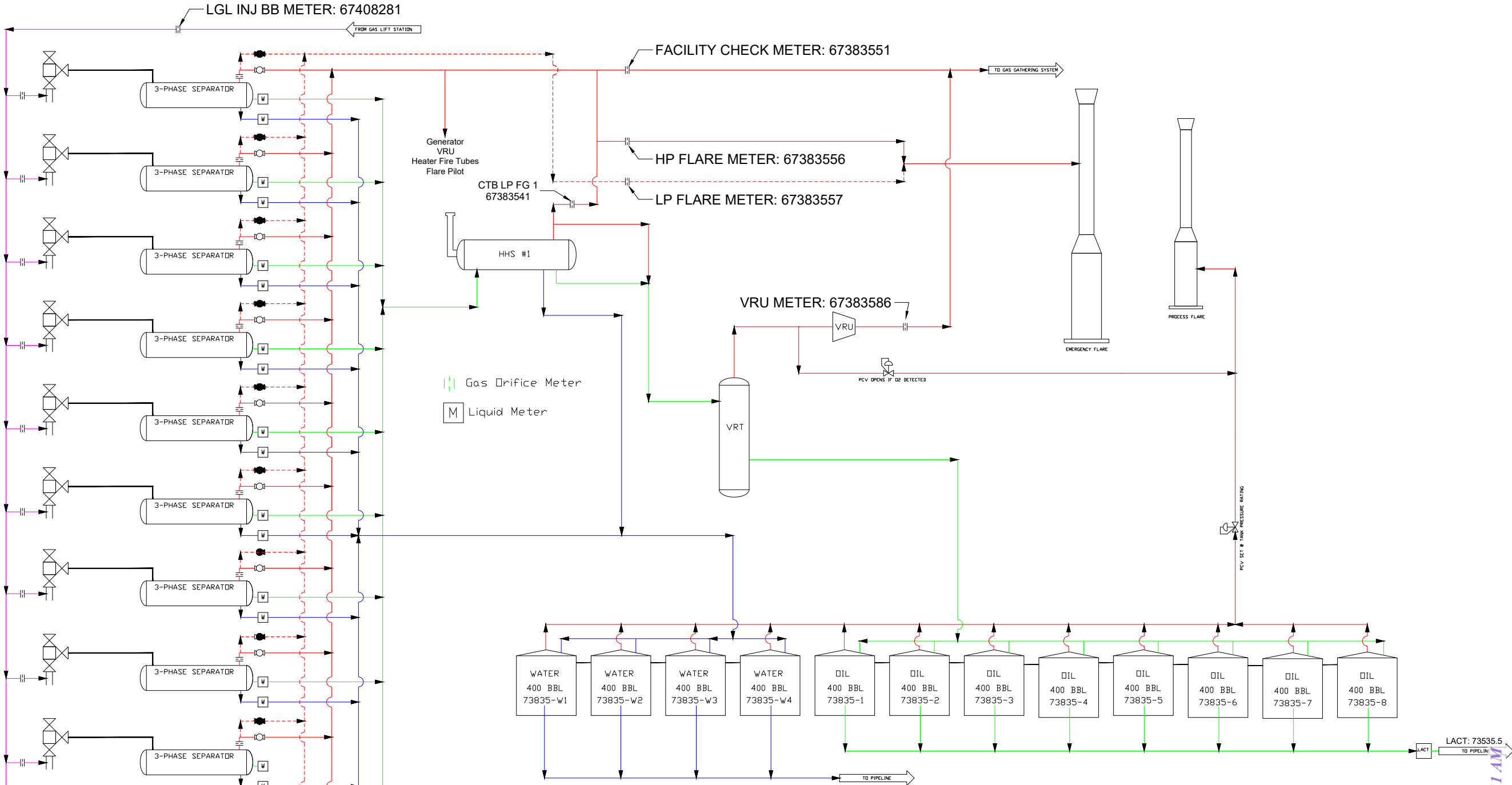
For questions regarding this application, please contact Lisa Youngblood at 432-247-6331 or lisa_youngblood@eogresources.com.

Kind regards,

EOG Resources, Inc.

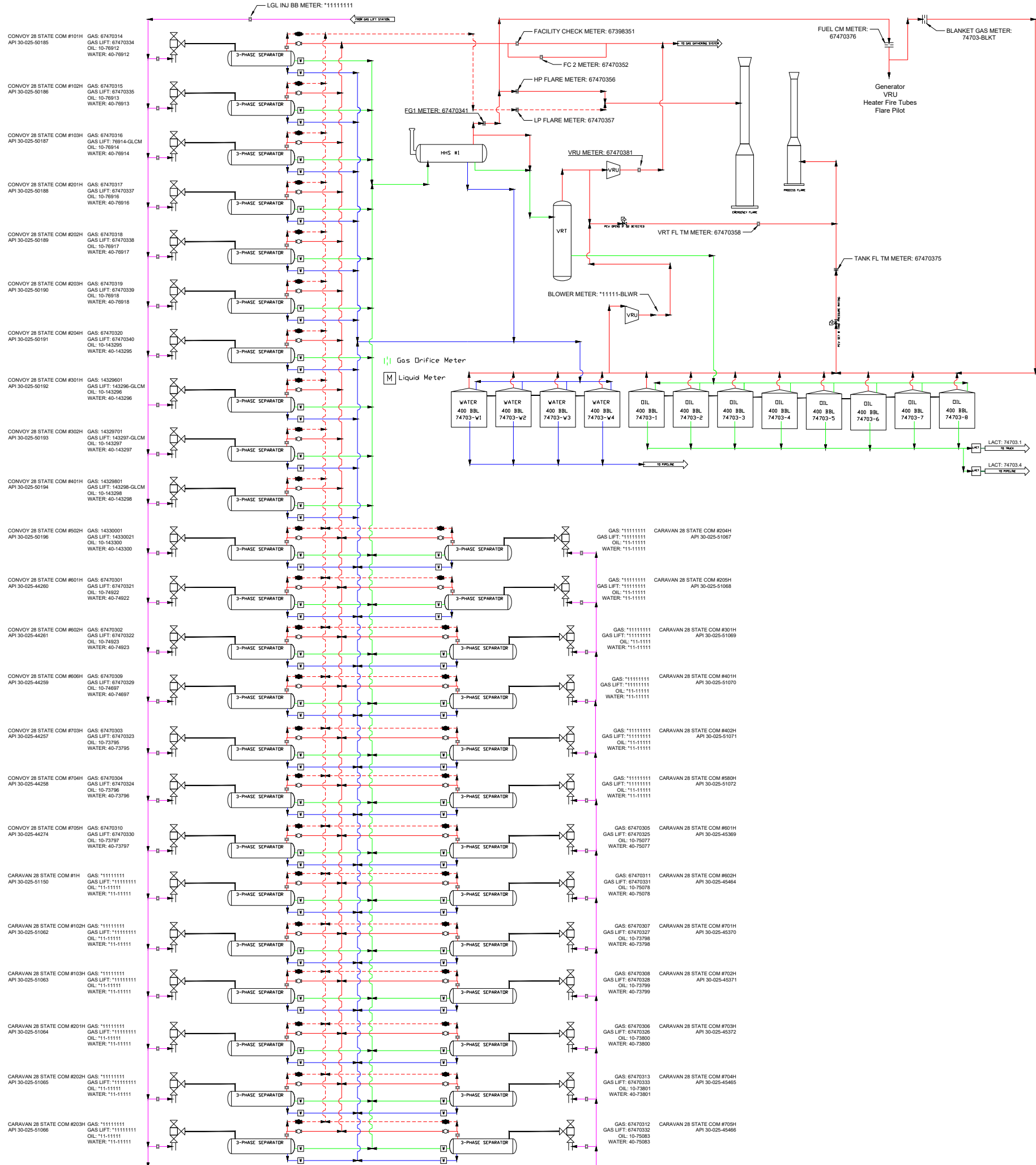
By: Lisa Youngblood
Lisa Youngblood
Regulatory Specialist

CONVOY 28 STATE COM #501H API 30-025-43549	GAS: 67383501 GAS LIFT: 67383521 OIL: 10-73758 WATER: 40-73758
CONVOY 28 STATE COM #701H API 30-025-44255	GAS: 67383504 GAS LIFT: 67383524 OIL: 10-73793 WATER: 40-73793
CONVOY 28 STATE COM #702H API 30-025-44256	GAS: 67383505 GAS LIFT: 67383525 OIL: 10-73794 WATER: 40-73794
CONVOY BUC STATE #1H API 30-025-41647	GAS: 67383502 GAS LIFT: 67383522 OIL: 10-103606 WATER: 40-103606
CONVOY BUC STATE #2H API 30-025-41642	GAS: 90181239 GAS LIFT: *11111111 OIL: 10-101511 WATER: 40-101511
CARAVAN BVV STATE #6H API 30-025-41610	GAS: 90181038 GAS LIFT: 90184036 OIL: 10-101519 WATER: 40-101519
CARAVAN BVV STATE #7H API 30-025-41655	GAS: 90183057 GAS LIFT: 90184055 OIL: 10-101518 WATER: 40-101518
CARAVAN BVW STATE #8H API 30-025-41602	GAS: 90183058 GAS LIFT: 90184038 OIL: 10-101517 WATER: 40-101517
CARAVAN BVW STATE #9H API 30-025-41641	GAS: 90183059 GAS LIFT: 90184039 OIL: 10-101516 WATER: 40-101516
CARAVAN BVX STATE #10H API 30-025-41744	GAS: 90183056 GAS LIFT: 90184037 OIL: 10-101515 WATER: 40-101515
CARAVAN BVX STATE #11H API 30-025-41638	GAS: 67383503 GAS LIFT: 67383523 OIL: 10-103605 WATER: 40-103605



*11111111 Meter Numbers will be provided after the facility has been built.

CONVOY 28 STATE COM CTB PROCESS FLOW I-28-24S-33E LAT/LONG: 32.188066, -103.571777 NAD83		
EOG RESOURCES MIDLAND DIVISION	BY: DKT	rev. 00 03/14/2023



*11111111 Meter Numbers will be provided after the facility has been built.

CONVOY CENTRAL CTB PROCESS FLOW G-28-24S-33E LAT/LONG: 32.192081, -103.576192 NAD83		
EOG RESOURCES MIDLAND DIVISION	BY: DKT	rev. 00 03/16/2023

APPLICATION FOR COMMINGLING AT A COMMON CENTRAL TANK BATTERY

Proposal for **CONVOY 28 STATE COM CTB:**

EOG Resources, Inc. is requesting approval to commingle the following wells in a common central tank battery.

State Lease V0-7363-1, V0-7378-1, VB-1743-1, VB-647-1

Well Name	Location	API #	Pool	Oil BPD	Gravities	MSCFPD	BTU
CONVOY 28 STATE COM #501H	A-28-24S-33E	30-025-43549	[96682] TRISTE DRAW;BONE SPRING, EAST	119	42	284	1227
CONVOY 28 STATE COM #701H	A-28-24S-33E	30-025-44255	[98092] WC-025 G-09 S243336I;UPPER WOLFCAMP	63	44	320	1207
CONVOY 28 STATE COM #702H	A-28-24S-33E	30-025-44256	[98092] WC-025 G-09 S243336I;UPPER WOLFCAMP	54	44	379	1155
CONVOY BUC STATE #1H	P-28-24S-33E	30-025-41647	[96682] TRISTE DRAW;BONE SPRING, EAST	87	43	152	1206
CONVOY BUC STATE #2H	O-28-24S-33E	30-025-41642	[96682] TRISTE DRAW;BONE SPRING, EAST	40	42	69	1297
CARAVAN BVV STATE #6H	C-33-24S-33E	30-025-41610	[96682] TRISTE DRAW;BONE SPRING, EAST	56	42	83	1125
CARAVAN BVV STATE #7H	D-33-24S-33E	30-025-41655	[96682] TRISTE DRAW;BONE SPRING, EAST	85	42	95	1236
CARAVAN BVW STATE #8H	D-33-24S-33E	30-025-41602	[96682] TRISTE DRAW;BONE SPRING, EAST	54	42	60	1105
CARAVAN BVW STATE #9H	C-33-24S-33E	30-025-41641	[96682] TRISTE DRAW;BONE SPRING, EAST	42	42	34	1159
CARAVAN BVX STATE #10H	B-33-24S-33E	30-025-41744	[96682] TRISTE DRAW;BONE SPRING, EAST	50	42	80	1297
CARAVAN BVX STATE #11H	A-33-24S-33E	30-025-41638	[96682] TRISTE DRAW;BONE SPRING, EAST	43	42	172	1236

APPLICATION FOR COMMINGLING AT A COMMON CENTRAL TANK BATTERY

Proposal for **CONVOY CENTRAL CTB:**

EOG Resources, Inc. is requesting approval to commingle the following wells in a common central tank battery.

State Lease V0-7363-1, V0-7378-1, VB-1743-1, VB-647-1

Well Name	Location	API #	Pool	Oil BPD	Gravities	MSCFPD	BTU
CONVOY 28 STATE COM #101H	A-28-24S-33E	30-025-50185	[96682] TRISTE DRAW;BONE SPRING, EAST	538	44	9004	1066
CONVOY 28 STATE COM #102H	B-28-24S-33E	30-025-50186	[96682] TRISTE DRAW;BONE SPRING, EAST	465	44	7512	1300
CONVOY 28 STATE COM #103H	B-28-24S-33E	30-025-50187	[96682] TRISTE DRAW;BONE SPRING, EAST	659	45	4000	1081
CONVOY 28 STATE COM #201H	A-28-24S-33E	30-025-50188	[96682] TRISTE DRAW;BONE SPRING, EAST	532	44	6592	1198
CONVOY 28 STATE COM #202H	A-28-24S-33E	30-025-50189	[96682] TRISTE DRAW;BONE SPRING, EAST	612	44	4246	1300
CONVOY 28 STATE COM #203H	B-28-24S-33E	30-025-50190	[96682] TRISTE DRAW;BONE SPRING, EAST	445	44	7845	1300
CONVOY 28 STATE COM #204H	B-28-24S-33E	30-025-50191	[96682] TRISTE DRAW;BONE SPRING, EAST	734	44	8432	1300
CONVOY 28 STATE COM #301H	B-28-24S-33E	30-025-50192	[96682] TRISTE DRAW;BONE SPRING, EAST	547	43	1289	1042
CONVOY 28 STATE COM #302H	B-28-24S-33E	30-025-50193	[96682] TRISTE DRAW;BONE SPRING, EAST	531	43	1282	1190
CONVOY 28 STATE COM #401H	B-28-24S-33E	30-025-50194	[96682] TRISTE DRAW;BONE SPRING, EAST	555	44	1248	1038
CONVOY 28 STATE COM #502H	A-28-24S-33E	30-025-50196	[96682] TRISTE DRAW;BONE SPRING, EAST	396	45	574	1300
CONVOY 28 STATE COM #601H	A-28-24S-33E	30-025-44260	[96682] TRISTE DRAW;BONE SPRING, EAST	57	43	238	1202
CONVOY 28 STATE COM #602H	A-28-24S-33E	30-025-44261	[96682] TRISTE DRAW;BONE SPRING, EAST	73	44	371	1207
CONVOY 28 STATE COM #606H	B-28-24S-33E	30-025-44259	[96682] TRISTE DRAW;BONE SPRING, EAST	95	45	403	1190
CONVOY 28 STATE COM #703H	B-28-24S-33E	30-025-44257	[98092] WC-025 G-09 S243336I;UPPER WOLFCAMP	48	45	243	1163
CONVOY 28 STATE COM #704H	B-28-24S-33E	30-025-44258	[98092] WC-025 G-09 S243336I;UPPER WOLFCAMP	77	46	317	1181
CONVOY 28 STATE COM #705H	B-28-24S-33E	30-025-44274	[98092] WC-025 G-09 S243336I;UPPER WOLFCAMP	72	46	339	1188
CARAVAN 28 STATE COM #1H	D-28-24S-33E	30-025-51150	[59940] TRISTE DRAW; DELAWARE, EAST	*1950	*45	*4068	*1300
CARAVAN 28 STATE COM #102H	D-28-24S-33E	30-025-51062	[96682] TRISTE DRAW;BONE SPRING, EAST	*2450	*45	*4737	*1300
CARAVAN 28 STATE COM #103H	C-28-24S-33E	30-025-51063	[96682] TRISTE DRAW;BONE SPRING, EAST	*2450	*45	*4737	*1300
CARAVAN 28 STATE COM #201H	D-28-24S-33E	30-025-51064	[96682] TRISTE DRAW;BONE SPRING, EAST	*2908	*45	*5886	*1300
CARAVAN 28 STATE COM #202H	C-28-24S-33E	30-025-51065	[96682] TRISTE DRAW;BONE SPRING, EAST	*2908	*45	*5886	*1300
CARAVAN 28 STATE COM #203H	C-28-24S-33E	30-025-51066	[96682] TRISTE DRAW;BONE SPRING, EAST	*2650	*45	*5440	*1300
CARAVAN 28 STATE COM #204H	C-28-24S-33E	30-025-51067	[96682] TRISTE DRAW;BONE SPRING, EAST	*2908	*45	*5886	*1300
CARAVAN 28 STATE COM #205H	C-28-24S-33E	30-025-51068	[96682] TRISTE DRAW;BONE SPRING, EAST	*2233	*45	*4520	*1300
CARAVAN 28 STATE COM #301H	D-28-24S-33E	30-025-51069	[96682] TRISTE DRAW;BONE SPRING, EAST	*1932	*45	*3092	*1300
CARAVAN 28 STATE COM #401H	C-28-24S-33E	30-025-51070	[96682] TRISTE DRAW;BONE SPRING, EAST	*2800	*45	*3697	*1300
CARAVAN 28 STATE COM #402H	C-28-24S-33E	30-025-51071	[96682] TRISTE DRAW;BONE SPRING, EAST	*2800	*45	*3697	*1300
CARAVAN 28 STATE COM #580H	C-28-24S-33E	30-025-51072	[96682] TRISTE DRAW;BONE SPRING, EAST	*1565	*45	*2821	*1300
CARAVAN 28 STATE COM #601H	C-28-24S-33E	30-025-45369	[96682] TRISTE DRAW;BONE SPRING, EAST	98	45	395	1200
CARAVAN 28 STATE COM #602H	D-28-24S-33E	30-025-45464	[96682] TRISTE DRAW;BONE SPRING, EAST	125	47	357	1231
CARAVAN 28 STATE COM #701H	C-28-24S-33E	30-025-45370	[98092] WC-025 G-09 S243336I;UPPER WOLFCAMP	71	46	288	*1300
CARAVAN 28 STATE COM #702H	C-28-24S-33E	30-025-45371	[98092] WC-025 G-09 S243336I;UPPER WOLFCAMP	98	47	442	*1300
CARAVAN 28 STATE COM #703H	C-28-24S-33E	30-025-45372	[98092] WC-025 G-09 S243336I;UPPER WOLFCAMP	103	47	464	*1300
CARAVAN 28 STATE COM #704H	D-28-24S-33E	30-025-45465	[98092] WC-025 G-09 S243336I;UPPER WOLFCAMP	87	48	436	*1300
CARAVAN 28 STATE COM #705H	D-28-24S-33E	30-025-45466	[98092] WC-025 G-09 S243336I;UPPER WOLFCAMP	105	48	367	*1300

*Estimated numbers for these wells; will provide actual numbers once wells are producing.

Communitization Details

CONVOY 28 STATE COM WELL #501H

Original Operator	Communitization Status Code Modified	Comm Beneficiary Institution	OCD Order Number	Approval Date	Effective Date	Termination Date	Termination Reason	Remarks
EOG RESOURCES INC	Approved	N/A	0	05-31-2017	03-01-2017	12-31-9999	N/A	ALSO IN E2E2 OF SECT 33; BONE SPRING FORMATION

Land Details

TownShip	Range	Section Number
24S	33E	33

Acreage

Acreage Amount
320.00

Leases in This Agreement

Lease Number	Lease Information
V0-7378-1	Lease Information
VB-1743-1	Lease Information

Communitization Details

CONVOY 28 STATE COM WELLS #701-703H

Original Operator	Communitization Status Code Modified	Comm Beneficiary Institution	OCD Order Number	Approval Date	Effective Date	Termination Date	Termination Reason	Remarks
EOG RESOURCES INC	Approved	N/A	0	05-01-2018	12-28-2017	12-31-9999	N/A	ALSO IN E2E2 SECT 33; WOLFCAMP FORMATION

Land Details

TownShip	Range	Section Number
24S	33E	33

Acreage

Acreage Amount
320.00

Leases in This Agreement

Lease Number	Lease Information
V0-737B-1	Lease Information
VB-1743-1	Lease Information

Communitization Details

CARAVAN 28 STATE COM #601H

Original Operator	Communitization Status Code Modified	Comm Beneficiary Institution	OCD Order Number	Approval Date	Effective Date	Termination Date	Termination Reason	Remarks
EOG RESOURCES INC	Approved	N/A	0	06-24-2019	03-01-2019	12-31-9999	N/A	ALSO IN E2W2 SECT 33; BONE SPRING FORMATION

Land Details

TownShip	Range	Section Number
24S	33E	33

Acreage

Acreage Amount
320.00

Leases in This Agreement

Lease Number	Lease Information
V0-7363-1	Lease Information
VB-647-1	Lease Information

Wells in This Agreement

API Number	OGRID Code	Well Number	PUN	Township Number	Range	Section	Unitr	Lot	Pool Name	Property Name
30-025-45369	7377	601H	1375975	24S	33E	33	N		TRISTE DRAW;BONE SPRING, EAST	CARAVAN 28 STATE COM
30-025-45369	7377	601H	1375975	24S	33E	33	N		WILDCAT G-09 S243328,J;BONE SPRING	CARAVAN 28 STATE COM

CARAVAN 28 STATE COM #701-704H

Original Operator	Communitization Status Code Modified	Comm Beneficiary Institution	OCD Order Number	Approval Date	Effective Date	Termination Date	Termination Reason	Remarks
EOG RESOURCES INC	Approved	N/A	0	06-24-2019	03-01-2019	12-31-9999	N/A	ALSO IN W2 SECT 33; WOLFCAMP FORMATION

Land Details

TownShip	Range	Section Number
24S	33E	33

Acreage

Acreage Amount
640.00

Leases in This Agreement

Lease Number	Lease Information
VO-7363-1	Lease Information
VB-647-1	Lease Information

Wells in This Agreement

API Number	OGRID Code	Well Number	PUN	Township Number	Range	Section	Unitr	Lot	Pool Name	Property Name
30-025-45370	7377	701H	1375961	24S	33E	33	N		WC-025 G-09 S243336[,UPPER WOLFCAMP	CARAVAN 28 STATE COM
30-025-45371	7377	702H	1375961	24S	33E	33	N		WC-025 G-09 S243336[,UPPER WOLFCAMP	CARAVAN 28 STATE COM
30-025-45372	7377	703H	1375961	24S	33E	33	N		WC-025 G-09 S243336[,UPPER WOLFCAMP	CARAVAN 28 STATE COM
30-025-45465	7377	704H	1375961	24S	33E	33	M		WC-025 G-09 S243336[,UPPER WOLFCAMP	CARAVAN 28 STATE COM
30-025-45466	7377	705H	1375961	24S	33E	33	M		WC-025 G-09 S243336[,UPPER WOLFCAMP	CARAVAN 28 STATE COM

Communitization Details

CONVOY 28 STATE COM WELL #602H

Original Operator	Communitization Status Code Modified	Comm Beneficiary Institution	OCD Order Number	Approval Date	Effective Date	Termination Date	Termination Reason	Remarks
EOG RESOURCES INC	Approved	N/A	0	05-01-2018	02-15-2018	12-31-9999	N/A	W2E2 SECTS 28 & 33; BONE SPRING FORMATION

Land Details

TownShip	Range	Section Number
24S	33E	33

Acreage

Acreage Amount
320.00

Leases in This Agreement

Lease Number	Lease Information
V0-7378-1	Lease Information
VB-1743-1	Lease Information

Communitization Details

CONVOY 28 STATE COM WELL #704H

Original Operator	Communitization Status Code Modified	Comm Beneficiary Institution	OCD Order Number	Approval Date	Effective Date	Termination Date	Termination Reason	Remarks
EOG RESOURCES INC	Approved	N/A	0	05-01-2018	01-02-2018	12-31-9999	N/A	ALSO IN W2E2 SECT 33; WOLFCAMP FORMATION

Land Details

TownShip	Range	Section Number
24S	33E	33

Acreage

Acreage Amount
320.00

Leases in This Agreement

Lease Number	Lease Information
V0-7378-1	Lease Infomration
VB-1743-1	Lease Infomration

Communitization Details

CARAVAN 28 STATE COM #602H

Original Operator	Communitization Status Code Modified	Comm Beneficiary Institution	OCD Order Number	Approval Date	Effective Date	Termination Date	Termination Reason	Remarks
EOG RESOURCES INC	Approved	N/A	0	06-24-2019	03-01-2019	12-31-9999	N/A	ALSO IN THE W2W2 SECT 33; BONE SPRING FORMATION

Land Details

TownShip	Range	Section Number
24S	33E	33

Acreage

Acreage Amount
320.00

Leases in This Agreement

Lease Number	Lease Information
VD-7363-1	Lease Information
VB-647-1	Lease Information

Wells in This Agreement

API Number	OGRID Code	Well Number	PUN	Township Number	Range	Section	Unitr	Lot	Pool Name	Property Name
30-025-45464	7377	602H	1378771	24S	33E	33	M		TRISTE DRAW;BONE SPRING, EAST	CARAVAN 28 STATE COM
30-025-45464	7377	602H	1378771	24S	33E	33	M		WILDCAT G-09 S243328.J;BONE SPRING	CARAVAN 28 STATE COM

Production Summary Report API: 30-025-44261 CONVOY 28 STATE COM #602H Printed On: Thursday, March 23 2023											
		Production					Injection				
Year	Pool	Month	Oil(BBLS)	Gas(MCF)	Water(BBLS)	Days P/I	Water(BBLS)	Co2(MCF)	Gas(MCF)	Other	Pressure
2022	[96682] TRISTE DRAW;BONE SPRING, EAST	Aug	1748	10783	7844	25	0	0	0	0	0
2022	[96682] TRISTE DRAW;BONE SPRING, EAST	Sep	2318	13724	9731	30	0	0	0	0	0
2022	[96682] TRISTE DRAW;BONE SPRING, EAST	Oct	2256	11803	8557	31	0	0	0	0	0
2022	[96682] TRISTE DRAW;BONE SPRING, EAST	Nov	1744	11659	7379	30	0	0	0	0	0
2022	[96682] TRISTE DRAW;BONE SPRING, EAST	Dec	235	154	410	27	0	0	0	0	0
2023	[96682] TRISTE DRAW;BONE SPRING, EAST	Jan	680	2325	1640	24	0	0	0	0	0

Production Summary Report API: 30-025-44258 CONVOY 28 STATE COM #704H Printed On: Thursday, March 23 2023											
		Production					Injection				
Year	Pool	Month	Oil(BBLS)	Gas(MCF)	Water(BBLS)	Days P/I	Water(BBLS)	Co2(MCF)	Gas(MCF)	Other	Pressure
2022	[98092] WC-025 G-09 S243336I;UPPER WOLFCAMP	Aug	2170	9598	3826	25	0	0	0	0	0
2022	[98092] WC-025 G-09 S243336I;UPPER WOLFCAMP	Sep	3003	11601	5596	30	0	0	0	0	0
2022	[98092] WC-025 G-09 S243336I;UPPER WOLFCAMP	Oct	3077	12428	6662	31	0	0	0	0	0
2022	[98092] WC-025 G-09 S243336I;UPPER WOLFCAMP	Nov	2088	10018	4311	30	0	0	0	0	0
2022	[98092] WC-025 G-09 S243336I;UPPER WOLFCAMP	Dec	88	84	181	27	0	0	0	0	0
2023	[98092] WC-025 G-09 S243336I;UPPER WOLFCAMP	Jan	203	73	338	25	0	0	0	0	0

Production Summary Report API: 30-025-45369 CARAVAN 28 STATE COM #601H Printed On: Thursday, March 23 2023											
		Production					Injection				
Year	Pool	Month	Oil(BBLS)	Gas(MCF)	Water(BBLS)	Days P/I	Water(BBLS)	Co2(MCF)	Gas(MCF)	Other	Pressure
2022	[96682] TRISTE DRAW;BONE SPRING, EAST	Aug	3074	14862	9867	23	0	0	0	0	0
2022	[96682] TRISTE DRAW;BONE SPRING, EAST	Sep	5296	20804	16213	30	0	0	0	0	0
2022	[96682] TRISTE DRAW;BONE SPRING, EAST	Oct	6183	27685	19033	31	0	0	0	0	0
2022	[96682] TRISTE DRAW;BONE SPRING, EAST	Nov	4581	25975	14012	30	0	0	0	0	0
2022	[96682] TRISTE DRAW;BONE SPRING, EAST	Dec	3417	15541	9327	28	0	0	0	0	0
2023	[96682] TRISTE DRAW;BONE SPRING, EAST	Jan	4366	19330	13654	31	0	0	0	0	0

Production Summary Report API: 30-025-45372 CARAVAN 28 STATE COM #703H Printed On: Thursday, March 23 2023											
		Production					Injection				
Year	Pool	Month	Oil(BBLS)	Gas(MCF)	Water(BBLS)	Days P/I	Water(BBLS)	Co2(MCF)	Gas(MCF)	Other	Pressure
2022	[98092] WC-025 G-09 S243336I;UPPER WOLFCAMP	Aug	2380	14189	5128	25	0	0	0	0	0
2022	[98092] WC-025 G-09 S243336I;UPPER WOLFCAMP	Sep	1914	15993	6618	30	0	0	0	0	0
2022	[98092] WC-025 G-09 S243336I;UPPER WOLFCAMP	Oct	2033	15705	6195	31	0	0	0	0	0
2022	[98092] WC-025 G-09 S243336I;UPPER WOLFCAMP	Nov	1277	13369	4566	30	0	0	0	0	0
2022	[98092] WC-025 G-09 S243336I;UPPER WOLFCAMP	Dec	1007	6496	3141	25	0	0	0	0	0
2023	[98092] WC-025 G-09 S243336I;UPPER WOLFCAMP	Jan	1864	9342	3990	25	0	0	0	0	0

DISTRICT IV
1220 S. St. Francis Dr., Santa Fe, NM 87505
Phone (505) 476-3480 Fax: (505) 476-3482

1220 South St. Francis Dr.
Santa Fe, New Mexico 87505

MAR 09 2015

Submit one copy to appropriate District Office

WELL LOCATION AND ACREAGE DEDICATION PLAT

☐ AMENDED REPORT

API Number 30-025-41610	Pool Code 96682	Pool Name Triste Draw; Bone Spring, East
Property Code 314114	Property Name Caravan BVV State	Well Number 6H
OGRID No. 025575	Operator Name YATES PETROLEUM CORPORATION	Elevation 3,469' GR

Surface Location

UL or lot No.	Section	Township	Range	Lot Idn	Feet from the	North/South line	Feet from the	East/West line	County
C	33	24S	33E		50	North	1980	West	Lea

Bottom Hole Location If Different From Surface

UL or lot No.	Section	Township	Range	Lot Idn	Feet from the	North/South line	Feet from the	East/West line	County
C	28	24S	33E		330	North	1976	West	Lea

Dedicated Acres	Joint or Infill	Consolidation Code	Order No.
160			

NO ALLOWABLE WILL BE ASSIGNED TO THIS COMPLETION UNTIL ALL INTERESTS HAVE BEEN CONSOLIDATED
OR A NON-STANDARD UNIT HAS BEEN APPROVED BY THE DIVISION

OPERATOR CERTIFICATION

I hereby certify that the information contained herein is true and complete to the best of my knowledge and belief, and that this organization either owns a working interest or unleased mineral interest in the land including the proposed bottom hole location or has a right to drill this well at this location pursuant to a contract with an owner of such a mineral or working interest, or to a voluntary pooling agreement or a compulsory pooling order heretofore entered by the division.

Laura Watts 3/6/15
Signature Date

Laura Watts
Printed Name

laura@yatespetroleum.com
Email Address

SURVEYOR CERTIFICATION

I hereby certify that the well location shown on this plat was plotted from field notes of actual surveys made by me or under my supervision, and that the same is true and correct to the best of my belief.

Date Surveyed

Signature & Seal of
Professional Surveyor

0' 1000' 2000' 3000' 4000'
SCALE: 1" = 2000'

WO Num.:

DISTRICT I
1625 N. French Dr., Hobbs, NM 88240
Phone (575) 393-8161 Fax: (575) 393-0720

HOBBS OCD

DISTRICT II
811 S. First St., Artesia, NM 88210
Phone (575) 748-1223 Fax: (575) 748-9720

DISTRICT III
1000 Rio Brazos Rd., Aztec, NM 87410
Phone (505) 334-6178 Fax: (505) 334-6179

DISTRICT IV
1220 S. St. Francis Dr., Santa Fe, NM 87505
Phone (505) 476-3460 Fax: (505) 476-3462

State of New Mexico
Energy, Minerals and Natural Resources Department

Form C-102
Revised August 1, 2011

Submit one copy to appropriate
District Office

OIL CONSERVATION DIVISION

1220 South St. Francis Dr.
Santa Fe, New Mexico 87505

WELL LOCATION AND ACREAGE DEDICATION PLAT

☐ AMENDED REPORT

API Number 30-025-41655	Pool Code 96682	Pool Name TRISTE DRAW; BONE SPRING, EAST
Property Code 37947	Property Name CARAVAN STATE UNIT	Well Number 7H
OGRID No. 025575	Operator Name YATES PETROLEUM CORPORATION	Elevation 3494

Surface Location

UL or lot No.	Section	Township	Range	Lot Idn	Feet from the	North/South line	Feet from the	East/West line	County
D	33	24 S	33 E		50	NORTH	420	WEST	LEA

Bottom Hole Location If Different From Surface

UL or lot No.	Section	Township	Range	Lot Idn	Feet from the	North/South line	Feet from the	East/West line	County
M	28	24 S	33 E		330	NORTH	420	WEST	LEA

Dedicated Acres	Joint or Infill	Consolidation Code	Order No.
160			

NO ALLOWABLE WILL BE ASSIGNED TO THIS COMPLETION UNTIL ALL INTERESTS HAVE BEEN CONSOLIDATED
OR A NON-STANDARD UNIT HAS BEEN APPROVED BY THE DIVISION

PROPOSED BOTTOM HOLE LOCATION
Lat - N 32°11'42.01"
Long - W 103°35'03.78"
NMSPCE- N 435482.8
E 773013.1
(NAD-83)

Project Area

Producing Zone

Projection Point

SURFACE LOCATION
Lat - N 32°10'52.55"
Long - W 103°35'03.82"
NMSPCE- N 430485.5
E 773044.8
(NAD-83)

Project Area

Producing Zone

Projection Point

431' FSL 420' FWL

OPERATOR CERTIFICATION
I hereby certify that the information contained herein is true and complete to the best of my knowledge and belief, and that this organization either owns a working interest or unleased mineral interest in the land including the proposed bottom hole location or has a right to drill this well at this location pursuant to a contract with an owner of such a mineral or working interest, or to a voluntary pooling agreement or a compulsory pooling order heretofore entered by the division.

Signature: *Bill McCrory Jr* Date: 2/4/14

Bill McCrory Jr
Printed Name
bmccrory@yatespetroleum.com
Email Address

SURVEYOR CERTIFICATION
I hereby certify that the well location shown on this plat was plotted from field notes of actual surveys made by me or under my supervision, and that the same is true and correct to the best of my belief.

JANUARY 100 2014

Date Surveyed: *2/4/14*
Signature of Professional Surveyor: *[Signature]*
Certificate No. 7977
Scale: 1" = 1000'
WO Num.: 29964

District I
1625 N. French Dr., Hobbs, NM 88240
Phone: (575) 393-6161 Fax: (575) 393-0720
District II
811 S. First St., Artesia, NM 88210
Phone: (575) 748-1283 Fax: (575) 748-9720
District III
1000 Rio Brazos Road, Aztec, NM 87410
Phone: (505) 334-6178 Fax: (505) 334-6170
District IV
1220 S. St. Francis Dr., Santa Fe, NM 87505
Phone: (505) 476-3460 Fax: (505) 476-3462

State of New Mexico
Energy, Minerals & Natural Resources Department
OIL CONSERVATION DIVISION
1220 South St. Francis Dr.
Santa Fe, NM 87505

Form C-102

Revised August 1, 2011

Submit one copy to appropriate

District Office

HOBBS OCD

SEP 23 2014

☐ AMENDED REPORT

WELL LOCATION AND ACREAGE DEDICATION PLAT

¹ API Number 30-025-41602	² Pool Code 96682	³ Pool Name Triste Draw; Bone Spring, East
⁴ Property Code 37947	⁵ Property Name Caravan State Unit	⁶ Well Number 8H
⁷ OGRID No. 025575	⁸ Operator Name Yates Petroleum Corporation	⁹ Elevation 3,480' GR

¹⁰ Surface Location

UL or lot no.	Section	Township	Range	Lot Idn	Feet from the	North/South line	Feet from the	East/West line	County
D	33	24S	33E		50	North	450	West	Lea

¹¹ Bottom Hole Location If Different From Surface

UL or lot no.	Section	Township	Range	Lot Idn	Feet from the	North/South line	Feet from the	East/West line	County
M	33	24S	33E		230 236	South	452 456	West	Lea
¹² Dedicated Acres 160	¹³ Joint or Infill	¹⁴ Consolidation Code	¹⁵ Order No.						

No allowable will be assigned to this completion until all interests have been consolidated or a non-standard unit has been approved by the division.

¹⁶	Completion Interval: 563' FNL & 505' FWL(surf) 344' FSL & 486' FWL(BHL)	¹⁷ OPERATOR CERTIFICATION I hereby certify that the information contained herein is true and complete to the best of my knowledge and belief, and that this organization either owns a working interest or unleased mineral interest in the land including the proposed bottom hole location or has a right to drill this well at this location pursuant to a contract with an owner of such a mineral or working interest, or to a voluntary pooling agreement or a compulsory pooling order heretofore entered by the division. Signature: <u>Laura Watts</u> Date: <u>9/19/14</u> Printed Name: <u>Laura Watts</u> E-mail Address: <u>laura@yatespetroleum.com</u>	
			¹⁸ SURVEYOR CERTIFICATION I hereby certify that the well location shown on this plat was plotted from field notes of actual surveys made by me or under my supervision, and that the same is true and correct to the best of my belief. Date of Survey: Signature and Seal of Professional Surveyor: Certificate Number:

District I
1625 N. French Dr., Hobbs, NM 88240
Phone: (575) 393-6161 Fax: (575) 393-0720
District II
811 S. First St., Artesia, NM 88210
Phone: (575) 748-1283 Fax: (575) 748-9720
District III
1000 Rio Brazos Road, Aztec, NM 87410
Phone: (505) 334-6178 Fax: (505) 334-6170
District IV
1220 S. St. Francis Dr., Santa Fe, NM 87505
Phone: (505) 476-3460 Fax: (505) 476-3462

State of New Mexico
Energy, Minerals & Natural Resources Department
OIL CONSERVATION DIVISION
1220 South St. Francis Dr.
Santa Fe, NM 87505

Form C-102
Revised August 1, 2011
Submit one copy to appropriate
District Office
☐ AMENDED REPORT

RECEIVED

WELL LOCATION AND ACREAGE DEDICATION PLAT

¹ API Number 30-025-41641	² Pool Code 96682	³ Pool Name Triste Draw; Bone Spring, East
⁴ Property Code 37947	⁵ Property Name Caravan BVW State	⁶ Well Number 9H
⁷ OGRID No. 025575	⁸ Operator Name Yates Petroleum Corporation	⁹ Elevation 3,483' GR

¹⁰ Surface Location

UL or lot no.	Section	Township	Range	Lot Idn	Feet from the	North/South line	Feet from the	East/West line	County
C	33	24S	33E		50	North	1950	West	Lea

¹¹ Bottom Hole Location If Different From Surface

UL or lot no.	Section	Township	Range	Lot Idn	Feet from the	North/South line	Feet from the	East/West line	County
N	33	24S	33E		331	South	1947	West	Lea

¹² Dedicated Acres 160	¹³ Joint or Infill	¹⁴ Consolidation Code	¹⁵ Order No.
--------------------------------------	-------------------------------	----------------------------------	-------------------------

No allowable will be assigned to this completion until all interests have been consolidated or a non-standard unit has been approved by the division.

¹⁶ 1950' W SL 50' N	33' S BHL	¹⁷ OPERATOR CERTIFICATION I hereby certify that the information contained herein is true and complete to the best of my knowledge and belief, and that this organization either owns a working interest or unleased mineral interest in the land including the proposed bottom hole location or has a right to drill this well at this location pursuant to a contract with an owner of such a mineral or working interest, or to a voluntary pooling agreement or a compulsory pooling order heretofore entered by the division.	
		Signature: <u>Laura Watts</u> Date: <u>3/3/15</u>	
		Printed Name: <u>Laura Watts</u> E-mail Address: <u>laura@yatespetroleum.com</u>	
1947' W BHL 33' S	33' S	¹⁸ SURVEYOR CERTIFICATION I hereby certify that the well location shown on this plat was plotted from field notes of actual surveys made by me or under my supervision, and that the same is true and correct to the best of my belief.	
		Date of Survey Signature and Seal of Professional Surveyor:	
		Certificate Number	

MAR 10 2015

District I
1625 N. French Dr., Hobbs, NM 88240
Phone: (575) 393-6161 Fax: (575) 393-0720
District II
811 S. First St., Artesia, NM 88210
Phone: (575) 748-1283 Fax: (575) 748-9720
District III
1000 Rio Brazos Road, Aztec, NM 87410
Phone: (505) 334-6178 Fax: (505) 334-6170
District IV
1220 S. St. Francis Dr., Santa Fe, NM 87505
Phone: (505) 476-3460 Fax: (505) 476-3462

State of New Mexico
Energy, Minerals & Natural Resources Department
OIL CONSERVATION DIVISION
1220 South St. Francis Dr.
Santa Fe, NM 87505

Form C-102
Revised August 1, 2011
Submit one copy to appropriate
District Office
☐ AMENDED REPORT

JAN 06 2015

RECEIVED

WELL LOCATION AND ACREAGE DEDICATION PLAT

¹ API Number 30-025-41744	² Pool Code 96682	³ Pool Name Triste Draw; Bone Spring, East
⁴ Property Code 37947	⁵ Property Name Caravan State Unit	⁶ Well Number 10H
⁷ OGRID No. 025575	⁸ Operator Name Yates Petroleum Corporation	⁹ Elevation 3479'GL

¹⁰ Surface Location

UL or lot no.	Section	Township	Range	Lot Idn	Feet from the	North/South line	Feet from the	East/West line	County
B	33	24S	33E		15	North	2150	East	Lea

¹¹ Bottom Hole Location If Different From Surface

UL or lot no.	Section	Township	Range	Lot Idn	Feet from the	North/South line	Feet from the	East/West line	County
O	33	24S	33E		266	South	2152	East	Lea

¹² Dedicated Acres 160	¹³ Joint or Infill	¹⁴ Consolidation Code	¹⁵ Order No.
--------------------------------------	-------------------------------	----------------------------------	-------------------------

No allowable will be assigned to this completion until all interests have been consolidated or a non-standard unit has been approved by the division.

¹⁶ 	Completion Interval: 450'FNL & 2153'FEL (surf) 337'FSL & 2152'FEL (BHL)	¹⁷ OPERATOR CERTIFICATION I hereby certify that the information contained herein is true and complete to the best of my knowledge and belief, and that this organization either owns a working interest or unleased mineral interest in the land including the proposed bottom hole location or has a right to drill this well at this location pursuant to a contract with an owner of such a mineral or working interest, or to a voluntary pooling agreement or a compulsory pooling order heretofore entered by the division. Signature Date January 5, 2015 Tina Huerta Printed Name tina.h@yatespetroleum.com E-mail Address
		¹⁸ SURVEYOR CERTIFICATION I hereby certify that the well location shown on this plat was plotted from field notes of actual surveys made by me or under my supervision, and that the same is true and correct to the best of my belief.
	Date of Survey Signature and Seal of Professional Surveyor: Certificate Number	

DISTRICT I

1825 N. French Dr., Hobbs, NM 88240
Phone (505) 393-8161 Fax: (505) 393-0720

DISTRICT II

811 S. First St., Artesia, NM 88210
Phone (505) 748-1283 Fax: (505) 748-9720

DISTRICT III

1000 Rio Brazos Rd., Aztec, NM 87410
Phone (505) 334-8178 Fax: (505) 334-8170

DISTRICT IV

1220 S. St. Francis Dr., Santa Fe, NM 87505
Phone (505) 478-3460 Fax: (505) 478-3462State of New Mexico
Energy, Minerals and Natural Resources Department

OIL CONSERVATION DIVISION

1220 South St. Francis Dr.
Santa Fe, New Mexico 87505

Form C-102

Revised August 1, 2011

Submit one copy to appropriate
District Office

LOCATION AND ACREAGE DEDICATION PLAT

☐ AMENDED REPORT

API Number 30-025-41638	Pool Code 96682	Pool Name TRISTE DRAW: BONESPRING, EAST
Property Code	Property Name CARAVAN BVX STATE	Well Number 11H
OGRID No. 7377	Operator Name EOG RESOURCES, INC	Elevation 3481

Surface Location

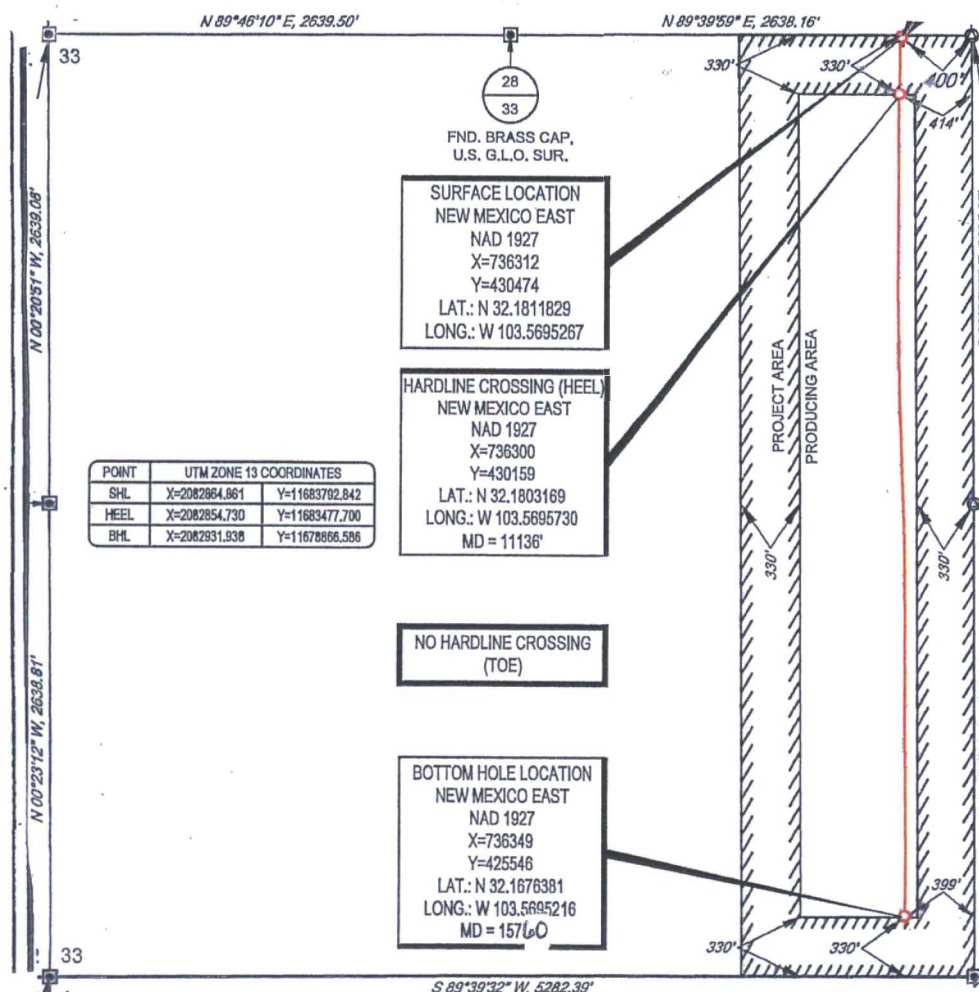
UL or lot No.	Section	Township	Range	Lot Idn	Feet from the	North/South line	Feet from the	East/EAST line	County
A	33	24 S	33 E		15	NORTH	400	EAST	LEA

Bottom Hole Location If Different From Surface

UL or lot No.	Section	Township	Range	Lot Idn	Feet from the	North/South line	Feet from the	East/EAST line	County
P	33	24 S	33 E		330	SOUTH	399	EAST	LEA

Dedicated Acres	Joint or Infill	Consolidation Code	Order No.
160			

NO ALLOWABLE WILL BE ASSIGNED TO THIS COMPLETION UNTIL ALL INTERESTS HAVE BEEN CONSOLIDATED
OR A NON-STANDARD UNIT HAS BEEN APPROVED BY THE DIVISION



OPERATOR CERTIFICATION

I hereby certify that the information contained herein is true and complete to the best of my knowledge and belief, and that this organization either owns a working interest or undivided mineral interest in the land including the proposed bottom hole location or has a right to drill this well at this location pursuant to a contract with an owner of such a mineral or working interest, or to a voluntary pooling agreement or a compulsory pooling order heretofore entered by the state.

Signature: Kay Maddox Date: _____

Printed Name: KAY MADDOX

Email Address: Kay-Maddox@ecore-sources.com

SURVEYOR CERTIFICATION

I hereby certify that the well location shown on this plat was plotted from field notes of actual surveys made by me or under my supervision, and that the same is true and correct to the best of my belief.

OCTOBER 18, 2013

Date Surveyed: _____
Signature & Seal of Professional Surveyor: _____

Certificate No. 7977
BASIC SURVEY

Scale: 1" = 1000'
WO Num.: 29408

District I
1625 N. French Dr., Hobbs, NM 88240
Phone: (575) 393-6161 Fax: (575) 393-0720
District II
811 S. First St., Artesia, NM 88210
Phone: (575) 748-1283 Fax: (575) 748-9720
District III
1000 Rio Brazos Road, Aztec, NM 87410
Phone: (505) 334-6178 Fax: (505) 334-6170
District IV
1220 S. St. Francis Dr., Sante Fe, NM 87505
Phone: (505) 476-3460 Fax: (505) 476-3462

State of New Mexico
Energy, Minerals & Natural Resources
Department
OIL CONSERVATION DIVISION
1220 South St. Francis Dr.
Sante Fe, NM 87505

HOBBS OCD

JUL 03 2017

RECEIVED

FORM C-102

Revised August 1, 2011

Submit one copy to appropriate

District Office

☐ AMENDED REPORT

WELL LOCATION AND ACREAGE DEDICATION PLAT

¹ API Number 30-025-43549	² Pool Code 96682	³ Pool Name Triste Draw; Bone Spring, East
⁴ Property Code 317294	⁵ Property Name CONVOY 28 STATE COM	⁶ Well Number #501H
⁷ OGRID No. 7377	⁸ Operator Name EOG RESOURCES, INC.	⁹ Elevation 3524'

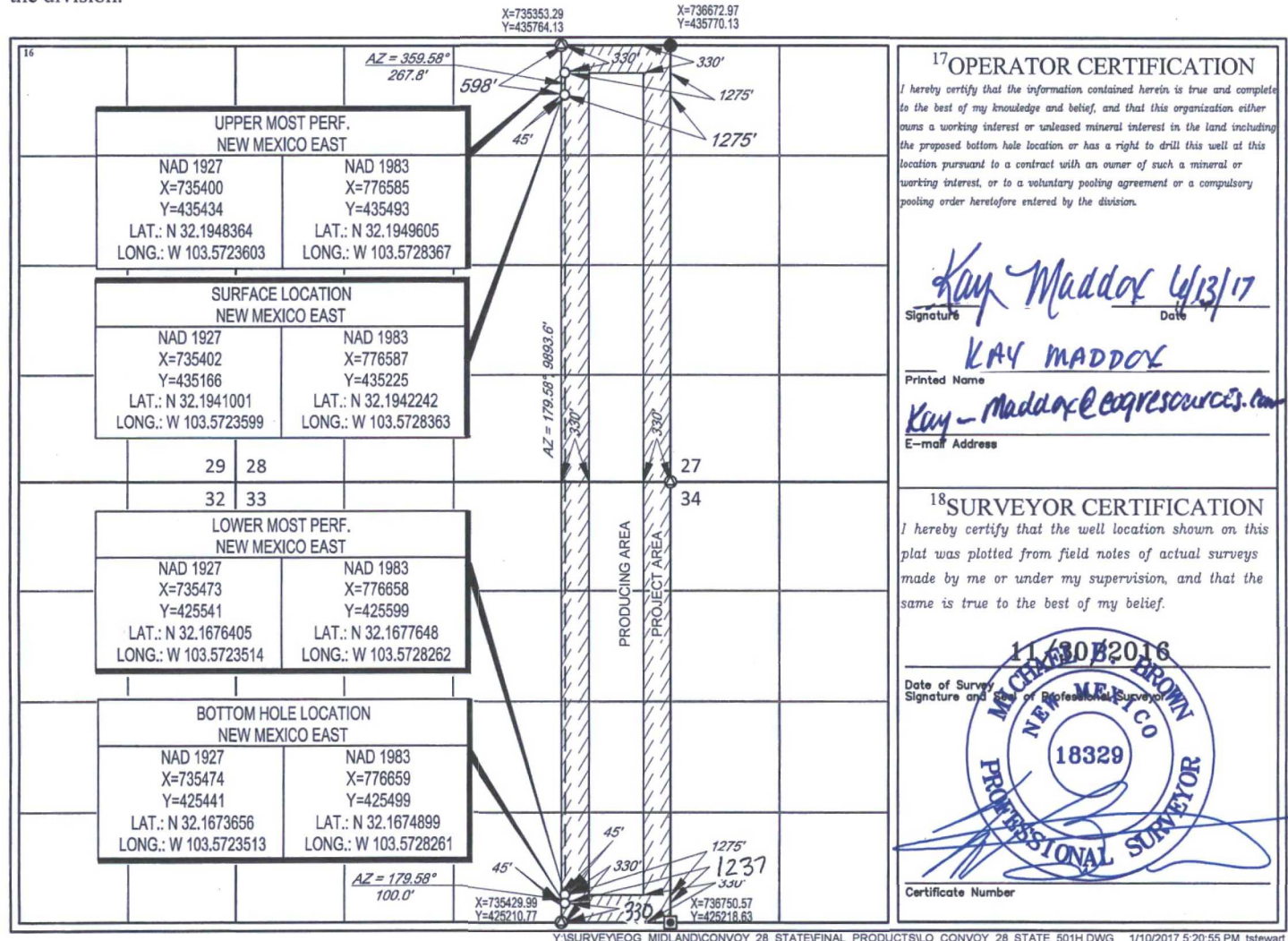
¹⁰Surface Location

UL or lot no.	Section	Township	Range	Lot Idn	Feet from the	North/South line	Feet from the	East/West line	County
A	28	24-S	33-E	-	598'	NORTH	1275'	EAST	LEA

UL or lot no.	Section	Township	Range	Lot Idn	Feet from the	North/South line	Feet from the	East/West line	County
P	33	24-S	33-E	-	330	SOUTH	1237	EAST	LEA

¹² Dedicated Acres 320.00	¹³ Joint or Infill	¹⁴ Consolidation Code	¹⁵ Order No.
---	-------------------------------	----------------------------------	-------------------------

No allowable will be assigned to this completion until all interests have been consolidated or a non-standard unit has been approved by the division.

¹⁷OPERATOR CERTIFICATION

I hereby certify that the information contained herein is true and complete to the best of my knowledge and belief, and that this organization either owns a working interest or unleased mineral interest in the land including the proposed bottom hole location or has a right to drill this well at this location pursuant to a contract with an owner of such a mineral or working interest, or to a voluntary pooling agreement or a compulsory pooling order heretofore entered by the division.

Signature: Kay Maddox 4/13/17
Date: 4/13/17

Printed Name: KAY MADDOX

E-mail Address: Kay-Maddox@eogresources.com

¹⁸SURVEYOR CERTIFICATION

I hereby certify that the well location shown on this plat was plotted from field notes of actual surveys made by me or under my supervision, and that the same is true to the best of my belief.

Date of Survey: 11/30/2016
Signature and Seal of Professional Surveyor: [Signature]
Certificate Number: 18329

District I

1625 N. French Dr., Hobbs, NM 88240
Phone: (575) 393-6161 Fax: (575) 393-0720

District II

811 S. First St., Artesia, NM 88210
Phone: (575) 748-1283 Fax: (575) 748-9720

District III

1000 Rio Brazos Road, Aztec, NM 87410
Phone: (505) 334-6178 Fax: (505) 334-6170

District IV

1220 S. St. Francis Dr., Sante Fe, NM 87505
Phone: (505) 476-3460 Fax: (505) 476-3462**HOBBS OCD**
MAY 29 2018
RECEIVEDState of New Mexico
Energy, Minerals & Natural Resources
Department
OIL CONSERVATION DIVISION
1220 South St. Francis Dr.
Sante Fe, NM 87505

FORM C-102

Revised August 1, 2011

Submit one copy to appropriate

District Office

☐ AMENDED REPORT

WELL LOCATION AND ACREAGE DEDICATION PLAT

¹ API Number 30-025- 44260	² Pool Code 96682	³ Pool Name Triste Draw; Bone Spring, East
⁴ Property Code 317294	⁵ Property Name CONVOY 28 STATE COM	⁶ Well Number #601H
⁷ GRID No. 7377	⁸ Operator Name EOG RESOURCES, INC.	⁹ Elevation 3525'

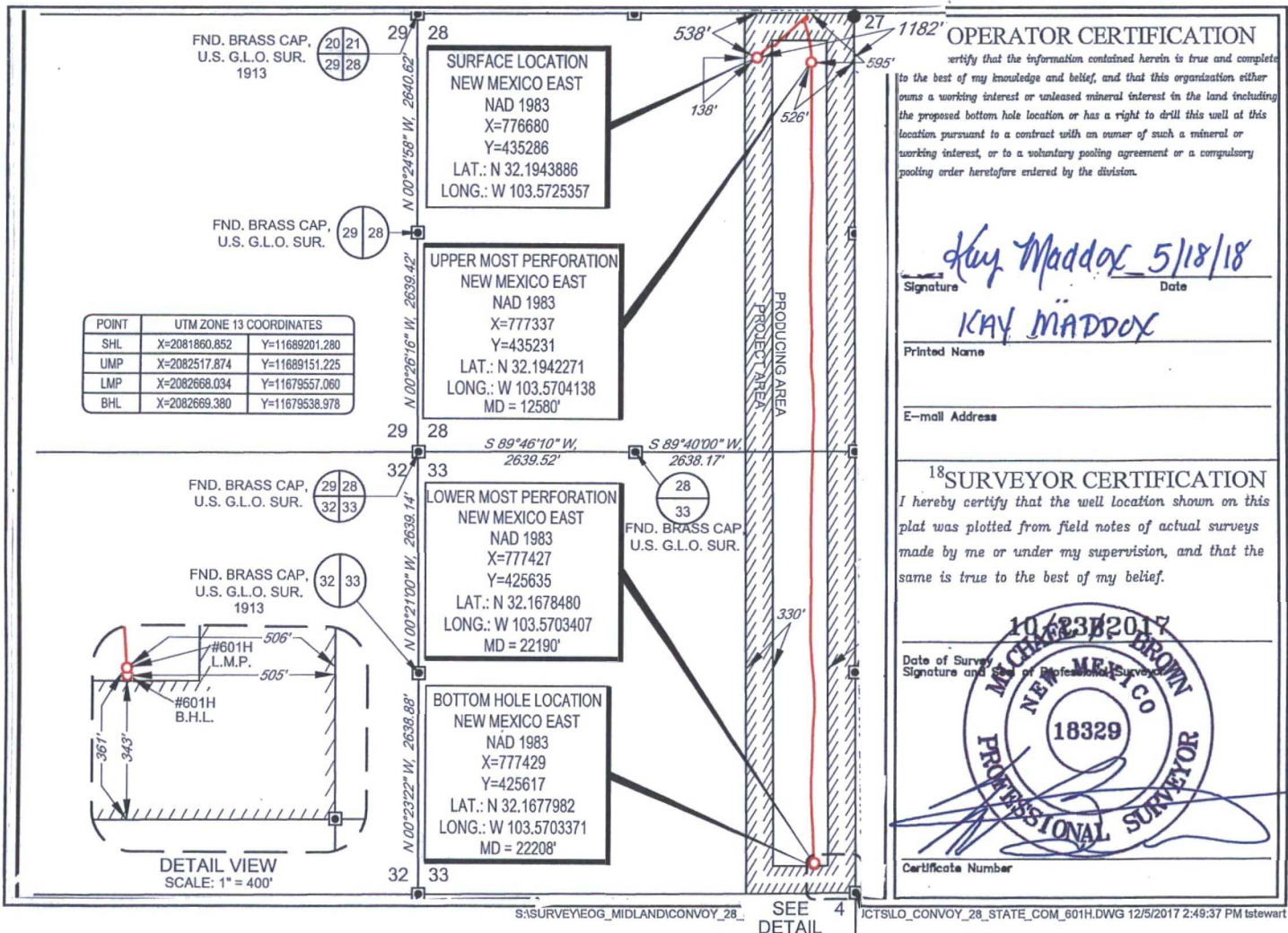
¹⁰Surface Location

UL or lot no.	Section	Township	Range	Lot Idn	Feet from the	North/South line	Feet from the	East/West line	County
A	28	24-S	33-E	-	538'	NORTH	1182'	EAST	LEA

UL or lot no.	Section	Township	Range	Lot Idn	Feet from the	North/South line	Feet from the	East/West line	County
P	33	24-S	33-E	-	343	SOUTH	505'	EAST	LEA

¹² Dedicated Acres 320	¹³ Joint or Infill	¹⁴ Consolidation Code	¹⁵ Order No.
---	-------------------------------	----------------------------------	-------------------------

No allowable will be assigned to this completion until all interests have been consolidated or a non-standard unit has been approved by the division.



District I
1625 N. French Dr., Hobbs, NM 88240
Phone: (575) 393-6161 Fax: (575) 393-0720
District II
811 S. First St., Artesia, NM 88210
Phone: (575) 748-1283 Fax: (575) 748-9720
District III
1000 Rio Brazos Road, Aztec, NM 87410
Phone: (505) 334-6178 Fax: (505) 334-6170
District IV
1220 S. St. Francis Dr., Santa Fe, NM 87505
Phone: (505) 476-3460 Fax: (505) 476-3462

State of New Mexico
Energy, Minerals & Natural Resources
Department
OIL CONSERVATION DIVISION
1220 South St. Francis Dr.
Santa Fe, NM 87505

FORM C-102

Revised August 1, 2011

Submit one copy to appropriate

District Office

☐ AMENDED REPORT

WELL LOCATION AND ACREAGE DEDICATION PLAT

¹ API Number 30-025-44261	² Pool Code 96682	³ Pool Name Triste Draw; Bone Spring, East
⁴ Property Code 317294	⁵ Property Name CONVOY 28 STATE COM	⁶ Well Number #602H
⁷ GRID No. 7377	⁸ Operator Name EOG RESOURCES, INC.	⁹ Elevation 3525'

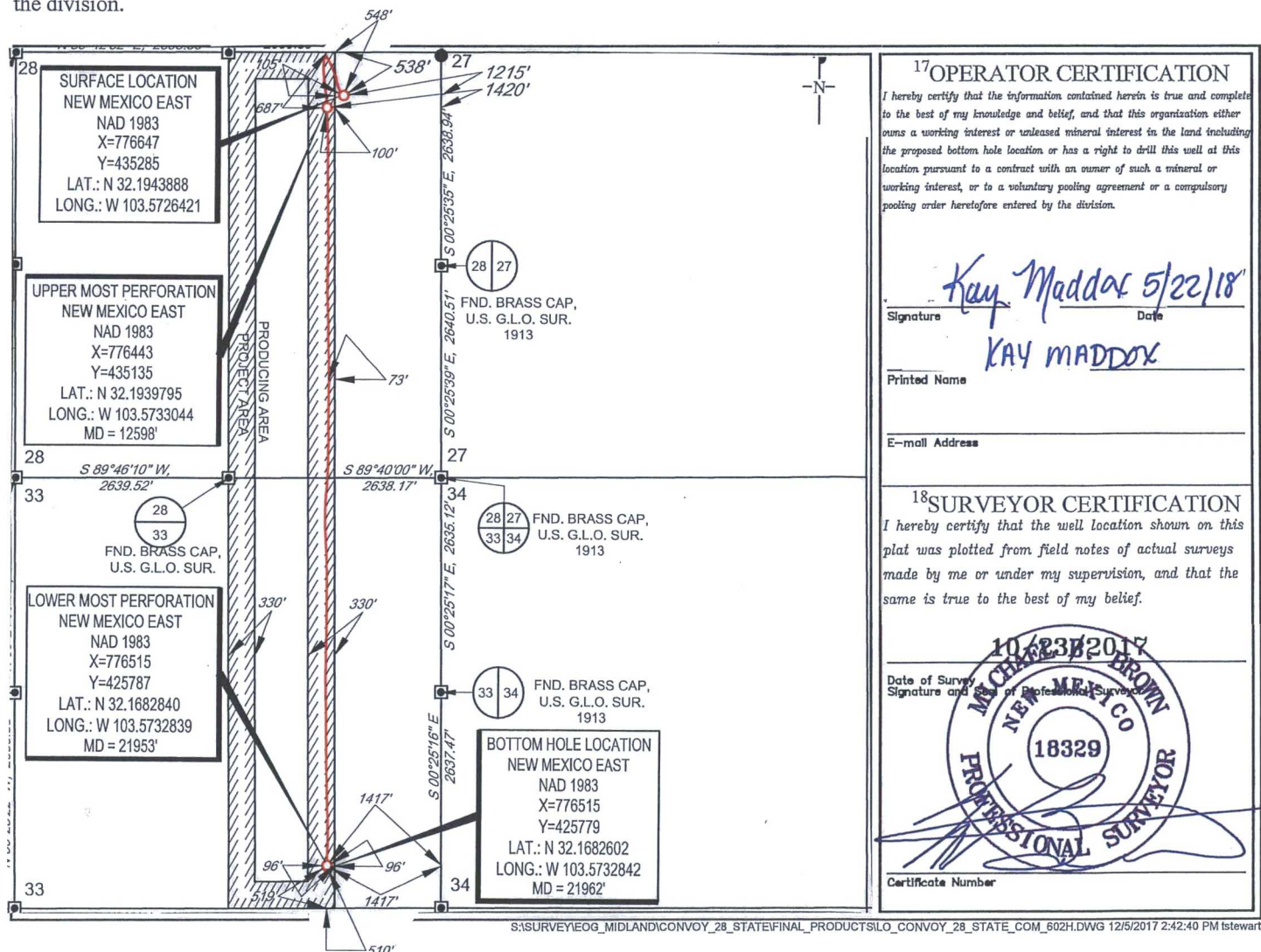
¹⁰Surface Location

UL or lot no.	Section	Township	Range	Lot Idn	Feet from the	North/South line	Feet from the	East/West line	County
A	28	24-S	33-E	—	538'	NORTH	1215'	EAST	LEA

UL or lot no.	Section	Township	Range	Lot Idn	Feet from the	North/South line	Feet from the	East/West line	County
0	33	24-S	33-E	—	510'	SOUTH	1417'	EAST	LEA

¹² Dedicated Acres 320	¹³ Joint or Infill	¹⁴ Consolidation Code	¹⁵ Order No.
--------------------------------------	-------------------------------	----------------------------------	-------------------------

No allowable will be assigned to this completion until all interests have been consolidated or a non-standard unit has been approved by the division.



District I
1825 N. French Dr., Hobbs, NM 88240
Phone: (575) 393-6161 Fax: (575) 393-0720
District II
811 S. First St., Artesia, NM 88210
Phone: (575) 748-1283 Fax: (575) 748-9720
District III
1000 Rio Brazos Road, Aztec, NM 87410
Phone: (505) 334-6178 Fax: (505) 334-6170
District IV
1220 S. St. Francis Dr., Santa Fe, NM 87505
Phone: (505) 476-3460 Fax: (505) 476-3462

State of New Mexico
Energy, Minerals & Natural Resources
Department
OIL CONSERVATION DIVISION
1220 South St. Francis Dr.
Santa Fe, NM 87505

FORM C-102

Revised August 1, 2011

Submit one copy to appropriate

District Office

☒ AMENDED REPORT

WELL LOCATION AND ACREAGE DEDICATION PLAT

¹ API Number 30-025-44259	² Pool Code 96682	³ Pool Name Triste Draw; Bone Spring, East
⁴ Property Code 317294	⁵ Property Name CONVOY 28 STATE COM	⁶ Well Number #606H
⁷ GRID No. 7377	⁸ Operator Name EOG RESOURCES, INC.	⁹ Elevation 3521'

¹⁰Surface Location

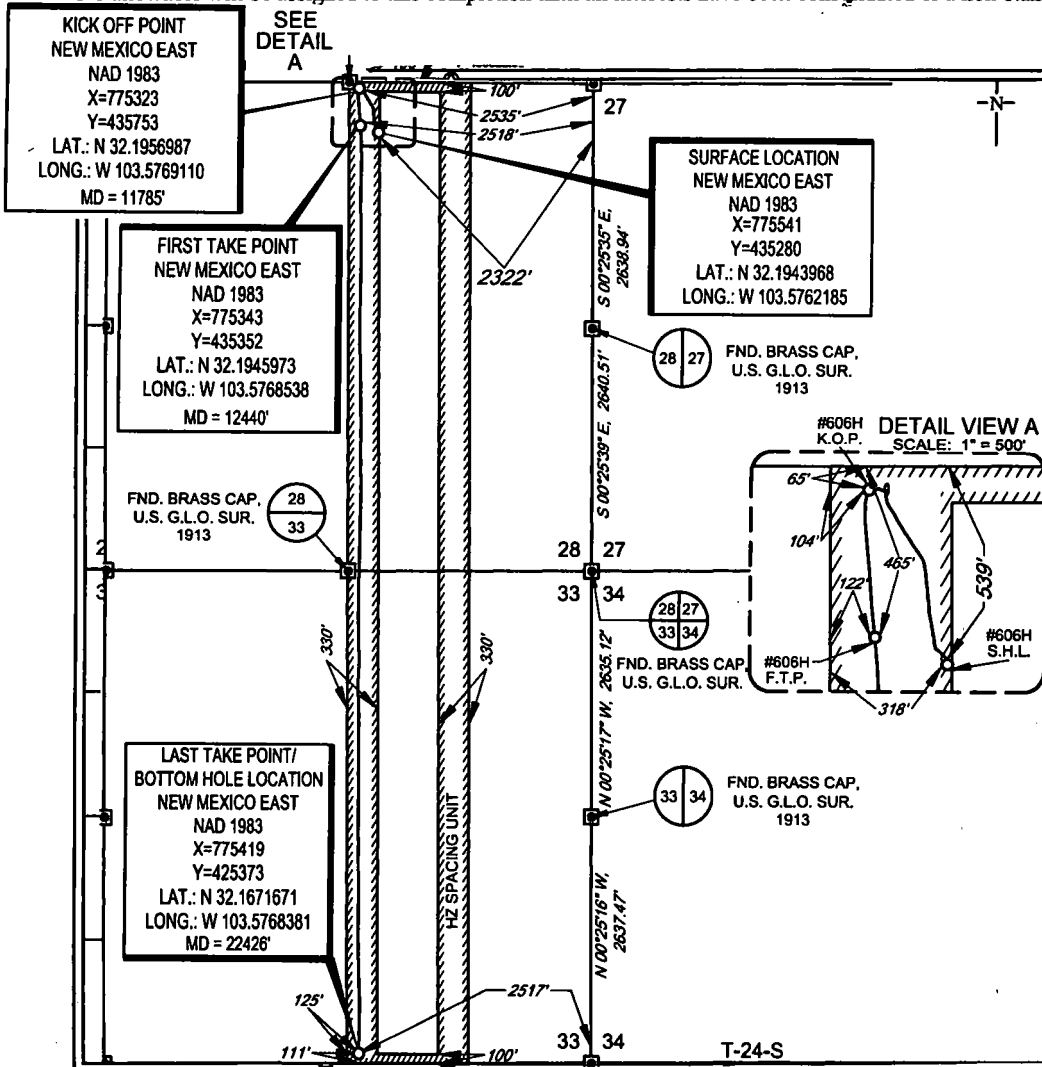
UL or lot no.	Section	Township	Range	Lot Idn	Feet from the	North/South line	Feet from the	East/West line	County
B	28	24-S	33-E	-	539'	NORTH	2322'	EAST	LEA

¹¹Bottom Hole Location If Different From Surface

UL or lot no.	Section	Township	Range	Lot Idn	Feet from the	North/South line	Feet from the	East/West line	County
0	33	24-S	33-E	-	111'	SOUTH	2517'	EAST	LEA

¹² Dedicated Acres 320	¹³ Joint or Infill	¹⁴ Consolidation Code	¹⁵ Order No.
--------------------------------------	-------------------------------	----------------------------------	-------------------------

No allowable will be assigned to this completion until all interests have been consolidated or a non-standard unit has been approved by the division.

¹⁷OPERATOR CERTIFICATION

I hereby certify that the information contained herein is true and complete to the best of my knowledge and belief, and that this organization either owns a working interest or undivided mineral interest in the land including the proposed bottom hole location or has a right to drill this well at this location pursuant to a contract with an owner of such a mineral or working interest, or to a voluntary pooling agreement or a compulsory pooling order heretofore entered by the division.

Kay Maddox 4/2/2019
Signature Date


KAY MADDOX
Printed Name

E-mail Address

¹⁸SURVEYOR CERTIFICATION

I hereby certify that the well location shown on this plat was plotted from field notes of actual surveys made by me or under my supervision, and that the same is true to the best of my belief.

11/18/2017
Date of Survey
Signature and Seal of Professional Surveyor



Certificate Number

District I
1625 N. French Dr., Hobbs, NM 88240
Phone: (575) 393-6161 Fax: (575) 393-0720

District II
811 S. First St., Artesia, NM 88210
Phone: (575) 748-1283 Fax: (575) 748-9720

District III
1000 Rio Brazos Road, Aztec, NM 87410
Phone: (505) 334-6178 Fax: (505) 334-6170

District IV
1220 S. St. Francis Dr., Santa Fe, NM 87505
Phone: (505) 476-3460 Fax: (505) 476-3462

State of New Mexico
Energy, Minerals & Natural Resources
Department
OIL CONSERVATION DIVISION
1220 South St. Francis Dr.
Sante Fe, NM 87505

HOBBS OGD
 Resources
 MAY 29 2018
 VISION
 Dr. RECEIVED

FORM C-102

Revised August 1, 2011

Submit one copy to appropriate

District Office

☐ **AMENDED REPORT**

WELL LOCATION AND ACREAGE DEDICATION PLAT

¹ API Number 30-025- 44255	² Pool Code 98092	³ Pool Name WC-025 G-09 S243336I; Upper Wolfcamp
⁴ Property Code 317294	⁵ Property Name CONVOY 28 STATE COM	⁶ Well Number #701H
⁷ OGRIID No. 7377	⁸ Operator Name EOG RESOURCES, INC.	⁹ Elevation 3521'

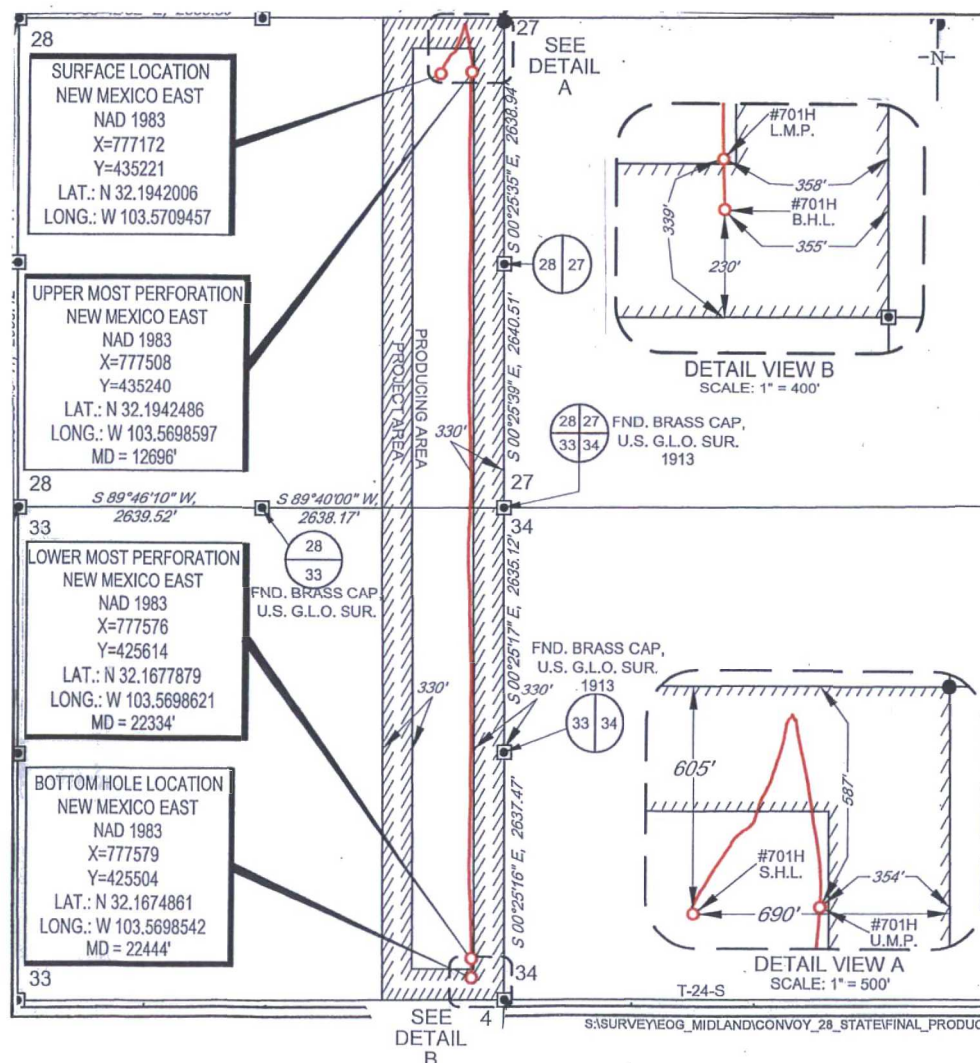
¹⁰Surface Location

UL or lot no.	Section	Township	Range	Lot Idn	Feet from the	North/South line	Feet from the	East/West line	County
A	28	24-S	33-E	—	605'	NORTH	690'	EAST	LEA

UL or lot no.	Section	Township	Range	Lot Idn	Feet from the	North/South line	Feet from the	East/West line	County
P	33	24-S	33-E	—	230'	SOUTH	355'	EAST	LEA

¹² Dedicated Acres 320	¹³ Joint or Infill	¹⁴ Consolidation Code	¹⁵ Order No.
--------------------------------------	-------------------------------	----------------------------------	-------------------------

No allowable will be assigned to this completion until all interests have been consolidated or a non-standard unit has been approved by the division.



17 OPERATOR CERTIFICATION

I hereby certify that the information contained herein is true and complete to the best of my knowledge and belief, and that this organization either owns a working interest or unleased mineral interest in the land including the proposed bottom hole location or has a right to drill this well at this location pursuant to a contract with an owner of such a mineral or working interest, or to a voluntary pooling agreement or a compulsory pooling order heretofore entered by the division.

Signature Kay Maddox Date 5/25/2018

KAY MADDOX
Printed Name

E-mail Address

18 SURVEYOR CERTIFICATION

I hereby certify that the well location shown on this plat was plotted from field notes of actual surveys made by me or under my supervision, and that the same is true to the best of my belief.

10/23/2017

Date of Survey _____
Signature and Seal of Professional Surveyor _____

Certificate Number

District I
1625 N. French Dr., Hobbs, NM 88240
Phone: (575) 393-6161 Fax: (575) 393-0720
District II
811 S. First St., Artesia, NM 88210
Phone: (575) 748-1283 Fax: (575) 748-9720
District III
1000 Rio Brazos Road, Aztec, NM 87410
Phone: (505) 334-6178 Fax: (505) 334-6170
District IV
1220 S. St. Francis Dr., Santa Fe, NM 87505
Phone: (505) 476-3460 Fax: (505) 476-3462

State of New Mexico
Energy, Minerals & Natural Resources
Department
OIL CONSERVATION DIVISION
1220 South St. Francis Dr.
Santa Fe, NM 87505

HOBBS OCD

MAY 29 2018

RECEIVED

FORM C-102

Revised August 1, 2011

Submit one copy to appropriate

District Office

☐ AMENDED REPORT

WELL LOCATION AND ACREAGE DEDICATION PLAT

¹ API Number 30-025- 44256	² Pool Code 98092	³ Pool Name WC-025 G-09 S243336I; Upper Wolfcamp
⁴ Property Code 317294	⁵ Property Name CONVOY 28 STATE COM	⁶ Well Number #702H
⁷ OGRID No. 7377	⁸ Operator Name EOG RESOURCES, INC.	⁹ Elevation 3521'

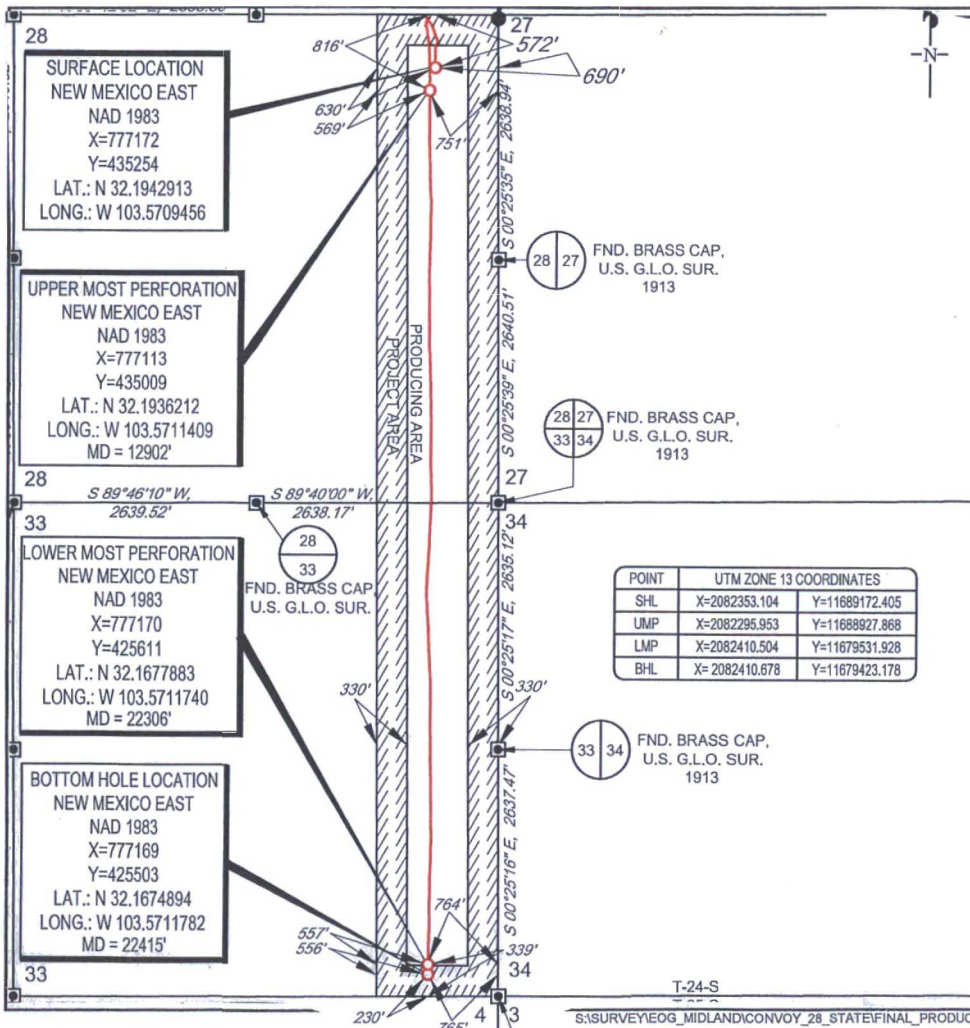
¹⁰Surface Location

UL or lot no.	Section	Township	Range	Lot Idn	Feet from the	North/South line	Feet from the	East/West line	County
A	28	24-S	33-E	—	572'	NORTH	690'	EAST	LEA

UL or lot no.	Section	Township	Range	Lot Idn	Feet from the	North/South line	Feet from the	East/West line	County
P	33	24-S	33-E	—	230'	SOUTH	745'	EAST	LEA

¹² Dedicated Acres 320	¹³ Joint or Infill	¹⁴ Consolidation Code	¹⁵ Order No.
--------------------------------------	-------------------------------	----------------------------------	-------------------------

No allowable will be assigned to this completion until all interests have been consolidated or a non-standard unit has been approved by the division.

¹⁷OPERATOR CERTIFICATION

I hereby certify that the information contained herein is true and complete to the best of my knowledge and belief, and that this organization either owns a working interest or unleased mineral interest in the land including the proposed bottom hole location or has a right to drill this well at this location pursuant to a contract with an owner of such a mineral or working interest, or to a voluntary pooling agreement or a compulsory pooling order heretofore entered by the division.

Kay Maddox 5/25/2018
Signature Date

KAY MADDOX
Printed Name

E-mail Address

¹⁸SURVEYOR CERTIFICATION

I hereby certify that the well location shown on this plat was plotted from field notes of actual surveys made by me or under my supervision, and that the same is true to the best of my belief.

10/23/2017
MICHAEL BROWN
NEW MEXICO
18329
PROFESSIONAL SURVEYOR
Date of Survey
Signature and Seal of Professional Surveyor
Certificate Number

District I
1625 N. French Dr., Hobbs, NM 88240
Phone: (505) 393-6161 Fax: (505) 393-0720
District II
811 S. First St., Artesia, NM 88210
Phone: (505) 748-1283 Fax: (505) 748-9720
District III
1000 Rio Brazos Road, Aztec, NM 87410
Phone: (505) 334-6178 Fax: (505) 334-6170
District IV
1220 S. St. Francis Dr., Santa Fe, NM 87505
Phone: (505) 476-3460 Fax: (505) 476-3462

State of New Mexico **HOBBS OCD**
Energy, Minerals & Natural Resources
Department **MAY 29 2018**
OIL CONSERVATION DIVISION
1220 South St. Francis Dr. **RECEIVED**
Santa Fe, NM 87505

FORM C-102
Revised August 1, 2011
Submit one copy to appropriate
District Office
☐ AMENDED REPORT

WELL LOCATION AND ACREAGE DEDICATION PLAT

¹ API Number 30-025- 44257	² Pool Code 98092	³ Pool Name WC-025 G-09 S243336I; Upper Wolfcamp
⁴ Property Code 317294	⁵ Property Name CONVOY 28 STATE COM	⁶ Well Number #703H
⁷ OGRID No. 7377	⁸ Operator Name EOG RESOURCES, INC.	⁹ Elevation 3526'

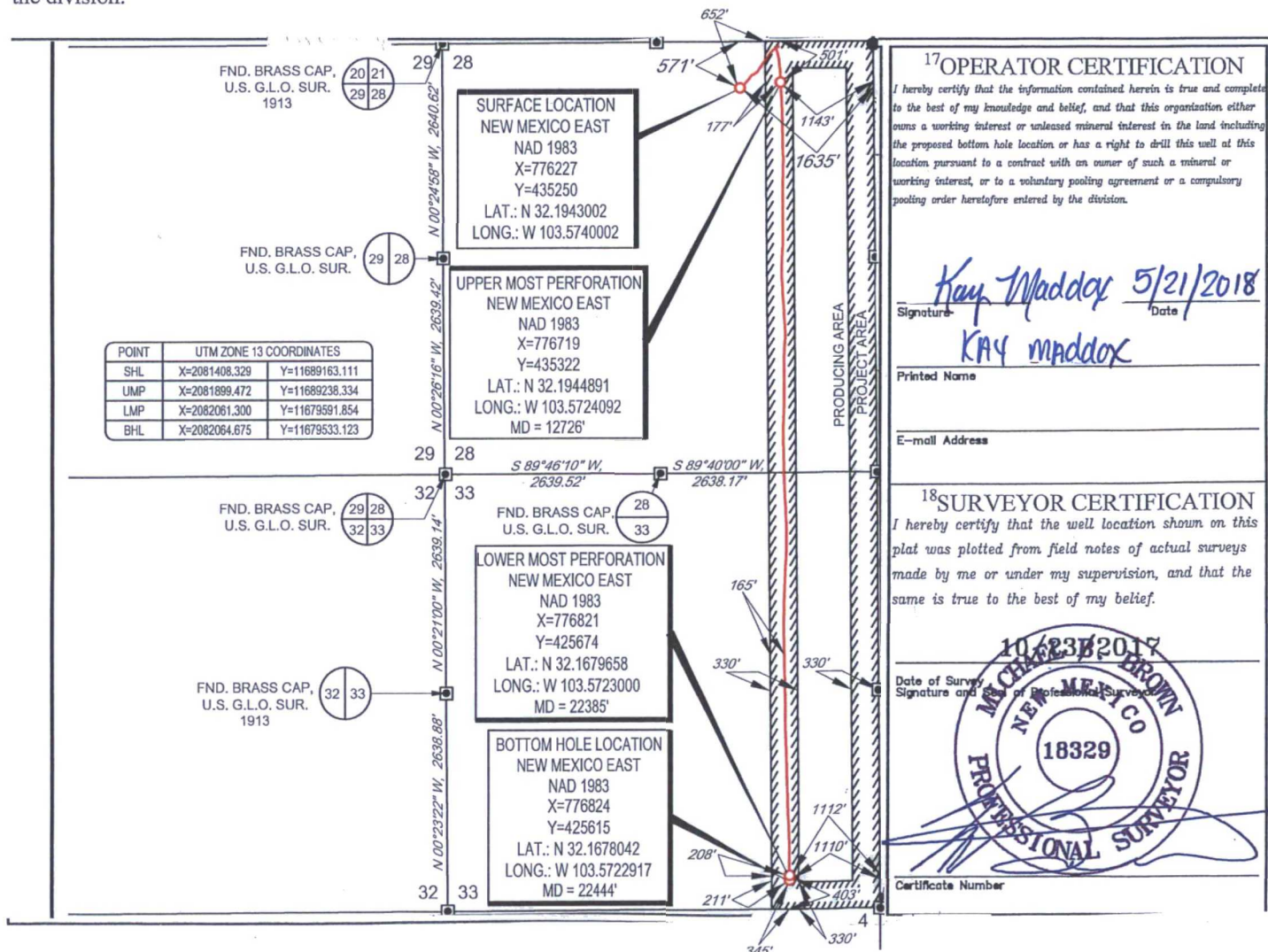
¹⁰Surface Location

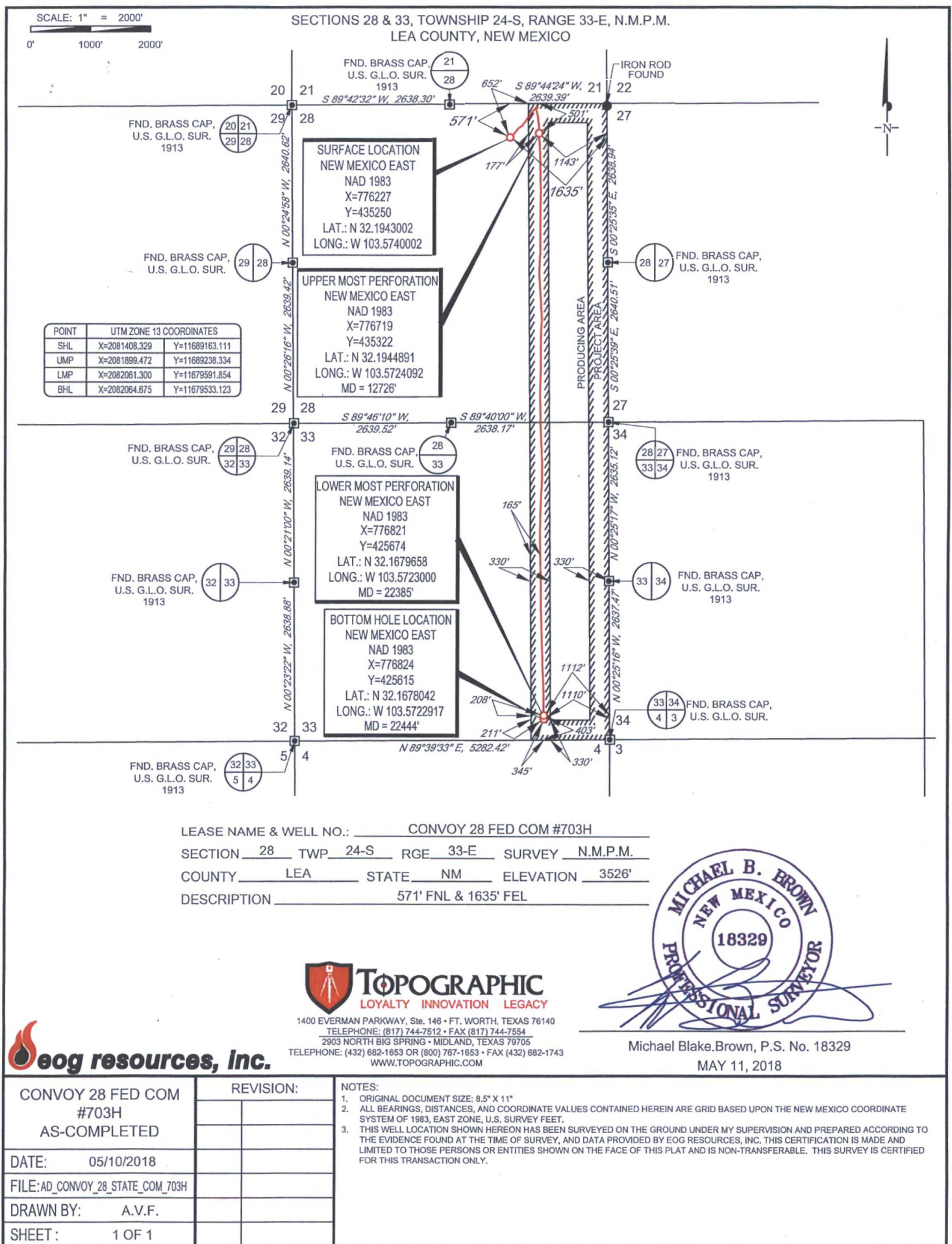
UL or lot no.	Section	Township	Range	Lot Idn	Feet from the	North/South line	Feet from the	East/West line	County
B	28	24-S	33-E	-	571'	NORTH	1635'	EAST	LEA

UL or lot no.	Section	Township	Range	Lot Idn	Feet from the	North/South line	Feet from the	East/West line	County
P	33	24-S	33-E	-	345'	SOUTH	1110'	EAST	LEA

¹² Dedicated Acres 320	¹³ Joint or Infill	¹⁴ Consolidation Code	¹⁵ Order No.
---	-------------------------------	----------------------------------	-------------------------

No allowable will be assigned to this completion until all interests have been consolidated or a non-standard unit has been approved by the division.





HOBBS OCD

District I
1625 N. French Dr., Hobbs, NM 88240
Phone: (575) 393-6161 Fax: (575) 393-0720

District II
811 S. First St., Artesia, NM 88210
Phone: (575) 748-1283 Fax: (575) 748-9720

District III
1000 Rio Brazos Road, Aztec, NM 87410
Phone: (505) 334-6178 Fax: (505) 334-6170

District IV
1220 S. St. Francis Dr., Santa Fe, NM 87505
Phone: (505) 476-3460 Fax: (505) 476-3462

State of New Mexico
Energy, Minerals & Natural Resources
Department
OIL CONSERVATION DIVISION
1220 South St. Francis Dr.
Santa Fe, NM 87505

MAY 29 2018

RECEIVED

FORM C-102

Revised August 1, 2011

Submit one copy to appropriate

District Office

☐ AMENDED REPORT

WELL LOCATION AND ACREAGE DEDICATION PLAT

¹ API Number 30-025- 44258	² Pool Code 98092	³ Pool Name WC-025 G-09 S243336I; Upper Wolfcamp
⁴ Property Code 317294	⁵ Property Name CONVOY 28 STATE COM	⁶ Well Number #704H
⁷ OGRID No. 7377	⁸ Operator Name EOG RESOURCES, INC.	⁹ Elevation 3526'

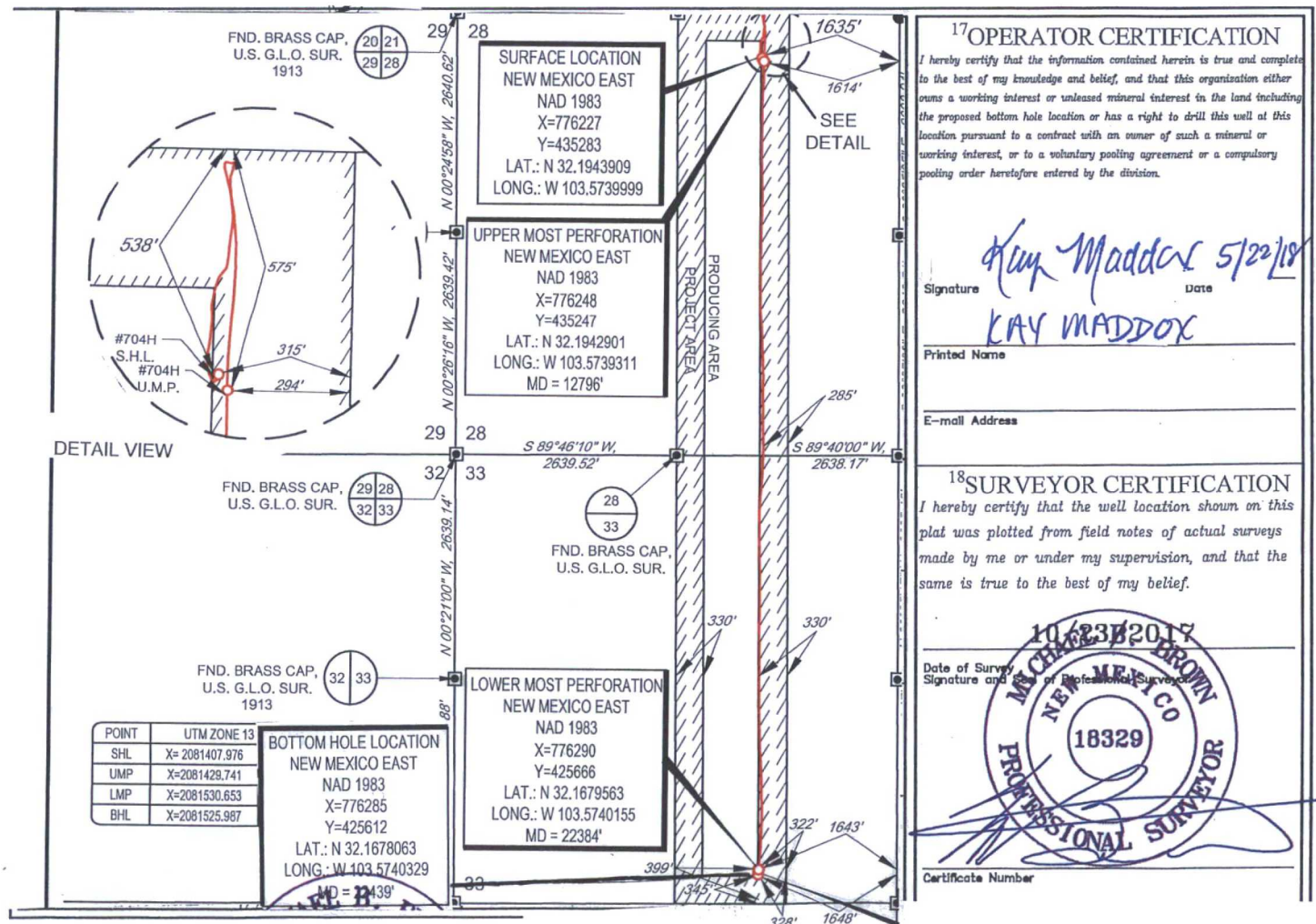
¹⁰Surface Location

UL or lot no.	Section	Township	Range	Lot Idn	Feet from the	North/South line	Feet from the	East/West line	County
B	28	24-S	33-E	-	538'	NORTH	1635'	EAST	LEA

UL or lot no.	Section	Township	Range	Lot Idn	Feet from the	North/South line	Feet from the	East/West line	County
0	33	24-S	33-E	-	345'	SOUTH	1648'	EAST	LEA

¹² Dedicated Acres 320	¹³ Joint or Infill	¹⁴ Consolidation Code	¹⁵ Order No.
--------------------------------------	-------------------------------	----------------------------------	-------------------------

No allowable will be assigned to this completion until all interests have been consolidated or a non-standard unit has been approved by the division.



District I
1625 N. French Dr., Hobbs, NM 88240
Phone: (575) 393-6161 Fax: (575) 393-0720
District II
811 S. First St., Artesia, NM 88210
Phone: (575) 748-1283 Fax: (575) 748-9720
District III
1000 Rio Brazos Road, Aztec, NM 87410
Phone: (505) 334-6178 Fax: (505) 334-6170
District IV
1220 S. St. Francis Dr., Santa Fe, NM 87505
Phone: (505) 476-3460 Fax: (505) 476-3462

State of New Mexico
Energy, Minerals & Natural Resources
Department
OIL CONSERVATION DIVISION
1220 South St. Francis Dr.
Santa Fe, NM 87505

FORM C-102

Revised August 1, 2011

Submit one copy to appropriate

District Office

☒ AMENDED REPORT

WELL LOCATION AND ACREAGE DEDICATION PLAT

¹ API Number 30-025-44274	² Pool Code 98092	³ Pool Name WC-025 G-09 S243336I; Upper Wolfcamp
⁴ Property Code 317294	⁵ Property Name CONVOY 28 STATE COM	⁶ Well Number #705H
⁷ GRID No. 7377	⁸ Operator Name EOG RESOURCES, INC.	⁹ Elevation 3520'

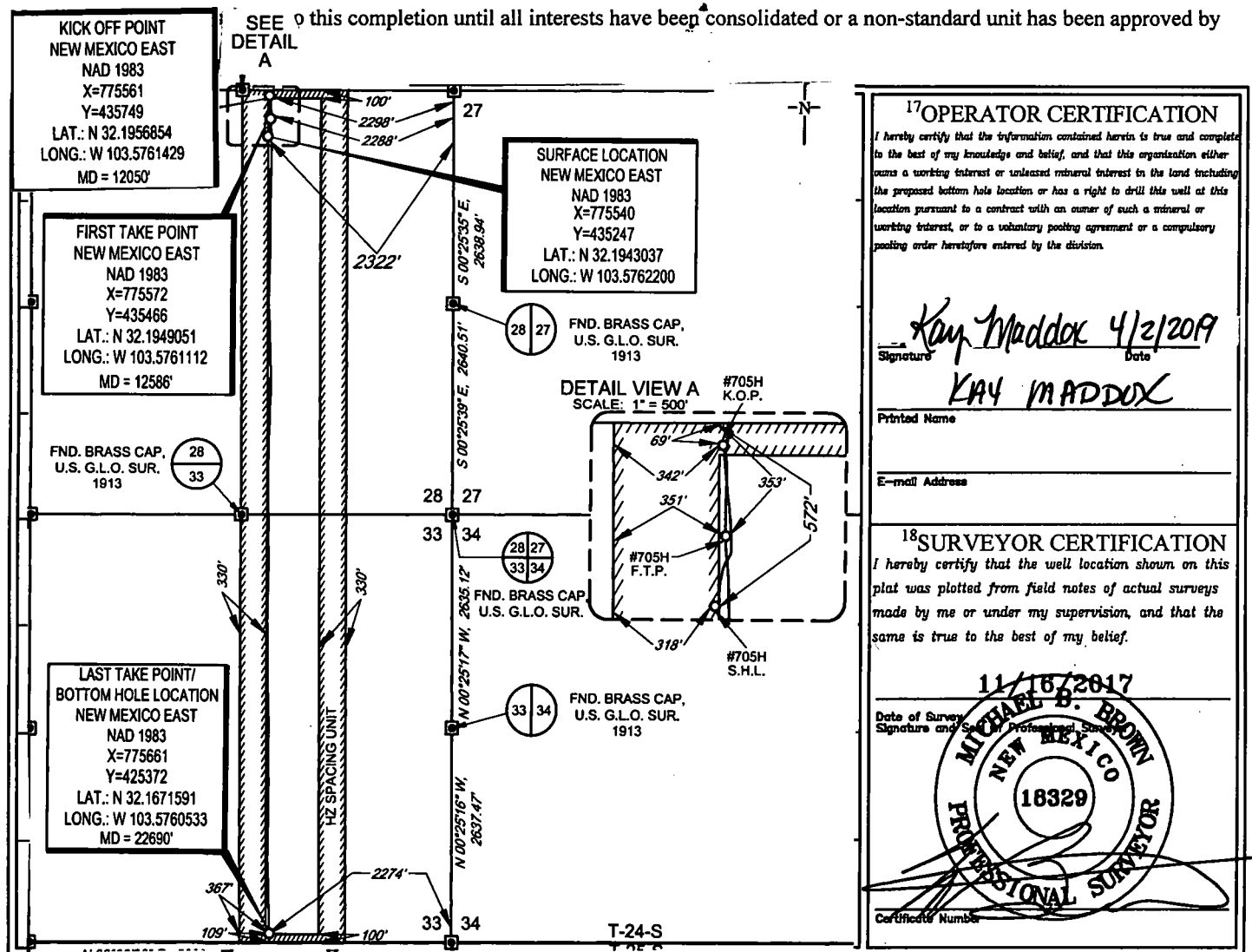
¹⁰Surface Location

UL or lot no.	Section	Township	Range	Lot Idn	Feet from the	North/South line	Feet from the	East/West line	County
B	28	24-S	33-E	-	572'	NORTH	2322'	EAST	LEA

¹¹Bottom Hole Location If Different From Surface

UL or lot no.	Section	Township	Range	Lot Idn	Feet from the	North/South line	Feet from the	East/West line	County
0	33	24-S	33-E	-	109'	SOUTH	2274'	EAST	LEA

¹² Dedicated Acres 320	¹³ Joint or Infill	¹⁴ Consolidation Code	¹⁵ Order No.
--------------------------------------	-------------------------------	----------------------------------	-------------------------



S:\SURVEY\EOG_MIDLAND\CONVOY_28_STATE\FINAL_PRODUCTS\ILO_CONVOY_28_STATE_COM_705H_REV1.DWG 11/19/2018 4:23:31 PM csmth5

District I
1625 N. French Dr., Hobbs, NM 88240
Phone: (575) 393-6161 Fax: (575) 393-0720
District II
811 S. First St., Artesia, NM 88210
Phone: (575) 748-1283 Fax: (575) 748-9720
District III
1000 Rio Brazos Road, Aztec, NM 87410
Phone: (505) 334-6178 Fax: (505) 334-6170
District IV
1220 S. St. Francis Dr., Santa Fe, NM 87505
Phone: (505) 476-3460 Fax: (505) 476-3462

State of New Mexico
Energy, Minerals & Natural Resources
Department
OIL CONSERVATION DIVISION
1220 South St. Francis Dr.
Santa Fe, NM 87505

FORM C-102

Revised August 1, 2011

Submit one copy to appropriate

District Office

☐ AMENDED REPORT

WELL LOCATION AND ACREAGE DEDICATION PLAT

¹ API Number 30-025- 51062		² Pool Code 96682	³ Pool Name Triste Draw; Bone Spring, East
⁴ Property Code 322918	⁵ Property Name CARAVAN 28 STATE COM		⁶ Well Number 102H
⁷ OGRID No. 7377	⁸ Operator Name EOG RESOURCES, INC.		⁹ Elevation 3533'

¹⁰Surface Location

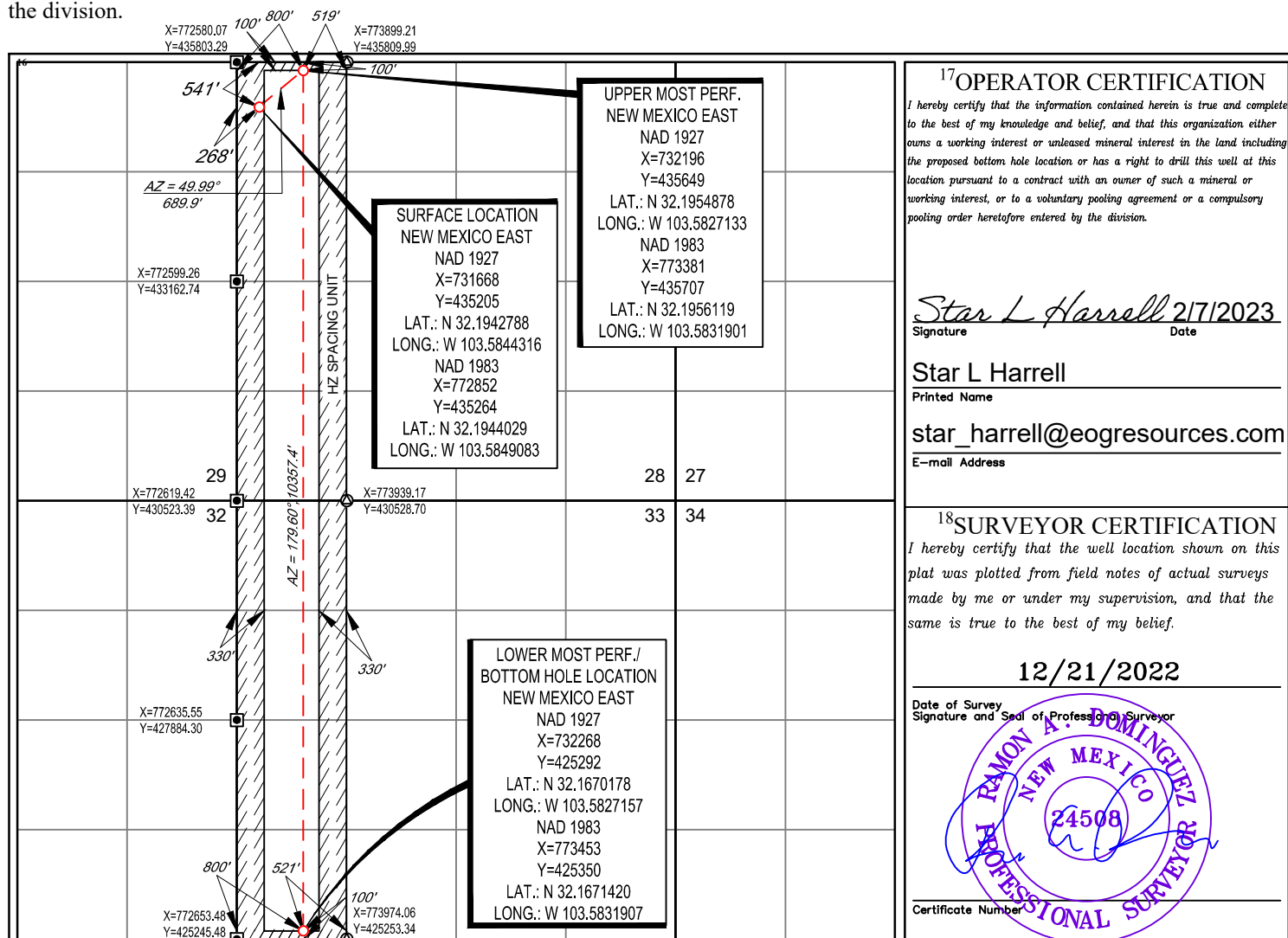
UL or lot no.	Section	Township	Range	Lot Idn	Feet from the	North/South line	Feet from the	East/West line	County
D	28	24-S	33-E	-	541'	NORTH	268'	WEST	LEA

¹¹Bottom Hole Location If Different From Surface

UL or lot no.	Section	Township	Range	Lot Idn	Feet from the	North/South line	Feet from the	East/West line	County
M	33	24-S	33-E	-	100'	SOUTH	800'	WEST	LEA

¹² Dedicated Acres 320	¹³ Joint or Infill	¹⁴ Consolidation Code	¹⁵ Order No.
---	-------------------------------	----------------------------------	-------------------------

No allowable will be assigned to this completion until all interests have been consolidated or a non-standard unit has been approved by the division.

¹⁷OPERATOR CERTIFICATION

I hereby certify that the information contained herein is true and complete to the best of my knowledge and belief, and that this organization either owns a working interest or unleased mineral interest in the land including the proposed bottom hole location or has a right to drill this well at this location pursuant to a contract with an owner of such a mineral or working interest, or to a voluntary pooling agreement or a compulsory pooling order heretofore entered by the division.

Star L Harrell 2/7/2023
Signature Date

Star L Harrell

Printed Name

star_harrell@eogresources.com

E-mail Address

¹⁸SURVEYOR CERTIFICATION

I hereby certify that the well location shown on this plat was plotted from field notes of actual surveys made by me or under my supervision, and that the same is true to the best of my belief.

12/21/2022

Date of Survey
Signature and Seal of Professional Surveyor

RAMON A. DOMINGUEZ
NEW MEXICO
24508
PROFESSIONAL SURVEYOR
Certificate Number

District I
1625 N. French Dr., Hobbs, NM 88240
Phone: (575) 393-6161 Fax: (575) 393-0720
District II
811 S. First St., Artesia, NM 88210
Phone: (575) 748-1283 Fax: (575) 748-9720
District III
1000 Rio Brazos Road, Aztec, NM 87410
Phone: (505) 334-6178 Fax: (505) 334-6170
District IV
1220 S. St. Francis Dr., Santa Fe, NM 87505
Phone: (505) 476-3460 Fax: (505) 476-3462

State of New Mexico
Energy, Minerals & Natural Resources
Department
OIL CONSERVATION DIVISION
1220 South St. Francis Dr.
Santa Fe, NM 87505

FORM C-102

Revised August 1, 2011

Submit one copy to appropriate

District Office

☐ AMENDED REPORT

WELL LOCATION AND ACREAGE DEDICATION PLAT

¹ API Number 30-025-	² Pool Code 96682	³ Pool Name Triste Draw; Bone Spring, East
⁴ Property Code 322918	⁵ Property Name CARAVAN 28 STATE COM	⁶ Well Number 103H
⁷ OGRID No. 7377	⁸ Operator Name EOG RESOURCES, INC.	⁹ Elevation 3511'

¹⁰Surface Location

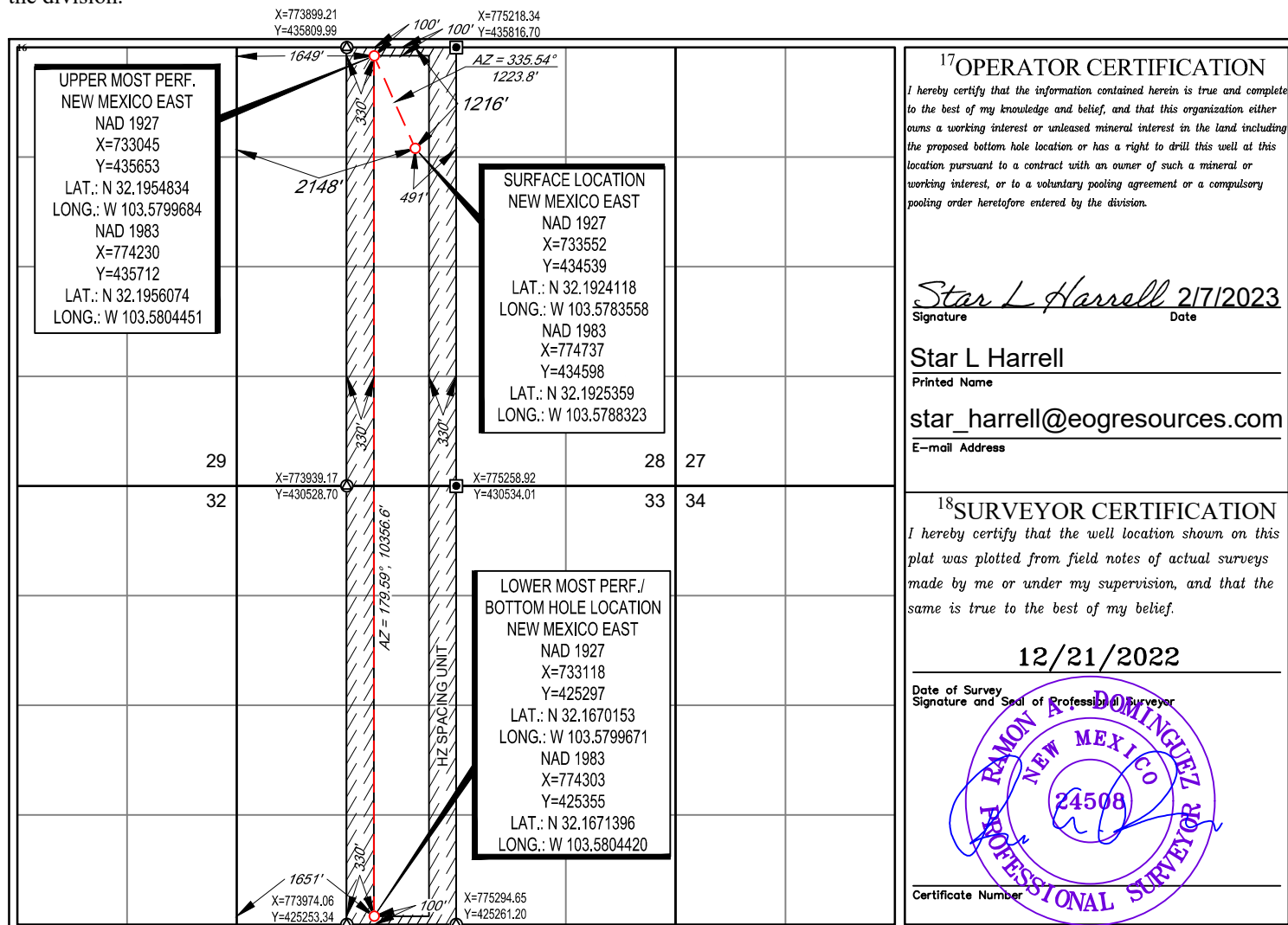
UL or lot no.	Section	Township	Range	Lot Idn	Feet from the	North/South line	Feet from the	East/West line	County
C	28	24-S	33-E	-	1216'	NORTH	2148'	WEST	LEA

¹¹Bottom Hole Location If Different From Surface

UL or lot no.	Section	Township	Range	Lot Idn	Feet from the	North/South line	Feet from the	East/West line	County
N	33	24-S	33-E	-	100'	SOUTH	1651'	WEST	LEA

¹² Dedicated Acres 320	¹³ Joint or Infill	¹⁴ Consolidation Code	¹⁵ Order No.
---	-------------------------------	----------------------------------	-------------------------

No allowable will be assigned to this completion until all interests have been consolidated or a non-standard unit has been approved by the division.



District I
1625 N. French Dr., Hobbs, NM 88240
Phone: (575) 393-6161 Fax: (575) 393-0720
District II
811 S. First St., Artesia, NM 88210
Phone: (575) 748-1283 Fax: (575) 748-9720
District III
1000 Rio Brazos Road, Aztec, NM 87410
Phone: (505) 334-6178 Fax: (505) 334-6170
District IV
1220 S. St. Francis Dr., Santa Fe, NM 87505
Phone: (505) 476-3460 Fax: (505) 476-3462

State of New Mexico
Energy, Minerals & Natural Resources
Department
OIL CONSERVATION DIVISION
1220 South St. Francis Dr.
Santa Fe, NM 87505

FORM C-102

Revised August 1, 2011

Submit one copy to appropriate

District Office

☐ AMENDED REPORT

WELL LOCATION AND ACREAGE DEDICATION PLAT

¹ API Number 30-025-51064	² Pool Code 96682	³ Pool Name Triste Draw; Bone Spring, East
⁴ Property Code 322918	⁵ Property Name CARAVAN 28 STATE COM	⁶ Well Number 201H
⁷ OGRID No. 7377	⁸ Operator Name EOG RESOURCES, INC.	⁹ Elevation 3533'

¹⁰Surface Location

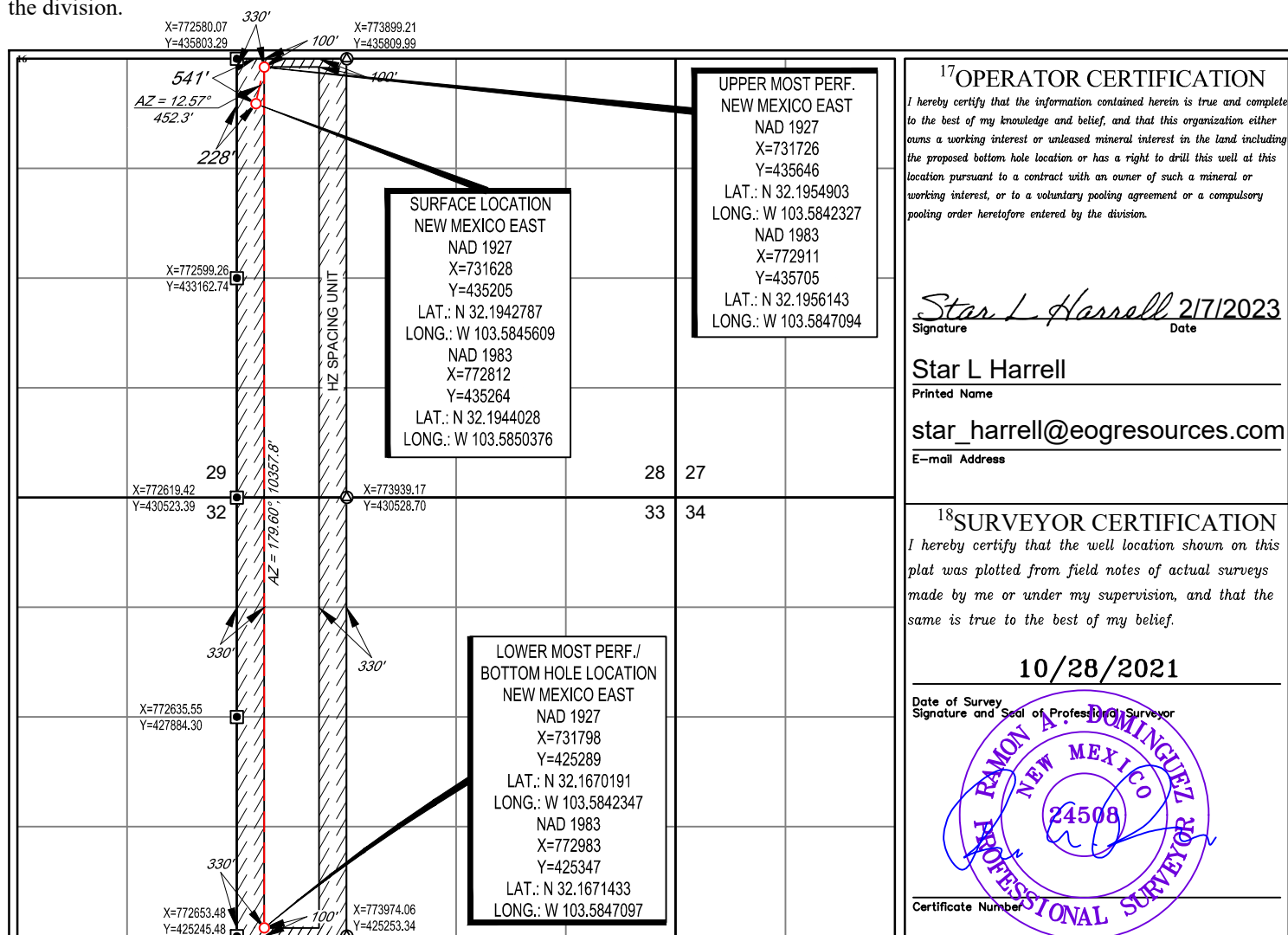
UL or lot no.	Section	Township	Range	Lot Idn	Feet from the	North/South line	Feet from the	East/West line	County
D	28	24-S	33-E	-	541'	NORTH	228'	WEST	LEA

¹¹Bottom Hole Location If Different From Surface

UL or lot no.	Section	Township	Range	Lot Idn	Feet from the	North/South line	Feet from the	East/West line	County
M	33	24-S	33-E	-	100'	SOUTH	330'	WEST	LEA

¹² Dedicated Acres 320	¹³ Joint or Infill	¹⁴ Consolidation Code	¹⁵ Order No.
---	-------------------------------	----------------------------------	-------------------------

No allowable will be assigned to this completion until all interests have been consolidated or a non-standard unit has been approved by the division.

¹⁷OPERATOR CERTIFICATION

I hereby certify that the information contained herein is true and complete to the best of my knowledge and belief, and that this organization either owns a working interest or unleased mineral interest in the land including the proposed bottom hole location or has a right to drill this well at this location pursuant to a contract with an owner of such a mineral or working interest, or to a voluntary pooling agreement or a compulsory pooling order heretofore entered by the division.

Star L Harrell 2/7/2023
Signature Date

Star L Harrell

Printed Name

star_harrell@eogresources.com

E-mail Address

¹⁸SURVEYOR CERTIFICATION

I hereby certify that the well location shown on this plat was plotted from field notes of actual surveys made by me or under my supervision, and that the same is true to the best of my belief.

10/28/2021

Date of Survey
Signature and Seal of Professional Surveyor

Ramon A. Dominguez
NEW MEXICO
24508
PROFESSIONAL SURVEYOR
Certificate Number

District I
1625 N. French Dr., Hobbs, NM 88240
Phone: (575) 393-6161 Fax: (575) 393-0720
District II
811 S. First St., Artesia, NM 88210
Phone: (575) 748-1283 Fax: (575) 748-9720
District III
1000 Rio Brazos Road, Aztec, NM 87410
Phone: (505) 334-6178 Fax: (505) 334-6170
District IV
1220 S. St. Francis Dr., Santa Fe, NM 87505
Phone: (505) 476-3460 Fax: (505) 476-3462

State of New Mexico
Energy, Minerals & Natural Resources
Department
OIL CONSERVATION DIVISION
1220 South St. Francis Dr.
Santa Fe, NM 87505

FORM C-102

Revised August 1, 2011

Submit one copy to appropriate

District Office

☐ AMENDED REPORT

WELL LOCATION AND ACREAGE DEDICATION PLAT

¹ API Number 30-025- 51065		² Pool Code 96682	³ Pool Name Triste Draw; Bone Spring, East
⁴ Property Code 322918	⁵ Property Name CARAVAN 28 STATE COM		⁶ Well Number 202H
⁷ OGRID No. 7377	⁸ Operator Name EOG RESOURCES, INC.		⁹ Elevation 3523'

¹⁰Surface Location

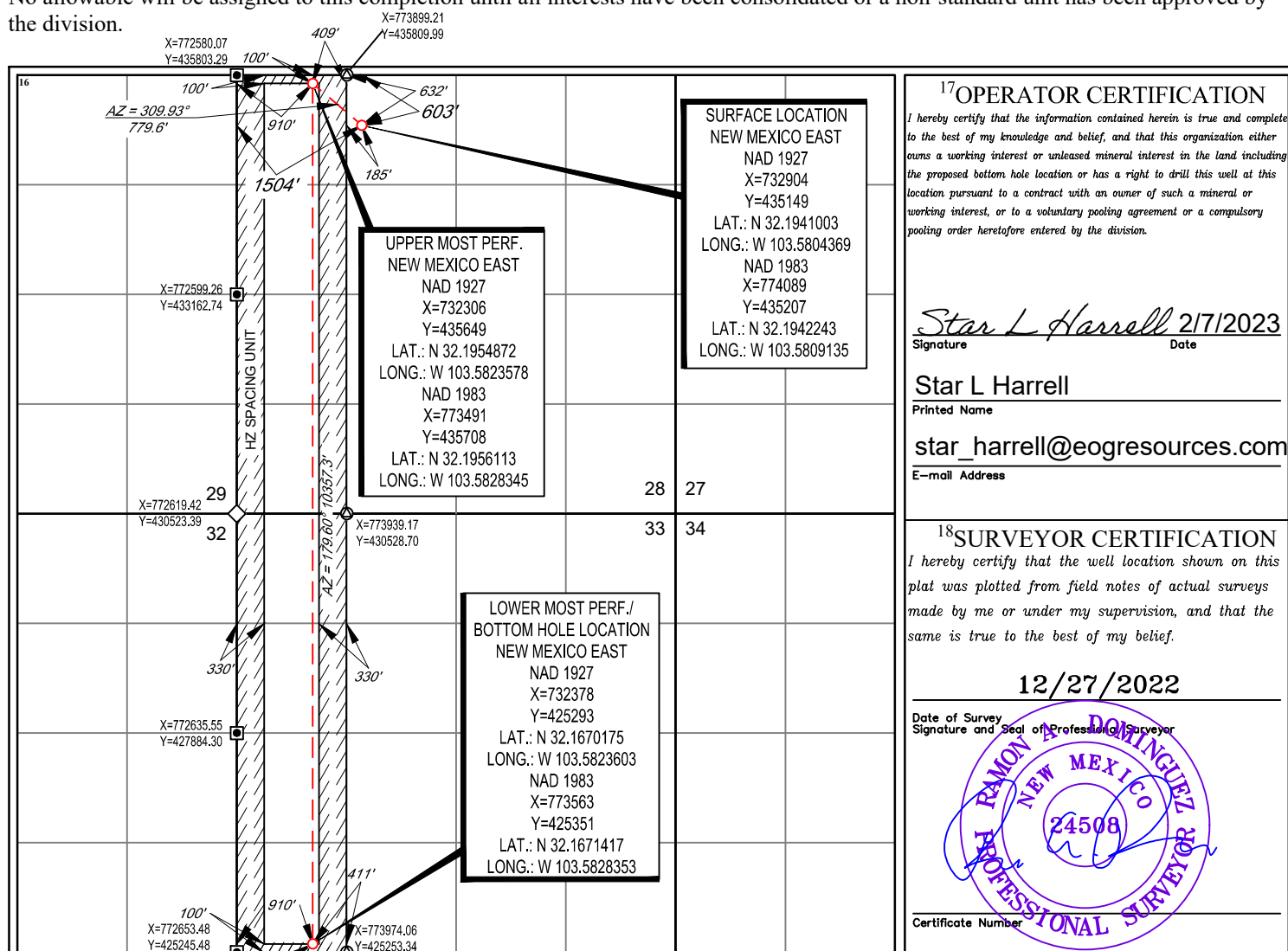
UL or lot no.	Section	Township	Range	Lot Idn	Feet from the	North/South line	Feet from the	East/West line	County
C	28	24-S	33-E	-	603'	NORTH	1504'	WEST	LEA

¹¹Bottom Hole Location If Different From Surface

UL or lot no.	Section	Township	Range	Lot Idn	Feet from the	North/South line	Feet from the	East/West line	County
M	33	24-S	33-E	-	100'	SOUTH	910'	WEST	LEA

¹² Dedicated Acres 320	¹³ Joint or Infill	¹⁴ Consolidation Code	¹⁵ Order No.
---	-------------------------------	----------------------------------	-------------------------

No allowable will be assigned to this completion until all interests have been consolidated or a non-standard unit has been approved by the division.



District I
1625 N. French Dr., Hobbs, NM 88240
Phone: (575) 393-6161 Fax: (575) 393-0720

District II
811 S. First St., Artesia, NM 88210
Phone: (575) 748-1283 Fax: (575) 748-9720

District III
1000 Rio Brazos Road, Aztec, NM 87410
Phone: (505) 334-6178 Fax: (505) 334-6170

District IV
1220 S. St. Francis Dr., Santa Fe, NM 87505
Phone: (505) 476-3460 Fax: (505) 476-3462

State of New Mexico
Energy, Minerals & Natural Resources
Department
OIL CONSERVATION DIVISION
1220 South St. Francis Dr.
Santa Fe, NM 87505

FORM C-102

Revised August 1, 2011

Submit one copy to appropriate

District Office

☐ **AMENDED REPORT**

WELL LOCATION AND ACREAGE DEDICATION PLAT

¹ API Number 30-025- 51066	² Pool Code 96682	³ Pool Name Triste Draw; Bone Spring, East
⁴ Property Code 322918	⁵ Property Name CARAVAN 28 STATE COM	
⁷ OGRID No. 7377	⁸ Operator Name EOG RESOURCES, INC.	⁶ Well Number 203H
		⁹ Elevation 3524'

¹⁰Surface Location

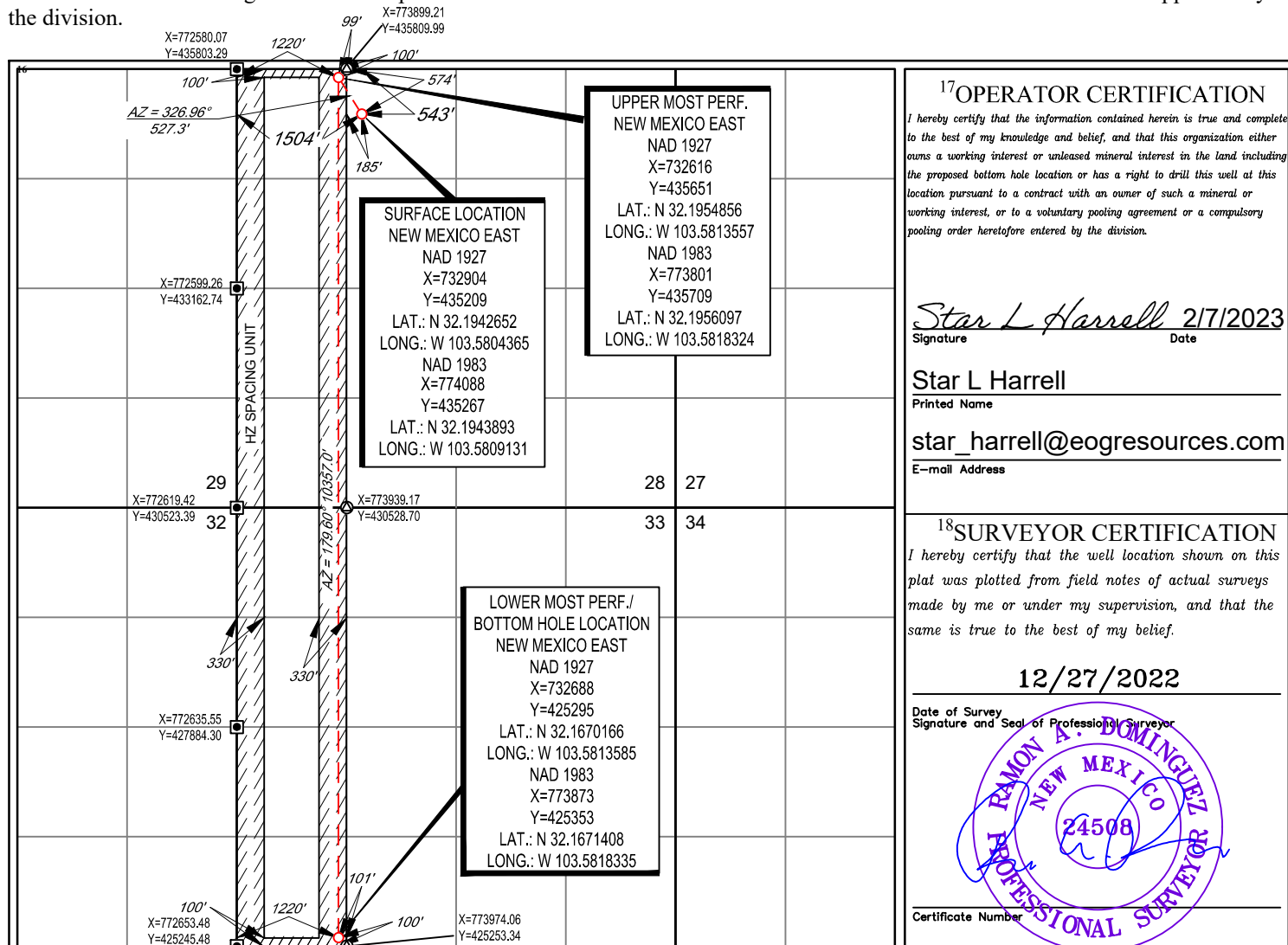
UL or lot no.	Section	Township	Range	Lot Idn	Feet from the	North/South line	Feet from the	East/West line	County
C	28	24-S	33-E	—	543'	NORTH	1504'	WEST	LEA

¹¹Bottom Hole Location If Different From Surface

UL or lot no.	Section	Township	Range	Lot Idn	Feet from the	North/South line	Feet from the	East/West line	County
M	33	24-S	33-E	-	100'	SOUTH	1220'	WEST	LEA

¹² Dedicated Acres 320.00	¹³ Joint or Infill	¹⁴ Consolidation Code	¹⁵ Order No.
--	-------------------------------	----------------------------------	-------------------------

No allowable will be assigned to this completion until all interests have been consolidated or a non-standard unit has been approved by the division.



District I
1625 N. French Dr., Hobbs, NM 88240
Phone: (575) 393-6161 Fax: (575) 393-0720

District II
811 S. First St., Artesia, NM 88210
Phone: (575) 748-1283 Fax: (575) 748-9720

District III
1000 Rio Brazos Road, Aztec, NM 87410
Phone: (505) 334-6178 Fax: (505) 334-6170

District IV
1220 S. St. Francis Dr., Santa Fe, NM 87505
Phone: (505) 476-3460 Fax: (505) 476-3462

State of New Mexico
Energy, Minerals & Natural Resources
Department
OIL CONSERVATION DIVISION
1220 South St. Francis Dr.
Santa Fe, NM 87505

FORM C-102

Revised August 1, 2011

Submit one copy to appropriate

District Office

☐ **AMENDED REPORT**

WELL LOCATION AND ACREAGE DEDICATION PLAT

¹ API Number 30-025-51067	² Pool Code 96682	³ Pool Name Triste Draw; Bone Spring, East
⁴ Property Code 322918	⁵ Property Name CARAVAN 28 STATE COM	
⁷ OGRID No. 7377	⁸ Operator Name EOG RESOURCES, INC.	⁶ Well Number 204H
		⁹ Elevation 3511'

¹⁰Surface Location

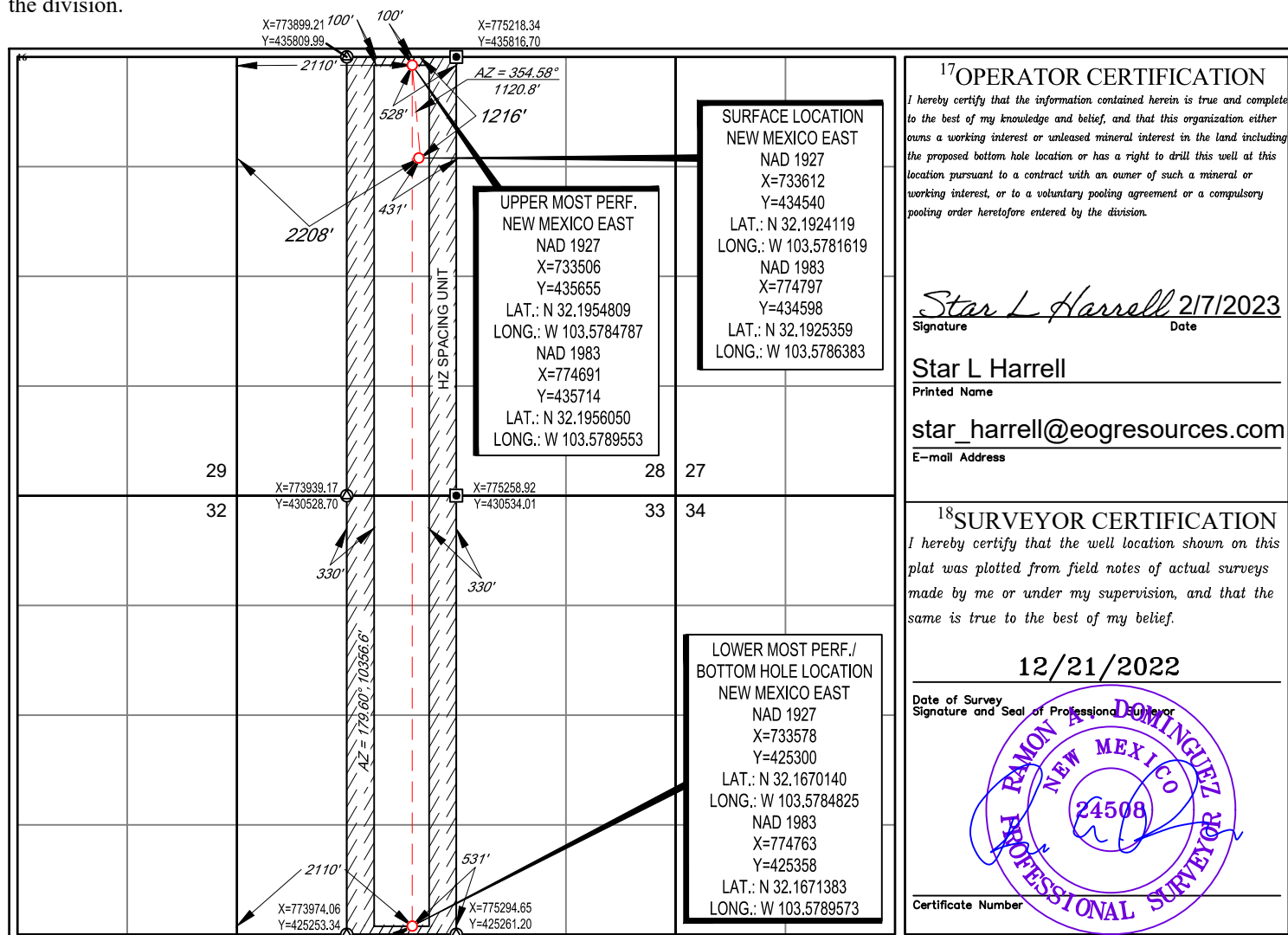
UL or lot no.	Section	Township	Range	Lot Idn	Feet from the	North/South line	Feet from the	East/West line	County
C	28	24-S	33-E	—	1216'	NORTH	2208'	WEST	LEA

¹¹Bottom Hole Location If Different From Surface

UL or lot no.	Section	Township	Range	Lot Idn	Feet from the	North/South line	Feet from the	East/West line	County
N	33	24-S	33-E	-	100'	SOUTH	2110'	WEST	LEA

¹² Dedicated Acres 320	¹³ Joint or Infill	¹⁴ Consolidation Code	¹⁵ Order No.
---	-------------------------------	----------------------------------	-------------------------

No allowable will be assigned to this completion until all interests have been consolidated or a non-standard unit has been approved by the division.



District I
1625 N. French Dr., Hobbs, NM 88240
Phone: (575) 393-6161 Fax: (575) 393-0720
District II
811 S. First St., Artesia, NM 88210
Phone: (575) 748-1283 Fax: (575) 748-9720
District III
1000 Rio Brazos Road, Aztec, NM 87410
Phone: (505) 334-6178 Fax: (505) 334-6170
District IV
1220 S. St. Francis Dr., Santa Fe, NM 87505
Phone: (505) 476-3460 Fax: (505) 476-3462

State of New Mexico
Energy, Minerals & Natural Resources
Department
OIL CONSERVATION DIVISION
1220 South St. Francis Dr.
Santa Fe, NM 87505

FORM C-102

Revised August 1, 2011

Submit one copy to appropriate

District Office

☐ AMENDED REPORT

WELL LOCATION AND ACREAGE DEDICATION PLAT

¹ API Number 30-025-51068	² Pool Code 96682	³ Pool Name Triste Draw; Bone Spring, East
⁴ Property Code 322918	⁵ Property Name CARAVAN 28 STATE COM	⁶ Well Number 205H
⁷ OGRID No. 7377	⁸ Operator Name EOG RESOURCES, INC.	⁹ Elevation 3511'

¹⁰Surface Location

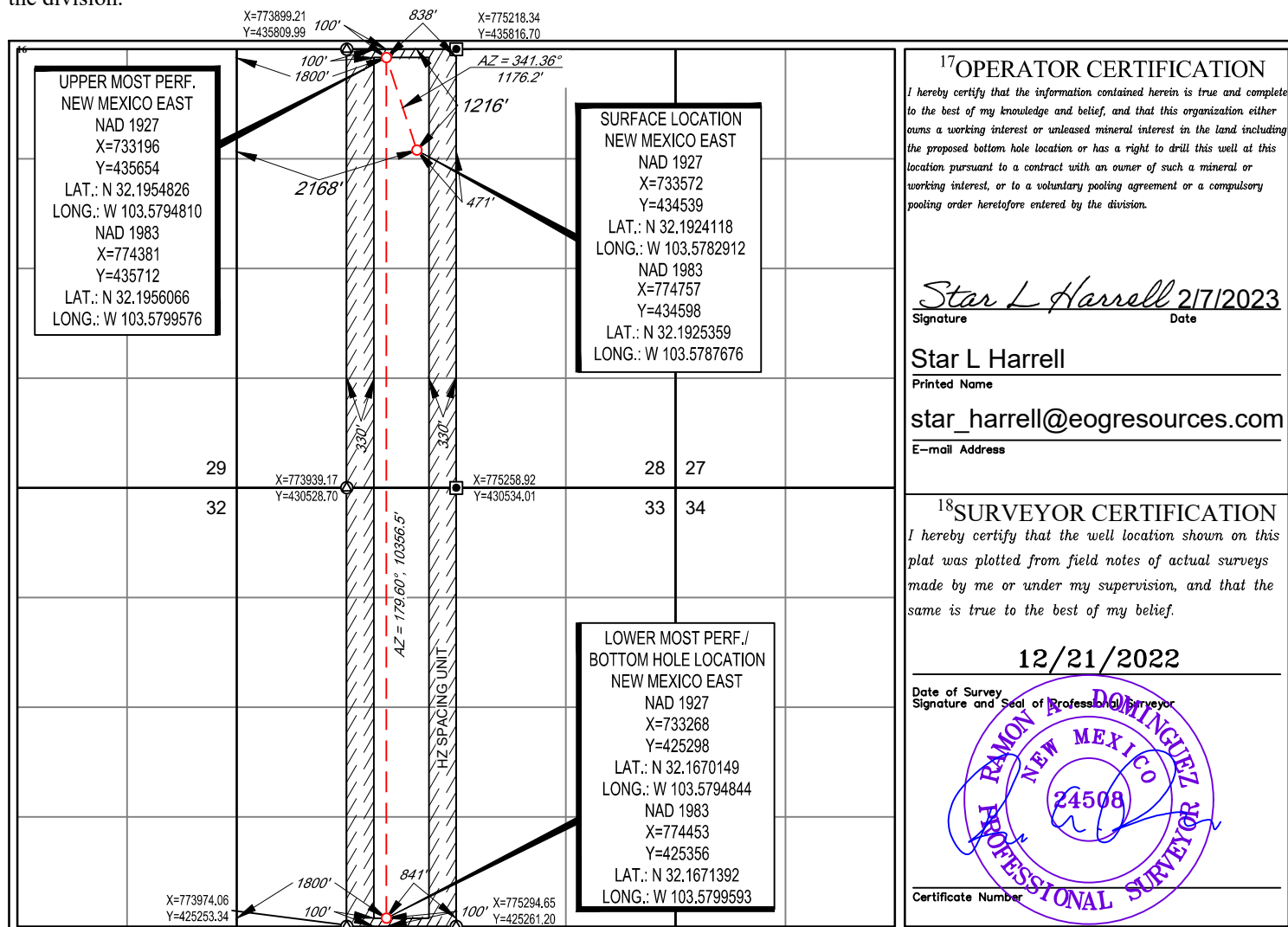
UL or lot no.	Section	Township	Range	Lot Idn	Feet from the	North/South line	Feet from the	East/West line	County
C	28	24-S	33-E	-	1216'	NORTH	2168'	WEST	LEA

¹¹Bottom Hole Location If Different From Surface

UL or lot no.	Section	Township	Range	Lot Idn	Feet from the	North/South line	Feet from the	East/West line	County
N	33	24-S	33-E	-	100'	SOUTH	1800'	WEST	LEA

¹² Dedicated Acres 320	¹³ Joint or Infill	¹⁴ Consolidation Code	¹⁵ Order No.
---	-------------------------------	----------------------------------	-------------------------

No allowable will be assigned to this completion until all interests have been consolidated or a non-standard unit has been approved by the division.



District I
1625 N. French Dr., Hobbs, NM 88240
Phone: (575) 393-6161 Fax: (575) 393-0720
District II
811 S. First St., Artesia, NM 88210
Phone: (575) 748-1283 Fax: (575) 748-9720
District III
1000 Rio Brazos Road, Aztec, NM 87410
Phone: (505) 334-6178 Fax: (505) 334-6170
District IV
1220 S. St. Francis Dr., Santa Fe, NM 87505
Phone: (505) 476-3460 Fax: (505) 476-3462

State of New Mexico
Energy, Minerals & Natural Resources
Department
OIL CONSERVATION DIVISION
1220 South St. Francis Dr.
Santa Fe, NM 87505

FORM C-102

Revised August 1, 2011

Submit one copy to appropriate

District Office

☐ AMENDED REPORT

WELL LOCATION AND ACREAGE DEDICATION PLAT

¹ API Number 30-025- 51069	² Pool Code 96682	³ Pool Name Triste Draw; Bone Spring, East
⁴ Property Code 322918	⁵ Property Name CARAVAN 28 STATE COM	⁶ Well Number 301H
⁷ OGRID No. 7377	⁸ Operator Name EOG RESOURCES, INC.	⁹ Elevation 3533'

¹⁰Surface Location

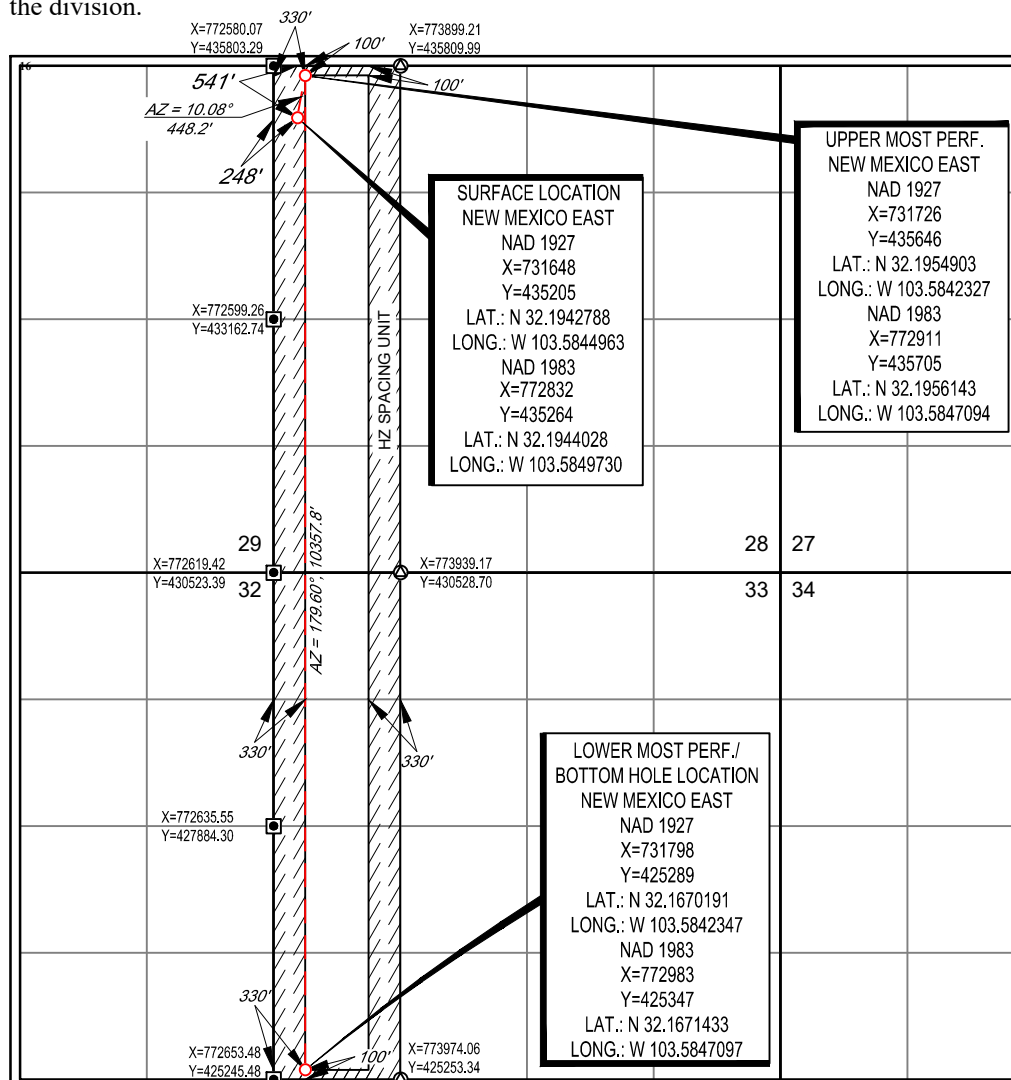
UL or lot no.	Section	Township	Range	Lot Idn	Feet from the	North/South line	Feet from the	East/West line	County
D	28	24-S	33-E	-	541'	NORTH	248'	WEST	LEA

¹¹Bottom Hole Location If Different From Surface

UL or lot no.	Section	Township	Range	Lot Idn	Feet from the	North/South line	Feet from the	East/West line	County
M	33	24-S	33-E	-	100'	SOUTH	330'	WEST	LEA

¹² Dedicated Acres 320	¹³ Joint or Infill	¹⁴ Consolidation Code	¹⁵ Order No.
---	-------------------------------	----------------------------------	-------------------------

No allowable will be assigned to this completion until all interests have been consolidated or a non-standard unit has been approved by the division.

¹⁷OPERATOR CERTIFICATION

I hereby certify that the information contained herein is true and complete to the best of my knowledge and belief, and that this organization either owns a working interest or unleased mineral interest in the land including the proposed bottom hole location or has a right to drill this well at this location pursuant to a contract with an owner of such a mineral or working interest, or to a voluntary pooling agreement or a compulsory pooling order heretofore entered by the division.

Star L Harrell 2/7/2023
Signature Date

Star L Harrell

Printed Name

star_harrell@eogresources.com

E-mail Address

¹⁸SURVEYOR CERTIFICATION

I hereby certify that the well location shown on this plat was plotted from field notes of actual surveys made by me or under my supervision, and that the same is true to the best of my belief.

12/21/2022

Date of Survey
Signature and Seal of Professional Surveyor

RAMON A. DOMINGUEZ
NEW MEXICO
24508
PROFESSIONAL SURVEYOR

Certificate Number

District I
1625 N. French Dr., Hobbs, NM 88240
Phone: (575) 393-6161 Fax: (575) 393-0720
District II
811 S. First St., Artesia, NM 88210
Phone: (575) 748-1283 Fax: (575) 748-9720
District III
1000 Rio Brazos Road, Aztec, NM 87410
Phone: (505) 334-6178 Fax: (505) 334-6170
District IV
1220 S. St. Francis Dr., Santa Fe, NM 87505
Phone: (505) 476-3460 Fax: (505) 476-3462

State of New Mexico
Energy, Minerals & Natural Resources
Department
OIL CONSERVATION DIVISION
1220 South St. Francis Dr.
Santa Fe, NM 87505

FORM C-102

Revised August 1, 2011

Submit one copy to appropriate

District Office

☐ AMENDED REPORT

WELL LOCATION AND ACREAGE DEDICATION PLAT

¹ API Number 30-025-		² Pool Code 96682		³ Pool Name Triste Draw; Bone Spring, East	
⁴ Property Code 322918		⁵ Property Name CARAVAN 28 STATE COM			⁶ Well Number 401H
⁷ OGRID No. 7377		⁸ Operator Name EOG RESOURCES, INC.			⁹ Elevation 3524'

¹⁰Surface Location

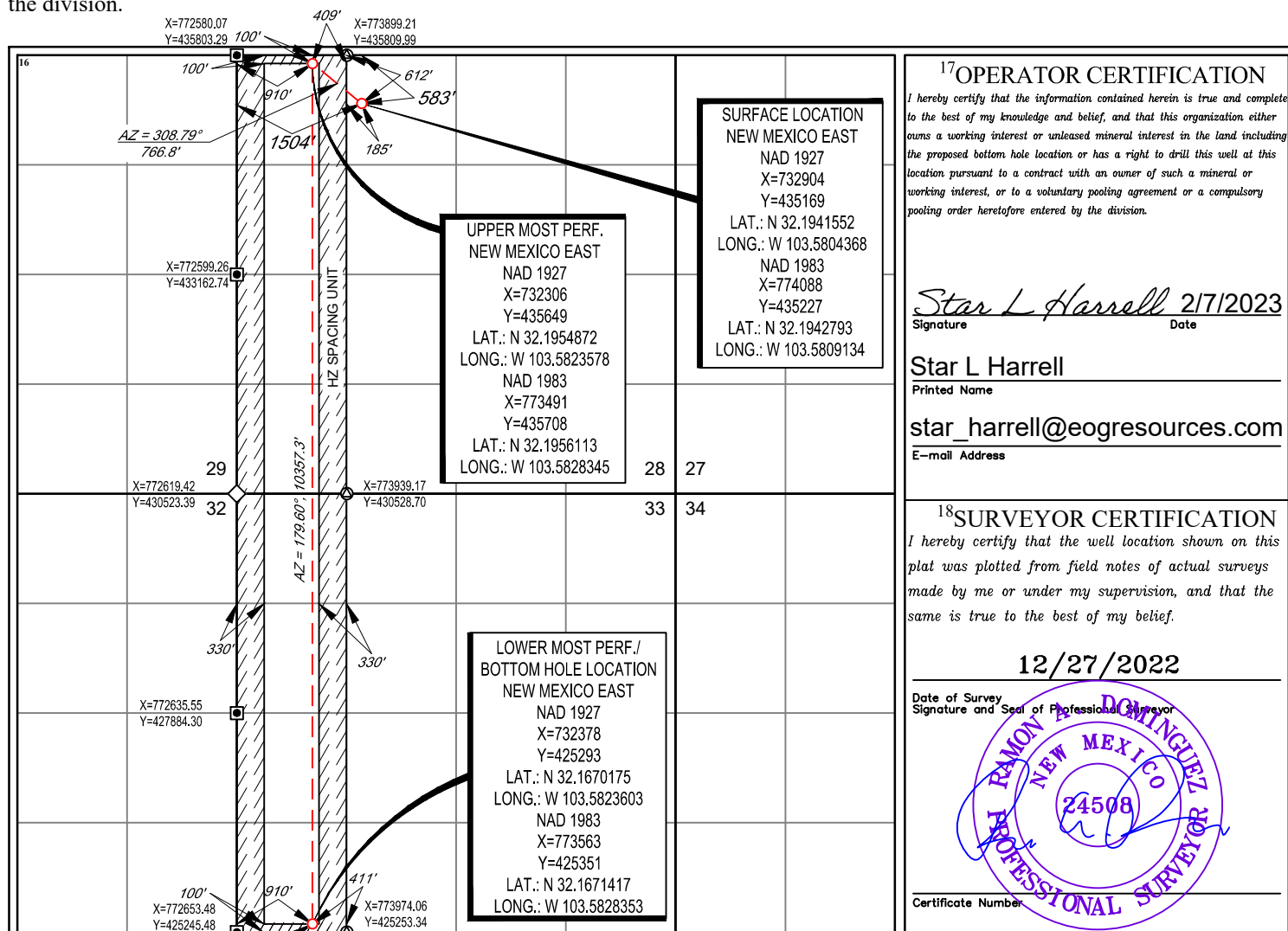
UL or lot no.	Section	Township	Range	Lot Idn	Feet from the	North/South line	Feet from the	East/West line	County
C	28	24-S	33-E	-	583'	NORTH	1504'	WEST	LEA

¹¹Bottom Hole Location If Different From Surface

UL or lot no.	Section	Township	Range	Lot Idn	Feet from the	North/South line	Feet from the	East/West line	County
M	33	24-S	33-E	-	100'	SOUTH	910'	WEST	LEA

¹² Dedicated Acres 320	¹³ Joint or Infill	¹⁴ Consolidation Code	¹⁵ Order No.
---	-------------------------------	----------------------------------	-------------------------

No allowable will be assigned to this completion until all interests have been consolidated or a non-standard unit has been approved by the division.

¹⁷OPERATOR CERTIFICATION

I hereby certify that the information contained herein is true and complete to the best of my knowledge and belief, and that this organization either owns a working interest or unleased mineral interest in the land including the proposed bottom hole location or has a right to drill this well at this location pursuant to a contract with an owner of such a mineral or working interest, or to a voluntary pooling agreement or a compulsory pooling order heretofore entered by the division.

Star L Harrell 2/7/2023
Signature Date

Star L Harrell

Printed Name

star_harrell@eogresources.com

E-mail Address

¹⁸SURVEYOR CERTIFICATION

I hereby certify that the well location shown on this plat was plotted from field notes of actual surveys made by me or under my supervision, and that the same is true to the best of my belief.

12/27/2022

Date of Survey
Signature and Seal of Professional Surveyor

RAMON A. DOMINGUEZ
NEW MEXICO
24508
PROFESSIONAL SURVEYOR

Certificate Number

District I
1625 N. French Dr., Hobbs, NM 88240
Phone: (575) 393-6161 Fax: (575) 393-0720
District II
811 S. First St., Artesia, NM 88210
Phone: (575) 748-1283 Fax: (575) 748-9720
District III
1000 Rio Brazos Road, Aztec, NM 87410
Phone: (505) 334-6178 Fax: (505) 334-6170
District IV
1220 S. St. Francis Dr., Santa Fe, NM 87505
Phone: (505) 476-3460 Fax: (505) 476-3462

State of New Mexico
Energy, Minerals & Natural Resources
Department
OIL CONSERVATION DIVISION
1220 South St. Francis Dr.
Santa Fe, NM 87505

FORM C-102

Revised August 1, 2011

Submit one copy to appropriate

District Office

☐ AMENDED REPORT

WELL LOCATION AND ACREAGE DEDICATION PLAT

¹ API Number 30-025- 51071		² Pool Code 96682		³ Pool Name Triste Draw; Bone Spring, East	
⁴ Property Code 322918		⁵ Property Name CARAVAN 28 STATE COM			⁶ Well Number 402H
⁷ OGRID No. 7377		⁸ Operator Name EOG RESOURCES, INC.			⁹ Elevation 3511'

¹⁰Surface Location

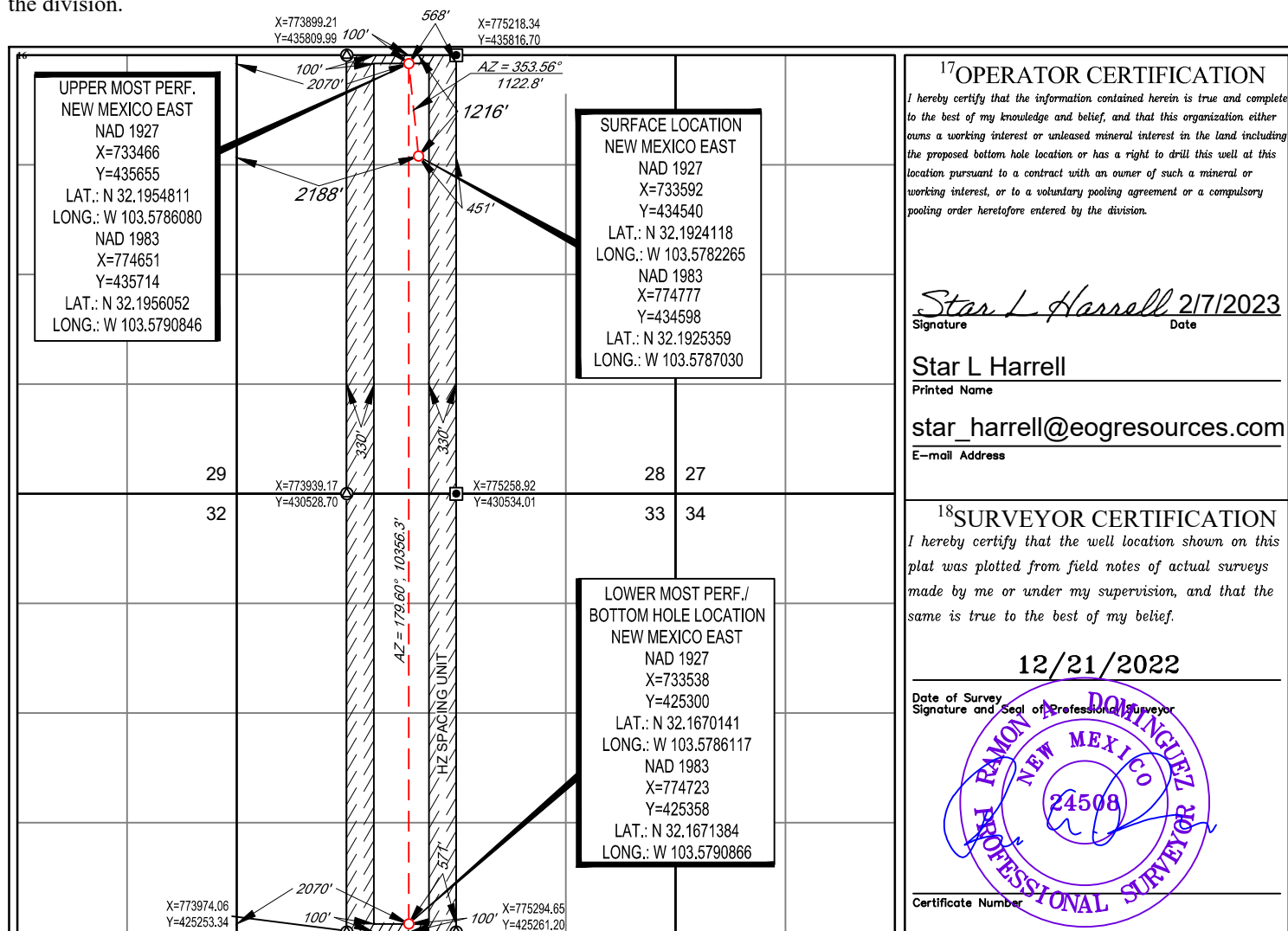
UL or lot no.	Section	Township	Range	Lot Idn	Feet from the	North/South line	Feet from the	East/West line	County
C	28	24-S	33-E	-	1216'	NORTH	2188'	WEST	LEA

¹¹Bottom Hole Location If Different From Surface

UL or lot no.	Section	Township	Range	Lot Idn	Feet from the	North/South line	Feet from the	East/West line	County
N	33	24-S	33-E	-	100'	SOUTH	2070'	WEST	LEA

¹² Dedicated Acres 320	¹³ Joint or Infill	¹⁴ Consolidation Code	¹⁵ Order No.
---	-------------------------------	----------------------------------	-------------------------

No allowable will be assigned to this completion until all interests have been consolidated or a non-standard unit has been approved by the division.



District I
1625 N. French Dr., Hobbs, NM 88240
Phone: (575) 393-6161 Fax: (575) 393-0720

District II
811 S. First St., Artesia, NM 88210
Phone: (575) 748-1283 Fax: (575) 748-9720

District III
1000 Rio Brazos Road, Aztec, NM 87410
Phone: (505) 334-6178 Fax: (505) 334-6170

District IV
1220 S. St. Francis Dr., Santa Fe, NM 87505
Phone: (505) 476-3460 Fax: (505) 476-3462

State of New Mexico
Energy, Minerals & Natural Resources
Department
OIL CONSERVATION DIVISION
1220 South St. Francis Dr.
Santa Fe, NM 87505

FORM C-102

Revised August 1, 2011

Submit one copy to appropriate

District Office

☐ **AMENDED REPORT**

WELL LOCATION AND ACREAGE DEDICATION PLAT

¹ API Number 30-025-51072	² Pool Code 96682	³ Pool Name Triste Draw; Bone Spring, East
⁴ Property Code 322918	⁵ Property Name CARAVAN 28 STATE COM	
⁷ OGRID No. 7377	⁸ Operator Name EOG RESOURCES, INC.	⁶ Well Number 580H
		⁹ Elevation 3524'

¹⁰Surface Location

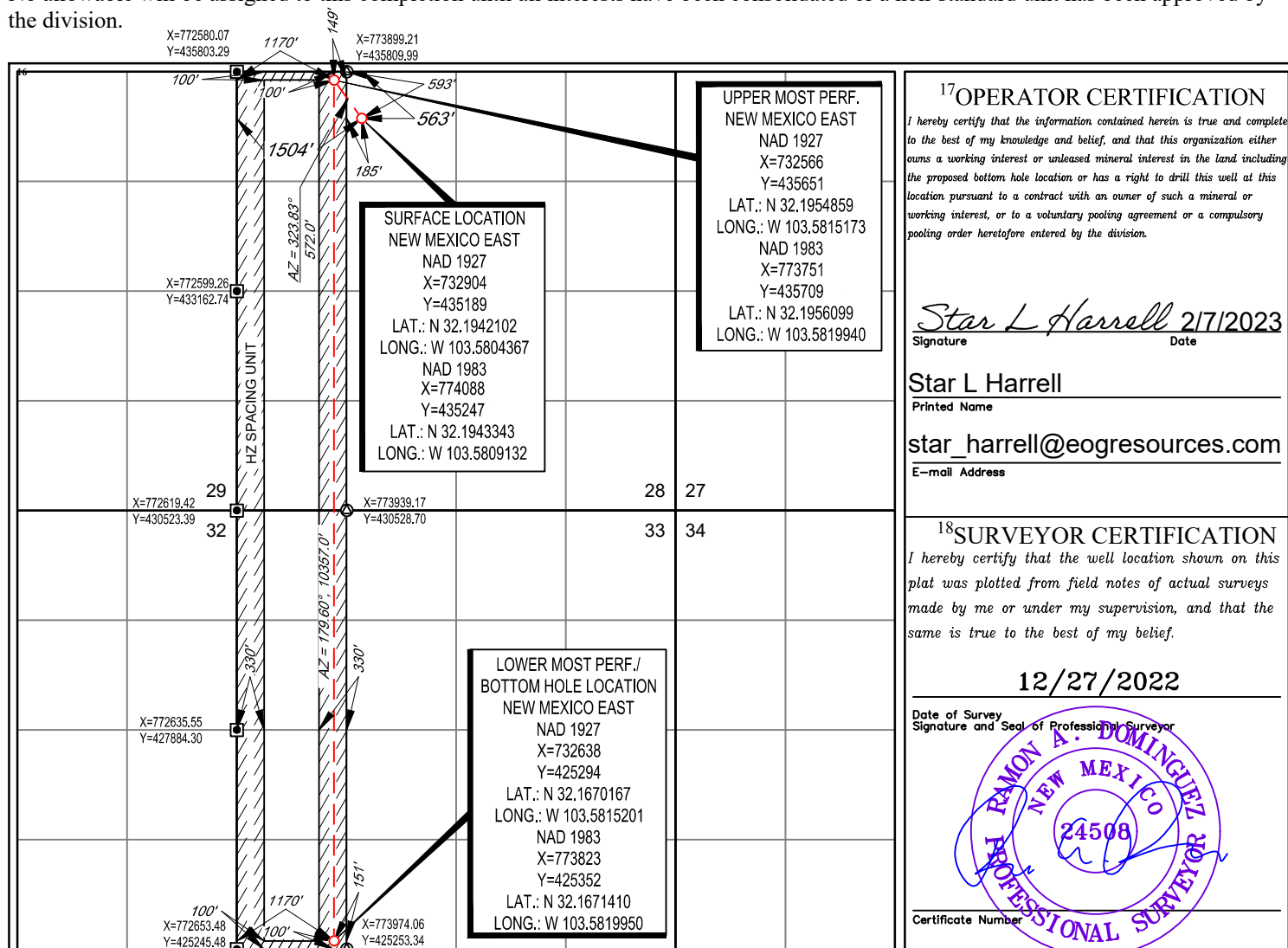
UL or lot no.	Section	Township	Range	Lot Idn	Feet from the	North/South line	Feet from the	East/West line	County
C	28	24-S	33-E	—	563'	NORTH	1504'	WEST	LEA

¹¹Bottom Hole Location If Different From Surface

UL or lot no.	Section	Township	Range	Lot Idn	Feet from the	North/South line	Feet from the	East/West line	County
M	33	24-S	33-E	-	100'	SOUTH	1170'	WEST	LEA

¹² Dedicated Acres 320.00	¹³ Joint or Infill	¹⁴ Consolidation Code	¹⁵ Order No.
--	-------------------------------	----------------------------------	-------------------------

No allowable will be assigned to this completion until all interests have been consolidated or a non-standard unit has been approved by the division.



District I:
1625 N. French Dr., Hobbs, NM 88240
Phone: (575) 393-6161 Fax: (575) 393-0720
District II:
811 S. First St., Artesia, NM 88210
Phone: (575) 748-1283 Fax: (575) 748-9720
District III:
1000 Rio Brazos Road, Aztec, NM 87410
Phone: (505) 334-6178 Fax: (505) 334-6170
District IV:
1220 S. St. Francis Dr., Santa Fe, NM 87505
Phone: (505) 476-3460 Fax: (505) 476-3462

State of New Mexico
Energy, Minerals & Natural Resources
Department
OIL CONSERVATION DIVISION
1220 South St. Francis Dr.
Santa Fe, NM 87505

FORM C-102

Revised August 1, 2011

Submit one copy to appropriate

District Office

AMENDED REPORT ☐

WELL LOCATION AND ACREAGE DEDICATION PLAT

¹ API Number 30-025- 45369	² Pool Code 96682	³ Pool Name Triste Draw; Bone Spring, East
⁴ Property Code 32918	⁵ Property Name CARAVAN 28 STATE COM	
⁷ OGRID No. 7377	⁸ Operator Name EOG RESOURCES, INC.	⁶ Well Number #601H ⁹ Elevation 3524'

¹⁰Surface Location

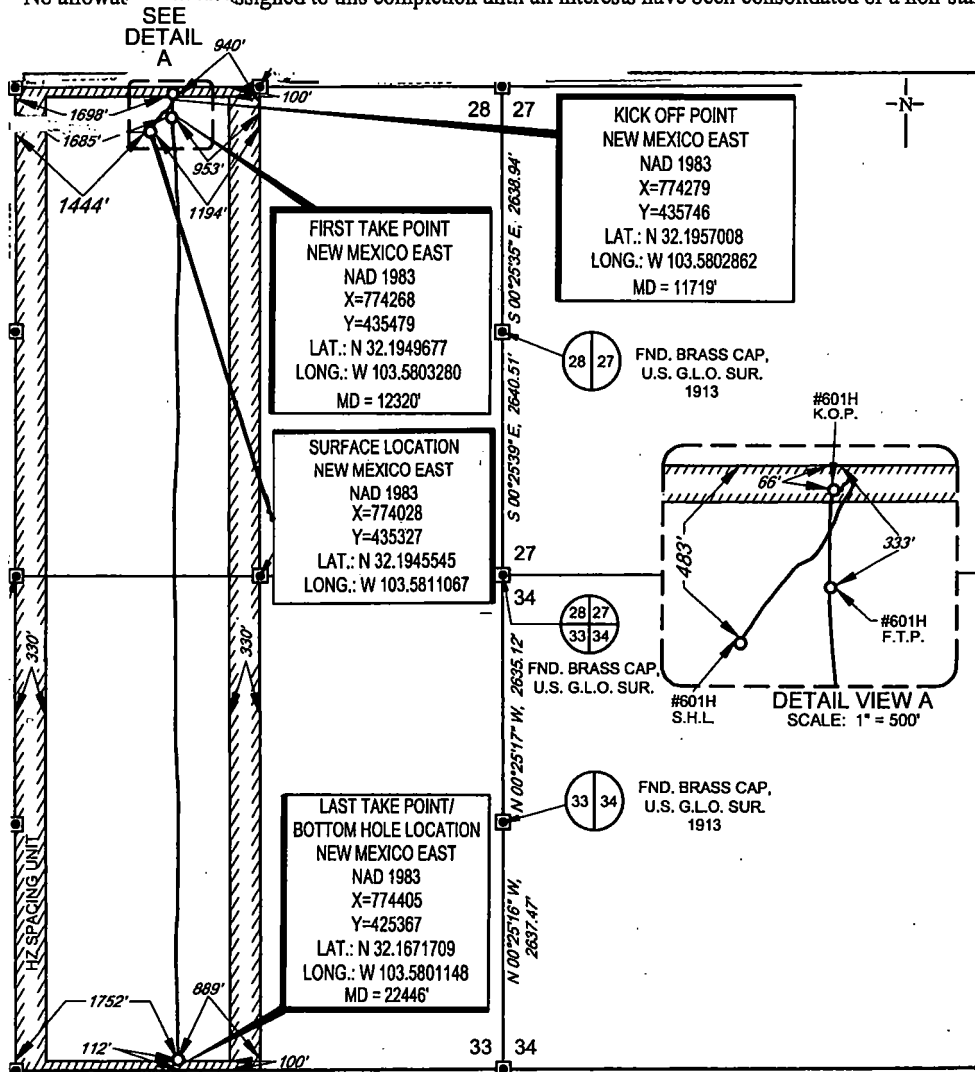
UL or lot no.	Section	Township	Range	Lot Idn	Feet from the	North/South line	Feet from the	East/West line	County
C	28	24-S	33-E	-	483'	NORTH	1444'	WEST	LEA

¹¹Bottom Hole Location If Different From Surface

UL or lot no.	Section	Township	Range	Lot Idn	Feet from the	North/South line	Feet from the	East/West line	County
N	33	24-S	33-E	-	112'	SOUTH	1752'	WEST	LEA

¹² Dedicated Acres 320	¹³ Joint or Infill	¹⁴ Consolidation Code	¹⁵ Order No.
---	-------------------------------	----------------------------------	-------------------------

No allowable will be assigned to this completion until all interests have been consolidated or a non-standard unit has been approved by the division.

¹⁷OPERATOR CERTIFICATION

I hereby certify that the information contained herein is true and complete to the best of my knowledge and belief, and that this organization either owns a working interest or unleased mineral interest in the land including the proposed bottom hole location or has a right to drill this well at this location pursuant to a contract with an owner of such a mineral or working interest, or to a voluntary pooling agreement or a compulsory pooling order heretofore entered by the division.

Kay Maddox 4/10/19
Signature Date

KAY MADDOX
Printed Name

E-mail Address

¹⁸SURVEYOR CERTIFICATION

I hereby certify that the well location shown on this plat was plotted from field notes of actual surveys made by me or under my supervision, and that the same is true to the best of my belief.

11/01/2018
Date of Survey
Signature and Seal of Professional Surveyor

MICHAEL B. BROWN
NEW MEXICO
18329
PROFESSIONAL SURVEYOR
Certificate Number

District I
1625 N. French Dr., Hobbs, NM 88240
Phone: (575) 393-6161 Fax: (575) 393-0720
District II
811 S. First St., Artesia, NM 88210
Phone: (575) 748-1283 Fax: (575) 748-9720
District III
1000 Rio Brazos Road, Aztec, NM 87410
Phone: (505) 334-6178 Fax: (505) 334-6170
District IV
1220 S. St. Francis Dr., Santa Fe, NM 87505
Phone: (505) 476-3460 Fax: (505) 476-3462

State of New Mexico
Energy, Minerals & Natural Resources
Department
OIL CONSERVATION DIVISION
1220 South St. Francis Dr.
Santa Fe, NM 87505

FORM C-102

Revised August 1, 2011

Submit one copy to appropriate

District Office

☒ AMENDED REPORT

WELL LOCATION AND ACREAGE DEDICATION PLAT

¹ API Number 30-025- 45464	² Pool Code 96682	³ Pool Name Triste Draw; Bone Spring, East
⁴ Property Code 322918	⁵ Property Name CARAVAN 28 STATE COM	⁶ Well Number #602H
⁷ OGRID No. 7377	⁸ Operator Name EOG RESOURCES, INC.	⁹ Elevation 3532'

¹⁰Surface Location

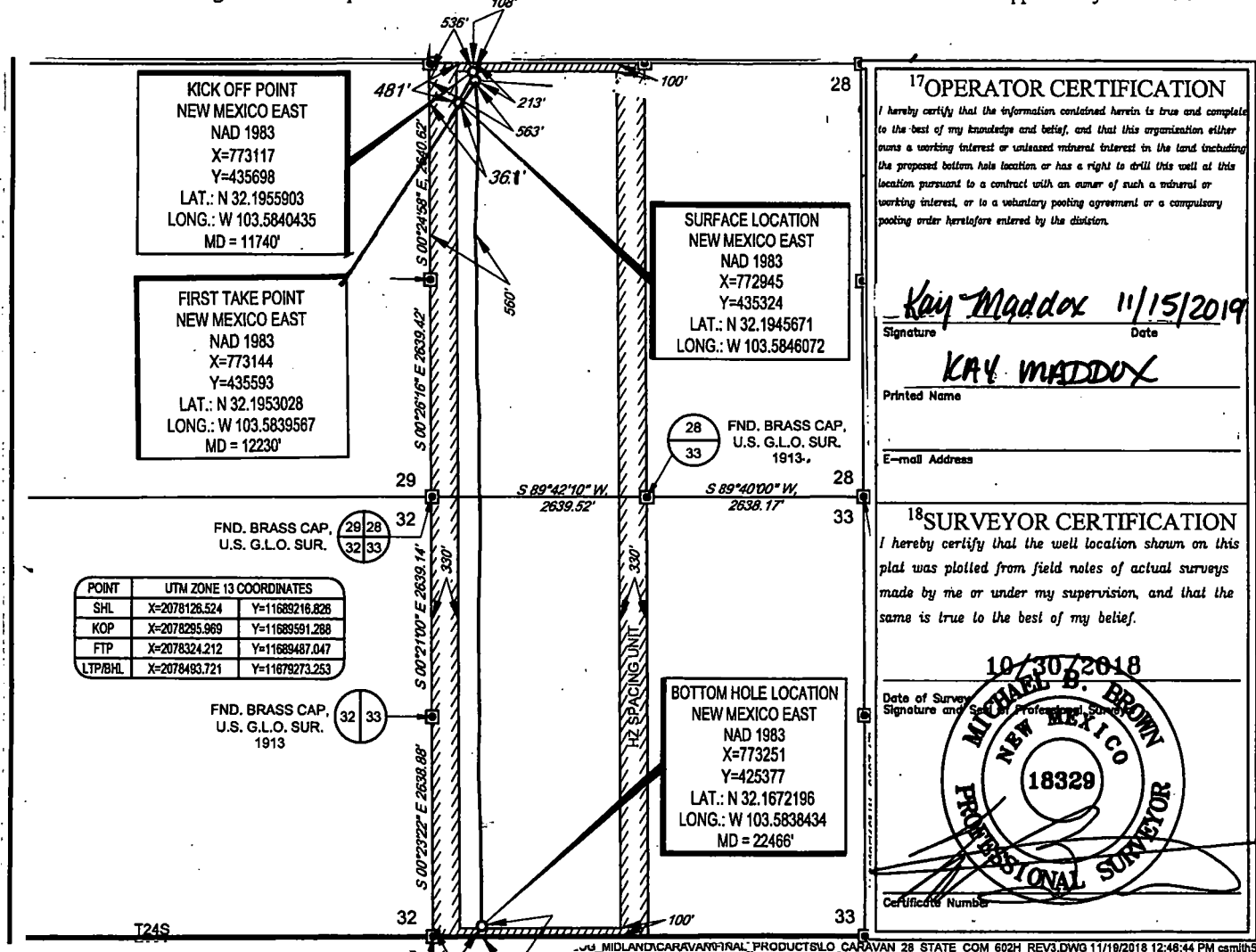
UL or lot no.	Section	Township	Range	Lot Idn	Feet from the	North/South line	Feet from the	East/West line	County
D	28	24-S	33-E	-D	481'	NORTH	361'	WEST	LEA

¹¹Bottom Hole Location If Different From Surface

UL or lot no.	Section	Township	Range	Lot Idn	Feet from the	North/South line	Feet from the	East/West line	County
M	33	24-S	33-E	-M	128'	SOUTH	598'	WEST	LEA

¹² Dedicated Acres 320	¹³ Joint or Infill	¹⁴ Consolidation Code	¹⁵ Order No.
--------------------------------------	-------------------------------	----------------------------------	-------------------------

No allowable will be assigned to this completion until all interests have been consolidated or a non-standard unit has been approved by the division.



District I
1625 N. French Dr., Hobbs, NM 88240
Phone: (575) 393-6161 Fax: (575) 393-0720
District II
811 S. First St., Artesia, NM 88210
Phone: (575) 748-1283 Fax: (575) 748-9720
District III
1000 Rio Brazos Road, Aztec, NM 87410
Phone: (505) 334-6178 Fax: (505) 334-6170
District IV
1220 S. St. Francis Dr., Santa Fe, NM 87505
Phone: (505) 476-3460 Fax: (505) 476-3462

State of New Mexico
Energy, Minerals & Natural Resources
Department
OIL CONSERVATION DIVISION
1220 South St. Francis Dr.
Santa Fe, NM 87505

HOBBS OCD

NOV 20 2019

RECEIVED

FORM C-102

Revised August 1, 2011

Submit one copy to appropriate

District Office

☒ AMENDED REPORT

WELL LOCATION AND ACREAGE DEDICATION PLAT

¹ API Number 30-025- 45465	² Pool Code 98092	³ Pool Name WC-025 G-09 S2433361; Upper Wolfcamp
⁴ Property Code 322918	⁵ Property Name CARAVAN 28 STATE COM	⁶ Well Number #704H
⁷ GRID No. 7377	⁸ Operator Name EOG RESOURCES, INC.	⁹ Elevation 3534'

¹⁰Surface Location

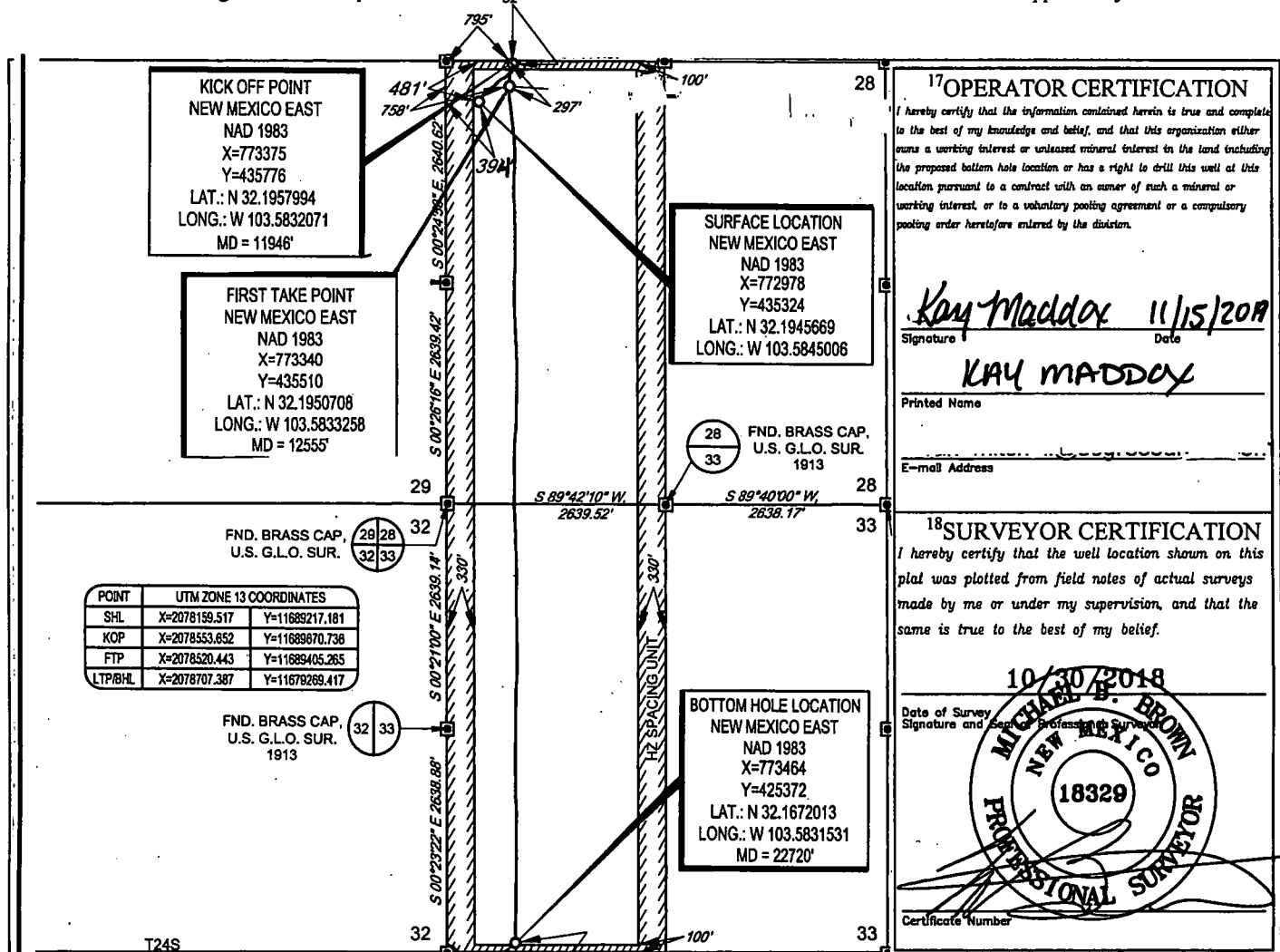
UL or lot no.	Section	Township	Range	Lot Idn	Feet from the	North/South line	Feet from the	East/West line	County
D	28	24-S	33-E	7	481'	NORTH	394'	WEST	LEA

¹¹Bottom Hole Location If Different From Surface

UL or lot no.	Section	Township	Range	Lot Idn	Feet from the	North/South line	Feet from the	East/West line	County
M	33	24-S	33-E	-M	122'	SOUTH	812'	WEST	LEA

¹² Dedicated Acres 640	¹³ Joint or Infill	¹⁴ Consolidation Code	¹⁵ Order No.
--------------------------------------	-------------------------------	----------------------------------	-------------------------

No allowable will be assigned to this completion until all ¹² tests have been consolidated or a non-standard unit has been approved by the division.



District I
1625 N. French Dr., Hobbs, NM 88240
Phone: (575) 393-6161 Fax: (575) 393-0720
District II
811 S. First St., Artesia, NM 88210
Phone: (575) 748-1283 Fax: (575) 748-9720
District III
1000 Rio Brazos Road, Aztec, NM 87410
Phone: (505) 334-6178 Fax: (505) 334-6170
District IV
1220 S. St. Francis Dr., Santa Fe, NM 87505
Phone: (505) 476-3460 Fax: (505) 476-3462

State of New Mexico
Energy, Minerals & Natural Resources
Department
OIL CONSERVATION DIVISION
1220 South St. Francis Dr.
Santa Fe, NM 87505

FORM C-102

Revised August 1, 2011

Submit one copy to appropriate

District Office

☐ AMENDED REPORT

WELL LOCATION AND ACREAGE DEDICATION PLAT

¹ API Number 30-025- 45370	² Pool Code 98092	³ Pool Name WC-025 G-09 S243336I; Upper Wolfcamp
⁴ Property Code 322918	⁵ Property Name CARAVAN 28 STATE COM	⁶ Well Number #701H
⁷ GRID No. 7377	⁸ Operator Name EOG RESOURCES, INC.	⁹ Elevation 3519'

¹⁰Surface Location

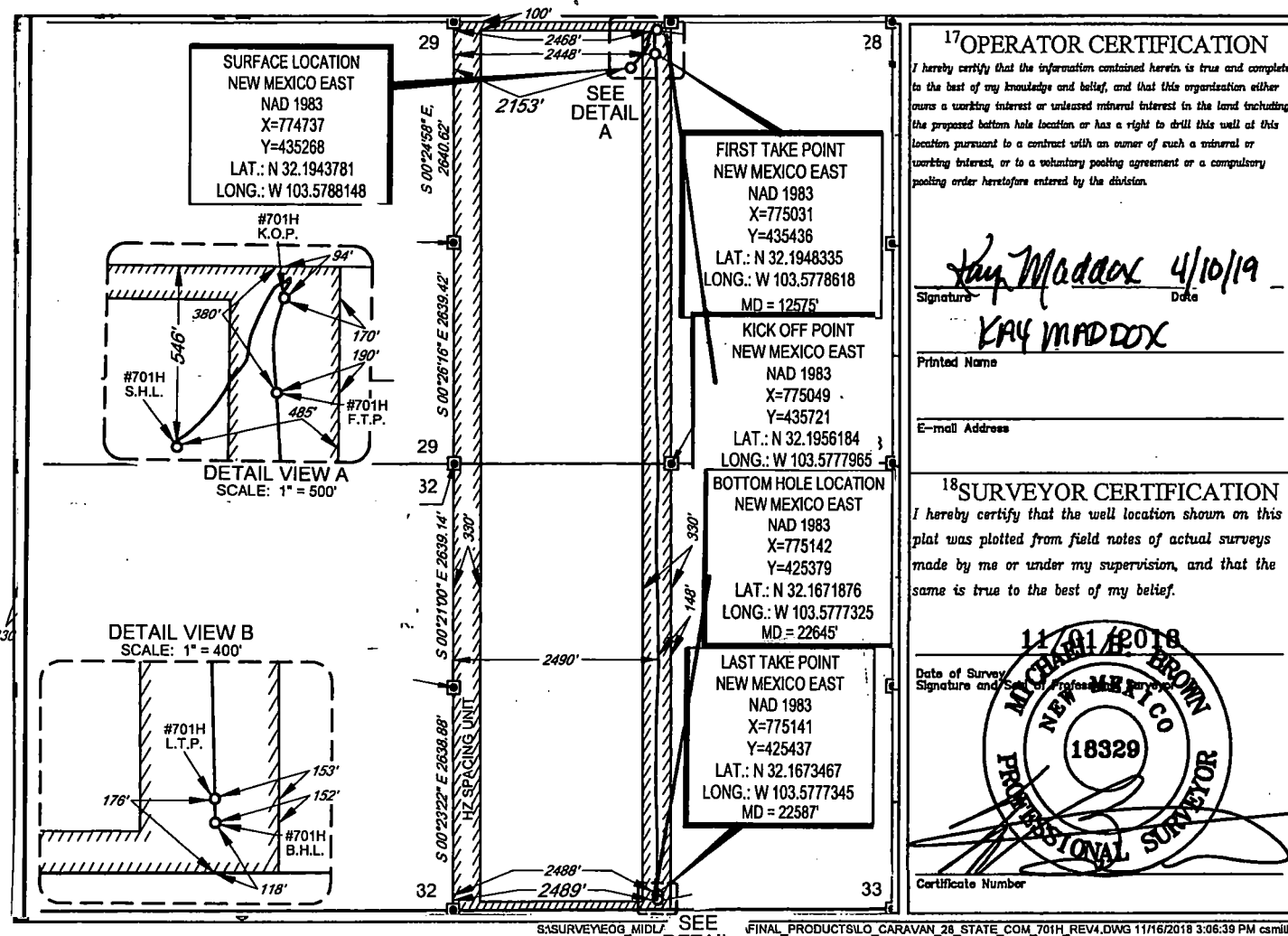
UL or lot no.	Section	Township	Range	Lot Idn	Feet from the	North/South line	Feet from the	East/West line	County
C	28	24-S	33-E	-	546'	NORTH	2153'	WEST	LEA

¹¹Bottom Hole Location If Different From Surface

UL or lot no.	Section	Township	Range	Lot Idn	Feet from the	North/South line	Feet from the	East/West line	County
N	33	24-S	33-E	-	118'	SOUTH	2489'	WEST	LEA

¹² Dedicated Acres 320	¹³ Joint or Infill	¹⁴ Consolidation Code	¹⁵ Order No.
---	-------------------------------	----------------------------------	-------------------------

No allowable will be assigned to this completion until all interests have been consolidated or a non-standard unit has been approved by the division.



District I
1625 N. French Dr., Hobbs, NM 88240
Phone: (575) 393-6161 Fax: (575) 393-0720
District II
811 S. First St., Artesia, NM 88210
Phone: (575) 748-1283 Fax: (575) 748-9720
District III
1000 Rio Brazos Road, Aztec, NM 87410
Phone: (505) 334-6178 Fax: (505) 334-6170
District IV
1220 S. St. Francis Dr., Santa Fe, NM 87505
Phone: (505) 476-3460 Fax: (505) 476-3462

State of New Mexico
Energy, Minerals & Natural Resources
Department
OIL CONSERVATION DIVISION
1220 South St. Francis Dr.
Santa Fe, NM 87505

HOBBS OCD FORM C-102
Revised August 1, 2011
Submit one copy to appropriate
District Office
APR 12 2019
RECEIVED
AMENDED REPORT

WELL LOCATION AND ACREAGE DEDICATION PLAT

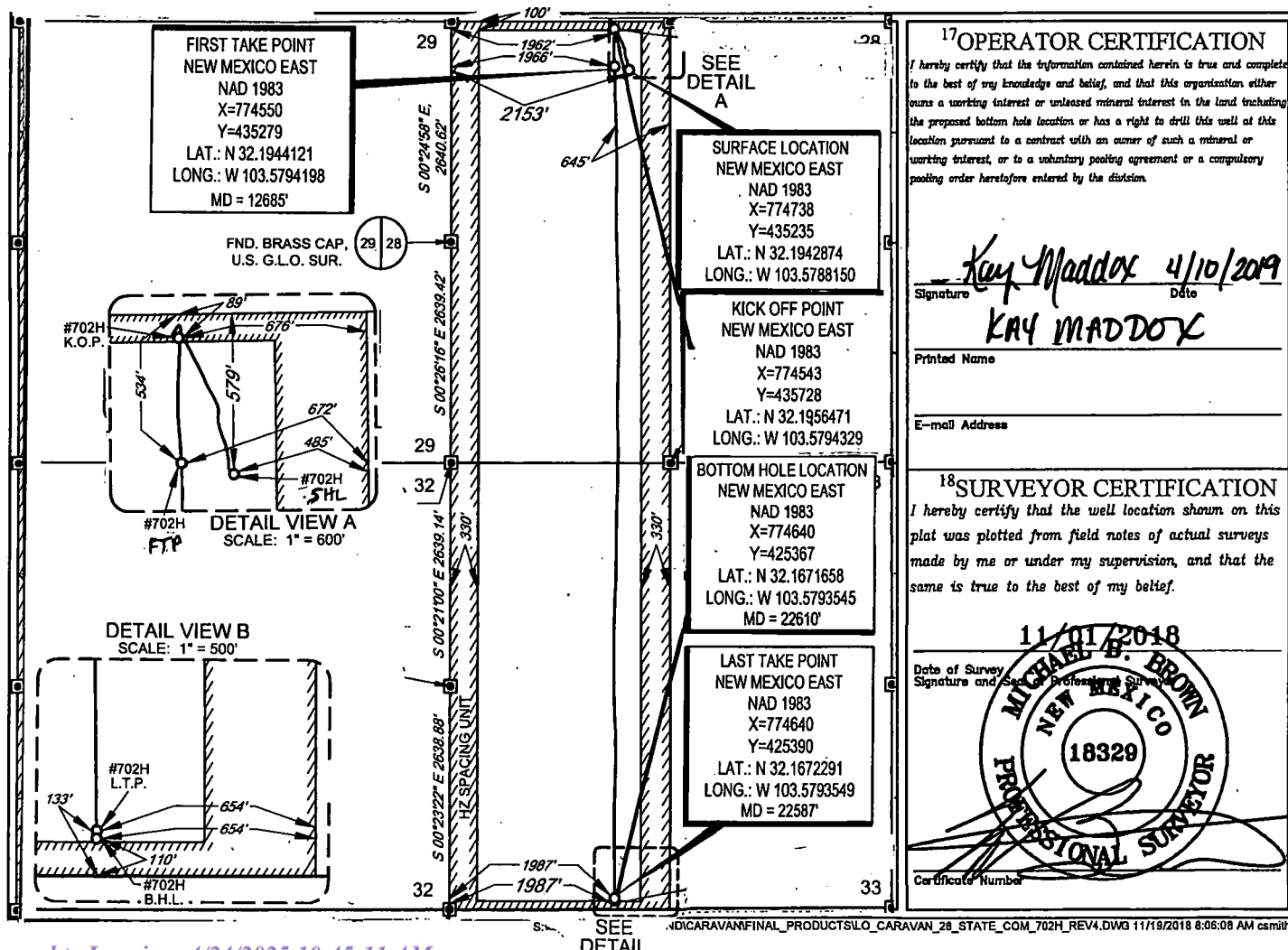
¹ API Number 30-025- 45371		² Pool Code 98092		³ Pool Name WC-025 G-09 S243336I; Upper Wolfcamp	
⁴ Property Code 322918		⁵ Property Name CARAVAN 28 STATE COM			⁶ Well Number #702H
⁷ GRID No. 7377		⁸ Operator Name EOG RESOURCES, INC.			⁹ Elevation 3518'

¹⁰ Surface Location									
UL or lot no.	Section	Township	Range	Lot Idn	Feet from the	North/South line	Feet from the	East/West line	County
C	28	24-S	33-E	-	579'	NORTH	2153'	WEST	LEA

¹¹ Bottom Hole Location If Different From Surface									
UL or lot no.	Section	Township	Range	Lot Idn	Feet from the	North/South line	Feet from the	East/West line	County
N	33	24-S	33-E	-	110'	SOUTH	1987'	WEST	LEA

¹² Dedicated Acres 320	¹³ Joint or Infill	¹⁴ Consolidation Code	¹⁵ Order No.
--------------------------------------	-------------------------------	----------------------------------	-------------------------

No allowable will be assigned to this completion until all interests have been consolidated or a non-standard unit has been approved by the division.



State of New Mexico
Energy, Minerals & Natural Resources
Department
OIL CONSERVATION DIVISION
1220 South St. Francis Dr.
Sante Fe, NM 87505

District Office

☐ **AMENDED REPORT**

¹ API Number 30-025- 45372	² Pool Code 98092	³ Pool Name WC-025 G-09 S243336I; Upper Wolfcamp
⁴ Property Code 322918	⁵ Property Name CARAVAN 28 STATE COM	⁶ Well Number #703H
⁷ OGRID No. 7377	⁸ Operator Name EOG RESOURCES, INC.	⁹ Elevation 3525'

UL or lot no.	Section	Township	Range	Lot Idn	Feet from the	North/South line	Feet from the	East/West line	County
C	28	24-S	33-E	—	483'	NORTH	1411'	WEST	LEA

UL or lot no.	Section	Township	Range	Lot Idn	Feet from the	North/South line	Feet from the	East/West line	County
N	33	24-S	33-E	-	110'	SOUTH	1498	WEST	LEA

¹² Dedicated Acres 320	¹³ Joint or Infill	¹⁴ Consolidation Code	¹⁵ Order No.
--------------------------------------	-------------------------------	----------------------------------	-------------------------

SEE
DETAIL

1442' A

1492'

1411'

1196'

1146'

1227'

100'

28

27

KICK OFF POINT
NEW MEXICO EAST
NAD 1983
X=774023
Y=435709
LAT.: N 32.1956037
LONG.: W 103.5811136
MD = 12072'

FIRST TAKE POINT
NEW MEXICO EAST
NAD 1983
X=774076
Y=435392
LAT.: N 32.1947329
LONG.: W 103.5809515
MD = 12650'

SURFACE LOCATION
NEW MEXICO EAST
NAD 1983
X=773995
Y=435327
LAT.: N 32.1945546
LONG.: W 103.5812134

LAST TAKE POINT/
BOTTOM HOLE LOCATION
NEW MEXICO EAST
NAD 1983
X=774150
Y=425365
LAT.: N 32.1671679
LONG.: W 103.5809364
MD = 22687'

1467'

1498'

110'

1144'

100'

33

34

28

27

FND. BRASS CAP,
U.S. G.L.O. SUR.
1913

S 00°25'35" E, 2638.94'

S 00°25'39" E, 2640.51'

27

34

28

27

33

34

FND. BRASS CAP,
U.S. G.L.O. SUR.

N 00°25'17" W, 2635.12'

N 00°25'16" W, 2637.47'

33

34

#703H
K.O.P.

102'

483'

418'

#703H
S.H.L.

#703H
F.T.P.

DETAIL VIEW A
SCALE: 1" = 500'

HZ SPACING UNIT

330'

330'

District I
1625 N. French Dr., Hobbs, NM 88240
Phone: (575) 393-6161 Fax: (575) 393-0720
District II
811 S. First St., Artesia, NM 88210
Phone: (575) 748-1283 Fax: (575) 748-9720
District III
1000 Rio Brazos Road, Aztec, NM 87410
Phone: (505) 334-6178 Fax: (505) 334-6170
District IV
1220 S. St. Francis Dr., Santa Fe, NM 87505
Phone: (505) 476-3460 Fax: (505) 476-3462

State of New Mexico
Energy, Minerals & Natural Resources
Department
OIL CONSERVATION DIVISION
1220 South St. Francis Dr.
Santa Fe, NM 87505

HOBBS OCD

NOV 20 2019

RECEIVED

FORM C-102
Revised August 1, 2011
Submit one copy to appropriate
District Office

AMENDED REPORT

WELL LOCATION AND ACREAGE DEDICATION PLAT

¹ API Number 32-025- 45466	² Pool Code 98092	³ Pool Name WC-025 G-09 S2433361; Upper Wolfcamp
⁴ Property Code 322918	⁵ Property Name CARAVAN 28 STATE COM	⁶ Well Number #705H
⁷ OGRID No. 7377	⁸ Operator Name EOG RESOURCES, INC.	⁹ Elevation 3532'

¹⁰Surface Location

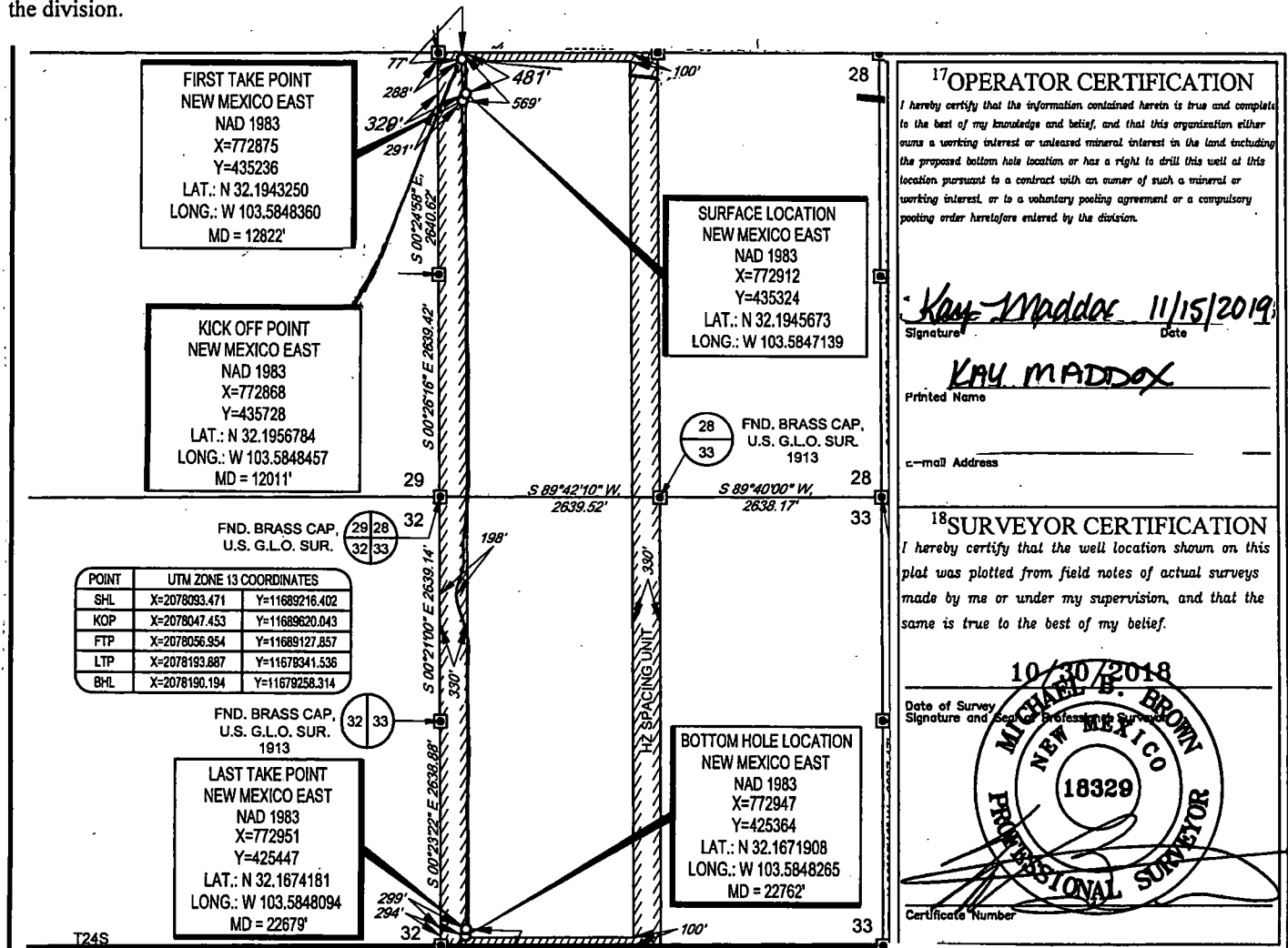
UL or lot no.	Section	Township	Range	Lot Idn	Feet from the	North/South line	Feet from the	East/West line	County
D	28	24-S	33-E	-D	481'	NORTH	328'	WEST	LEA

¹¹Bottom Hole Location If Different From Surface

UL or lot no.	Section	Township	Range	Lot Idn	Feet from the	North/South line	Feet from the	East/West line	County
M	33	24-S	33-E	-M	117'	SOUTH	294'	WEST	LEA

¹² Dedicated Acres 640	¹³ Joint or Infill	¹⁴ Consolidation Code	¹⁵ Order No. NSL 7910
--------------------------------------	-------------------------------	----------------------------------	-------------------------------------

No allowable will be assigned to this completion until all interests have been consolidated or a non-standard unit has been approved by the division.



District I
1625 N. French Dr., Hobbs, NM 88240
Phone: (575) 393-6161 Fax: (575) 393-0720
District II
811 S. First St., Artesia, NM 88210
Phone: (575) 748-1283 Fax: (575) 748-9720
District III
1000 Rio Brazos Road, Aztec, NM 87410
Phone: (505) 334-6178 Fax: (505) 334-6170
District IV
1220 S. St. Francis Dr., Santa Fe, NM 87505
Phone: (505) 476-3460 Fax: (505) 476-3462

State of New Mexico
Energy, Minerals & Natural Resources
Department
OIL CONSERVATION DIVISION
1220 South St. Francis Dr.
Santa Fe, NM 87505

FORM C-102
Revised August 1, 2011
Submit one copy to appropriate
District Office

☐ AMENDED REPORT

WELL LOCATION AND ACREAGE DEDICATION PLAT

¹ API Number 30-025-51150		² Pool Code 59940		³ Pool Name Triste Draw; Delaware, East	
⁴ Property Code 322918		⁵ Property Name CARAVAN 28 STATE COM			⁶ Well Number 1H
⁷ OGRID No. 7377		⁸ Operator Name EOG RESOURCES, INC.			⁹ Elevation 3533'
¹⁰ Surface Location					
UL or lot no. D	Section 28	Township 24-S	Range 33-E	Lot Idn -	Feet from the 541'
		North/South line NORTH		Feet from the 208'	East/West line WEST
				County LEA	
¹¹ Bottom Hole Location If Different From Surface					
UL or lot no. M	Section 33	Township 24-S	Range 33-E	Lot Idn -	Feet from the 100'
		North/South line SOUTH		Feet from the 450'	East/West line WEST
				County LEA	
¹² Dedicated Acres 320.00		¹³ Joint or Infill		¹⁴ Consolidation Code	
				¹⁵ Order No.	

No allowable will be assigned to this completion until all interests have been consolidated or a non-standard unit has been approved by the division.

	<p>NEW MEXICO EAST NAD 1983</p> <p><u>SURFACE LOCATION (SHL)</u> 541' FNL - SEC. 28 208' FWL - SEC. 28 X=772792 Y=435263 LAT.: N 32.1944028 LONG.: W 103.5851023</p> <p><u>KICK OFF POINT (KOP)</u> 50' FNL - SEC. 28 450' FWL - SEC. 28 X=773030 Y=435756 LAT.: N 32.1957511 LONG.: W 103.5843216</p> <p><u>UPPER MOST PERF. (UMP)</u> 100' FNL - SEC. 28 450' FWL - SEC. 28 X=773031 Y=435706 LAT.: N 32.1956137 LONG.: W 103.5843216</p> <p><u>LOWER MOST PERF. (LMP)</u> <u>BOTTOM HOLE LOCATION (BHL)</u> 100' FSL - SEC. 28 450' FWL - SEC. 28 X=773103 Y=425348 LAT.: N 32.1671430 LONG.: W 103.5843220</p>	<p>¹⁷OPERATOR CERTIFICATION I hereby certify that the information contained herein is true and complete to the best of my knowledge and belief, and that this organization either owns a working interest or unleased mineral interest in the land including the proposed bottom hole location or has a right to drill this well at this location pursuant to a contract with an owner of such a mineral or working interest, or to a voluntary pooling agreement or a compulsory pooling order heretofore entered by the division.</p> <p><i>Star L Harrell</i> 3/6/2023 Signature Date</p> <p>Star L Harrell Printed Name</p> <p>star_harrell@eogresources.com E-mail Address</p> <p>¹⁸SURVEYOR CERTIFICATION I hereby certify that the well location shown on this plat was plotted from field notes of actual surveys made by me or under my supervision, and that the same is true to the best of my belief.</p> <p>10/28/2021 Date of Survey</p> <p>Signature and Seal of Professional Surveyor</p> <p></p> <p>Certificate Number</p>
	<p>NEW MEXICO EAST NAD 1927</p> <p><u>SURFACE LOCATION (SHL)</u> X=731608 Y=435263 LAT.: N 32.1942787 LONG.: W 103.5846256</p> <p><u>UPPER MOST PERF. (UMP)</u> X=731846 Y=435647 LAT.: N 32.1954896 LONG.: W 103.5838449</p> <p><u>KICK OFF POINT (KOP)</u> X=731846 Y=435697 LAT.: N 32.1956271 LONG.: W 103.5838449</p> <p><u>LOWER MOST PERF. (LMP)</u> <u>BOTTOM HOLE LOCATION (BHL)</u> X=731918 Y=425290 LAT.: N 32.1670187 LONG.: W 103.5838469</p>	

DISTRICT I
1625 N. French Dr., Hobbs, NM 88240
Phone (505) 393-8181 Fax: (505) 393-0720

DISTRICT II
811 S. First St., Artesia, NM 88210
Phone (505) 748-1283 Fax: (505) 748-0720

DISTRICT III
1000 Rio Brazos Rd., Aztec, NM 87410
Phone (505) 334-8178 Fax: (505) 334-8170

DISTRICT IV
1220 S. St. Francis Dr., Santa Fe, NM 87505
Phone (505) 478-3460 Fax: (505) 478-3462

State of New Mexico
Energy, Minerals and Natural Resources Department

OIL CONSERVATION DIVISION
1220 South St. Francis Dr.
Santa Fe, New Mexico 87505

HOBBS OCD
JUL 10 2017
RECEIVED

Form C-102
Revised August 1, 2011

one copy to appropriate
District Office

WELL LOCATION AND ACREAGE DEDICATION

☐ AMENDED REPORT

API Number 30-025-41647	Pool Code 96682	Pool Name Tristee Draw; Bone Spring, East
Property Code \$40372	Property Name CONVOY BUC STATE	Well Number 1H
OGRID No. 7377	Operator Name EOG RESOURCES INC	Elevation 3481

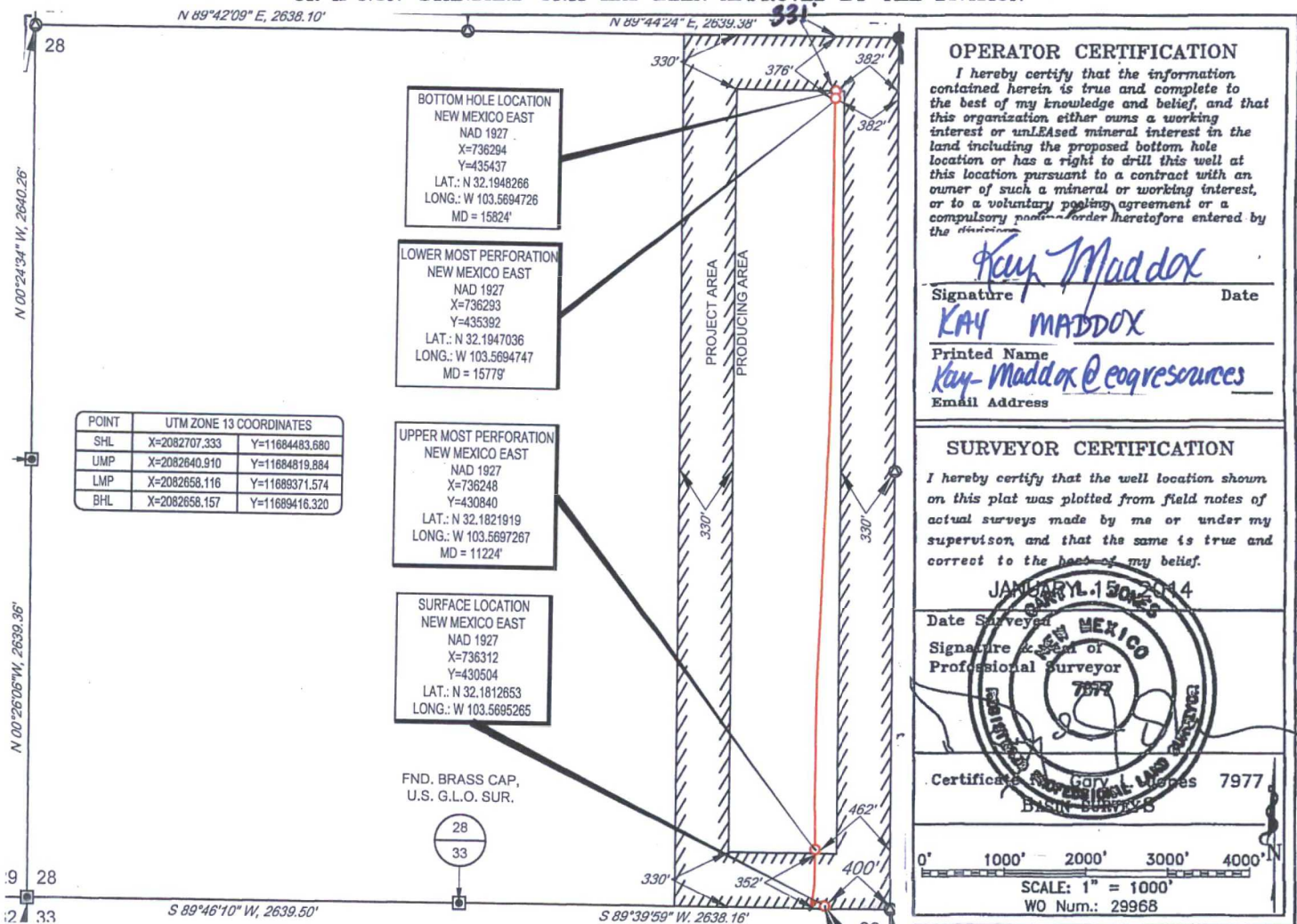
Surface Location

UL or lot No.	Section	Township	Range	Lot Idn	Feet from the	SOUTH/South line	Feet from the	East/EAST line	County
P	28	24 S	33 E		15	SOUTH	400	EAST	LEA

Bottom Hole Location If Different From Surface

UL or lot No.	Section	Township	Range	Lot Idn	Feet from the	SOUTH/South line	Feet from the	East/EAST line	County
A	28	24 S	33 E		331	NORTH	382	EAST	LEA
Dedicated Acres 1.60	Joint or Infill	Consolidation Code	Order No.						

NO ALLOWABLE WILL BE ASSIGNED TO THIS COMPLETION UNTIL ALL INTERESTS HAVE BEEN CONSOLIDATED
OR A NON-STANDARD UNIT HAS BEEN APPROVED BY THE DIVISION



District I
1625 N. French Dr., Hobbs, NM 88240
Phone: (575) 393-6161 Fax: (575) 393-0720
District II
811 S. First St., Artesia, NM 88210
Phone: (575) 748-1283 Fax: (575) 748-9720
District III
1000 Rio Brazos Road, Aztec, NM 87410
Phone: (505) 334-6178 Fax: (505) 334-6170
District IV
1220 S. St. Francis Dr., Santa Fe, NM 87505
Phone: (505) 476-3460 Fax: (505) 476-3462

State of New Mexico
Energy, Minerals & Natural Resources Department
OIL CONSERVATION DIVISION
1220 South St. Francis Dr.
Santa Fe, NM 87505

HOBBS OCD
NOV 18 2014

Form C-102
Revised August 1, 2011
Submit one copy to appropriate
District Office

RECEIVED AMENDED REPORT

WELL LOCATION AND ACREAGE DEDICATION PLAT

¹ API Number 30-025-41642	² Pool Code 96682	³ Pool Name Triste Draw; Bone Spring, East
⁴ Property Code 40372	⁵ Property Name Convoy BUC State	⁶ Well Number 2H
⁷ OGRID No. 025575	⁸ Operator Name Yates Petroleum Corporation	⁹ Elevation 3,480' GR

¹⁰ Surface Location

UL or lot no. O	Section 28	Township 24S	Range 33E	Lot Idn	Feet from the 15	North/South line South	Feet from the 2150	East/West line East	County Lea
--------------------	---------------	-----------------	--------------	---------	---------------------	---------------------------	-----------------------	------------------------	---------------

¹¹ Bottom Hole Location If Different From Surface

UL or lot no. B	Section 28	Township 24S	Range 33E	Lot Idn	Feet from the 265	North/South line North	Feet from the 2144	East/West line East	County Lea
¹² Dedicated Acres 160	¹³ Joint or Infill	¹⁴ Consolidation Code	¹⁵ Order No.						

No allowable will be assigned to this completion until all interests have been consolidated or a non-standard unit has been approved by the division.

¹⁶ 	Completion Interval: 479' FSL & 2233' FEL (surf) 771' FNL & 1664' FEL (BHL)	¹⁷ OPERATOR CERTIFICATION I hereby certify that the information contained herein is true and complete to the best of my knowledge and belief, and that this organization either owns a working interest or unleased mineral interest in the land including the proposed bottom hole location or has a right to drill this well at this location pursuant to a contract with an owner of such a mineral or working interest, or to a voluntary pooling agreement or a compulsory pooling order heretofore entered by the division. Signature Date 11/17/14 Laura Watts Printed Name laura@yatespetroleum.com E-mail Address
	Producing area →	¹⁸ SURVEYOR CERTIFICATION I hereby certify that the well location shown on this plat was plotted from field notes of actual surveys made by me or under my supervision, and that the same is true and correct to the best of my belief. Date of Survey Signature and Seal of Professional Surveyor: Certificate Number

District I
1625 N. French Dr., Hobbs, NM 88240
Phone: (575) 393-6161 Fax: (575) 393-0720
District II
811 S. First St., Artesia, NM 88210
Phone: (575) 748-1283 Fax: (575) 748-9720
District III
1000 Rio Brazos Road, Aztec, NM 87410
Phone: (505) 334-6178 Fax: (505) 334-6170
District IV
1220 S. St. Francis Dr., Santa Fe, NM 87505
Phone: (505) 476-3460 Fax: (505) 476-3462

State of New Mexico
Energy, Minerals & Natural Resources
Department
OIL CONSERVATION DIVISION
1220 South St. Francis Dr.
Santa Fe, NM 87505

FORM C-102

Revised August 1, 2011

Submit one copy to appropriate

District Office

☐ AMENDED REPORT

WELL LOCATION AND ACREAGE DEDICATION PLAT

¹ API Number 30-025- 50185		² Pool Code 96682	³ Pool Name Triste Draw; Bone Spring, East
⁴ Property Code 317294	⁵ Property Name CONVOY 28 STATE COM		⁶ Well Number 101H
⁷ OGRID No. 7377	⁸ Operator Name EOG RESOURCES, INC.		⁹ Elevation 3521'

¹⁰Surface Location

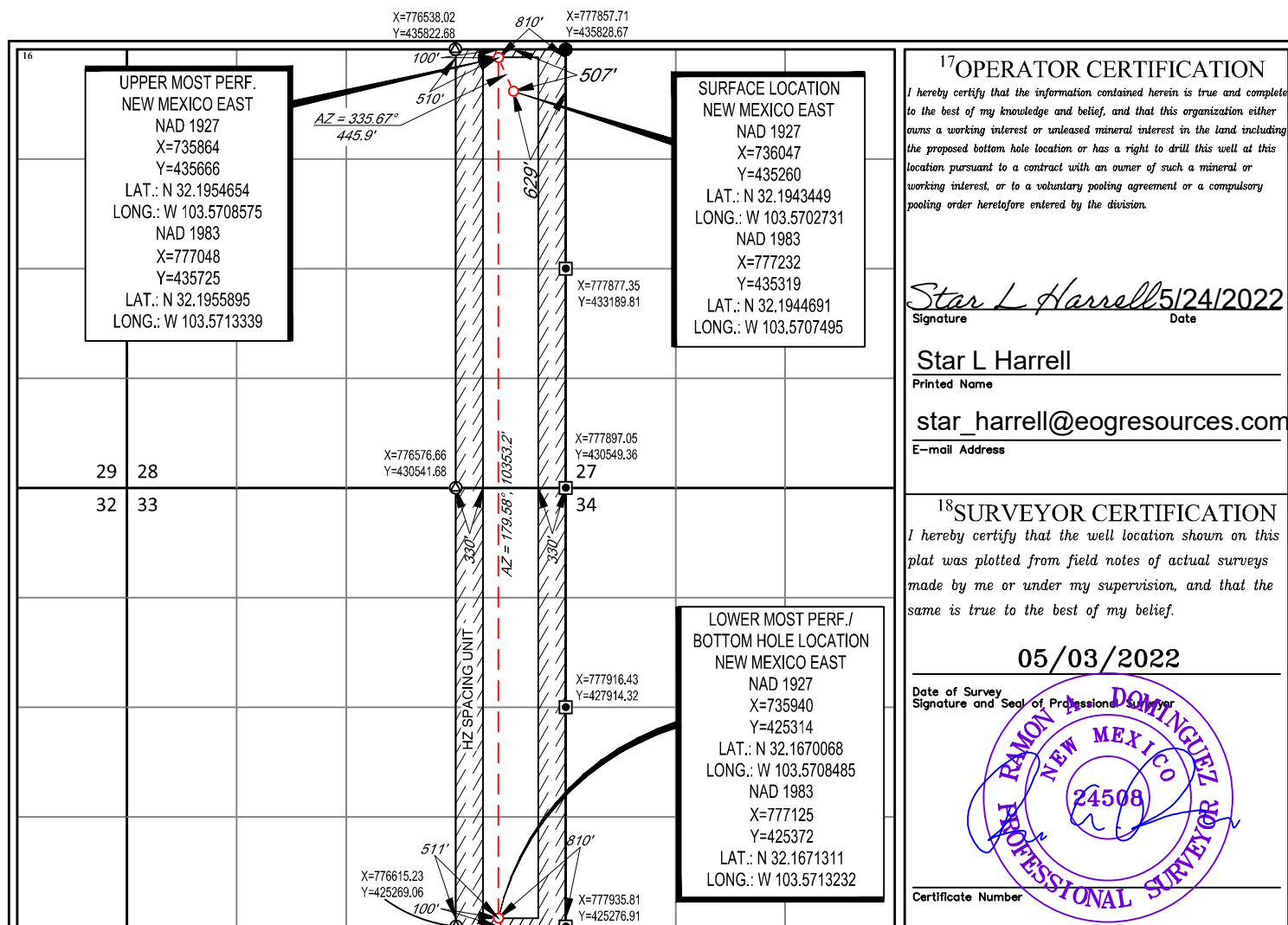
UL or lot no.	Section	Township	Range	Lot Idn	Feet from the	North/South line	Feet from the	East/West line	County
A	28	24-S	33-E	-	507'	NORTH	629'	EAST	LEA

¹¹Bottom Hole Location If Different From Surface

UL or lot no.	Section	Township	Range	Lot Idn	Feet from the	North/South line	Feet from the	East/West line	County
P	33	24-S	33-E	-	100	SOUTH	810'	EAST	LEA

¹² Dedicated Acres 320	¹³ Joint or Infill	¹⁴ Consolidation Code	¹⁵ Order No.
---	-------------------------------	----------------------------------	-------------------------

No allowable will be assigned to this completion until all interests have been consolidated or a non-standard unit has been approved by the division.

¹⁷OPERATOR CERTIFICATION

I hereby certify that the information contained herein is true and complete to the best of my knowledge and belief, and that this organization either owns a working interest or unleased mineral interest in the land including the proposed bottom hole location or has a right to drill this well at this location pursuant to a contract with an owner of such a mineral or working interest, or to a voluntary pooling agreement or a compulsory pooling order heretofore entered by the division.

Star L Harrell 5/24/2022
Signature Date

Star L Harrell

Printed Name

star_harrell@eogresources.com

E-mail Address

¹⁸SURVEYOR CERTIFICATION

I hereby certify that the well location shown on this plat was plotted from field notes of actual surveys made by me or under my supervision, and that the same is true to the best of my belief.

05/03/2022

Date of Survey
Signature and Seal of Professional Surveyor

Ramon A. Dominguez
NEW MEXICO
24508
PROFESSIONAL SURVEYOR

Certificate Number

District I
1625 N. French Dr., Hobbs, NM 88240
Phone: (575) 393-6161 Fax: (575) 393-0720
District II
811 S. First St., Artesia, NM 88210
Phone: (575) 748-1283 Fax: (575) 748-9720
District III
1000 Rio Brazos Road, Aztec, NM 87410
Phone: (505) 334-6178 Fax: (505) 334-6170
District IV
1220 S. St. Francis Dr., Santa Fe, NM 87505
Phone: (505) 476-3460 Fax: (505) 476-3462

State of New Mexico
Energy, Minerals & Natural Resources
Department
OIL CONSERVATION DIVISION
1220 South St. Francis Dr.
Santa Fe, NM 87505

FORM C-102

Revised August 1, 2011

Submit one copy to appropriate

District Office

☐ AMENDED REPORT

WELL LOCATION AND ACREAGE DEDICATION PLAT

¹ API Number 30-025- 50186	² Pool Code 96682	³ Pool Name Triste Draw; Bone Spring, East
⁴ Property Code 317294	⁵ Property Name CONVOY 28 STATE COM	⁶ Well Number 102H
⁷ OGRID No. 7377	⁸ Operator Name EOG RESOURCES, INC.	⁹ Elevation 3525'

¹⁰Surface Location

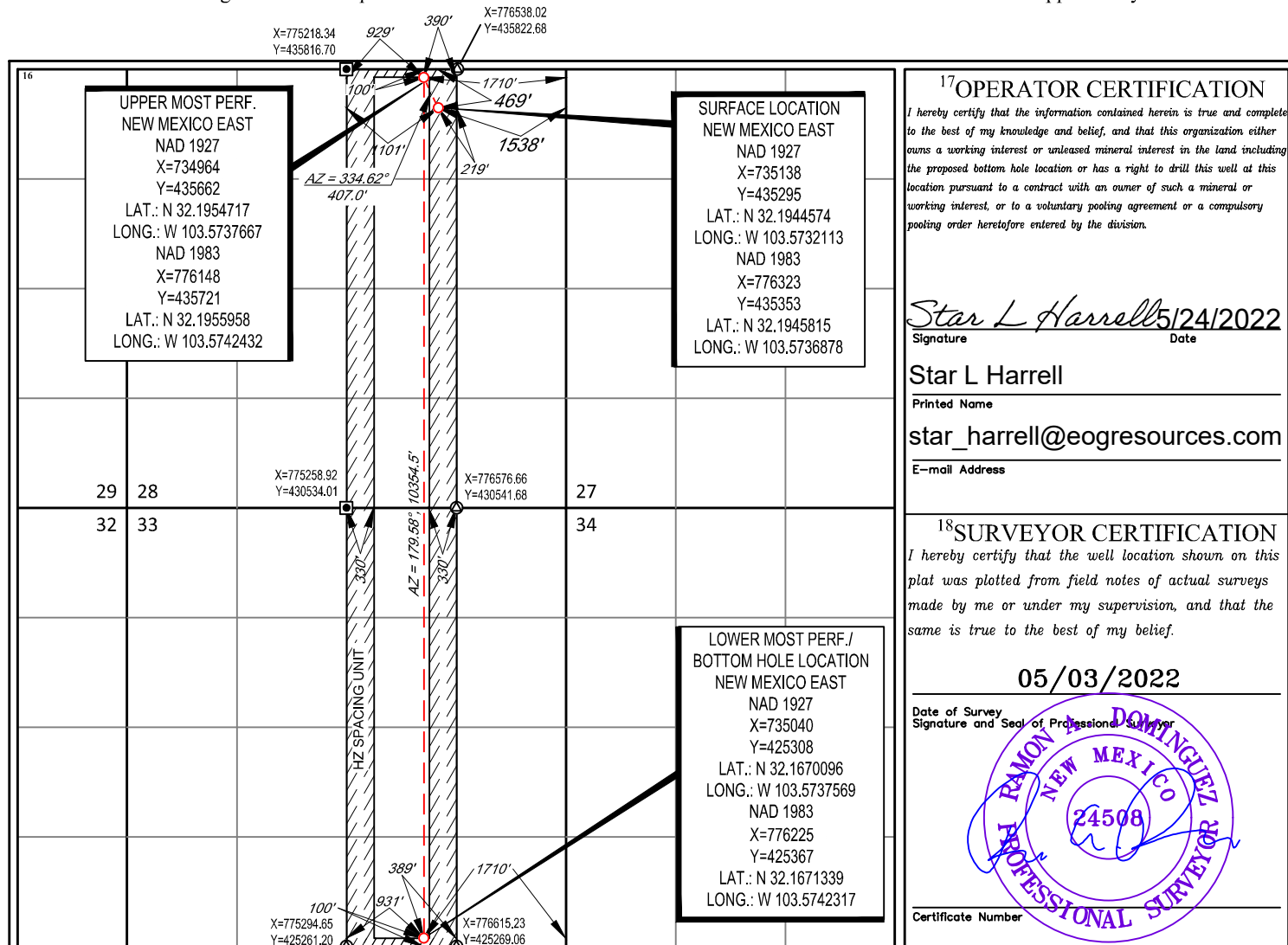
UL or lot no.	Section	Township	Range	Lot Idn	Feet from the	North/South line	Feet from the	East/West line	County
B	28	24-S	33-E	-	469'	NORTH	1538'	EAST	LEA

¹¹Bottom Hole Location If Different From Surface

UL or lot no.	Section	Township	Range	Lot Idn	Feet from the	North/South line	Feet from the	East/West line	County
0	33	24-S	33-E	-	100	SOUTH	1710'	EAST	LEA

¹² Dedicated Acres 320	¹³ Joint or Infill	¹⁴ Consolidation Code	¹⁵ Order No.
---	-------------------------------	----------------------------------	-------------------------

No allowable will be assigned to this completion until all interests have been consolidated or a non-standard unit has been approved by the division.

¹⁷OPERATOR CERTIFICATION

I hereby certify that the information contained herein is true and complete to the best of my knowledge and belief, and that this organization either owns a working interest or unleased mineral interest in the land including the proposed bottom hole location or has a right to drill this well at this location pursuant to a contract with an owner of such a mineral or working interest, or to a voluntary pooling agreement or a compulsory pooling order heretofore entered by the division.

Star L Harrell 5/24/2022
Signature Date

Star L Harrell

Printed Name

star_harrell@eogresources.com

E-mail Address

¹⁸SURVEYOR CERTIFICATION

I hereby certify that the well location shown on this plat was plotted from field notes of actual surveys made by me or under my supervision, and that the same is true to the best of my belief.

05/03/2022

Date of Survey
Signature and Seal of Professional Surveyor

RAMON A. DOMINGUEZ
NEW MEXICO
24508
PROFESSIONAL SURVEYOR

Certificate Number

District I
1625 N. French Dr., Hobbs, NM 88240
Phone: (575) 393-6161 Fax: (575) 393-0720
District II
811 S. First St., Artesia, NM 88210
Phone: (575) 748-1283 Fax: (575) 748-9720
District III
1000 Rio Brazos Road, Aztec, NM 87410
Phone: (505) 334-6178 Fax: (505) 334-6170
District IV
1220 S. St. Francis Dr., Santa Fe, NM 87505
Phone: (505) 476-3460 Fax: (505) 476-3462

State of New Mexico
Energy, Minerals & Natural Resources
Department
OIL CONSERVATION DIVISION
1220 South St. Francis Dr.
Santa Fe, NM 87505

FORM C-102

Revised August 1, 2011

Submit one copy to appropriate

District Office

☐ AMENDED REPORT

WELL LOCATION AND ACREAGE DEDICATION PLAT

¹ API Number 30-025- 50187	² Pool Code 96682	³ Pool Name Triste Draw; Bone Spring, East
⁴ Property Code 317294	⁵ Property Name CONVOY 28 STATE COM	⁶ Well Number 103H
⁷ OGRID No. 7377	⁸ Operator Name EOG RESOURCES, INC.	⁹ Elevation 3520'

¹⁰Surface Location

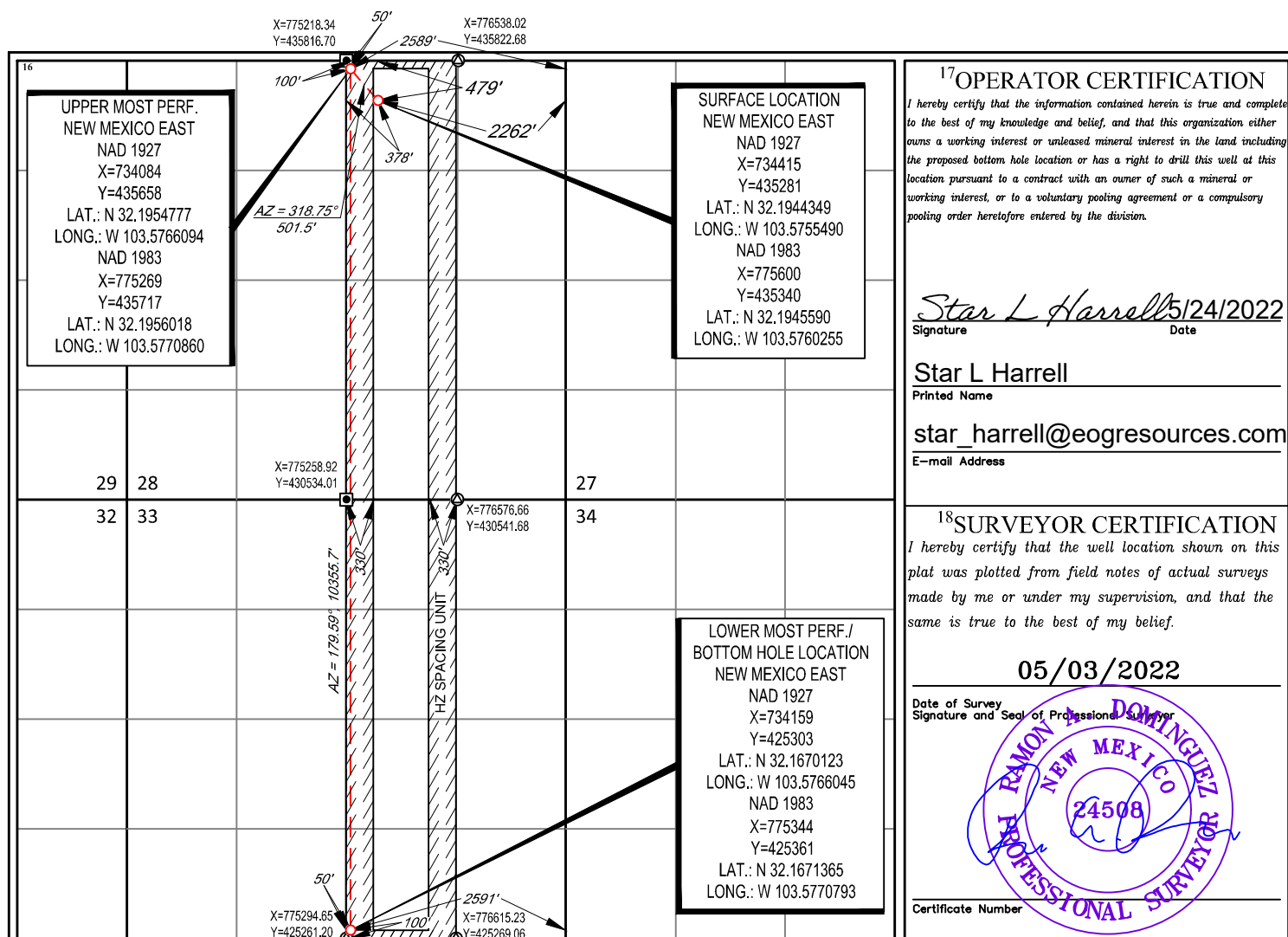
UL or lot no.	Section	Township	Range	Lot Idn	Feet from the	North/South line	Feet from the	East/West line	County
B	28	24-S	33-E	-	479'	NORTH	2262'	EAST	LEA

¹¹Bottom Hole Location If Different From Surface

UL or lot no.	Section	Township	Range	Lot Idn	Feet from the	North/South line	Feet from the	East/West line	County
0	33	24-S	33-E	-	100'	SOUTH	2591'	EAST	LEA

¹² Dedicated Acres 320	¹³ Joint or Infill	¹⁴ Consolidation Code	¹⁵ Order No.
---	-------------------------------	----------------------------------	-------------------------

No allowable will be assigned to this completion until all interests have been consolidated or a non-standard unit has been approved by the division.



District I
1625 N. French Dr., Hobbs, NM 88240
Phone: (575) 393-6161 Fax: (575) 393-0720

District II
811 S. First St., Artesia, NM 88210
Phone: (575) 748-1283 Fax: (575) 748-9720

District III
1000 Rio Brazos Road, Aztec, NM 87410
Phone: (505) 334-6178 Fax: (505) 334-6170

District IV
1220 S. St. Francis Dr., Santa Fe, NM 87505
Phone: (505) 476-3460 Fax: (505) 476-3462

State of New Mexico
Energy, Minerals & Natural Resources
Department
OIL CONSERVATION DIVISION
1220 South St. Francis Dr.
Santa Fe, NM 87505

FORM C-102

Revised August 1, 2011

Submit one copy to appropriate

District Office

☐ **AMENDED REPORT**

WELL LOCATION AND ACREAGE DEDICATION PLAT

¹ API Number 30-025- 50188	² Pool Code 96682	³ Pool Name Triste Draw; Bone Spring, East
⁴ Property Code 317294	⁵ Property Name CONVOY 28 STATE COM	
⁷ OGRID No. 7377	⁸ Operator Name EOG RESOURCES, INC.	⁶ Well Number 201H
		⁹ Elevation 3521'

¹⁰**Surface Location**

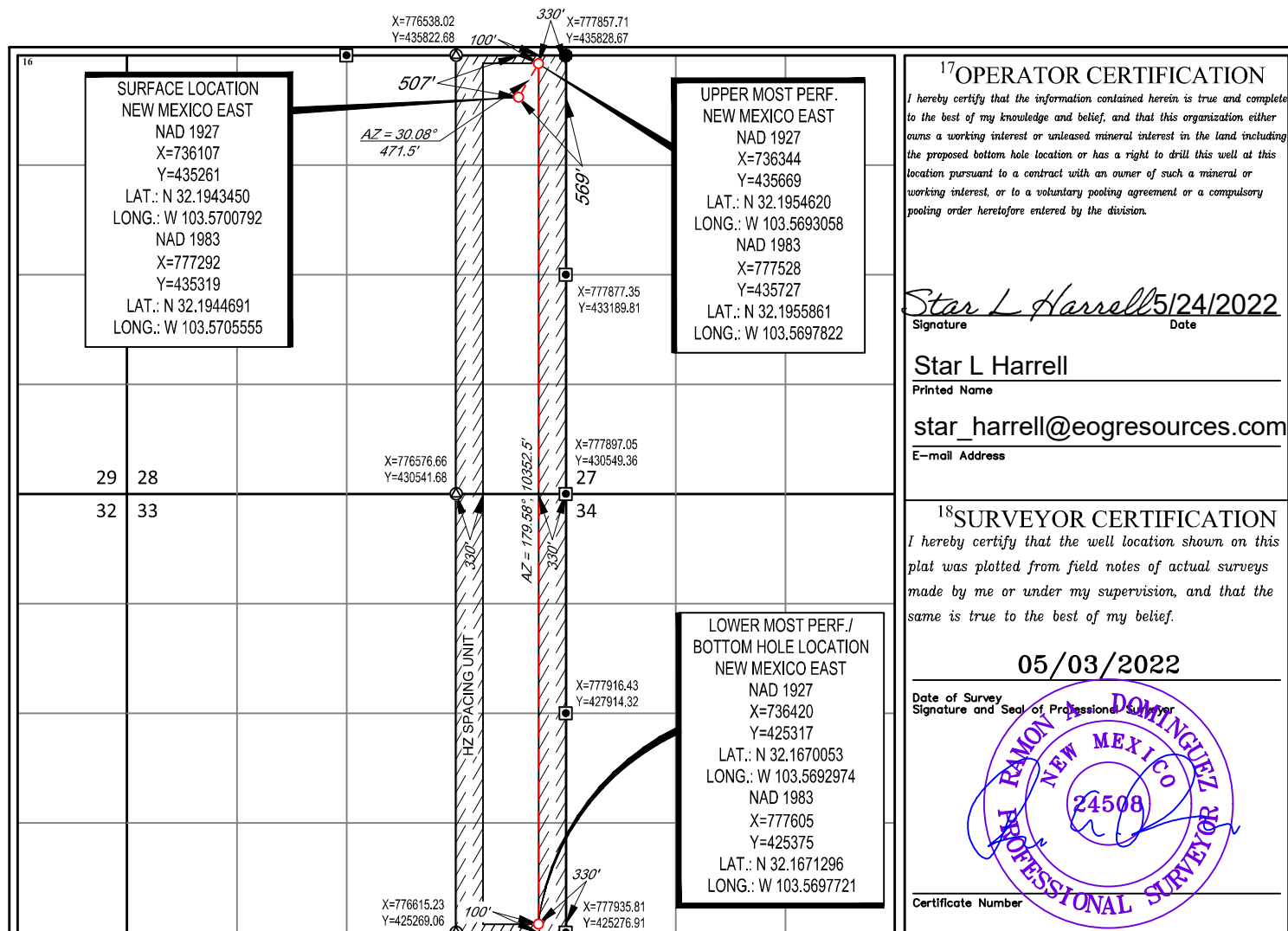
UL or lot no.	Section	Township	Range	Lot Idn	Feet from the	North/South line	Feet from the	East/West line	County
A	28	24-S	33-E	—	507'	NORTH	569'	EAST	LEA

¹¹Bottom Hole Location If Different From Surface

UL or lot no.	Section	Township	Range	Lot Idn	Feet from the	North/South line	Feet from the	East/West line	County
P	33	24-S	33-E	—	100	SOUTH	330'	EAST	LEA

¹² Dedicated Acres 320	¹³ Joint or Infill	¹⁴ Consolidation Code	¹⁵ Order No.
---	-------------------------------	----------------------------------	-------------------------

No allowable will be assigned to this completion until all interests have been consolidated or a non-standard unit has been approved by the division.



District I
1625 N. French Dr., Hobbs, NM 88240
Phone: (575) 393-6161 Fax: (575) 393-0720
District II
811 S. First St., Artesia, NM 88210
Phone: (575) 748-1283 Fax: (575) 748-9720
District III
1000 Rio Brazos Road, Aztec, NM 87410
Phone: (505) 334-6178 Fax: (505) 334-6170
District IV
1220 S. St. Francis Dr., Santa Fe, NM 87505
Phone: (505) 476-3460 Fax: (505) 476-3462

State of New Mexico
Energy, Minerals & Natural Resources
Department
OIL CONSERVATION DIVISION
1220 South St. Francis Dr.
Santa Fe, NM 87505

FORM C-102

Revised August 1, 2011

Submit one copy to appropriate

District Office

☐ AMENDED REPORT

WELL LOCATION AND ACREAGE DEDICATION PLAT

¹ API Number 30-025- 50189		² Pool Code 96682	³ Pool Name Triste Draw; Bone Spring, East
⁴ Property Code 317294	⁵ Property Name CONVOY 28 STATE COM		⁶ Well Number 202H
⁷ OGRID No. 7377	⁸ Operator Name EOG RESOURCES, INC.		⁹ Elevation 3521'

¹⁰Surface Location

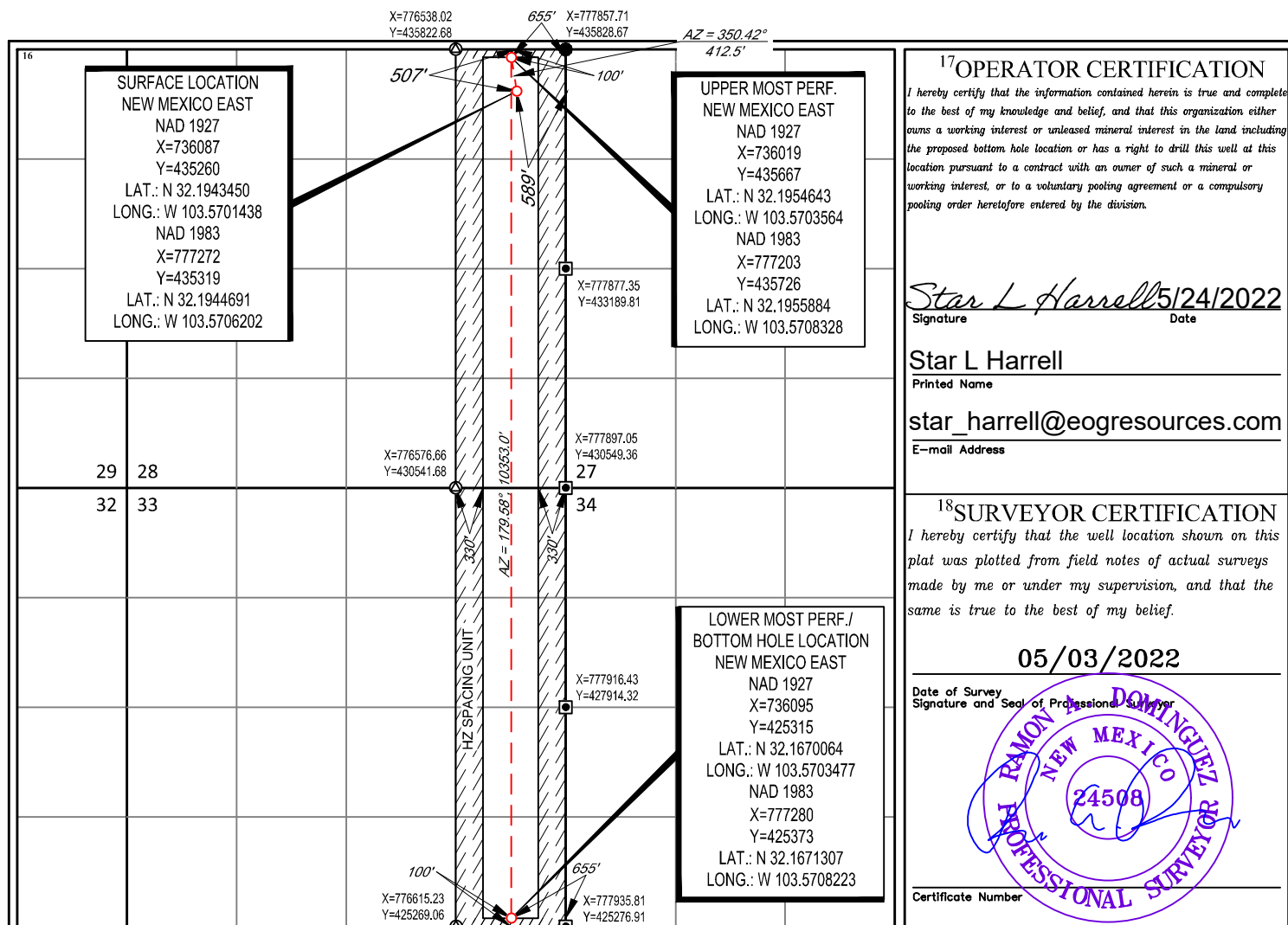
UL or lot no.	Section	Township	Range	Lot Idn	Feet from the	North/South line	Feet from the	East/West line	County
A	28	24-S	33-E	-	507'	NORTH	589'	EAST	LEA

¹¹Bottom Hole Location If Different From Surface

UL or lot no.	Section	Township	Range	Lot Idn	Feet from the	North/South line	Feet from the	East/West line	County
P	33	24-S	33-E	-	100	SOUTH	655'	EAST	LEA

¹² Dedicated Acres 320	¹³ Joint or Infill	¹⁴ Consolidation Code	¹⁵ Order No.
---	-------------------------------	----------------------------------	-------------------------

No allowable will be assigned to this completion until all interests have been consolidated or a non-standard unit has been approved by the division.

¹⁷OPERATOR CERTIFICATION

I hereby certify that the information contained herein is true and complete to the best of my knowledge and belief, and that this organization either owns a working interest or unleased mineral interest in the land including the proposed bottom hole location or has a right to drill this well at this location pursuant to a contract with an owner of such a mineral or working interest, or to a voluntary pooling agreement or a compulsory pooling order heretofore entered by the division.

Star L Harrell 5/24/2022
Signature Date

Star L Harrell

Printed Name

star_harrell@eogresources.com

E-mail Address

¹⁸SURVEYOR CERTIFICATION

I hereby certify that the well location shown on this plat was plotted from field notes of actual surveys made by me or under my supervision, and that the same is true to the best of my belief.

05/03/2022

Date of Survey
Signature and Seal of Professional Surveyor

Ramon A. Dominguez
NEW MEXICO
24508
PROFESSIONAL SURVEYOR
Certificate Number

District I
1625 N. French Dr., Hobbs, NM 88240
Phone: (575) 393-6161 Fax: (575) 393-0720
District II
811 S. First St., Artesia, NM 88210
Phone: (575) 748-1283 Fax: (575) 748-9720
District III
1000 Rio Brazos Road, Aztec, NM 87410
Phone: (505) 334-6178 Fax: (505) 334-6170
District IV
1220 S. St. Francis Dr., Santa Fe, NM 87505
Phone: (505) 476-3460 Fax: (505) 476-3462

State of New Mexico
Energy, Minerals & Natural Resources
Department
OIL CONSERVATION DIVISION
1220 South St. Francis Dr.
Santa Fe, NM 87505

FORM C-102

Revised August 1, 2011

Submit one copy to appropriate

District Office

☐ AMENDED REPORT

WELL LOCATION AND ACREAGE DEDICATION PLAT

¹ API Number 30-025- 50190		² Pool Code 96682	³ Pool Name Triste Draw; Bone Spring, East
⁴ Property Code 317294	⁵ Property Name CONVOY 28 STATE COM		⁶ Well Number 203H
⁷ OGRID No. 7377	⁸ Operator Name EOG RESOURCES, INC.		⁹ Elevation 3525'

¹⁰Surface Location

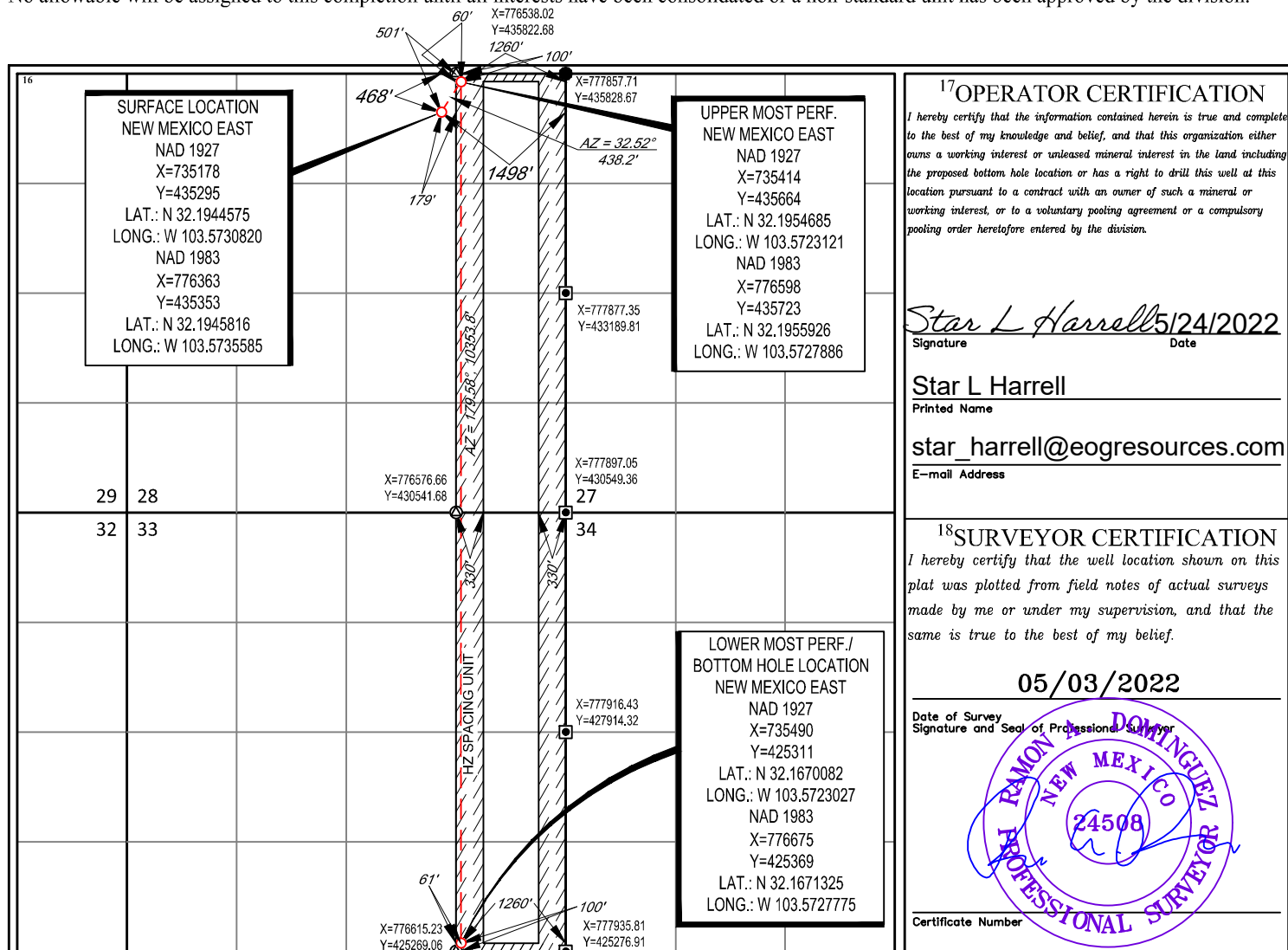
UL or lot no.	Section	Township	Range	Lot Idn	Feet from the	North/South line	Feet from the	East/West line	County
B	28	24-S	33-E	-	468'	NORTH	1498'	EAST	LEA

¹¹Bottom Hole Location If Different From Surface

UL or lot no.	Section	Township	Range	Lot Idn	Feet from the	North/South line	Feet from the	East/West line	County
P	33	24-S	33-E	-	100	SOUTH	1260'	EAST	LEA

¹² Dedicated Acres 320	¹³ Joint or Infill	¹⁴ Consolidation Code	¹⁵ Order No.
---	-------------------------------	----------------------------------	-------------------------

No allowable will be assigned to this completion until all interests have been consolidated or a non-standard unit has been approved by the division.



District I
1625 N. French Dr., Hobbs, NM 88240
Phone: (575) 393-6161 Fax: (575) 393-0720
District II
811 S. First St., Artesia, NM 88210
Phone: (575) 748-1283 Fax: (575) 748-9720
District III
1000 Rio Brazos Road, Aztec, NM 87410
Phone: (505) 334-6178 Fax: (505) 334-6170
District IV
1220 S. St. Francis Dr., Santa Fe, NM 87505
Phone: (505) 476-3460 Fax: (505) 476-3462

State of New Mexico
Energy, Minerals & Natural Resources
Department
OIL CONSERVATION DIVISION
1220 South St. Francis Dr.
Santa Fe, NM 87505

FORM C-102

Revised August 1, 2011

Submit one copy to appropriate

District Office

☐ AMENDED REPORT

WELL LOCATION AND ACREAGE DEDICATION PLAT

¹ API Number 30-025- 50191	² Pool Code 96682	³ Pool Name Triste Draw; Bone Spring, East
⁴ Property Code 317294	⁵ Property Name CONVOY 28 STATE COM	⁶ Well Number 204H
⁷ OGRID No. 7377	⁸ Operator Name EOG RESOURCES, INC.	⁹ Elevation 3520'

¹⁰Surface Location

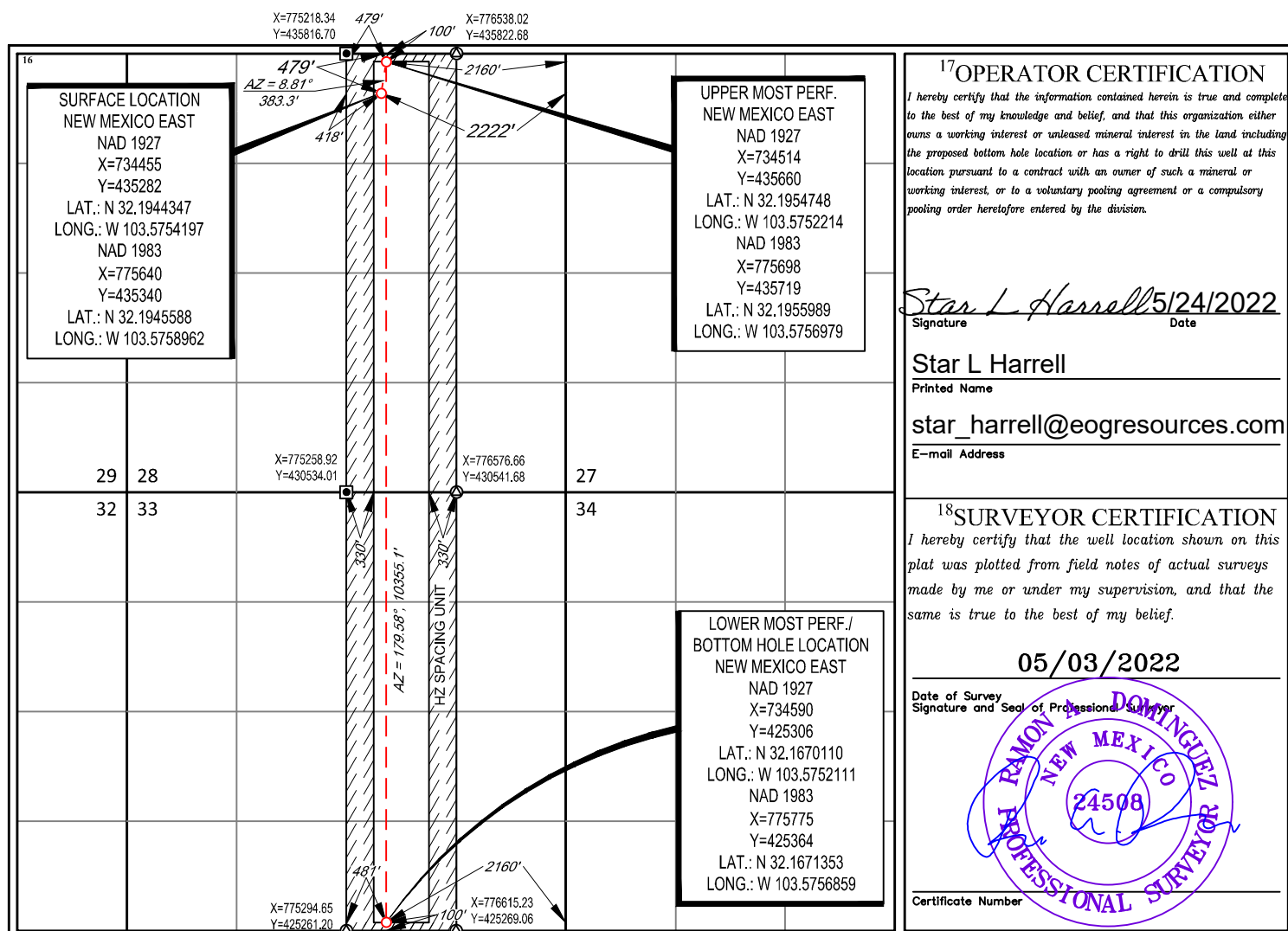
UL or lot no.	Section	Township	Range	Lot Idn	Feet from the	North/South line	Feet from the	East/West line	County
B	28	24-S	33-E	-	479'	NORTH	2222'	EAST	LEA

¹¹Bottom Hole Location If Different From Surface

UL or lot no.	Section	Township	Range	Lot Idn	Feet from the	North/South line	Feet from the	East/West line	County
0	33	24-S	33-E	-	100'	SOUTH	2160'	EAST	LEA

¹² Dedicated Acres 320	¹³ Joint or Infill	¹⁴ Consolidation Code	¹⁵ Order No.
---	-------------------------------	----------------------------------	-------------------------

No allowable will be assigned to this completion until all interests have been consolidated or a non-standard unit has been approved by the division.



District I
1625 N. French Dr., Hobbs, NM 88240
Phone: (575) 393-6161 Fax: (575) 393-0720

District II
811 S. First St., Artesia, NM 88210
Phone: (575) 748-1283 Fax: (575) 748-9720

District III
1000 Rio Brazos Road, Aztec, NM 87410
Phone: (505) 334-6178 Fax: (505) 334-6170

District IV
1220 S. St. Francis Dr., Santa Fe, NM 87505
Phone: (505) 476-3460 Fax: (505) 476-3462

State of New Mexico
Energy, Minerals & Natural Resources
Department
OIL CONSERVATION DIVISION
1220 South St. Francis Dr.
Santa Fe, NM 87505

FORM C-102

Revised August 1, 2011

Submit one copy to appropriate

District Office

AMENDED REPORT

WELL LOCATION AND ACREAGE DEDICATION PLAT

¹ API Number 30-025- 50192	² Pool Code 96682	³ Pool Name Triste Draw; Bone Spring, East
⁴ Property Code 317294	⁵ Property Name CONVOY 28 STATE COM	
⁷ OGRID No. 7377	⁸ Operator Name EOG RESOURCES, INC.	⁶ Well Number 301H
		⁹ Elevation 3525'

¹⁰**Surface Location**

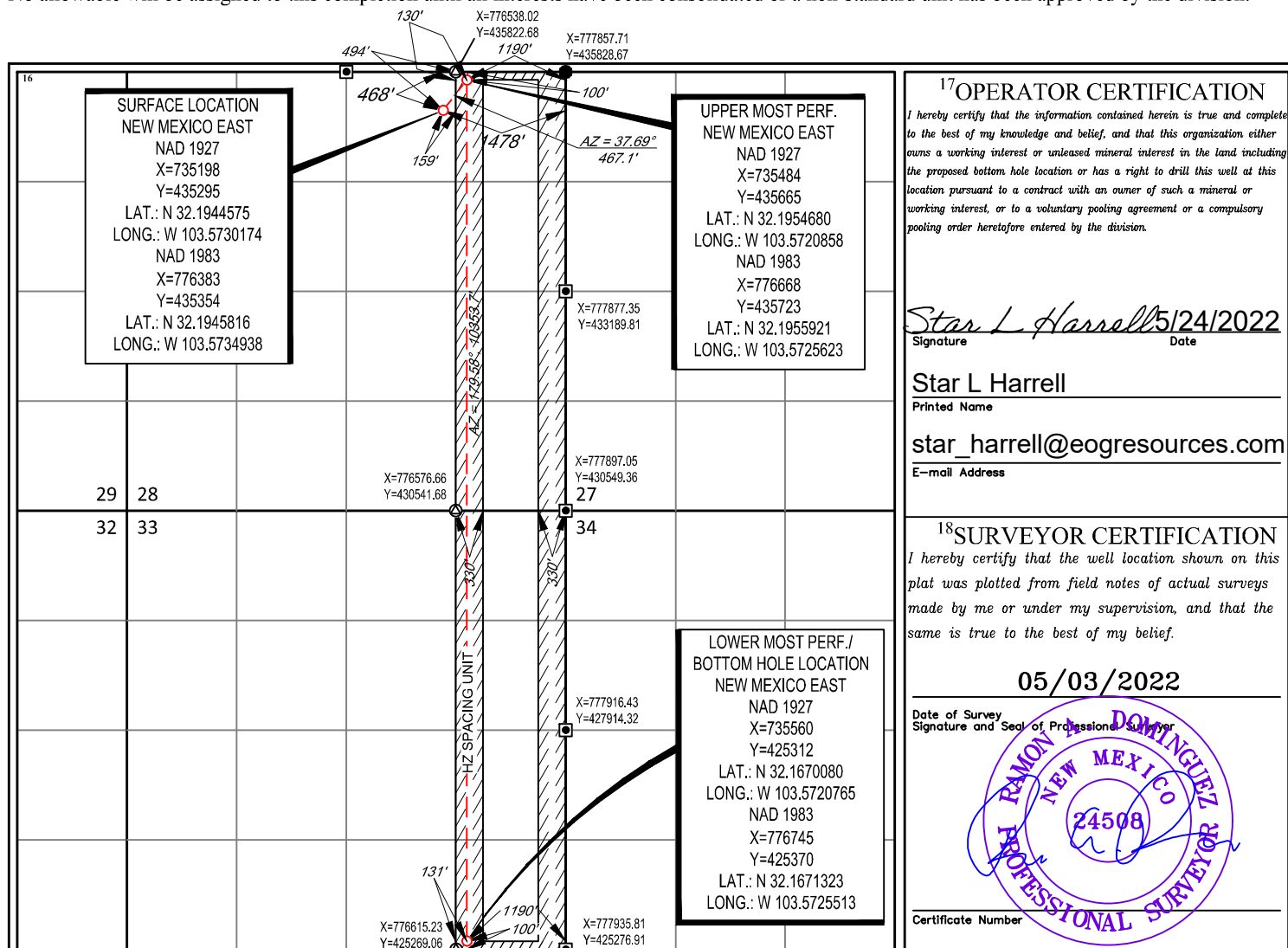
UL or lot no.	Section	Township	Range	Lot Idn	Feet from the	North/South line	Feet from the	East/West line	County
B	28	24-S	33-E	—	468'	NORTH	1478'	EAST	LEA

¹¹Bottom Hole Location If Different From Surface

UL or lot no.	Section	Township	Range	Lot Idn	Feet from the	North/South line	Feet from the	East/West line	County
P	33	24-S	33-E	—	100	SOUTH	1190'	EAST	LEA

¹² Dedicated Acres 320	¹³ Joint or Infill	¹⁴ Consolidation Code	¹⁵ Order No.
---	-------------------------------	----------------------------------	-------------------------

No allowable will be assigned to this completion until all interests have been consolidated or a non-standard unit has been approved by the division.



District I
1625 N. French Dr., Hobbs, NM 88240
Phone: (575) 393-6161 Fax: (575) 393-0720
District II
811 S. First St., Artesia, NM 88210
Phone: (575) 748-1283 Fax: (575) 748-9720
District III
1000 Rio Brazos Road, Aztec, NM 87410
Phone: (505) 334-6178 Fax: (505) 334-6170
District IV
1220 S. St. Francis Dr., Santa Fe, NM 87505
Phone: (505) 476-3460 Fax: (505) 476-3462

State of New Mexico
Energy, Minerals & Natural Resources
Department
OIL CONSERVATION DIVISION
1220 South St. Francis Dr.
Santa Fe, NM 87505

FORM C-102

Revised August 1, 2011

Submit one copy to appropriate

District Office

☐ AMENDED REPORT

WELL LOCATION AND ACREAGE DEDICATION PLAT

¹ API Number 30-025- 50193	² Pool Code 96682	³ Pool Name Triste Draw; Bone Spring, East
⁴ Property Code 317294	⁵ Property Name CONVOY 28 STATE COM	
⁷ OGRID No. 7377	⁸ Operator Name EOG RESOURCES, INC.	⁶ Well Number 302H
		⁹ Elevation 3520'

¹⁰Surface Location

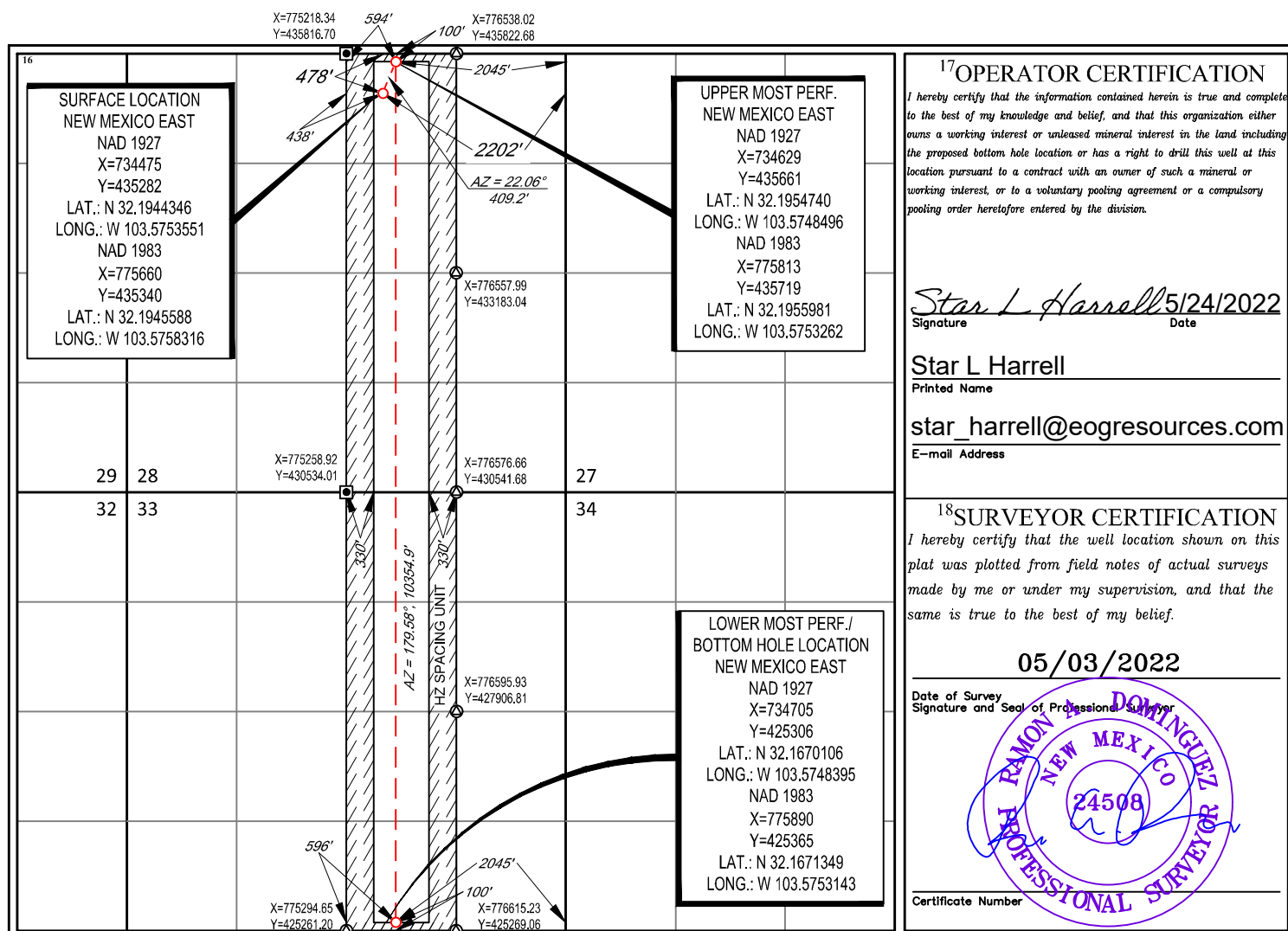
UL or lot no.	Section	Township	Range	Lot Idn	Feet from the	North/South line	Feet from the	East/West line	County
B	28	24-S	33-E	-	478'	NORTH	2202'	EAST	LEA

¹¹Bottom Hole Location If Different From Surface

UL or lot no.	Section	Township	Range	Lot Idn	Feet from the	North/South line	Feet from the	East/West line	County
0	33	24-S	33-E	-	100'	SOUTH	2045'	EAST	LEA

¹² Dedicated Acres 320	¹³ Joint or Infill	¹⁴ Consolidation Code	¹⁵ Order No.
---	-------------------------------	----------------------------------	-------------------------

No allowable will be assigned to this completion until all interests have been consolidated or a non-standard unit has been approved by the division.



District I
1625 N. French Dr., Hobbs, NM 88240
Phone: (575) 393-6161 Fax: (575) 393-0720
District II
811 S. First St., Artesia, NM 88210
Phone: (575) 748-1283 Fax: (575) 748-9720
District III
1000 Rio Brazos Road, Aztec, NM 87410
Phone: (505) 334-6178 Fax: (505) 334-6170
District IV
1220 S. St. Francis Dr., Santa Fe, NM 87505
Phone: (505) 476-3460 Fax: (505) 476-3462

State of New Mexico
Energy, Minerals & Natural Resources
Department
OIL CONSERVATION DIVISION
1220 South St. Francis Dr.
Santa Fe, NM 87505

FORM C-102

Revised August 1, 2011

Submit one copy to appropriate

District Office

☐ AMENDED REPORT

WELL LOCATION AND ACREAGE DEDICATION PLAT

¹ API Number 30-025- 50194	² Pool Code 96682	³ Pool Name Triste Draw; Bone Spring, East
⁴ Property Code 317294	⁵ Property Name CONVOY 28 STATE COM	⁶ Well Number 401H
⁷ OGRID No. 7377	⁸ Operator Name EOG RESOURCES, INC.	⁹ Elevation 3525'

¹⁰Surface Location

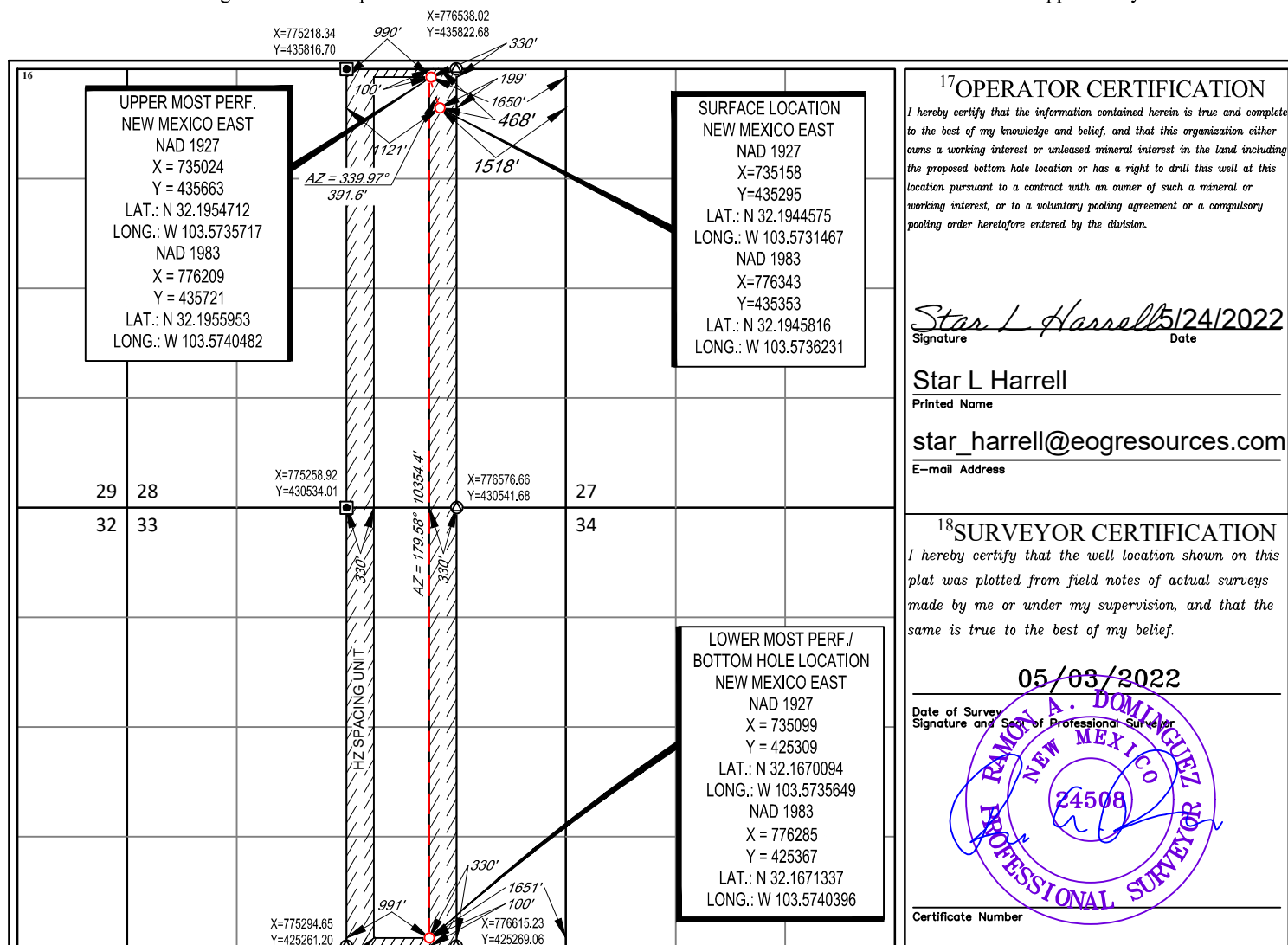
UL or lot no.	Section	Township	Range	Lot Idn	Feet from the	North/South line	Feet from the	East/West line	County
B	28	24-S	33-E	-	468'	NORTH	1518'	EAST	LEA

¹¹Bottom Hole Location If Different From Surface

UL or lot no.	Section	Township	Range	Lot Idn	Feet from the	North/South line	Feet from the	East/West line	County
0	33	24-S	33-E	-	100	SOUTH	1651'	EAST	LEA

¹² Dedicated Acres 320	¹³ Joint or Infill	¹⁴ Consolidation Code	¹⁵ Order No.
---	-------------------------------	----------------------------------	-------------------------

No allowable will be assigned to this completion until all interests have been consolidated or a non-standard unit has been approved by the division.



District I
1625 N. French Dr., Hobbs, NM 88240
Phone: (575) 393-6161 Fax: (575) 393-0720
District II
811 S. First St., Artesia, NM 88210
Phone: (575) 748-1283 Fax: (575) 748-9720
District III
1000 Rio Brazos Road, Aztec, NM 87410
Phone: (505) 334-6178 Fax: (505) 334-6170
District IV
1220 S. St. Francis Dr., Santa Fe, NM 87505
Phone: (505) 476-3460 Fax: (505) 476-3462

State of New Mexico
Energy, Minerals & Natural Resources
Department
OIL CONSERVATION DIVISION
1220 South St. Francis Dr.
Santa Fe, NM 87505

FORM C-102

Revised August 1, 2011

Submit one copy to appropriate

District Office

☐ AMENDED REPORT

WELL LOCATION AND ACREAGE DEDICATION PLAT

¹ API Number 30-025- 50196		² Pool Code 96682	³ Pool Name Triste Draw; Bone Spring, East
⁴ Property Code 317294	⁵ Property Name CONVOY 28 STATE COM		⁶ Well Number 502H
⁷ OGRID No. 7377	⁸ Operator Name EOG RESOURCES, INC.		⁹ Elevation 3521'

¹⁰Surface Location

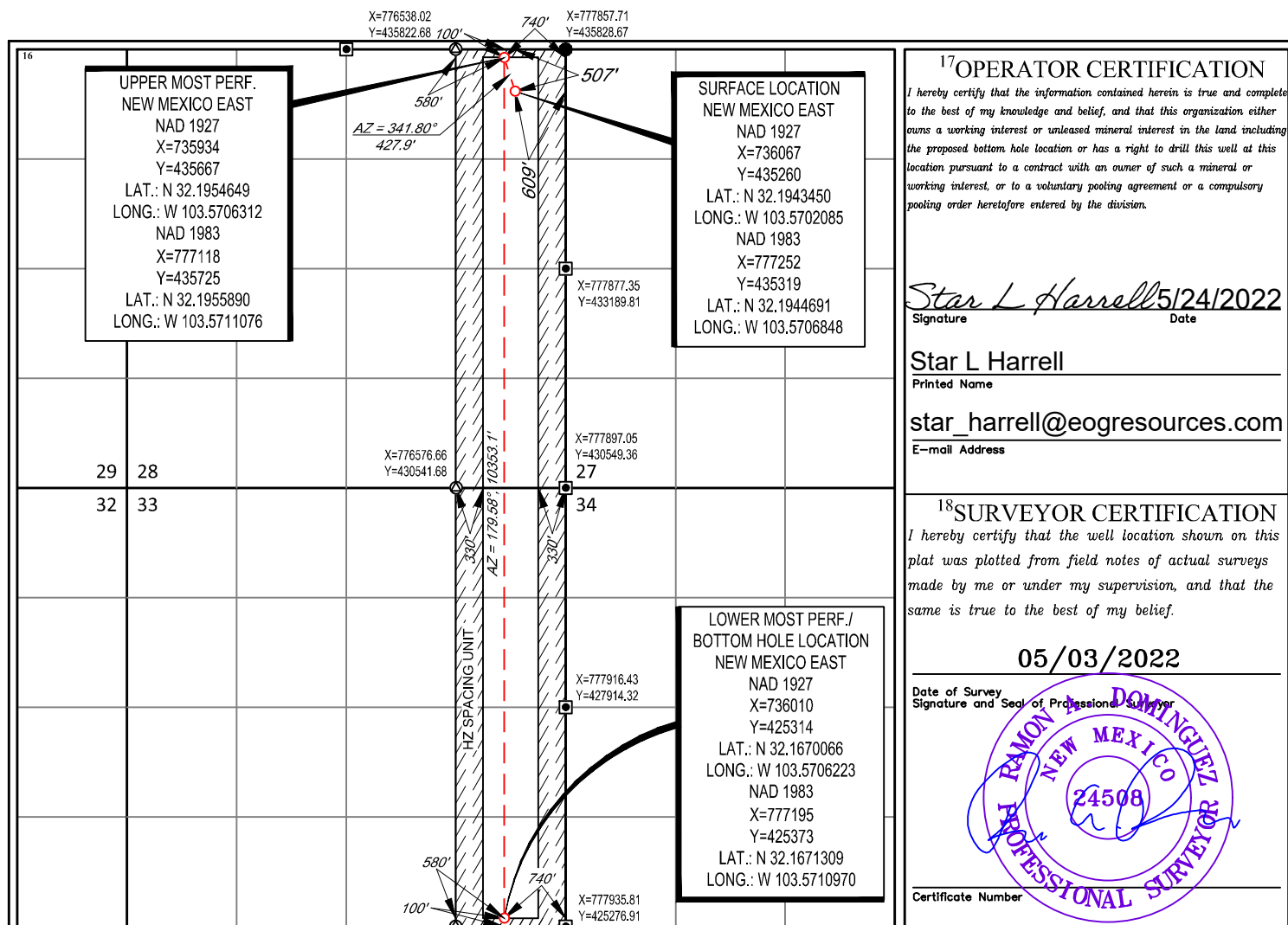
UL or lot no.	Section	Township	Range	Lot Idn	Feet from the	North/South line	Feet from the	East/West line	County
A	28	24-S	33-E	-	507'	NORTH	609'	EAST	LEA

¹¹Bottom Hole Location If Different From Surface

UL or lot no.	Section	Township	Range	Lot Idn	Feet from the	North/South line	Feet from the	East/West line	County
P	33	24-S	33-E	-	100	SOUTH	740'	EAST	LEA

¹² Dedicated Acres 320	¹³ Joint or Infill	¹⁴ Consolidation Code	¹⁵ Order No.
---	-------------------------------	----------------------------------	-------------------------

No allowable will be assigned to this completion until all interests have been consolidated or a non-standard unit has been approved by the division.



**NM State Land Office
Oil, Gas, & Minerals Division**

**STATE/STATE OR
STATE/FEE**

Revised December 2021

COMMUNITIZATION AGREEMENT

ONLINE Version

KNOW ALL PERSONS BY THESE PRESENTS:

API #: 30-0____ - _____

STATE OF NEW MEXICO) Well Name: Caravan 28 State Com 1H
SS)

COUNTY OF **Lea**)

THAT THIS AGREEMENT [which is NOT to be used for carbon dioxide or helium] is entered into as of (date before 1st production) **March 1, 2023**, by and between the parties subscribing, ratifying or consenting hereto, such parties hereinafter being referred to as "Parties hereto";

WHEREAS, the Commissioner of Public Lands of the State of New Mexico is authorized by the Legislature, as set forth in Sec. 19-10-53, New Mexico Statutes, Annotated, 1978, in the interest of conservation of oil & gas and the prevention of waste to consent to and approve the development or operation of State Trust Lands under agreements made by lessees of oil & gas leases thereon, jointly or severally with other oil & gas lessees of State Trust Lands, or oil and gas lessees or mineral owners of privately owned or fee lands, for the purpose of pooling or communitizing such lands to form a proration unit or portion thereof, or well-spacing unit, pursuant to any order, rule or regulation of the New Mexico Oil Conservation Division of the New Mexico Energy, Minerals and Natural Resources Department where such agreement provides for the allocation of the production of oil or gas from such pools or communitized areas on an acreage or other basis found by the Commissioner of Public Lands to be fair and equitable.

WHEREAS, the parties hereto, own working, royalty, or other leasehold interests or operating rights under the oil and gas leases and lands subject to this agreement, and all such State leases are required to remain in good standing and compliant with State laws, rules & regulations, which leases are more particularly described in the schedule attached hereto, marked Exhibit "A" and made a part hereof, for all purposes; and

WHEREAS, said leases, insofar as they cover the Delaware formation or pool as defined by the NMOCD, as further described on Exhibit "A" (hereinafter referred to as "said formation") in and under the land hereinafter described cannot be independently developed and operated in conformity with the well spacing program established for such formation in and under said lands; and

WHEREAS, the parties hereto desire to communitize and pool their respective interests in said leases subject to this agreement for the purpose of developing, operating and producing hydrocarbons in the said formation in and under the land hereinafter described subject to the terms hereof.

ONLINE
version
December 9, 2021

State/State

Caravan 28 State Com 1H (W2W2 Delaware)

1

NOW THEREFORE, in consideration of the premises and the mutual advantages to the parties hereto, it is mutually covenanted and agreed by and between the undersigned as follows:

1. The lands covered by this agreement (hereinafter referred to as the "communitized area") are described as follows:

Subdivisions: **W/2W/2**

Of Sect(s): **28 & 33** Twp: **24S**, Rng: **33E**, NMPM **Lea** County, NM

Containing **320.00** acres, more or less. It is the judgment of the parties hereto that the communitization, pooling and consolidation of the aforesaid land into a single unit for the development and production of hydrocarbons from the said formation in and under said land is necessary and advisable in order to properly develop and produce the hydrocarbons in the said formation beneath the said land in accordance with the well spacing rules of the Oil Conservation Division of the New Mexico Energy, Minerals and Natural Resources Department, and in order to promote the conservation of the hydrocarbons in and that may be produced from said formation in and under said lands, and would be in the public interest;

AND, for the purposes aforesaid, the parties hereto do hereby communitize for proration or spacing purposes only the leases and depths described in Exhibit "A" hereto insofar as they cover hydrocarbons within and that may be produced from the said formation (hereinafter referred to as "communitized substances") beneath the above-described land, into a single communitization, for the development, production, operation and conservation of the hydrocarbons in said formation beneath said lands.

Attached hereto and made a part of this agreement for all purposes, is Exhibit A showing the acreage, depths communitized and ownership (Lessees of Record) of all leases within the communitized area.

2. The communitized area shall be developed and operated as an entirety with the understanding and agreement between the parties hereto that all communitized substances produced therefrom shall be allocated among the leases described in Exhibit "A" hereto in the proportion that the number of surface acres covered by each of such leases and included within the communitized area bears to the total number of acres contained in the communitized area.

3. Subject to Paragraph 5, the royalties payable on communitized substances allocated to the individual leases and the rentals provided for in said leases shall be determined and paid in the manner and on the basis prescribed in each of said leases. Except as provided for under the terms and provisions of the leases described in Exhibit "A" hereto or as herein provided to the contrary, the payment of rentals under the terms of said leases shall not be affected by this agreement; and except as herein modified and changed or heretofore amended, the oil and gas leases subject to this agreement shall remain in full force and effect as originally issued and amended.

4. **EOG Resources, Inc.** shall be the Operator of the said communitized area and all matters of operation shall be determined and performed by **EOG Resources, Inc.**.

5. The State of New Mexico hereafter is entitled to the right to take in kind its share for the communitized substances allocated to such tract, and Operator shall make deliveries of such royalty share taken in kind in conformity with applicable contracts, laws, and regulations.

6. There shall be no obligation upon the parties hereto to offset any well or wells situated on the tracts of land comprising the communitized area, nor shall the Operator be required to measure separately the communitized substances by reason of the diverse ownership of the separate tracts of land comprising the said communitized area; provided, however, that the parties hereto shall not be released from their obligation to protect the communitized area from drainage of communitized substances by wells which may be drilled within offset distance (as that term is defined) of the communitized area.

7. The commencement, completion, and continued operation or production of a well or wells of communitized substances on the communitized area shall be considered as the commencement, completion, continued operation or production as to each of the leases described in Exhibit "A" hereto.

8. The production of communitized substances and disposal thereof shall be in conformity with the allocations, allotments, and quotas made or fixed by any duly authorized person or regulatory body under applicable Federal or State laws. This agreement shall be subject to all applicable Federal and State laws, executive orders, rules and regulations affecting the performance of the provisions hereof, and no party hereto shall suffer a forfeiture or be liable in damages for failure to comply with any of the provisions of this agreement if compliance is prevented by or if such failure results from compliance with any such laws, orders, rules and regulations.

9. This agreement shall be effective as of the date hereinabove written upon execution by the necessary parties, notwithstanding the date of execution, and upon approval by the Commissioner of Public Lands, shall remain in full force and effect for a period of one year from the date hereof and as long thereafter as communitized substances are produced from the communitized area in paying quantities, and so long as all State leases remain in good standing with all State laws, rules, and regulations; provided, that this agreement shall not expire if there is a well capable of producing gas in paying quantities located upon some part of the communitized area, if such a well is shut-in due to the inability of the Operator to obtain a pipeline connection or to market the gas therefrom, and if either: **(a)** a shut-in royalty has been timely and properly paid pursuant to the provisions of one of the State of New Mexico oil and gas leases covering lands subject to this agreement so as to prevent the expiration of such lease; or **(b)** each of the State of New Mexico oil and gas leases covering lands subject to this agreement is in its primary term (if a five-year lease), or in its primary or secondary term (if a ten-year lease), or is held by production from another well. Provided further, however, that prior to production in paying quantities from the communitized

area, and upon fulfillment of all requirements of the Commissioner of Public Lands with respect to any dry hole or abandoned well drilled upon the communitized area, this agreement may be terminated at any time by mutual agreement of the parties hereto. This agreement shall not terminate upon cessation of production of communitized substances if, within sixty (60) days thereafter, reworking or drilling operations on the communitized area are commenced and are thereafter conducted with reasonable diligence. As to State Trust Lands, written notice of intention to commence such operations shall be filed with the Commissioner of Public Lands within thirty (30) days after the cessation of such production, and a report of the status of such operations shall be made by the Operator to the Commissioner every thirty (30) days, and the cessation of such operations for more than twenty (20) consecutive days shall be considered as an abandonment of such operations as to any lease from the State of New Mexico included in this agreement.

10. Operator will furnish the Oil Conservation Division of the New Mexico Energy, Minerals and Natural Resources Department, and the Commissioner of Public Lands of the State of New Mexico, with any and all reports, statements, notices and well logs and records which may be required under the laws and regulations of the State of New Mexico.

11. It is agreed between the parties hereto that the Commissioner of Public Lands, or his duly authorized representatives, shall have the right of supervision over all operations under the communitized area to the same extent and degree as provided in the oil and gas leases described in Exhibit "A" hereto and in the applicable oil and gas regulations of the State of New Mexico.

12. If any order of the Oil Conservation Division of the New Mexico Energy Minerals and Natural Resources Department, upon which this agreement is predicated or based is in anyway changed or modified, then in such event said agreement is likewise modified to conform thereto.

13. This agreement may be executed in any number of counterparts, no one of which needs to be executed by all parties, or may be ratified or consented to by separate instruments, in writing, specifically referring hereto, and shall be binding upon all parties who have executed such a counterpart, ratification or consent hereto with the same force and effect as if all parties had signed the same document.

14. This agreement shall be binding upon the parties hereto and shall extend to and be binding upon their respective heirs, executors, administrators, successors and assigns.

IN WITNESS WHEREOF, the parties hereto have executed this agreement as of the day and year first above written.

OPERATOR: EOG Resources, Inc.

Agent & Attorney-in-Fact (Signature of Authorized Agent)

Acknowledgment in an Representative Capacity

State of Texas)
County of Midland SS)

This instrument was acknowledged before me on _____ Date : _____

By: Matthew W. Smith
Name(s) of Person(s)

(Seal)

Signature of Notarial Officer

My commission expires: _____

ST NM VO-7363-1

BY: Matthew W. Smith (Name and Title of Authorized Agent)

(Signature of Authorized Agent)

State of Texas)
County of Midland SS)

Date:

Name(s) of Person(s)

(Seal)

Signature of Notarial Officer

My commission expires: _____

EXHIBIT AAttached to and made a part of that Communitization Agreement dated March 1, 2023by and between EOG Resources, Inc., (Operator & Lessee of Record) covering the
Subdivisions : W/2W/2Sect(s): 28 & 33, Twnshp 24S, Rnge: 33E, NMPM Lea County, NMOPERATOR of Communitized Area: EOG Resources, Inc.**DESCRIPTION OF LEASES COMMITTED:****TRACT NO. 1**Lessor: State of New Mexico acting by and through its Commissioner of Public LandsLessee of Record: EOG Resources, Inc.Serial No. of Lease: VB-0647-1 Date of Lease: March 1, 2005

Description of Lands Committed:

Subdivisions: W/2W/2Sect(s): 28 Twnshp: 24S, Rng: 33E NMPM Lea County NMNo. of Acres: 160.00**TRACT NO. 2**Lessor: State of New Mexico acting by and through its Commissioner of Public LandsLessee of Record: EOG Resources, Inc.Serial No. of Lease: V0-7363-1 Date of Lease: April 1, 2005

Description of Lands Committed:

Subdivisions: W/2W/2Sect(s): 33 Twnshp: 24S Rng: 33E NMPM Lea County, NMNo. of Acres: 160.00

RECAPITULATION

Tract number	Number of Acres Committed	Percentage of Interest In Communitized Area (Must equal 100%)
No. 1	<u>160.00</u>	<u>50.00%</u>
No. 2	<u>160.00</u>	<u>50.00%</u>
TOTALS	<u>320.00</u>	<u>100.00%</u>

ONLINE
version
December 9, 2021

State/State

Caravan 28 State Com 1H (W2W2 Delaware)



5509 Champions Dr, Midland, Texas 79706

Date: March 25, 2024

Re: Vessel Swap Discussion

Dear Mr. Wrinkle:

EOG Resources, Inc. respectfully requests to update language in our approved and pending commingling applications in the lists below. EOG is requesting to update our measurement language to include Orifice and Coriolis measurement. This change does not change our allocation methodology.

APPROVED COMMINGLE APPLICATIONS

COMMINGLE APPLICATION	ORDER #
Quail 2 State Com CTB	PLC-654A
Bandit 29 State Com CTB	PLC-645A
Taipan-Adder 31 State CTB	PLC-667A
Falcon 25 Fed Com CTB	PLC-757
Fearless 23 North Fed Com CTB	PLC-866
Fearless 26 Fed Com CTB	PLC-771
Getty 5 Fed Com CTB	PLC-642A
Hawk 35 Fed CTB	PC-1297A
Heartthrob 17 State Com CTB	PLC-719
Holyfield 9 Fed Com East CTB	PLC-822

COMMINGLE APPLICATION	ORDER #
Holyfield 9 Fed Com West CTB	PLC-880
Merciless 13 Fed Com CTB	PLC-744
Modelo 10 Fed Com CTB	PLC-882
Neptune 10 State Com CTB	PLC-465A
Pegasus 3 Fed Com CTB	PLC-821
Python 36 State Com CTB	PLC-675B
Resolute 12 Fed Com CTB	PLC-778
Savage 2 State Com CTB	PLC-591B
Valiant 24 Fed Com CTB	PLC-681

PENDING COMMINGLE APPLICATIONS

COMMINGLE APPLICATION	ACTION ID #	SUBMISSION DATE	Previously Approved Order #
Convoy 28/Central State Com CTB	200051	03/24/2023	PLC-502
Hearns 34 State Com CTB	132371	08/10/2022	
Hemlock 32 State CTB	214514	05/08/2023	PLC-620A
Icy 18 Fed CTB	269923	09/28/2023	PLC-911
Jefe 29 Fed Com CTB	163974	12/06/2022	PLC-871
Thrasher 33 Fed Com CTB	316838	02/23/2024	
Yukon 20 Fed Com CTB	287742	11/21/2023	CTB-1020

Please do not hesitate to contact me if I can provide you with any additional information.

Best regards,

Lisa Youngblood

lisa_youngblood@eogresources.com

432-247-6331

EOG Resources, Inc.

**STATE OF NEW MEXICO
ENERGY, MINERALS AND NATURAL RESOURCES DEPARTMENT
OIL CONSERVATION DIVISION**

**APPLICATION FOR SURFACE COMMINGLING
SUBMITTED BY EOG RESOURCES, INC**

ORDER NO. PLC-502-A

ORDER

The Director of the New Mexico Oil Conservation Division (“OCD”), having considered the application and the recommendation of the OCD Engineering Bureau, issues the following Order.

FINDINGS OF FACT

1. EOG Resources, Inc (“Applicant”) submitted a complete application to surface commingle the oil and gas production from the pools, leases, and wells as described in Exhibit A (“Application”).
2. Applicant proposed a method to allocate the oil and gas production to the pools, leases, and wells to be commingled.
3. Applicant provided notice of the Application to all persons owning an interest in the oil and gas production to be commingled, including the owners of royalty and overriding royalty interests, regardless of whether they have a right or option to take their interests in kind, and those persons either submitted a written waiver or did not file an objection to the Application.
4. Applicant provided notice of the Application to the Bureau of Land Management (“BLM”) or New Mexico State Land Office (“NMSLO”), as applicable.
5. Applicant certified the commingling of oil and gas production from the pools, leases, and wells will not in reasonable probability reduce the value of the oil and gas production to less than if it had remained segregated.
6. Applicant in the notice for the Application stated that it sought authorization to prospectively include additional pools, leases, and wells in accordance with 19.15.12.10 C.(4)(g) NMAC.
7. Applicant stated that it sought authorization to surface commingle and off-lease measure, as applicable, oil and gas production from wells which have not yet been approved to be drilled, but will produce from a pool and lease as described in Exhibit A.

CONCLUSIONS OF LAW

8. OCD has jurisdiction to issue this Order pursuant to the Oil and Gas Act, NMSA 1978, §§ 70-2-6, 70-2-11, 70-2-12, 70-2-16, and 70-2-17, 19.15.12. NMAC, and 19.15.23. NMAC.
9. Applicant satisfied the notice requirements for the Application in accordance with 19.15.12.10 A.(2) NMAC, 19.15.12.10 C.(4)(c) NMAC, and 19.15.12.10 C.(4)(e) NMAC, as applicable.

10. Applicant satisfied the notice requirements for the Application in accordance with 19.15.23.9 A.(5) NMAC and 19.15.23.9 A.(6) NMAC, as applicable.
11. Applicant's proposed method of allocation, as modified herein, complies with 19.15.12.10 B.(1) NMAC or 19.15.12.10 C.(1) NMAC, as applicable.
12. Commingling of oil and gas production from state, federal, or tribal leases shall not commence until approved by the BLM or NMSLO, as applicable, in accordance with 19.15.12.10 B.(3) NMAC and 19.15.12.10 C.(4)(h) NMAC.
13. Applicant satisfied the notice requirements for the subsequent addition of pools, leases, and wells in the notice for the Application, in accordance with 19.15.12.10 C.(4)(g) NMAC. Subsequent additions of pools, leases, and wells within Applicant's defined parameters, as modified herein, will not, in reasonable probability, reduce the commingled production's value or otherwise adversely affect the interest owners in the production to be added.
14. By granting the Application with the conditions specified below, this Order prevents waste and protects correlative rights, public health, and the environment.

ORDER

1. Applicant is authorized to surface commingle oil and gas production from the pools, leases, and wells as described in Exhibit A.

Applicant is authorized to store and measure oil and gas production off-lease from the pools, leases, and wells as described in Exhibit A at a central tank battery or gas title transfer meter described in Exhibit A.

Applicant is authorized to surface commingle oil and gas production from wells not included in Exhibit A but that produce from a pool and lease as described in Exhibit A.

Applicant is authorized to store and measure oil and gas production off-lease from wells not included in Exhibit A but that produce from a pool and lease as described in Exhibit A at a central tank battery or gas title transfer meter described in Exhibit A.

2. This Order supersedes Order PLC-502.
3. The allocation of oil and gas production to wells not included in Exhibit A but that produce from a pool and lease as described in Exhibit A shall be determined in the same manner as to wells identified in Exhibit A that produce from that pool and lease, provided that if more than one allocation method is being used or if there are no wells identified in Exhibit A that produce from the pool and lease, then allocation of oil and gas production to each well not included in Exhibit A shall be determined by OCD prior to commingling production from it with the production from another well.
4. The oil and gas production for each well identified in Exhibit A shall be separated and metered prior to commingling it with production from another well.

5. Applicant shall measure and market the commingled oil at a central tank battery described in Exhibit A in accordance with this Order and 19.15.18.15. NMAC or 19.15.23.8. NMAC.
6. Applicant shall measure and market the commingled gas at a well pad, central delivery point, central tank battery, or gas title transfer meter described in Exhibit A in accordance with this Order and 19.15.19.9. NMAC, provided however that if the gas is vented or flared, and regardless of the reason or authorization pursuant to 19.15.28.8 B. NMAC for such venting or flaring, Applicant shall measure or estimate the gas in accordance with 19.15.28.8 E. NMAC.
7. Applicant shall calibrate the meters used to measure or allocate oil and gas production in accordance with 19.15.12.10 C.(2) NMAC.
8. If the commingling of oil and gas production from any pool, lease, or well reduces the value of the commingled oil and gas production to less than if it had remained segregated, no later than sixty (60) days after the decrease in value has occurred Applicant shall submit a new surface commingling application to OCD to amend this Order to remove the pool, lease, or well whose oil and gas production caused the decrease in value. If Applicant fails to submit a new application, this Order shall terminate on the following day, and if OCD denies the application, this Order shall terminate on the date of such action.
9. Applicant may submit an application to amend this Order to add pools, leases, and subsequently drilled wells with spacing units adjacent to or within the tracts commingled by this Order by submitting a Form C-107-B in accordance with 19.15.12.10 C.(4)(g) NMAC, provided the pools, leases, and subsequently drilled wells are within the identified parameters included in the Application.
10. If a well is not included in Exhibit A but produces from a pool and lease as described in Exhibit A, then Applicant shall submit Forms C-102 and C-103 to the OCD Engineering Bureau after the well has been approved to be drilled and prior to off-lease measuring or commingling oil or gas production from it with the production from another well. The Form C-103 shall reference this Order and identify the well, proposed method to determine the allocation of oil and gas production to it, and the location(s) that commingling of its production will occur.
11. Applicant shall not commence commingling oil or gas production from state, federal, or tribal leases until approved by the BLM or NMSLO, as applicable.
12. If OCD determines that Applicant has failed to comply with any provision of this Order, OCD may take any action authorized by the Oil and Gas Act or the New Mexico Administrative Code (NMAC).

13. OCD retains jurisdiction of this matter and reserves the right to modify or revoke this Order as it deems necessary.

**STATE OF NEW MEXICO
OIL CONSERVATION DIVISION**



**GERASIMOS RAZATOS
DIRECTOR (ACTING)**

DATE: 4/23/2025

State of New Mexico
Energy, Minerals and Natural Resources Department

Exhibit A

Order: PLC-502-A

Operator: EOG Resources, Inc (7377)

Central Tank Battery: Convoy 28 State Com Central Tank Battery

Central Tank Battery Location: UL I, Section 28, Township 24 South, Range 33 East

Central Tank Battery: Convoy Central Central Tank Battery

Central Tank Battery Location: UL G, Section 28, Township 24 South, Range 33 East

Gas Title Transfer Meter Location:

Pools

Pool Name	Pool Code
TRISTE DRAW;BONE SPRING, EAST	96682
WC-025 G-09 S243336I;UPPER WOLFCAMP	98092
TRISTE DRAW;DELAWARE, EAST	59940

Leases as defined in 19.15.12.7(C) NMAC

Lease	UL or Q/Q	S-T-R
CA Bone Spring SLO 203971 PUN 1378771	D, E, L, M	28-24S-33E
	D, E, L, M	33-24S-33E
CA Bone Spring SLO 203884 PUN 1375975	C, F, K, N	28-24S-33E
	C, F, K, N	33-24S-33E
CA Bone Spring SLO 203701 PUN 1368873	B, G, J, O	28-24S-33E
	B, G, J, O	33-24S-33E
CA Bone Spring SLO 203602 PUN 1356681	A, H, I, P	28-24S-33E
	A, H, I, P	33-24S-33E
CA Wolfcamp SLO 203882 PUN 1375961	W/2	28-24S-33E
	W/2	33-24S-33E
CA Wolfcamp SLO 203703 PUN 1368864	B, G, J, O	28-24S-33E
	B, G, J, O	33-24S-33E
CA Wolfcamp SLO 203702 PUN 1368851	A, H, I, P	28-24S-33E
	A, H, I, P	33-24S-33E
CA Delaware SLO 204553 PUN 1398506	D, E, L, M	28-24S-33E
	D, E, L, M	33-24S-33E
State Lease V0-7363-0001	W/2	33-24S-33E
State Lease V0-7378-0001	E/2	33-24S-33E
State Lease VB-1743-0001	E/2	28-24S-33E
State Lease VB-0647-0001	W/2	28-24S-33E

Wells

Well API	Well Name	UL or Q/Q	S-T-R	Pool
30-025-41602	CARAVAN BVW STATE #008H	D, E, L, M	33-24S-33E	96682
30-025-41610	CARAVAN BVV STATE #006H	C, F, K, N	28-24S-33E	96682
30-025-41638	CARAVAN BVX STATE #011H	A, H, I, P	33-24S-33E	96682

30-025-41641	CARAVAN BVW STATE #009H	C, F, K, N	33-24S-33E	96682
30-025-41642	CONVOY BUC STATE #002H	B, G, J, O	28-24S-33E	96682
30-025-41647	CONVOY BUC STATE #001H	A, H, I, P	28-24S-33E	96682
30-025-41655	CARAVAN BVV STATE #007H	D, E, L, M	28-24S-33E	96682
30-025-41744	CARAVAN BVX STATE #010H	B, G, J, O	33-24S-33E	96682
30-025-43549	CONVOY 28 STATE COM #501H	A, H, I, P	28-24S-33E	96682
		A, H, I, P	33-24S-33E	
30-025-44255	CONVOY 28 STATE COM #701H	A, H, I, P	28-24S-33E	98092
		A, H, I, P	33-24S-33E	
30-025-44256	CONVOY 28 STATE COM #702H	A, H, I, P	28-24S-33E	98092
		A, H, I, P	33-24S-33E	
30-025-44257	CONVOY 28 STATE COM #703H	A, H, I, P	28-24S-33E	98092
		A, H, I, P	33-24S-33E	
30-025-44258	CONVOY 28 STATE COM #704H	B, G, J, O	28-24S-33E	98092
		B, G, J, O	33-24S-33E	
30-025-44259	CONVOY 28 STATE COM #606H	B, G, J, O	28-24S-33E	96682
		B, G, J, O	33-24S-33E	
30-025-44260	CONVOY 28 STATE COM #601H	A, H, I, P	28-24S-33E	96682
		A, H, I, P	33-24S-33E	
30-025-44261	CONVOY 28 STATE COM #602H	B, G, J, O	28-24S-33E	96682
		B, G, J, O	33-24S-33E	
30-025-44274	CONVOY 28 STATE COM #705H	B, G, J, O	28-24S-33E	98092
		B, G, J, O	33-24S-33E	
30-025-45369	CARAVAN 28 STATE COM #601H	C, F, K, N	28-24S-33E	96682
		C, F, K, N	33-24S-33E	
30-025-45370	CARAVAN 28 STATE COM #701H	W/2	28-24S-33E	98092
		W/2	33-24S-33E	
30-025-45371	CARAVAN 28 STATE COM #702H	W/2	28-24S-33E	98092
		W/2	33-24S-33E	
30-025-45372	CARAVAN 28 STATE COM #703H	W/2	28-24S-33E	98092
		W/2	33-24S-33E	
30-025-45464	CARAVAN 28 STATE COM #602H	D, E, L, M	28-24S-33E	96682
		D, E, L, M	33-24S-33E	
30-025-45465	CARAVAN 28 STATE COM #704H	W/2	28-24S-33E	98092
		W/2	33-24S-33E	
30-025-45466	CARAVAN 28 STATE COM #705H	W/2	28-24S-33E	98092
		W/2	33-24S-33E	
30-025-50185	CONVOY 28 STATE COM #101H	A, H, I, P	28-24S-33E	96682
		A, H, I, P	33-24S-33E	
30-025-50186	CONVOY 28 STATE COM #102H	B, G, J, O	28-24S-33E	96682
		B, G, J, O	33-24S-33E	
30-025-50187	CONVOY 28 STATE COM #103H	B, G, J, O	28-24S-33E	96682
		B, G, J, O	33-24S-33E	
30-025-50188	CONVOY 28 STATE COM #201H	A, H, I, P	28-24S-33E	96682
		A, H, I, P	33-24S-33E	
30-025-50189	CONVOY 28 STATE COM #202H	A, H, I, P	28-24S-33E	96682
		A, H, I, P	33-24S-33E	

30-025-50190	CONVOY 28 STATE COM #203H	A, H, I, P A, H, I, P	28-24S-33E 33-24S-33E	96682
30-025-50191	CONVOY 28 STATE COM #204H	B, G, J, O B, G, J, O	28-24S-33E 33-24S-33E	96682
30-025-50192	CONVOY 28 STATE COM #301H	A, H, I, P A, H, I, P	28-24S-33E 33-24S-33E	96682
30-025-50193	CONVOY 28 STATE COM #302H	B, G, J, O B, G, J, O	28-24S-33E 33-24S-33E	96682
30-025-50194	CONVOY 28 STATE COM #401H	B, G, J, O B, G, J, O	28-24S-33E 33-24S-33E	96682
30-025-50196	CONVOY 28 STATE COM #502H	A, H, I, P A, H, I, P	28-24S-33E 33-24S-33E	96682
30-025-51062	CARAVAN 28 STATE COM #102H	D, E, L, M D, E, L, M	28-24S-33E 33-24S-33E	96682
30-025-51063	CARAVAN 28 STATE COM #103H	C, F, K, N C, F, K, N	28-24S-33E 33-24S-33E	96682
30-025-51064	CARAVAN 28 STATE COM #201H	D, E, L, M D, E, L, M	28-24S-33E 33-24S-33E	96682
30-025-51065	CARAVAN 28 STATE COM #202H	D, E, L, M D, E, L, M	28-24S-33E 33-24S-33E	96682
30-025-51066	CARAVAN 28 STATE COM #203H	D, E, L, M D, E, L, M	28-24S-33E 33-24S-33E	96682
30-025-51067	CARAVAN 28 STATE COM #204H	C, F, K, N C, F, K, N	28-24S-33E 33-24S-33E	96682
30-025-51068	CARAVAN 28 STATE COM #205H	C, F, K, N C, F, K, N	28-24S-33E 33-24S-33E	96682
30-025-51069	CARAVAN 28 STATE COM #301H	D, E, L, M D, E, L, M	28-24S-33E 33-24S-33E	96682
30-025-51070	CARAVAN 28 STATE COM #401H	D, E, L, M D, E, L, M	28-24S-33E 33-24S-33E	96682
30-025-51071	CARAVAN 28 STATE COM #402H	C, F, K, N C, F, K, N	28-24S-33E 33-24S-33E	96682
30-025-51072	CARAVAN 28 STATE COM #580H	D, E, L, M D, E, L, M	28-24S-33E 33-24S-33E	96682
30-025-51150	CARAVAN 28 STATE COM #001H	D, E, L, M D, E, L, M	28-24S-33E 33-24S-33E	59940

Sante Fe Main Office
Phone: (505) 476-3441

General Information
Phone: (505) 629-6116

Online Phone Directory
<https://www.emnrd.nm.gov/oed/contact-us>

State of New Mexico
Energy, Minerals and Natural Resources
Oil Conservation Division
1220 S. St Francis Dr.
Santa Fe, NM 87505

CONDITIONS

Action 200051

CONDITIONS

Operator: EOG RESOURCES INC 5509 Champions Drive Midland, TX 79706	OGRID: 7377
	Action Number: 200051
	Action Type: [C-107] Surface Commingle or Off-Lease (C-107B)

CONDITIONS

Created By	Condition	Condition Date
sarah.clelland	Please review the content of the order to ensure you are familiar with the authorities granted and any conditions of approval. If you have any questions regarding this matter, please email us at OCD.Engineer@emnrd.nm.gov .	4/24/2025