

State of New Mexico
Energy, Minerals and Natural Resources Department

Michelle Lujan Grisham
Governor

Melanie Kenderdine
Cabinet Secretary

Erin Taylor
Deputy Secretary

Gerasimos "Gerry" Razatos
Division Director (Acting)
Oil Conservation Division



Jaclyn M. McLean
jmclean@hardymclean.com

ADMINISTRATIVE NON-STANDARD LOCATION

Administrative Order NSL – 8952

**Permian Resources Operating, LLC [OGRID 372165]
Riddler 3 10 Federal Com Well No. 403H
API No. 30-015-Pending**

Reference is made to your application received on April 7th, 2025.

Proposed Location

	<u>Footages</u>	<u>Unit/Lot</u>	<u>Sec.</u>	<u>Twsp</u>	<u>Range</u>	<u>County</u>
Surface	324 FNL & 935 FEL	A/1	03	20S	34E	Lea
First Take Point	100 FNL & 1430 FEL	B/2	03	20S	34E	Lea
Last Take Point/ Terminus	100 FSL & 1430 FEL	O	10	20S	34E	Lea

Proposed Horizontal Units

<u>Description</u>	<u>Acres</u>	<u>Pool</u>	<u>Pool Code</u>
W/2 E/2 Section 03	320.75	Quail Ridge; Bone Spring, South	50461
W/2 E/2 Section 10			

You have requested to drill this horizontal well at an unorthodox well location described above in the referenced pool or formation. 19.15.16.15(B)(1)(a) NMAC governs this proposed well and provides that the operator shall dedicate to each horizontal **oil** well a standard horizontal spacing unit that comprises of one or more contiguous tracts that the horizontal well's completed interval penetrates, each of which consists of a governmental quarter - quarter section or equivalent. 19.15.16.15(C)(1)(a) NMAC governs the distance in the horizontal plane from any point in the completed interval to any outer boundary of the horizontal spacing unit, measured along a line perpendicular to the completed interval or to the tangent thereof, shall be a minimum of 330 feet for an **oil** well. 19.15.16.15(C)(1)(b) NMAC governs the first and last take point of a horizontal

Administrative Order NSL – 8952
Permian Resources Operating, LLC
Page 2 of 2

well shall be no closer than 100 feet in the horizontal plane, to any outer boundary of the horizontal spacing unit.

The request to deviate from an orthodox location has met all requirements of 19.15.16.15 (C)(5)(a) NMAC. It is understood that you are seeking this exception in order to create a non-standard location, comprised of Take Points referenced above, within the described Horizontal Spacing Unit.

This well's completed interval is as close as 110 feet to the eastern edge of the horizontal spacing unit. Encroachment will impact the following tracts.

Section 03, encroachment to the E/2 E/2
Section 10, encroachment to the E/2 E/2

The Division understands you have given notice of this application to all operators or owners who are "affected persons," as defined in 19.15.2.7(A)(8) NMAC, in all adjoining units towards which the proposed location encroaches.

The Division understands you are seeking this unorthodox location in order to allow for optimal well spacing, to avoid wasting resources, and reducing the production of the well within the unit. All while protecting the correlative rights within the Bone Spring formation underlying the W/2 E/2 of Section 03 and the W/2 E/2 of Section 10.

Your application has been filed under 19.15.16.15(C)(6) NMAC, 19.15.15.13 NMAC and 19.15.4.12 (A)(2) NMAC.

Per 19.15.15.13 (B) NMAC, **Division approves this unorthodox location.**

Reference this NSL order number on the As Drilled C-102 submitted with the Authorization to Transport, to place this well into production.

The above approvals are subject to your following all other applicable Division rules.

Jurisdiction of this case is retained for the entry of further orders as the Division deems necessary.



GERASIMOS RAZATOS
DIRECTOR (ACTING)
GR/lrl

Date: 6-3-2025

Revised March 23, 2017

ID NO. 449171

RECEIVED: 04/07/25	REVIEWER:	TYPE:	APP NO:
---------------------------	-----------	-------	---------

ABOVE THIS TABLE FOR OCD DIVISION USE ONLY

NEW MEXICO OIL CONSERVATION DIVISION
 - Geological & Engineering Bureau -
 1220 South St. Francis Drive, Santa Fe, NM 87505

**ADMINISTRATIVE APPLICATION CHECKLIST**

THIS CHECKLIST IS MANDATORY FOR ALL ADMINISTRATIVE APPLICATIONS FOR EXCEPTIONS TO DIVISION RULES AND
 REGULATIONS WHICH REQUIRE PROCESSING AT THE DIVISION LEVEL IN SANTA FE

Applicant: Permian Resources Operating, LLC **OGRID Number:** 50461
Well Name: Riddler Federal Com #403H **API:** 30-015---pending
Pool: Quail Ridge; Bone Spring, South Pool **Pool Code:** 50461

**SUBMIT ACCURATE AND COMPLETE INFORMATION REQUIRED TO PROCESS THE TYPE OF APPLICATION
 INDICATED BELOW**

1) TYPE OF APPLICATION: Check those which apply for [A]

A. Location – Spacing Unit – Simultaneous Dedication

☒ NSL ☐ NSP (PROJECT AREA) ☐ NSP (PRORATION UNIT) ☐ SD

B. Check one only for [I] or [II]

[I] Commingling – Storage – Measurement

☐ DHC ☐ CTB ☐ PLC ☐ PC ☐ OLS ☐ OLM

[II] Injection – Disposal – Pressure Increase – Enhanced Oil Recovery

☐ WFX ☐ PMX ☐ SWD ☐ IPI ☐ EOR ☐ PPR
2) NOTIFICATION REQUIRED TO: Check those which apply.

- A. ☒ Offset operators or lease holders
 B. ☐ Royalty, overriding royalty owners, revenue owners
 C. ☐ Application requires published notice
 D. ☐ Notification and/or concurrent approval by SLO
 E. ☒ Notification and/or concurrent approval by BLM
 F. ☐ Surface owner
 G. ☐ For all of the above, proof of notification or publication is attached, and/or,
 H. ☐ No notice required

FOR OCD ONLY

- ☐ Notice Complete
☐ Application
 Content
 Complete

- 3) CERTIFICATION:** I hereby certify that the information submitted with this application for administrative approval is **accurate** and **complete** to the best of my knowledge. I also understand that **no action** will be taken on this application until the required information and notifications are submitted to the Division.

Note: Statement must be completed by an individual with managerial and/or supervisory capacity.

Jaclyn M. McLean

Print or Type Name

4/7/2025

Date

505-230-4410

Phone Number

Jaclyn M. McLean

Signature

Digitally signed by Jaclyn M. McLean
 Date: 2025.04.07 10:16:24 -06'00'

jmclean@hardymclean.com

e-mail Address



April 7, 2025

VIA ONLINE FILING

Gerasimos Razatos
Acting Division Director
Oil Conservation Division
Energy, Minerals and Natural Resources Department
1220 South Saint Francis Drive
Santa Fe, New Mexico 87505

**Re: Permian Resources Operating, LLC
Request for Administrative Approval of Unorthodox Well Location**

Riddler Federal Com #403H
W/2 E/2 of Sections 3 and 10, Township 20 South, Range 34 East, Lea County, New Mexico
Quail Ridge; Bone Spring, South Pool (Code 50461)

Dear Mr. Razatos,

In accordance with Division Rules 19.15.16.15(C)(6) and 19.15.15.13 NMAC, Permian Resources Operating, LLC ("Permian Resources") (OGRID No. 372165) seeks administrative approval of an unorthodox well location Riddler Federal Com #403H well in a 320-acre, more or less, standard horizontal spacing unit, comprised of the W/2 E/2 of Sections 3 and 10, Township 20 South, Range 34 East, Lea County, New Mexico.

The location for the **Riddler Federal Com #403H** well is as follows:

- Surface Hole Location: 324' FNL and 935' FEL of Section 3, Township 20 South, Range 34 East
- First Take Point: 100' FNL and 1,430' FEL of Section 3, Township 20 South, Range 34 East
- Last Take Point: 100' FSL and 1,430' FEL of Section 10, Township 20 South, Range 34 East
- Bottom Hole Location: 100' FSL and 1,430' FEL of Section 10, Township 20 South, Range 34 East

125 Lincoln Avenue, Suite 223
Santa Fe, NM 87501
505-230-4410

HardyMcClean.com

Writer:
Jaclyn M. McLean
Managing Partner
jmclean@hardymcClean.com

Hardy McLean LLC
April 7, 2025

Page 2

The completed interval of the well will be unorthodox because it is located less than 330' from the western boundary line of the offset tract. As explained in the engineering statement, included as **Exhibit A**, approval of the unorthodox, completed interval is necessary to allow Permian Resources to ensure optimal spacing of the wells, and improve overall productivity of the wells, which will prevent waste and protect correlative rights.

Exhibit B is a Form C-102 showing the location of the Riddler Federal Com #403H well in relation to the offset tracts.

Exhibit C is a plat for Sections 3 and 10 of Township 20 South, Range 34 East, that shows the Riddler Federal Com #403H well in relation to the adjoining tracts/proposed spacing units. Permian Resources is the offset operator.

Exhibit D is a spreadsheet that identifies all affected persons who were sent a copy of this application and attachments by certified mail advising that any objections must be filed in writing with the Division within 20 days from the date the Division receives the application.

Thank you for your attention to this matter. Please let me know if you require additional information.

Very truly yours,

HARDY MCLEAN LLC

/s/ Jaclyn M. McLean
Jaclyn M. McLean

ATTORNEYS FOR PERMIAN RESOURCES
OPERATING, LLC



300 N. MARIENFELD STREET, SUITE 1000
MIDLAND, TX 79701

OFFICE 432.695.4222
FAX 432.695.4063

March 30, 2025

Re: **Riddler Fed Com 403H**

FTP: 1,430' FEL, 100' FNL' of Section 3, T20S-R34E

LTP: 1,430' FEL, 100' FSL of Section 10, T20S-R34E

Lea County, New Mexico

To Whom it May Concern,

Permian Resources Operating, LLC ("Permian") respectfully requests administrative approval on a non-standard location for the Riddler Fed Com 403H to allow the completed interval to be less than 330 feet from the eastern boundary of the existing 320-acre horizontal spacing unit. This well is located in the [50461] Quail Ridge; Bone Spring, South. Due to the optimal spacing of the planned wells in this section, Permian has planned the Riddler Fed Com 113H, Riddler Fed Com 114H, Riddler Fed Com 124H, Riddler Fed Com 126H, and Riddler Fed Com 125H wells with at least 880 feet of spacing between each well. This spacing pattern causes the Riddler Fed Com 403H to be drilled less than 330 feet from the eastern boundary of the spacing unit. Permian requests approval of this non-standard location to avoid causing wasted resources and reducing the production of the wells listed above.

Sincerely,

A handwritten signature in black ink, appearing to read "Angie Underwood".

Angie Underwood
Sr. Reservoir Engineer
Permian Resources Operating, LLC

EXHIBIT A

C-102 Submit Electronically Via OCD Permitting	State of New Mexico Energy, Minerals & Natural Resources Department OIL CONSERVATION DIVISION	Revised July 9, 2024	
		Submittal Type:	<input type="checkbox"/> Initial Submittal
			<input type="checkbox"/> Amended Report
		<input type="checkbox"/> As Drilled	

WELL LOCATION INFORMATION

API Number	Pool Code 50461	Pool Name Quail Ridge; Bone Spring, South
Property Code	Property Name RIDDLER 3-10 FED COM	Well Number 403H
OGRID No. 372165	Operator Name PERMIAN RESOURCES OPERATING, LLC	Ground Level Elevation 3,674.6'
Surface Owner: <input type="checkbox"/> State <input type="checkbox"/> Fee <input type="checkbox"/> Tribal <input type="checkbox"/> Federal		Mineral Owner: <input type="checkbox"/> State <input type="checkbox"/> Fee <input type="checkbox"/> Tribal <input type="checkbox"/> Federal

Surface Location

UL 1	Section 3	Township 20S	Range 34E	Lot	Ft. from N/S 324 NORTH	Ft. from E/W 935 EAST	Latitude (NAD 83) 32.608603°	Longitude (NAD 83) -103.542494°	County LEA
------	-----------	--------------	-----------	-----	------------------------	-----------------------	------------------------------	---------------------------------	------------

Bottom Hole Location

UL O	Section 10	Township 20S	Range 34E	Lot	Ft. from N/S 100 SOUTH	Ft. from E/W 1,430 EAST	Latitude (NAD 83) 32.580671°	Longitude (NAD 83) -103.544135°	County LEA
------	------------	--------------	-----------	-----	------------------------	-------------------------	------------------------------	---------------------------------	------------

Dedicated Acres	Infill or Defining Well	Defining Well API	Overlapping Spacing Unit (Y/N)	Consolidation Code
Order Numbers.		Well setbacks are under Common Ownership: <input type="checkbox"/> Yes <input type="checkbox"/> No		

Kick Off Point (KOP)

UL 1	Section 3	Township 20S	Range 34E	Lot	Ft. from N/S 324 NORTH	Ft. from E/W 935 EAST	Latitude (NAD 83) 32.608603°	Longitude (NAD 83) -103.542494°	County LEA
------	-----------	--------------	-----------	-----	------------------------	-----------------------	------------------------------	---------------------------------	------------


First Take Point (FTP)

UL 2	Section 3	Township 20S	Range 34E	Lot	Ft. from N/S 100 NORTH	Ft. from E/W 1,430 EAST	Latitude (NAD 83) 32.609215°	Longitude (NAD 83) -103.544099°	County LEA
------	-----------	--------------	-----------	-----	------------------------	-------------------------	------------------------------	---------------------------------	------------

Last Take Point (LTP)


UL O	Section 10	Township 20S	Range 34E	Lot	Ft. from N/S 100 SOUTH	Ft. from E/W 1,430 EAST	Latitude (NAD 83) 32.580671°	Longitude (NAD 83) -103.544135°	County LEA
------	------------	--------------	-----------	-----	------------------------	-------------------------	------------------------------	---------------------------------	------------

Unitized Area or Area of Uniform Interest	Spacing Unit Type <input type="checkbox"/> Horizontal <input type="checkbox"/> Vertical	Ground Floor Elevation:
-------------------------------------------	-----------------------------------------------------------------------------------------	-------------------------

OPERATOR CERTIFICATIONS <i>I hereby certify that the information contained herein is true and complete to the best of my knowledge and belief, and, if the well is a vertical or directional well, that this organization either owns a working interest or unleased mineral interest in the land including the proposed bottom hole location or has a right to drill this well at this location pursuant to a contract with an owner of a working interest or unleased mineral interest, or to a voluntary pooling agreement or a compulsory pooling order heretofore entered by the division.</i> <i>If this well is a horizontal well, I further certify that this organization has received the consent of at least one lessee or owner of a working interest or unleased mineral interest in each tract (in the target pool or formation) in which any part of the well's completed interval will be located or obtained a compulsory pooling order from the division.</i>	SURVEYOR CERTIFICATIONS <i>I hereby certify that the well location shown on this plat was plotted from the field notes of actual surveys made by me or under my supervision, and that the same is true and correct to the best of my belief.</i> 
Signature _____ Date _____	Signature and Seal of Professional Surveyor 23782 March 2, 2023
Printed Name _____	Certificate Number _____ Date of Survey _____
Email Address _____	

Note: No allowable will be assigned to this completion until all interest have been consolidated or a non-standard unit has been approved by the division.

Property Name RIDDLER 3-10 FED COM	Well Number 403H	Drawn By L.T.T. 03-28-25	Revised By
---------------------------------------	---------------------	-----------------------------	------------



Riddler Federal Com #403H NSL Map

W/2 E/2 Section 3 & W/2 E/2 Section 10, Township 20 South, Range 34 East, Lea County, New Mexico

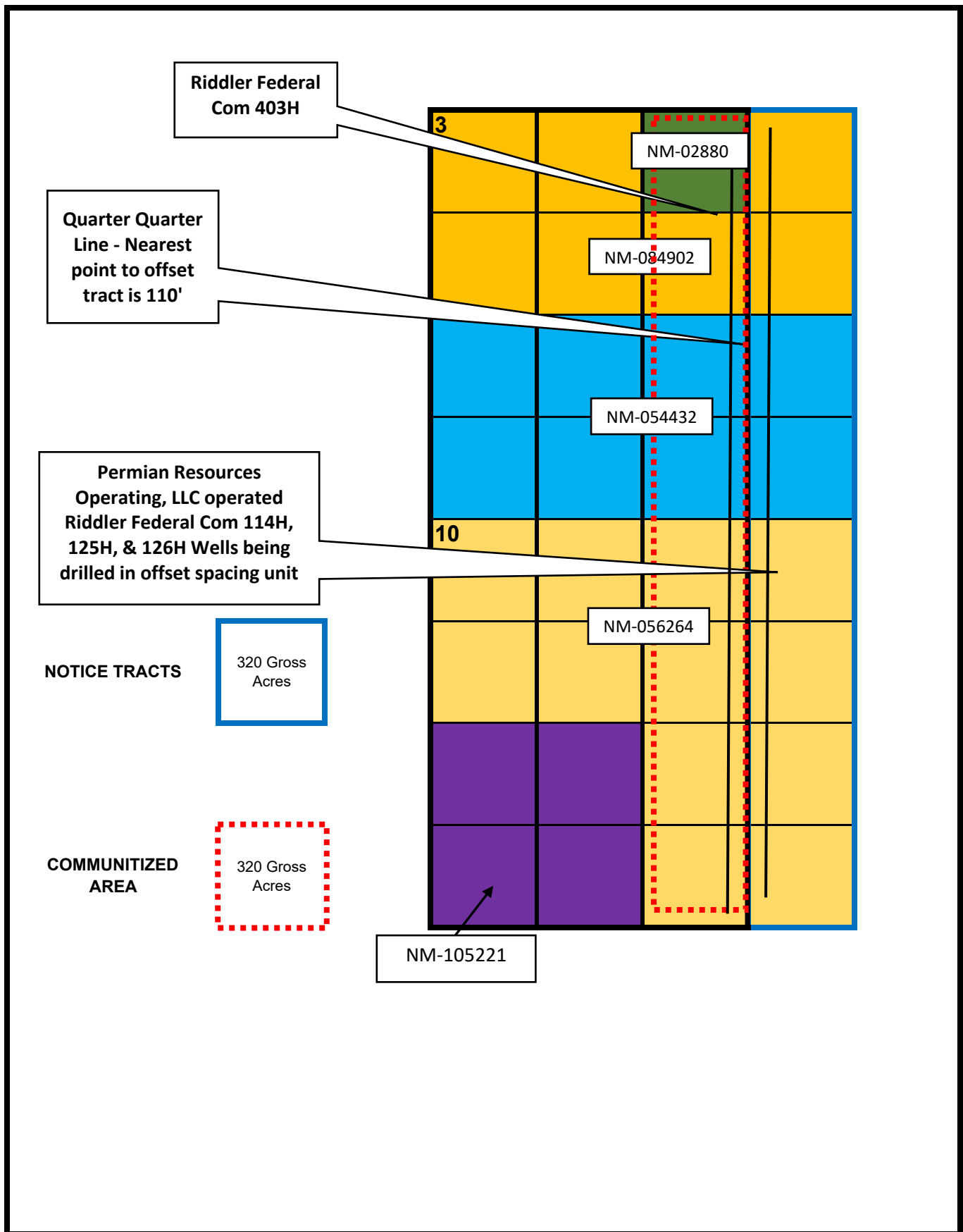


EXHIBIT C

Affected Party	Tracking No.	Date Notice Sent
WR Non Op II LLC PO Box 2266 Midland, TX 79702	9414836208551280720531	4/7/2025
Advance Energy Partners Hat Mesa, LLC 11490 Westheimer Road, Ste. 950 Houston, Texas 77077	9414836208551280720500	4/7/2025
B&N Energy, LLC P.O. Box 1277 Los Gatos, California 95031	9414836208551280720517	4/7/2025
Beall, Thomas M. P.O. Box 1518 Midland, Texas 79702	9414836208551280720524	4/7/2025
Bernhardt Oil Corporation 12170 Jaycie Circle Midwest City, Oklahoma 73130	9414836208551280720562	4/7/2025
Bunnett, Andrea Miller 4329 Glenwick Lane Dallas, Texas 75205	9414836208551280720548	4/7/2025
Carolyn J. Chester Trust dated 8/11/1995 Carolyn J. Chester, Trustee 20214 Stormy Pine Lane Spring, Texas 77379	9414836208551280720555	4/7/2025
CBR Oil Properties LLC P.O. Box 1518 Roswell, New Mexico 88202	9414836208551280720579	4/7/2025
Cross-N-Oil Company 200 Crescent Court, Ste. 1880 Dallas, Texas 75201	9414836208551280720586	4/7/2025
DHB Partnership 8144 Walnut Hill Lane, #982-51 Dallas, Texas 75231	9414836208551280720593	4/7/2025
Diamond Star Production Company, LLC 13660 Deering Lane Moorpark, California 93021	9414836208551280720609	4/7/2025
FISCO Inc. 1000 Louisiana, Ste. 3400 Houston, Texas 77002	9414836208551280720616	4/7/2025
Grimshaw, Jane Scisson 4934 East 92nd Street Tulsa, Oklahoma 74137	9414836208551280720630	4/7/2025
Highland Texas Energy Company 7557 Rambler Road, Ste. 918 Dallas, TX 75231	9414836208551280720692	4/7/2025
Hillier, LLC 4620 Livingston Ave Dallas, Texas 75209	9414836208551280720647	4/7/2025
HM Investments, Ltd. 1433 Lincoln Place Carrollton, Texas 75006	9414836208551280720678	4/7/2025
Keay, James W., Jr. 4687 Edmondson Avenue Dallas, Texas 75209	9414836208551280720654	4/7/2025
Keay, Stuart E. 2420 Hugh Street, Apt. 1 Dallas, Texas 75204	9414836208551280720685	4/7/2025
Laura K. Read, LLC 1217 West 3rd Street Roswell, New Mexico 88201	9414836208551280720661	4/7/2025
Loveless Land Holdings, LLC P.O. Box 12454 Dallas, Texas 75225	9414836208551280720708	4/7/2025
Loveless, Lucinda P.O. Box 8 Hobbs, New Mexico 88336	9414836208551280720715	4/7/2025
Lucinda Loveless Revocable Trust 12/21/2006 P.O. Box 8 Hobbs, New Mexico 88336	9414836208551280720753	4/7/2025

EXHIBIT D

Miller, Jeanne Lea 5817 Dexter Drive Dallas, Texas 75230	9414836208551280720722	4/7/2025
Miller, Scott 2626 Myrtle Springs, Ste. 100 Dallas, Texas 75220	9414836208551280720760	4/7/2025
Miller, William C. (deceased) 8222 Douglas Avenue, Ste. 570 Dallas, Texas 75225	9414836208551280720739	4/7/2025
MIRC Permian Company 5400 LBJ Fwy, Suite 1500 Dallas, Texas 75240	9414836208551280720777	4/7/2025
Paul L. Sisk and Helen I. Sisk Charitable Trust Charles W. Harris, Ruth Sowards, & Alva Jo Eaton, Trustees 5319 South Lewis, Ste. 110 Tulsa, Oklahoma 74105	9414836208551280720746	4/7/2025
PBEX, LLC P.O. Box 10250 Midland, Texas 79702	9414836208551280720784	4/7/2025
Read & Stevens, Inc. P.O. Box 1518 Roswell, New Mexico 88202	9414836208551280720791	4/7/2025
Richardson Oil Company, LLC 7557 Rambler Road, Ste. 918 Dallas, Texas 75231	9414836208551280720838	4/7/2025
S.N.S. Oil & Gas Properties, Inc. P.O. Box 2234 Ardmore, Oklahoma 73402	9414836208551280720807	4/7/2025
Sandstone Properties, LLC 40 First Plaza, Suite 601-N Albuquerque, New Mexico 87102	9414836208551280720845	4/7/2025
Sealy Hutchings Cavin, Inc. P.O. Box 1125 Roswell, New Mexico 88202	9414836208551280720814	4/7/2025
Seegers Drilling Company 12720 Hillcrest Road, Ste. 530 Dallas, Texas 75230	9414836208551280720852	4/7/2025
Stevens Oil & Gas, LLC P.O. Box 3087 Roswell, New Mexico 88202	9414836208551280720821	4/7/2025
Stevens, David M. 3101 Diamond A Drive Roswell, New Mexico 88201	9414836208551280720869	4/7/2025
Stevens, N.L., III 1000 Louisiana, Ste. 3400 Houston, Texas 77002	9414836208551280720876	4/7/2025
Strauss, Martha Keay 401 East Street SE Vienna, Virginia 22180	9414836208551280720913	4/7/2025
Tierra Encantada, LLC P.O. Box 811 Roswell, New Mexico 88202	9414836208551280720968	4/7/2025
Turner Royalties, LLC 3 Brass Horse Lane Santa Fe, New Mexico 87508	9414836208551280721002	4/7/2025
Alpha Energy Partners II PO Box 10701 Midland, Texas 79702	9414836208551280720883	4/7/2025
Weimer, Inc. 6842 North Baltusrol Lane Charlotte, North Carolina 28210	9414836208551280720937	4/7/2025
Wood Family Non-Exempt Trust FBO James Ralph Wood, III James Ralph Wood, III, Sole Trustee 2221 New College Lane Plano, Texas 75025	9414836208551280720975	4/7/2025
Bean Family Ltd. Company P.O. Box 45750 Rio Rancho, New Mexico 87174	9414836208551280721026	4/7/2025
Bowtie Slash Energy, Inc. 4 Country Hill Road Roswell, NM 88201	9414836208551280720906	4/7/2025
Bunnett, Andrea Miller 4329 Glenwick Lane Dallas, Texas 75205	9414836208551280720944	4/7/2025
Cox, Joseph, et ux 2001 Brazos Street Roswell, NM 88201	9414836208551280720982	4/7/2025
High Divide, LLC 5750 Swiss Avenue Dallas, Texas 75214	9414836208551280721019	4/7/2025
New Mexico Western Minerals, Inc. P.O. Box 45750 Rio Rancho, New Mexico 87174	9414836208551280720890	4/7/2025
Richter, Glenda L. 9 Willow Wood Dallas, Texas 75205	9414836208551280720920	4/7/2025
Western Oil Company, Inc. 1762 Queen Highway Carlsbad, New Mexico 88220	9414836208551280720951	4/7/2025
Wood Family Non-Exempt Trust FBO James Ralph Wood, III James Ralph Wood, III, Sole Trustee 2221 New College Lane Plano, Texas 75025	9414836208551280720999	4/7/2025
Chevron U.S.A., Inc. 6301 Deauville Boulevard Midland, Texas 79706	9414836208551280721033	4/7/2025
Joann E. Jensen Family Trust Lauritz Christian Jensen, Successor Trustee 658 39th Street Des Moines, Iowa 50312	9414836208551280721057	4/7/2025
Strauss, Martha Keay 401 East Street SE Vienna, Virginia 22180	9414836208551280721071	4/7/2025
Sunburst Energy, LLC 400 North Pennsylvania Avenue, Ste. 1000 Roswell, New Mexico 88201	9414836208551280721088	4/7/2025
BTA Oil Producers 104 S. Pecos Midland, TX 79701	9414836208551280721040	4/7/2025
JPM Royalties PO BOX 4466 Midland, TX 79704	9414836208551280721064	4/7/2025
SITL Energy 308 N. Colorado, Ste 200 Midland, TX 79701	9414836208551280720500	4/7/2025
Bureau of Land Management 301 Dinosaur Trail Santa Fe, NM 87507	9414836208551280731209	4/7/2025

Affidavit of Publication

STATE OF NEW MEXICO
COUNTY OF LEA

I, Daniel Russell, Publisher of the Hobbs News-Sun, a newspaper published at Hobbs, New Mexico, solemnly swear that the clipping attached hereto was published in the regular and entire issue of said newspaper, and not a supplement thereof for a period of 1 issue(s).

Beginning with the issue dated
April 04, 2025
and ending with the issue dated
April 04, 2025.




Publisher

Sworn and subscribed to before me this
4th day of April 2025.



Business Manager

My commission expires
January 29, 2027



This newspaper is duly qualified to publish legal notices or advertisements within the meaning of Section 3, Chapter 167, Laws of 1937 and payment of fees for said publication has been made.

LEGAL

LEGAL

LEGAL

LEGAL NOTICE April 4, 2025

This is to notify all interested parties, including; WR Non-Op II LLC; Advance Energy Partners Hat Mesa, LLC; B&N Energy, LLC; Thomas M. Beall; Bernhardt Oil Corporation; Andrea Miller Bunnett; Carolyn J. Chester Trust dated 8/11/1995; CBR Oil Properties LLC; Cross-N-Oil Company; DHB Partnership; Diamond Star Production Company, LLC; FISCO Inc.; Jane Scisson Grimshaw; Highland Texas Energy Company; Hillier, LLC; HM Investments, Ltd.; James W. Keay, Jr.; Stuart E. Keay; Laura K. Read, LLC; Loveless Land Holdings, LLC; Lucinda Loveless; Lucinda Loveless Revocable Trust 12/21/2006; Jeanne Lea Miller; Scott Miller; William C. Miller (deceased); MRC Permian Company; Paul L. Sisk and Helen I. Sisk Charitable Trust; PBEX, LLC; Read & Stevens, Inc.; Richardson Oil Company, LLC; S.N.S. Oil & Gas Properties, Inc.; Sandstone Properties, LLC; Sealy Hutchings Cavin, Inc.; Seegers Drilling Company; Stevens Oil & Gas, LLC; David M. Stevens; N.L. Stevens, III; Martha Keay Strauss; Tierra Encantada, LLC; Turner Royalties, LLC; Weimer, Inc.; Wood Family Non-Exempt Trust FBO James Ralph Wood, III; Carolyn Beall; Alpha Energy Partners II; Bean Family Ltd. Company; Bowtie Slash Energy, Inc.; Andrea Miller Bunnett; Joseph Cox, et ux; High Divide, LLC; Glenda L. Richter; Western Oil Company, Inc; Wood Family Non-Exempt Trust FBO James Ralph Wood, III; Chevron U.S.A., Inc.; Joann E. Jensen Family Trust; Martha Keay Strauss; Sunburst Energy, LLC; BTA Oil Producers; JPM Royalties; SITL Energy; and their successors and assigns; that Permian Resources Operating, LLC (OGRID No. 372165), has filed administrative applications requesting approval of non-standard well locations for the following wells:

Riddler 3-10 Fed Com 403H

FTP: 1,430' FEL, 100' FNL' of Section 3, T20S-R34E
LTP: 1,430' FEL, 100' FSL of Section 10, T20S-R34E
Lea County, New Mexico

Any objection to this application must be filed in writing within twenty (20) days from the date this application is received by the New Mexico Oil Conservation Division, 1220 South St. Francis Drive, Santa Fe, New Mexico 87505. If no objection is received within this twenty-day period, this application may be approved administratively by the Division. The well is located approximately 25 miles southwest of Hobbs, New Mexico.
#00299791

67118479

00299791

HARDY MCLEAN LLC
125 LINCOLN AVE, STE. 223
SANTA FE, NM 87501

Affidavit of Publication

STATE OF NEW MEXICO
COUNTY OF LEA

I, Daniel Russell, Publisher of the Hobbs News-Sun, a newspaper published at Hobbs, New Mexico, solemnly swear that the clipping attached hereto was published in the regular and entire issue of said newspaper, and not a supplement thereof for a period of 1 issue(s).

Beginning with the issue dated
April 04, 2025
and ending with the issue dated
April 04, 2025.




Publisher

Sworn and subscribed to before me this
4th day of April 2025.



Business Manager

My commission expires
January 29, 2027



This newspaper is duly qualified to publish legal notices or advertisements within the meaning of Section 3, Chapter 167, Laws of 1937 and payment of fees for said publication has been made.

LEGAL NOTICE
April 4, 2025

This is to notify all interested parties, including; WR Non-Op II LLC; Advance Energy Partners Hat Mesa, LLC; B&N Energy, LLC; Thomas M. Beall; Bernhardt Oil Corporation; Andrea Miller Bunnett; Carolyn J. Chester Trust dated 8/11/1995; CBR Oil Properties LLC; Cross-N-Oil Company; Jamie Dennis; DHB Partnership; Diamond Star Production Company, LLC; Marjorie C. Echols (deceased); First Century Oil, Inc.; FISCO Inc.; Jane Scisson Grimshaw; Highland Texas Energy Company; Hiller, LLC; HM Investments, Ltd.; James W. Keay, Jr.; Stuart E. Keay; Laura K. Read, LLC; Loveless Land Holdings, LLC; Lucinda Loveless; Lucinda Loveless Revocable Trust 12/21/2006; Jeanne Lea Miller; Scott Miller; William C. Miller (deceased); MRC Permian Company; Paul L. Sisk and Helen I. Sisk Charitable Trust; PBEX, LLC; Pat Pruitt; Read & Stevens, Inc.; Richardson Oil Company, LLC; S.N.S. Oil & Gas Properties, Inc.; Sandstone Properties, LLC; Sealy Hutchings Cavin, Inc.; Seegers Drilling Company; Sharron Stone Trollinger Trust; Stevens Oil & Gas, LLC; David M. Stevens; N.L. Stevens, III; Martha Keay Strauss; Tierra Encantada, LLC; Turner Royalties, LLC; Alpha Energy Partners II; Weimer, Inc.; Wood Family Non-Exempt Trust FBO James Ralph Wood, III; Bean Family Ltd. Company; Bowtie Slash Energy, Inc.; Andrea Miller Bunnett; Joseph Cox, et ux; High Divide, LLC; New Mexico Western Minerals, Inc.; Prospector, LLC; Glenda L. Richter; Paul Seegers; Marlon T. Turner; Western Oil Company, Inc.; Wood Family Non-Exempt Trust FBO James Ralph Wood, III; Chevron U.S.A., Inc.; Joann E. Jensen Family Trust; Martha Keay Strauss; Sunburst Energy, LLC; BTA Oil Producers; JPM Royalties; SITL Energy; and their successors and assigns; that Permian Resources Operating, LLC (OGRID No. 372165), has filed administrative applications requesting approval of non-standard well locations for the following wells:

Riddler 3-10 Fed Com 111H

FTP: 1,210' FWL, 100' FNL' of Section 3, T20S-R34E
LTP: 1,210' FWL, 100' FSL of Section 10, T20S-R34E
Lea County, New Mexico

Any objection to this application must be filed in writing within twenty (20) days from the date this application is received by the New Mexico Oil Conservation Division, 1220 South St. Francis Drive, Santa Fe, New Mexico 87505. If no objection is received within this twenty-day period, this application may be approved administratively by the Division. The well is located approximately 25 miles southwest of Hobbs, New Mexico.
#00299790

67118479

00299790

HARDY MCLEAN LLC
125 LINCOLN AVE, STE. 223
SANTA FE, NM 87501

Affidavit of Publication

STATE OF NEW MEXICO
COUNTY OF LEA


I, Daniel Russell, Publisher of the Hobbs News-Sun, a newspaper published at Hobbs, New Mexico, solemnly swear that the clipping attached hereto was published in the regular and entire issue of said newspaper, and not a supplement thereof for a period of 1 issue(s).

Beginning with the issue dated
April 04, 2025
and ending with the issue dated
April 04, 2025.



Publisher

Sworn and subscribed to before me this
4th day of April 2025.



Business Manager

My commission expires
January 29, 2027

(Seal) STATE OF NEW MEXICO
NOTARY PUBLIC
GUSSIE RUTH BLACK
COMMISSION # 1087526
COMMISSION EXPIRES 01/29/2027

This newspaper is duly qualified to publish legal notices or advertisements within the meaning of Section 3, Chapter 167, Laws of 1937 and payment of fees for said publication has been made.

LEGAL

LEGAL

LEGAL

LEGAL NOTICE April 4, 2025

This is to notify all interested parties, including: WR Non-Op II LLC; Advance Energy Partners Hat Mesa, LLC; B&N Energy, LLC; Thomas M. Beall; Bernhardt Oil Corporation; Andrea Miller Bunnett; Carolyn J. Chester Trust dated 8/11/1995; CBR Oil Properties LLC; Cross-N-Oil Company; DHB Partnership; Diamond Star Production Company, LLC; Marjorie C. Echols (deceased); FISCO Inc.; Jane Scisson Grimshaw; Highland Texas Energy Company; Hillier, LLC; HM Investments, Ltd.; James W. Keay, Jr.; Stuart E. Keay; Lincoln Oil & Gas, LLC; Loveless Land Holdings, LLC; Lucinda Loveless; Lucinda Loveless Revocable Trust 12/21/2006; Jeanne Lea Miller; Scott Miller; William C. Miller (deceased); MRC Permian Company; Paul L. Sisk and Helen I. Sisk Charitable Trust; PBEX, LLC; Read & Stevens, Inc.; Richardson Oil Company, LLC; S.N.S. Oil & Gas Properties, Inc.; Sandstone Properties, LLC; Sealy Hutchings Cavin, Inc.; Seegers Drilling Company; Stevens Oil & Gas, LLC; David M. Stevens; N.L. Stevens, III; Martha Keay Strauss; Tierra Encantada, LLC; Turner Royalties, LLC; Union Hill Oil & Gas Co., Inc.; Weimer, Inc.; Wood Family Non-Exempt Trust FBO James Ralph Wood, III; Carolyn Beall; Alpha Energy Partners II; Bear Family Ltd. Company; Bowtie Slash Energy, Inc.; Andrea Miller Bunnett; Joseph Cox, et ux; High Divide, LLC; Glenda L. Richter; Western Oil Company, Inc.; Wood Family Non-Exempt Trust FBO James Ralph Wood, III; Chevron U.S.A., Inc.; Joann E. Jensen Family Trust; Martha Keay Strauss; Sunburst Energy, LLC; BTA Oil Producers; JPM Royalties; SITL Energy; and their successors and assigns; that Permian Resources Operating, LLC (OGRID No. 372165), has filed administrative applications requesting approval of non-standard well locations for the following wells:

Riddler 3-10 Fed Com 125H

FTP: 1,210' FEL, 100' FNL' of Section 3, T20S-R34E
LTP: 1,210' FEL, 100' FSL of Section 10, T20S-R34E
Lea County, New Mexico

Any objection to this application must be filed in writing within twenty (20) days from the date this application is received by the New Mexico Oil Conservation Division, 1220 South St. Francis Drive, Santa Fe, New Mexico 87505. If no objection is received within this twenty-day period, this application may be approved administratively by the Division. The well is located approximately 25 miles southwest of Hobbs, New Mexico.
#00299792

67118479

00299792

HARDY MCLEAN LLC
125 LINCOLN AVE, STE. 223
SANTA FE, NM 87501

Affidavit of Publication

STATE OF NEW MEXICO
COUNTY OF LEA

I, Daniel Russell, Publisher of the Hobbs News-Sun, a newspaper published at Hobbs, New Mexico, solemnly swear that the clipping attached hereto was published in the regular and entire issue of said newspaper, and not a supplement thereof for a period of 1 issue(s).

Beginning with the issue dated
April 04, 2025
and ending with the issue dated
April 04, 2025.



Publisher

Sworn and subscribed to before me this
4th day of April 2025.



Business Manager

My commission expires
January 29, 2027

(Seal)

STATE OF NEW MEXICO
NOTARY PUBLIC
GUSSIE RUTH BLACK
COMMISSION # 1087526
COMMISSION EXPIRES 01/29/2027

This newspaper is duly qualified to publish legal notices or advertisements within the meaning of Section 3, Chapter 167, Laws of 1937 and payment of fees for said publication has been made.

LEGAL NOTICE

April 4, 2025

This is to notify all interested parties, including; WR Non-Op II LLC; Advance Energy Partners Hat Mesa, LLC; B&N Energy, LLC; Thomas M. Beall; Bernhardt Oil Corporation; Andrea Miller Bunnett; Carolyn J. Chester Trust dated 8/11/1995; CBR Oil Properties LLC; Cross-N-Oil Company; Jamie Dennis; DHB Partnership; Diamond Star Production Company, LLC; Marjorie C. Echols (deceased); First Century Oil, Inc.; FISCO Inc.; Jane Scisson Grimshaw; Highland Texas Energy Company; Hiller, LLC; HM Investments, Ltd.; James W. Keay, Jr.; Stuart E. Keay; Laura K. Read, LLC; Loveless Land Holdings, LLC; Lucinda Loveless; Lucinda Loveless Revocable Trust 12/21/2006; Jeanne Lea Miller; Scott Miller; William C. Miller (deceased); MRC Permian Company; Paul L. Sisk and Helen I. Sisk Charitable Trust; PBEX, LLC; Pat Pruitt; Read & Stevens, Inc.; Richardson Oil Company, LLC; S.N.S. Oil & Gas Properties, Inc.; Sandstone Properties, LLC; Sealy Hutchings Cavin, Inc.; Seegers Drilling Company; Sharron Stone Trollinger Trust; Stevens Oil & Gas, LLC; David M. Stevens; N.L. Stevens, III; Martha Keay Strauss; Tierra Encantada, LLC; Turner Royalties, LLC; Alpha Energy Partners II; Weimer, Inc.; Wood Family Non-Exempt Trust FBO James Ralph Wood, III; Bean Family Ltd. Company; Bowtie Slash Energy, Inc.; Andrea Miller Bunnett; Joseph Cox, et ux; High Divide, LLC; New Mexico Western Minerals, Inc.; Prospector, LLC; Glenda L. Richter; Paul Seegers; Marion T. Turner; Western Oil Company, Inc.; Wood Family Non-Exempt Trust FBO James Ralph Wood, III; Chevron U.S.A., Inc.; Joann E. Jensen Family Trust; Martha Keay Strauss; BTA Oil Producers; JPM Royalties; SITL Energy; and their successors and assigns; that Permian Resources Operating, LLC (OGRID No. 372165), has filed administrative applications requesting approval of non-standard well locations for the following wells:

Riddler 3-10 Fed Com 122H

FTP: 1,430' FWL, 100' FNL of Section 3, T20S-R34E
LTP: 1,430' FWL, 100' FSL of Section 10, T20S-R34E
Lea County, New Mexico

Any objection to this application must be filed in writing within twenty (20) days from the date this application is received by the New Mexico Oil Conservation Division, 1220 South St. Francis Drive, Santa Fe, New Mexico 87505. If no objection is received within this twenty-day period, this application may be approved administratively by the Division. The well is located approximately 25 miles southwest of Hobbs, New Mexico.

#00299786

67118479

00299786

HARDY MCLEAN LLC
125 LINCOLN AVE, STE. 223
SANTA FE, NM 87501

Sante Fe Main Office
Phone: (505) 476-3441

General Information
Phone: (505) 629-6116

Online Phone Directory
<https://www.emnrd.nm.gov/ocd/contact-us>

State of New Mexico
Energy, Minerals and Natural Resources
Oil Conservation Division
1220 S. St Francis Dr.
Santa Fe, NM 87505

CONDITIONS

Action 449171

CONDITIONS

Operator: Permian Resources Operating, LLC 300 N. Marienfeld St Ste 1000 Midland, TX 79701	OGRID: 372165
	Action Number: 449171
	Action Type: [UF-NSL] Non-Standard Location (NSL)

CONDITIONS

Created By	Condition	Condition Date
llowe	None	4/7/2025