

State of New Mexico
Energy, Minerals and Natural Resources Department

Michelle Lujan Grisham
Governor

Melanie A. Kenderdine
Cabinet Secretary

Ben Shelton
Deputy Secretary

Erin Taylor
Deputy Secretary

Gerasimos "Gerry" Razatos
Division Director (Acting)
Oil Conservation Division



Kayla McConnell
kayla_mcconnell@eogresources.com

ADMINISTRATIVE NON-STANDARD LOCATION

Administrative Order NSL – 8975

**EOG Resources, Inc. [OGRID 7377]
Osprey 10 Well No. 511H
API No. 30-025-53057**

Reference is made to your application received on May 7th, 2025.

Proposed Location

	Footages	Unit/Lot	Sec.	Twsp	Range	County
Surface	140 FSL & 1640 FWL	N	10	25S	34E	Lea
First Take Point	100 FSL & 1508 FWL	N	10	25S	34E	Lea
Last Take Point/ Terminus	2539 FSL & 1508 FWL	K	03	25S	34E	Lea

Proposed Horizontal Units

Description	Acres	Pool	Pool Code
E/2 W/2 Section 10 E/2 SW/4 Section 03	240	Red Hills; Bone Spring, East	97020

You have requested to drill this horizontal well at an unorthodox well location described above in the referenced pool or formation. 19.15.16.15(B)(1)(a) NMAC governs this proposed well and provides that the operator shall dedicate to each horizontal oil well a standard horizontal spacing unit that comprises of one or more contiguous tracts that the horizontal well's completed interval penetrates, each of which consists of a governmental quarter - quarter section or equivalent. 19.15.16.15(C)(1)(a) NMAC governs the distance in the horizontal plane from any point in the completed interval to any outer boundary of the horizontal spacing unit, measured along a line

Administrative Order NSL – 8975

EOG Resources, Inc.

Page 2 of 2

perpendicular to the completed interval or to the tangent thereof, shall be a minimum of 330 feet for an **oil** well. 19.15.16.15(C)(1)(b) NMAC governs the first and last take point of a horizontal well shall be no closer than 100 feet in the horizontal plane, to any outer boundary of the horizontal spacing unit.

The request to deviate from an orthodox location has met all requirements of 19.15.16.15 (C)(5)(a) NMAC. It is understood that you are seeking this exception in order to create a non-standard location, comprised of Take Points referenced above, within the described Horizontal Spacing Unit.

This well's completed interval is as close as 188 feet to the western edge of the horizontal spacing unit. Encroachment will impact the following tracts.

Section 10, encroachment to the E/2 W/2

Section 03, encroachment to the E/2 SW/4

The Division understands you have given notice of this application to all operators or owners who are "affected persons," as defined in 19.15.2.7(A)(8) NMAC, in all adjoining units towards which the proposed location encroaches.

The Division understands you are seeking this unorthodox location in order to develop the formation efficiently and in an economic manner. Therefore, optimizing pressures related to the completion of the well to yield a higher recovery of resources all while preventing waste and protect the correlative rights within the Bone Spring formation underlying the E/2 W/2 Section 10, and the E/2 SW/4 Section 03.

Your application has been filed under 19.15.16.15(C)(6) NMAC, 19.15.15.13 NMAC and 19.15.4.12 (A)(2) NMAC.

Per 19.15.15.13 (B) NMAC, **Division approves this unorthodox location.**

Reference this NSL order number on the As Drilled C-102 submitted with the Authorization to Transport, to place this well into production.

The above approvals are subject to your following all other applicable Division rules.

Jurisdiction of this case is retained for the entry of further orders as the Division deems necessary.



GERASIMOS RAZATOS
DIRECTOR (ACTING)

GR/lrl

Date: 6-12-2025

Revised March 23, 2017

ID NO. 459485

NSL - 8975

RECEIVED: 05/07/25	REVIEWER:	TYPE:	APP NO:
--------------------	-----------	-------	---------

ABOVE THIS TABLE FOR OCD DIVISION USE ONLY

NEW MEXICO OIL CONSERVATION DIVISION
 - Geological & Engineering Bureau -
 1220 South St. Francis Drive, Santa Fe, NM 87505

**ADMINISTRATIVE APPLICATION CHECKLIST**

THIS CHECKLIST IS MANDATORY FOR ALL ADMINISTRATIVE APPLICATIONS FOR EXCEPTIONS TO DIVISION RULES AND REGULATIONS WHICH REQUIRE PROCESSING AT THE DIVISION LEVEL IN SANTA FE

Applicant: EOG Resources Inc. **OGRID Number:** 7377
Well Name: Osprey 10 #511H **API:** 30-025-53057
Pool: Red Hills; Bone Spring, East **Pool Code:** 97369

SUBMIT ACCURATE AND COMPLETE INFORMATION REQUIRED TO PROCESS THE TYPE OF APPLICATION INDICATED BELOW

- 1) **TYPE OF APPLICATION:** Check those which apply for [A]
 A. Location – Spacing Unit – Simultaneous Dedication
☒ NSL ☐ NSP (PROJECT AREA) ☐ NSP (PRORATION UNIT) ☐ SD
- B. Check one only for [I] or [II]
 [I] Commingling – Storage – Measurement
☐ DHC ☐ CTB ☐ PLC ☐ PC ☐ OLS ☐ OLM
 [II] Injection – Disposal – Pressure Increase – Enhanced Oil Recovery
☐ WFX ☐ PMX ☐ SWD ☐ IPI ☐ EOR ☐ PPR
- 2) **NOTIFICATION REQUIRED TO:** Check those which apply.
 A. ☒ Offset operators or lease holders
 B. ☒ Royalty, overriding royalty owners, revenue owners
 C. ☐ Application requires published notice
 D. ☐ Notification and/or concurrent approval by SLO
 E. ☐ Notification and/or concurrent approval by BLM
 F. ☐ Surface owner
 G. ☒ For all of the above, proof of notification or publication is attached, and/or,
 H. ☐ No notice required

FOR OCD ONLY

- ☐ Notice Complete
☐ Application Content Complete

- 3) **CERTIFICATION:** I hereby certify that the information submitted with this application for administrative approval is **accurate** and **complete** to the best of my knowledge. I also understand that **no action** will be taken on this application until the required information and notifications are submitted to the Division.

Note: Statement must be completed by an individual with managerial and/or supervisory capacity.

Kayla McConnell

Print or Type Name

Kayla McConnell

Signature

04/28/2025

Date

432-265-6804

Phone Number

kayla_mcconnell@eogresources.com

e-mail Address



Kayla McConnell
Phone: (432) 265-6804
Email: kayla_mcconnell@eogresources.com

April 28, 2025

VIA ONLINE FILING

Gerasimos Razatos, Division Director (Acting)
Oil Conservation Division
New Mexico Department of Energy, Minerals, and Natural Resources
1220 South St. Francis Drive
Santa Fe, New Mexico 87505

Re: Application of EOG Resources, Inc. for administrative approval of an unorthodox well location for its Osprey 10 #511H well dedicated to the E2SW4 of Section 3 and E2W2 of Section 10, Township 25 South, Range 34 East, NMPM, Lea County, New Mexico.

Dear (Acting) Director Razatos,

EOG Resources, Inc. (OGRID No. 7377) seeks administrative approval of an unorthodox well location for its Osprey 10 #511H well (API 30-025-53057). The spacing unit dedicated to the well is comprised of the **E2SW4 of Section 3 and E2W2 of Section 10, Township 25 South, Range 34 East**, NMPM, Lea County, New Mexico and is within the Red Hills; Bone Spring, East (97369). The horizontal spacing unit for the well is approximately 240 acres and does not include proximity tracts.

This well has not yet been drilled. It is proposed to be drilled as follows:

- Surface location is located 140 feet from the South line, 1640 feet from the West line (Unit N) of Section 10,
- Bottom hole location is located 2539 feet from the South line, 1508 feet from the West line (Unit K) of Section 3,
- First take point is located 100 feet from the South line, 1508 feet from the West line (Unit N) of Section 10,
- Last take point is located 2539 feet from the South line, 1508 feet from the West line (Unit K) of Section 3.

The acreage is governed by the Division's statewide rules. The proposed completed interval is unorthodox because it will be closer than 330 feet to the western boundary. It encroaches on the spacing units in the W2SW4 of Section 3 and W2W2 of Section 10. Approval of the unorthodox

location will allow EOG to use its preferred well spacing plan for horizontal wells, which will prevent waste.

Exhibit A – The pending C-102 sundry that shows a change in the horizontal lateral, spacing unit, and well number change. This plat also shows the location of the proposed well, including the proposed unorthodox, completed interval. The proposed completed interval encroaches on the spacing unit/tracts to the west. The third page of Exhibit A is the approved original C-102 in the APD.

Exhibit B – Lease Cartoon showing the Osprey 10 #511H well in relation to the adjoining spacing units/tracts to the west.

Exhibit C – Certification Statement indicating that all tracts affected by this request have been reviewed, including a list of the affected parties.

Exhibit D – Provides proof that a copy of this application, including exhibits, was mailed to each affected party. This notice advises affected parties that any objection must be filed in writing with the Division within 20 days from the date the Division receives the application.

Exhibit E – Engineering Statement providing justification for the requested non-standard location.

Thank you for your attention to this matter.

Thank you,

A handwritten signature in black ink that reads "Kayla McConnell". The signature is written in a cursive, flowing style.

Kayla McConnell
Regulatory Specialist

C-102 Submit Electronically Via OCD Permitting	State of New Mexico Energy, Minerals & Natural Resources Department OIL CONSERVATION DIVISION	Revised July 9, 2024	
		Submittal Type:	<input checked="" type="checkbox"/> Initial Submittal
			<input type="checkbox"/> Amended Report
			<input type="checkbox"/> As Drilled

WELL LOCATION AND ACREAGE DEDICATION PLAT

API Number 30-025-53057	Pool Code 97369	Pool Name Red Hills; Bone Spring, East
Property Code 313188	Property Name OSPREY 10	Well Number 511H
OGRID No. 7377	Operator Name EOG RESOURCES, INC.	Ground Level Elevation 3335'
Surface Owner: <input type="checkbox"/> State <input checked="" type="checkbox"/> Fee <input type="checkbox"/> Tribal <input type="checkbox"/> Federal		Mineral Owner: <input type="checkbox"/> State <input checked="" type="checkbox"/> Fee <input type="checkbox"/> Tribal <input type="checkbox"/> Federal

Surface Location

UL or lot no.	Section	Township	Range	Lot Idn	Feet from the N/S	Feet from the E/W	Latitude	Longitude	County
N	10	25-S	34-E	-	140' S	1640' W	N 32.1381594	W 103.4610362	LEA

Bottom Hole Location

UL or lot no.	Section	Township	Range	Lot Idn	Feet from the N/S	Feet from the E/W	Latitude	Longitude	County
K	3	25-S	34-E	-	2539' S	1508' W	N 32.1592655	W 103.4614415	LEA

Dedicated Acres 240.00	Infill or Defining Well INFILL	Defining Well API 30-025-46451	Overlapping Spacing Unit (Y/N) N	Consolidated Code F
Order Numbers R-21865			Well Setbacks are under Common Ownership: <input type="checkbox"/> Yes <input checked="" type="checkbox"/> No	

Kick Off Point (KOP)

UL or lot no.	Section	Township	Range	Lot Idn	Feet from the N/S	Feet from the E/W	Latitude	Longitude	County
N	10	25-S	34-E	-	50' S	1508' W	N 32.1379125	W 103.4614631	LEA



First Take Point (FTP)

UL or lot no.	Section	Township	Range	Lot Idn	Feet from the N/S	Feet from the E/W	Latitude	Longitude	County
N	10	25-S	34-E	-	100' S	1508' W	N 32.1380499	W 103.4614628	LEA

Last Take Point (LTP)

UL or lot no.	Section	Township	Range	Lot Idn	Feet from the N/S	Feet from the E/W	Latitude	Longitude	County
K	3	25-S	34-E	-	2539' S	1508' W	N 32.1592655	W 103.4614415	LEA

Unitized Area or Area of Uniform Interest UNITIZED AREA	Spacing Unity Type <input checked="" type="checkbox"/> Horizontal <input type="checkbox"/> Vertical	Ground Floor Elevation 3360'
--	--	---------------------------------

OPERATOR CERTIFICATION <i>I hereby certify that the information contained herein is true and complete to the best of my knowledge and belief; and, if the well is a vertical or directional well, that this organization either owns a working interest or unleased mineral interest in the land including the proposed bottom hole location or has a right to drill this well at this location pursuant to a contract with an owner of a working interest or unleased mineral interest, or to a voluntary pooling agreement or a compulsory pooling order heretofore entered by the division.</i> <i>If this well is a horizontal well, I further certify that this organization has received The consent of at least one lessee or owner of a working interest or unleased mineral interest in each tract (in the target pool or formation) in which any part of the well's completed interval will be located or obtained a compulsory pooling order from the division.</i>  Signature SOEYŠOAT ÔÔUÞPÔŠŠ Print Name SOEYŠCE T ÔÔUÞPÔŠŠO ÒUÔĀJÏÒUÛWÛÔÔÛĖUT E-mail Address		SURVEYORS CERTIFICATION <i>I hereby certify that the well location shown on this plat was plotted from field notes of actual surveys made by me or under my supervision, and that the same is true and correct to the best of my belief.</i>  6/15/2025 9:59:38 AM Signature and Seal of Professional Surveyor Date Certificate Number Date of Survey 04/04/2025	
---	--	--	--

C-102Submit Electronically
Via OCD PermittingState of New Mexico
Energy, Minerals & Natural Resources Department
OIL CONSERVATION DIVISION

Revised July 9, 2024

Submittal
Type:

- ☒ Initial Submittal
- ☐ Amended Report
- ☐ As Drilled

Property Name and Well Number

OSPREY 10 511H**SURFACE LOCATION (SHL)**

NEW MEXICO EAST
NAD 1983
X=811338 Y=415091
LAT.: N 32.1381594
LONG.: W 103.4610362

NAD 1927

X=770151 Y=415034
LAT.: N 32.1380349
LONG.: W 103.4605675
140' FSL 1640' FWL

KICK OFF POINT (KOP)

NEW MEXICO EAST
NAD 1983
X=811206 Y=415001
LAT.: N 32.1379125
LONG.: W 103.4614631

NAD 1927

X=770020 Y=414943
LAT.: N 32.1377880
LONG.: W 103.4609943
50' FSL 1508' FWL

UPPER MOST PERF. (UMP)

NEW MEXICO EAST
NAD 1983
X=811206 Y=415051
LAT.: N 32.1380499
LONG.: W 103.4614628

NAD 1927

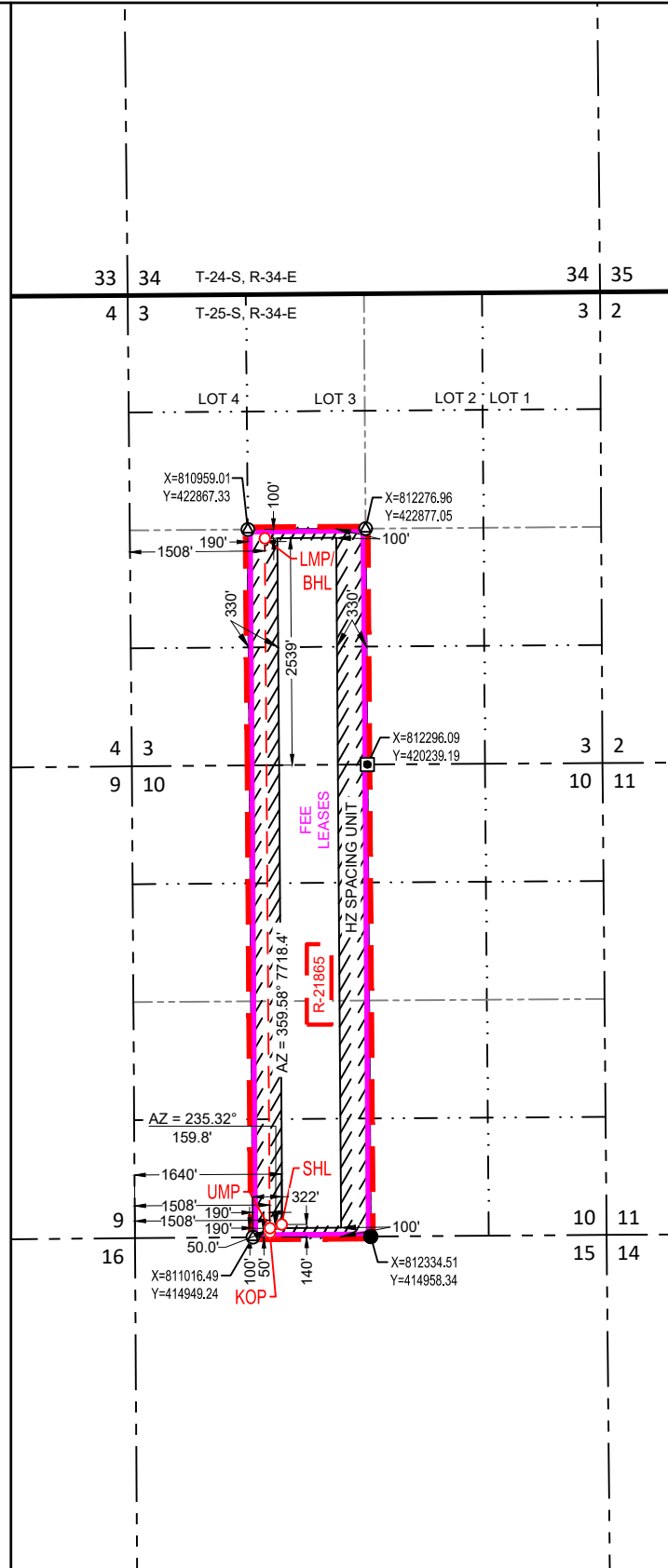
X=770020 Y=414993
LAT.: N 32.1379254
LONG.: W 103.4609941
100' FSL 1508' FWL

**LOWER MOST PERF. (LMP)
BOTTOM HOLE LOCATION (BHL)**

NEW MEXICO EAST
NAD 1983
X=811150 Y=422769
LAT.: N 32.1592655
LONG.: W 103.4614415

NAD 1927

X=769964 Y=422711
LAT.: N 32.1591413
LONG.: W 103.4609716
2539' FSL 1508' FWL

**SURVEYORS CERTIFICATION**

I hereby certify that the well location shown on this plat was plotted from field notes of actual surveys made by me or under my supervision, and that the same is true and correct to the best of my belief.

04/04/2025

Date of Survey

Signature and Seal of Professional Surveyor:



DISTRICT I
1625 N. French Dr., Hobbs, NM 88240
Phone: (575) 393-6161 Fax: (575) 393-0720
DISTRICT II
811 S. First St., Artesia, NM 88210
Phone: (575) 748-1283 Fax: (575) 748-9720
DISTRICT III
1000 Rio Brazos Rd., Aztec, NM 87410
Phone: (505) 334-6178 Fax: (505) 334-6170
DISTRICT IV
1220 S. St. Francis Dr., Santa Fe, NM 87505
Phone: (505) 476-3460 Fax: (505) 476-3462

State of New Mexico
Energy, Minerals & Natural Resources Department
OIL CONSERVATION DIVISION
1220 South St. Francis Dr.
Santa Fe, New Mexico 87505

Form C-102
Revised August 1, 2011
Submit one copy to appropriate
District Office
☐ AMENDED REPORT

WELL LOCATION AND ACREAGE DEDICATION PLAT

API Number 30-025-		Pool Code 97369	Pool Name Red Hills; Bone Spring, East
Property Code 313188	Property Name OSPREY 10		Well Number 502H
OGRID No. 7377	Operator Name EOG RESOURCES, INC.		Elevation 3334'

Surface Location

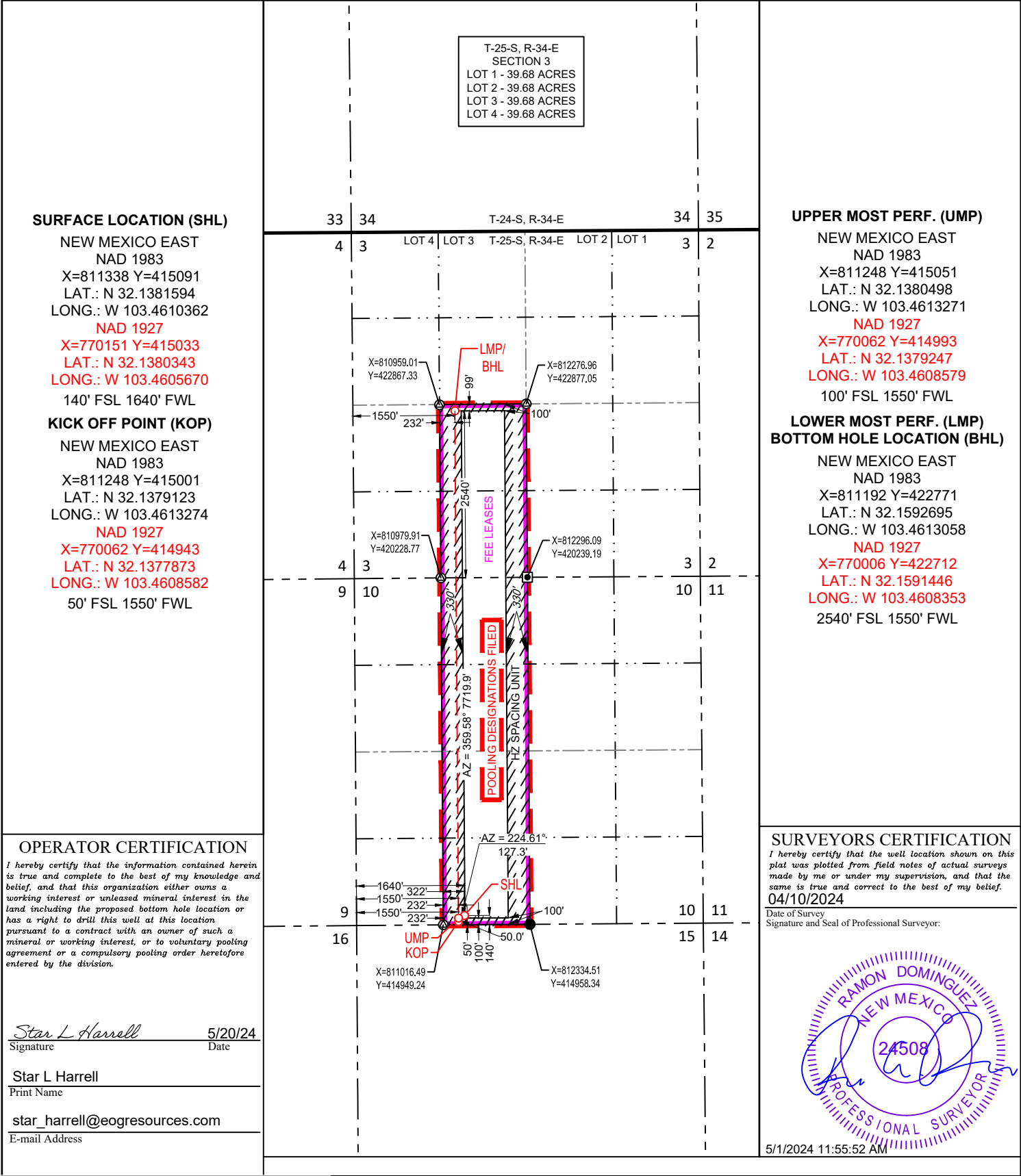
UL or lot no.	Section	Township	Range	Lot Idn	Feet from the	North/South line	Feet from the	East/West line	County
N	10	25-S	34-E	-	140'	SOUTH	1640'	WEST	LEA

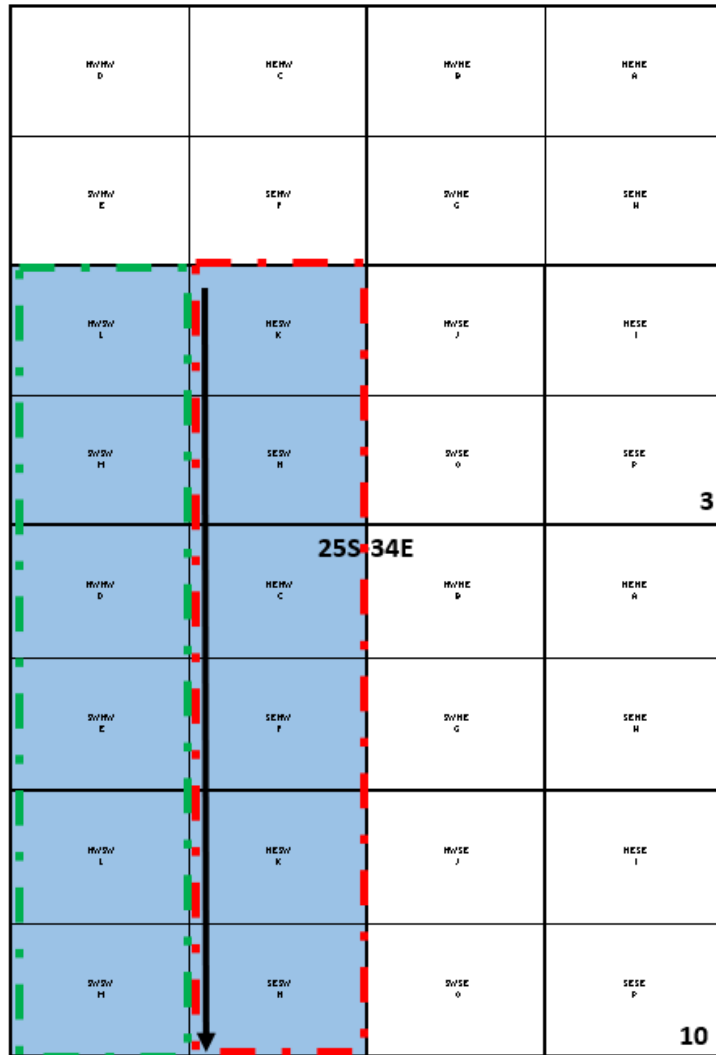
Bottom Hole Location If Different From Surface

UL or lot no.	Section	Township	Range	Lot Idn	Feet from the	North/South line	Feet from the	East/West line	County
K	3	25-S	34-E	-	2540'	SOUTH	1550'	WEST	LEA

Dedicated Acres 240.00	Joint or Infill	Consolidated Code	Order No. POOLING DESIGNATIONS FILED
---------------------------	-----------------	-------------------	---

No allowable will be assigned to this completion until all interests have been consolidated or a non-standard unit has been approved by the division.





Osprey 10 #511H
E2SW4 of Section 3 and
E2W2 of Section 10
T25S-R34E, Lea County



Various Fee
Leases



Osprey 10
#511H Spacing



Well: Osprey 10
#511H



Operator/Working Interest
Owner:
EOG Resources, Inc.
Other Working Interest
Owners:

See Certification of
Ownership Letter



P.O. Box 2267, Midland, Texas 79702
Phone: (432) 686-3600 Fax: (432) 686-3773

April 28, 2025

Certification of Ownership

I have reviewed the ownership of the oil and gas leasehold in Sections 3 and 10, Township 25 South, Range 34 East, Lea County, New Mexico, for purposes of the unorthodox location for EOG's Osprey 10 #511H well located in the E2SW4 of Section 3 and E2W2 of Section 10-25S-34E. As of the date of this letter, the affected parties are:

1. EOG Resources, Inc.
5509 Champions Dr.
Midland, TX 79706
2. Chevron U.S.A., Inc.
1400 Smith Road
Houston, Texas 77002
3. Seegers Drilling Company
14140 Midway Rd., Ste. 202
Farmers Branch, TX 75244
4. MBOE, Inc.
1020 E. Levee Street Suite 130
Dallas, Texas 75207
5. Apollo Permian LLC
PO Box 14779
Oklahoma City, OK 73113-0000
6. Paloma Permian AssetCo, LLC
1100 Louisiana St., Ste. 5100
Houston, Texas 77002
7. Wagner Family Trust
6500 West Freeway, Ste. 222
Fort Worth, TX 76116

8. HHL09 Trust
C/O H. Hays Lindsley
5539 Farquhar Lane
Dallas, Texas 75209
9. Salt Fork Limited
PO Box 911
Breckenridge, TX 76424-0911
10. MRC Permian Company
One Lincoln Centre
5400 LBJ Freeway, Suite 1500
Dallas, Texas 75240
11. Lonzo Estell Settles Jr
1306 S. 41st St.
Temple, TX 76504
12. Nancy and Briana Settles
225 Sandi Ln.
Liverpool, TX 77577-9758
13. Delores Svidlow Revocable Inherited Property Trust
36 Misty Pond Dr.
Frisco, Texas 75034
14. Sid Johnson Living Trust
8034 FM 513
Lone Oak, Texas 75453
15. Anne C. Ray
5223 Beckington Ln.
Dallas, TX 75287
16. Robert B Ray
5523 Beckington Lane
Dallas, TX 75287-5419
17. Ashland Asset Holding Company, LLC
P.O. Box 470249
Fort Worth, TX 76147
18. Catherine Ray
2906 Terrain Ln
Austin, TX 78731

19. Lucy Anne Ray
5223 Beckington Lane
Dallas, TX 75287
20. William Harlan Ray
3832 Villanova St
Dallas, TX 75225
21. Sally Ann Cooper
360 Greenway Drive
Semora, NC 27343
22. William E. Horvath
4900 Mariah Road NW
Albuquerque, NM 87120
23. Kathy Whitworth
PO Box 577
Royse City, TX 75189
24. Kevin Flynn
216 Lone Mountain
New Braunfels, TX 78132
25. Derinda Waren Foster
1211 Lakeshore Dr.
Hope, AR 71801
26. Diana Marie Moreland Lord
653 Declaration Rd.
Virginia Beach, VA, 23462
27. Billie Jo McCall Ziegler
1409 E County Rd. 145
Midland, TX 79706
28. Hazel Waren Ferguain
731 S. 101st East Ave., Apt. 157
Tulsa, OK 74128
29. Jessie Pearl Settles
PO BOX 51, Route 4
Midland, TX 79701

30. Carolyn Page Price
1205 Country Club Dr
Midland, TX 79701-4114
31. Kathleen Page Settle
4008 Centenary
Dallas, TX 75225
32. Patricia Page Gardner
1231 S. Madison St.
San Angelo, TX 76901
33. Paul Page, Jr.
P.O. Box 8790
Horseshoe Bay, TX 78657
34. Annie B. Weaver
12032 SE Bush Street, Apt. A
Portland, OR 97266
35. Roy G. Barton, Jr.
1919 N. Turner
Hobbs, NM 88240
36. Oklahoma Exploration Company
8150 N Central Expressway, Ste. 1400
Dallas, TX 75206
37. Donna Cassity
14925 W. Main Ave.
Casa Grande, AZ, 85193
38. E.B. Larue, Jr.
10455 N. Central Expressway
Dallas, Texas 75231
39. Chief Capital (O&G) II LLC
8111 Westchester Dr., Ste. 900
Dallas, TX 75225
40. GW Athey Investments LP
P.O. Box 1272
Enid, OK 73702

Sincerely,

EOG Resources, Inc.

A handwritten signature in blue ink, appearing to read "Laci Stretcher", is positioned above the printed name.

Laci Stretcher
Senior Landman

Osprey 10 #511H Notice List**Impacted Parties: W2SW4 of Section 3 and W2W2 of Section 10, T25S, R34E****Well No.s****Tracking Number****Tracking Number**EOG Resources, Inc.
5509 Champions Dr.
Midland, TX 79706Chevron U.S.A., Inc.
1400 Smith Road
Houston, Texas 77002Seegers Drilling Company
14140 Midway Rd., Ste. 202
Farmers Branch, TX 75244MBOE, Inc.
1020 E. Levee Street Suite 130
Dallas, Texas 75207Apollo Permian LLC
PO Box 14779
Oklahoma City, OK 73113-0000Paloma Permian AssetCo, LLC
1100 Louisiana St., Ste. 5100
Houston, Texas 77002Wagner Family Trust
6500 West Freeway, Ste. 222
Fort Worth, TX 76116HHL09 Trust
C/O H. Hays Lindsley
5539 Farquhar Lane
Dallas, Texas 75209Salt Fork Limited
PO Box 911
Breckenridge, TX 76424-0911MRC Permian Company
One Lincoln Centre
5400 LBJ Freeway, Suite 1500
Dallas, Texas 75240Lonzo Estell Settles Jr
1306 S. 41st St.
Temple, TX 76504Nancy and Briana Settles
225 Sandi Ln.
Liverpool, TX 77577-9758Delores Svidlow Revocable Inherited
Property Trust
36 Misty Pond Dr.
Frisco, Texas 75034Hazel Waren Ferguain
731 S. 101st East Ave., Apt. 157
Tulsa, OK 74128Jessie Pearl Settles
PO BOX 51, Route 4
Midland, TX 79701Carolyn Page Price
1205 Country Club Dr
Midland, TX 79701-4114**9589 0710 5270 2997 8026 02****9589 0710 5270 2997 8026 19****9589 0710 5270 2997 8026 26****9589 0710 5270 2997 8026 33****9589 0710 5270 2997 8026 40****9589 0710 5270 2997 8026 57****9589 0710 5270 2997 8026 64****9589 0710 5270 2997 8026 71****9589 0710 5270 2997 8026 88****9589 0710 5270 2997 8026 95****9589 0710 5270 2997 8027 01****9589 0710 5270 2997 8027 18****9589 0710 5270 2997 8028 48****9589 0710 5270 2997 8028 55****9589 0710 5270 2997 8028 62**Sid Johnson Living Trust
8034 FM 513
Lone Oak, Texas 75453Anne C. Ray
5223 Beckington Ln.
Dallas, TX 75287Robert B Ray
5523 Beckington Lane
Dallas, TX 75287-5419Ashland Asset Holding Company, LLC
P.O. Box 470249
Fort Worth, TX 76147Catherine Ray
2906 Terrain Ln
Austin, TX 78731Lucy Anne Ray
5223 Beckington Lane
Dallas, TX 75287William Harlan Ray
3832 Villanova St
Dallas, TX 75225Kathy Whitworth
PO Box 577
Royse City, TX 75189Kevin Flynn
216 Lone Mountain
New Braunfels, TX 78132Derinda Warren Foster
1211 Lakeshore Dr.
Hope, AR 71801Diana Marie Moreland Lord
653 Declaration Rd.
Virginia Beach, VA, 23462Billie Jo McCall Ziegler
1409 E County Rd. 145
Midland, TX 79706Kathleen Page Settle
4008 Centenary
Dallas, TX 75225Patricia Page Gardner
1231 S. Madison St.
San Angelo, TX 76901**9589 0710 5270 2997 8027 25****9589 0710 5270 2997 8027 32****9589 0710 5270 2997 8027 49****9589 0710 5270 2997 8027 56****9589 0710 5270 2997 8027 63****9589 0710 5270 2997 8027 70****9589 0710 5270 2997 8027 87****9589 0710 5270 2997 8027 94****9589 0710 5270 2997 8028 00****9589 0710 5270 2997 8028 17****9589 0710 5270 2997 8028 24****9589 0710 5270 2997 8028 31****9589 0710 5270 2997 8029 79****9589 0710 5270 2997 8028 86**

Osprey 10 #511H Notice List**Impacted Parties: W2SW4 of Section 3 and W2W2 of Section 10, T25S, R34E****Tracking Number**

Paul Page, Jr. P.O. Box 8790 Horseshoe Bay, TX 78657	9589 0710 5270 2997 7997 59
Annie B. Weaver 12032 SE Bush Street, Apt. A Portland, OR 97266	9589 0710 5270 2997 8028 93
Roy G. Barton, Jr. 1919 N. Turner Hobbs, NM 88240	9589 0710 5270 2997 8029 09
Oklahoma Exploration Company 8150 N Central Expressway, Ste. 1400 Dallas, TX 75206	9589 0710 5270 2997 8029 16
Donna Cassity 14925 W. Main Ave. Casa Grande, AZ, 85193	9589 0710 5270 2997 8029 23
E.B. Larue, Jr. 10455 N. Central Expressway Dallas, Texas 75231	9589 0710 5270 2997 8029 30
Chief Capital (O&G) II LLC 8111 Westchester Dr., Ste. 900 Dallas, TX 75225	9589 0710 5270 2997 8029 47
GW Athey Investments LP P.O. Box 1272 Enid, OK 73702	9589 0710 5270 2997 8029 54
Sally Ann Cooper 360 Greenway Drive Semora, NC 27343	9589 0710 5270 2997 8029 61
William E. Horvath 4900 Mariah Road NW Albuquerque, NM 87120	9589 0710 5270 2997 8029 78



Kayla McConnell
Phone: (432) 265-6804
Email: kayla_mcconnell@eogresources.com

April 28, 2025

VIA CERTIFIED MAIL

TO: AFFECTED PARTIES

Re: Application of EOG Resources, Inc. for administrative approval of an unorthodox well location for its Osprey 10 #511H well dedicated to the E2SW4 of Section 3 and E2W2 of Section 10, Township 25 South, Range 34 East, NMPM, Lea County, New Mexico.

Ladies and Gentlemen:

Enclosed is a copy of the above-referenced application which was filed with the New Mexico Oil Conservation Division on this date. Any objection to this application must be filed in writing within twenty days from this date with the applicant and the New Mexico Oil Conservation Division, 1220 South St. Francis Drive, Santa Fe, New Mexico, 87505. If no objection is received within this twenty-day period, this application may be approved administratively by the Division.

If you have any questions about this application, please contact the following:

Laci Stretcher
EOG Resources, Inc.
(432) 247-6362
Laci_Stretcher@eogresources.com

Thank you,

A handwritten signature in black ink that reads "Kayla McConnell".

Kayla McConnell
Regulatory Specialist



April 28, 2024

Re: EOG Resources NSL Application
Osprey 10 #511H

A non-standard location is necessary to develop the Bone Spring formation in this section efficiently and in an economic manner. A non-standard location optimizes pressures related to the completion and production drawdown of the wells and is expected to yield a higher ultimate recovery than a standard location, thereby preventing waste and protecting correlative rights.

Sincerely,

Harrison Perrin

EOG Resources
Harrison Perrin
Reservoir Engineer

Sante Fe Main Office
Phone: (505) 476-3441

General Information
Phone: (505) 629-6116

Online Phone Directory
<https://www.emnrd.nm.gov/oed/contact-us>

State of New Mexico
Energy, Minerals and Natural Resources
Oil Conservation Division
1220 S. St Francis Dr.
Santa Fe, NM 87505

CONDITIONS

Action 459485

CONDITIONS

Operator: EOG RESOURCES INC 5509 Champions Drive Midland, TX 79706	OGRID: 7377
	Action Number: 459485
	Action Type: [UF-NSL] Non-Standard Location (NSL)

CONDITIONS

Created By	Condition	Condition Date
llowe	None	5/9/2025