

Revised March 23, 2017

RECEIVED:	REVIEWER:	TYPE:	APP NO:
-----------	-----------	-------	---------

ABOVE THIS TABLE FOR OCD DIVISION USE ONLY

NEW MEXICO OIL CONSERVATION DIVISION
 - Geological & Engineering Bureau -
 1220 South St. Francis Drive, Santa Fe, NM 87505



ADMINISTRATIVE APPLICATION CHECKLIST

THIS CHECKLIST IS MANDATORY FOR ALL ADMINISTRATIVE APPLICATIONS FOR EXCEPTIONS TO DIVISION RULES AND REGULATIONS WHICH REQUIRE PROCESSING AT THE DIVISION LEVEL IN SANTA FE

Applicant: EOG Resources, Inc. **OGRID Number:** 7377
Well Name: Quail 2 State Com 701H & others **API:** 30-015-47121
Pool: Purple Sage; Wolfcamp (Gas) **Pool Code:** 98220

SUBMIT ACCURATE AND COMPLETE INFORMATION REQUIRED TO PROCESS THE TYPE OF APPLICATION INDICATED BELOW

- 1) **TYPE OF APPLICATION:** Check those which apply for [A]
 A. Location – Spacing Unit – Simultaneous Dedication
☐ NSL ☐ NSP (PROJECT AREA) ☐ NSP (PRORATION UNIT) ☐ SD
- B. Check one only for [I] or [II]
 [I] Commingling – Storage – Measurement
☐ DHC ☐ CTB ☒ PLC ☐ PC ☐ OLS ☐ OLM
 [II] Injection – Disposal – Pressure Increase – Enhanced Oil Recovery
☐ WFX ☐ PMX ☐ SWD ☐ IPI ☐ EOR ☐ PPR
- 2) **NOTIFICATION REQUIRED TO:** Check those which apply.
 A. ☐ Offset operators or lease holders
 B. ☒ Royalty, overriding royalty owners, revenue owners
 C. ☐ Application requires published notice
 D. ☒ Notification and/or concurrent approval by SLO
 E. ☐ Notification and/or concurrent approval by BLM
 F. ☐ Surface owner
 G. ☐ For all of the above, proof of notification or publication is attached, and/or,
 H. ☐ No notice required

FOR OCD ONLY

- ☐ Notice Complete
☐ Application Content Complete

- 3) **CERTIFICATION:** I hereby certify that the information submitted with this application for administrative approval is **accurate** and **complete** to the best of my knowledge. I also understand that **no action** will be taken on this application until the required information and notifications are submitted to the Division.

Note: Statement must be completed by an individual with managerial and/or supervisory capacity.

Lisa Youngblood

Print or Type Name

Lisa Youngblood

Signature

12/5/2023

Date

432-247-6331

Phone Number

lisa_youngblood@eogresources.com

e-mail Address

District I
1625 N. French Drive, Hobbs, NM 88240
District II
811 S. First St., Artesia, NM 88210
District III
1000 Rio Brazos Road, Aztec, NM 87410
District IV
1220 S. St Francis Dr, Santa Fe, NM
87505

State of New Mexico
Energy, Minerals and Natural Resources Department

Form C-107-B
Revised August 1, 2011

OIL CONSERVATION DIVISION
1220 S. St Francis Drive
Santa Fe, New Mexico 87505

Submit the original
application to the Santa Fe
office with one copy to the
appropriate District Office.

APPLICATION FOR SURFACE COMMINGLING (DIVERSE OWNERSHIP)

OPERATOR NAME: EOG Resources, Inc.

OPERATOR ADDRESS: P.O. Box 2267 Midland, Texas 79702

APPLICATION TYPE:

☐ Pool Commingling ☐ Lease Commingling ☒ Pool and Lease Commingling ☐ Off-Lease Storage and Measurement (Only if not Surface Commingled)

LEASE TYPE: ☐ Fee ☒ State ☐ Federal

Is this an Amendment to existing Order? ☐ Yes ☒ No If "Yes", please include the appropriate Order No. _____
Have the Bureau of Land Management (BLM) and State Land office (SLO) been notified in writing of the proposed commingling
☒ Yes ☐ No

(A) POOL COMMINGLING

Please attach sheets with the following information

(1) Pool Names and Codes	Gravities / BTU of Non-Commingled Production	Calculated Gravities / BTU of Commingled Production		Calculated Value of Commingled Production	Volumes
Please see attached					

- (2) Are any wells producing at top allowables? ☐ Yes ☒ No
(3) Has all interest owners been notified by certified mail of the proposed commingling? ☒ Yes ☐ No.
(4) Measurement type: ☒ Metering ☐ Other (Specify)
(5) Will commingling decrease the value of production? ☐ Yes ☒ No If "yes", describe why commingling should be approved

(B) LEASE COMMINGLING

Please attach sheets with the following information

- (1) Pool Name and Code.
(2) Is all production from same source of supply? ☒ Yes ☐ No
(3) Has all interest owners been notified by certified mail of the proposed commingling? ☒ Yes ☐ No
(4) Measurement type: ☒ Metering ☐ Other (Specify)

(C) POOL and LEASE COMMINGLING

Please attach sheets with the following information

- (1) Complete Sections A and E.

(D) OFF-LEASE STORAGE and MEASUREMENT

Please attached sheets with the following information

- (1) Is all production from same source of supply? ☐ Yes ☐ No
(2) Include proof of notice to all interest owners.

(E) ADDITIONAL INFORMATION (for all application types)

Please attach sheets with the following information

- (1) A schematic diagram of facility, including legal location.
(2) A plat with lease boundaries showing all well and facility locations. Include lease numbers if Federal or State lands are involved.
(3) Lease Names, Lease and Well Numbers, and API Numbers.

I hereby certify that the information above is true and complete to the best of my knowledge and belief.

SIGNATURE: Lisa Youngblood TITLE: Regulatory Specialist DATE: 12/5/2023

TYPE OR PRINT NAME: Lisa Youngblood TELEPHONE NO.: 432-247-6331

E-MAIL ADDRESS: lisa_youngblood@eogresources.com

APPLICATION FOR SURFACE POOL LEASE COMMINGLING

EOG Resources, Inc. ("EOG") respectfully requests approval to surface pool lease commingle oil & gas from the following wells in Section 2 in Township 26 South, Range 30 East within the Bone Spring and Wolfcamp pools listed in the application, for Leases VB-839-1 and VB-850-1 and Communitized Areas mentioned in this application. The location of the FMP is on the lease. There is no new surface disturbance included as part of the proposed CAA. These spacing units are initially dedicated to the following wells:

Well Name	Location	API #	Pool	Oil BPD	Gravities	MSCFPD	BTU
QUAIL 2 STATE COM #701H	A-02-26S-30E	30-015-47121	[98220] PURPLE SAGE; WOLFCAMP (GAS)	75	45	525	1300
QUAIL 2 STATE COM #702H	B-02-26S-30E	30-015-47122	[98220] PURPLE SAGE; WOLFCAMP (GAS)	75	45	350	1300
QUAIL 2 STATE COM #720H	A-02-26S-30E	30-015-47123	[98220] PURPLE SAGE; WOLFCAMP (GAS)	125	45	750	1300
QUAIL 2 STATE COM #721H	B-02-26S-30E	30-015-47120	[98220] PURPLE SAGE; WOLFCAMP (GAS)	75	45	725	1300
QUAIL 2 STATE COM #705H	D-02-26S-30E	30-015-46279	[98220] PURPLE SAGE; WOLFCAMP (GAS)	125	45	375	1300
QUAIL 2 STATE COM #706H	C-02-26S-30E	30-015-46275	[98220] PURPLE SAGE; WOLFCAMP (GAS)	75	45	475	1300
QUAIL 2 STATE COM #722H	C-02-26S-30E	30-015-46274	[98220] PURPLE SAGE; WOLFCAMP (GAS)	75	45	500	1300
QUAIL 2 STATE COM #724H	C-02-26S-30E	30-015-46276	[98220] PURPLE SAGE; WOLFCAMP (GAS)	75	45	500	1300
QUAIL 2 STATE COM #725H	D-02-26S-30E	30-015-46277	[98220] PURPLE SAGE; WOLFCAMP (GAS)	50	45	400	1300
QUAIL 2 STATE COM #768H	D-02-26S-30E	30-015-46278	[98220] PURPLE SAGE; WOLFCAMP (GAS)	75	44	750	1250
QUAIL 2 STATE COM #581H	A-02-26S-30E	30-015-45787	[97814] WILDCAT G-015 S2630010; BONE SPRING	125	44	600	1250
QUAIL 2 STATE #594H	C-02-26S-30E	30-015-45788	[97814] WILDCAT G-015 S2630010; BONE SPRING	100	45	475	1300
QUAIL 2 STATE COM #707H	C-02-26S-30E	30-015-45793	[98220] PURPLE SAGE; WOLFCAMP (GAS)	50	41	150	1300
QUAIL BQL STATE COM 1H	O-02-26S-30E	30-015-38170	[97814] WILDCAT G-015 S2630010; BONE SPRING	25	41	175	1250

GENERAL INFORMATION :

- State lease VB-839-1 covers 480 acres in the W2 and SE4 of Section 2 in Township 26 South, Range 30 East, Lea County, New Mexico.
- State lease VB-850-1 covers 160 acres in NE4 of Section 2 in Township 26 South, Range 30 East, Lea County, New Mexico.
- The central tank battery to service the subject wells is located in the SWNE of Section 2 in Township 26 South, Range 30 East, Lea County, New Mexico on State lease VB-839-1.
- Application to commingle production from the subject wells has been submitted to the SLO.
- Enclosed herewith is (1) a map that displays the leases, the location of the subject wells, and the proposed CTB, (2) a process flow diagram, (3) and the C-102 plat for each of the wells.

FUTURE ADDITIONS

EOG respectfully requests authority to add additional wells contained within the spacing units identified and approved in this application by filing a C103Z and C102 with the NMOCD. Notice to owners shall not be required when amending the application to add wells contained within spacing units previously approved for commingling authority.

Pursuant to Statewide rule 19.15.12.10 (C)(4)(g) EOG Resources, Inc. respectfully requests the option to include additional pools or leases within the following parameters:

- EOG may add additional production from the Bone Spring and Wolfcamp Pools (Wildcat G-015 S263001O; Bone Spring [97814] and Purple Sage; Wolfcamp (Gas) [98220]) from Lease's VB-839-1 and VB-850-1 and CA's listed in the application.

PROCESS AND FLOW DESCRIPTION

The production from each well will flow into a dedicated 3-phase separator. The production stream will be separated into 3-independent streams (gas, oil, and water) by the separator and each stream will be measured individually after it exists the separator.

The separator gas will be measured using a coriolis or orifice meter and used to allocate total volume measured at the facility check meter, high pressure flare meter, and individual well flare meter. The gas from the heated separator also flows into this header. The gas flows through the header to a custody transfer orifice meter (77699371) that serves as our lease production meter. If the pipeline is experiencing problems and cannot take any gas, the gas will flow through the high-pressure flare meter (77699356) to the flare. If an individual well needed to be flared for any operational reason, it will be manually routed through the individual well flare meter (77699357) to the flare. The overhead gas from the vapor recovery tower is compressed by a vapor recovery compressor and then measured by a custody transfer orifice meter (77699386). The gas from the vapor recovery system combines with the gas from the lease production meter and flows into our gas gathering pipeline system.

The oil from the separators will be measured using a Coriolis meter. The oil from each separator will be combined into a common header and flow into a heated horizontal separator (HHS) to aid separation of the water entrained in the oil. Then, the oil flows into (4) 750-barrel coated steel tanks. A guided wave radar is used to measure oil volumes in these tanks. Oil is pumped out of the tanks by way of LACT into a truck or a pipeline. The flash gas off the heater treaters is measured for allocation reasons when the gas is routed to the gas header (*11111). If the flash gas is routed to the VRT, it is not measured. We do this because the HHS flash gas needs to be allocated to wells based on oil production percentages.

The water will be measured using a coriolis meter. The water from each separator is combined in a common header and flows into (2) 750-barrel coated steel tanks. Guided wave radar is used to measure water volumes in these tanks. Water from the heated

separator flows into the common water header connected to the (2) 750-barrel water tanks. The water is then pumped and/or trucked to a saltwater disposal well.

***1111 numbers will be provided upon installation of meters and completion of the facility. Please see drawing for meter details.**



5509 Champions Drive, Midland, Texas 79706
Phone: (432) 247-6331

Date: November 28, 2023

To: New Mexico State Land Office
State of New Mexico Oil Conservation Division

Re: Surface Pool Lease Commingling Application; Quail 2 State Com CTB

To whom it may concern

This letter serves to notice you that, as of the date below, ownership in the leases and pool referenced in this commingling application are Diverse, as defined in 19.15.12.7.A. The leases and pool to be commingled through this application are initially dedicated to the following wells:

API	Well Name	Location	Pool Code/name	Status
30-015-47121	QUAIL 2 STATE COM #701H	A-02-26S-30E	[98220] PURPLE SAGE; WOLFCAMP (GAS)	PRODUCING
30-015-47122	QUAIL 2 STATE COM #702H	B-02-26S-30E	[98220] PURPLE SAGE; WOLFCAMP (GAS)	PRODUCING
30-015-47123	QUAIL 2 STATE COM #720H	A-02-26S-30E	[98220] PURPLE SAGE; WOLFCAMP (GAS)	PRODUCING
30-015-47120	QUAIL 2 STATE COM #721H	B-02-26S-30E	[98220] PURPLE SAGE; WOLFCAMP (GAS)	PRODUCING
30-015-46279	QUAIL 2 STATE COM #705H	D-02-26S-30E	[98220] PURPLE SAGE; WOLFCAMP (GAS)	PRODUCING
30-015-46275	QUAIL 2 STATE COM #706H	C-02-26S-30E	[98220] PURPLE SAGE; WOLFCAMP (GAS)	PRODUCING
30-015-46274	QUAIL 2 STATE COM #722H	C-02-26S-30E	[98220] PURPLE SAGE; WOLFCAMP (GAS)	PRODUCING
30-015-46276	QUAIL 2 STATE COM #724H	C-02-26S-30E	[98220] PURPLE SAGE; WOLFCAMP (GAS)	PRODUCING
30-015-46277	QUAIL 2 STATE COM #725H	D-02-26S-30E	[98220] PURPLE SAGE; WOLFCAMP (GAS)	PRODUCING
30-015-46278	QUAIL 2 STATE COM #768H	D-02-26S-30E	[98220] PURPLE SAGE; WOLFCAMP (GAS)	PRODUCING
30-015-45787	QUAIL 2 STATE COM #581H	A-02-26S-30E	[97814] WILDCAT G-015 S263001O; BONE SPRING	PRODUCING
30-015-45788	QUAIL 2 STATE #594H	C-02-26S-30E	[97814] WILDCAT G-015 S263001O; BONE SPRING	PRODUCING
30-015-45793	QUAIL 2 STATE COM #707H	C-02-26S-30E	[98220] PURPLE SAGE; WOLFCAMP (GAS)	PRODUCING
30-015-38170	QUAIL BQL STATE COM 1H	O-02-26S-30E	[97814] WILDCAT G-015 S263001O; BONE SPRING	PRODUCING

All owners, as of the date below, are listed on Exhibit A, attached hereto. I certify that this information is true and correct to the best of my knowledge.

Sincerely,

EOG Resources, Inc.

By: James Barwis
James Barwis
Senior Landman

11/28/2023
Date

Commingling Application for Quail 2 State Com
EOG Resources, Inc.
EXHIBIT A- Notice List

New Mexico Oil Conservation Division
Attn: Mr. Dean McClure
1220 South St. Francis Drive
Santa Fe, NM 87505
OCD Online

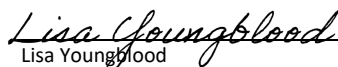
New Mexico State Land Office
Attn: Baylen Lamkin
PO Box 1148
Santa Fe, NM 87504-1148
7021 2720 0000 3946 0809

EOG Resources
5509 Champions Dr
Midland, TX 79706

Sharbro Energy LLC
PO Box 840
Artesia, New Mexico 88211-0840
7021 2720 0000 3946 0816

Oxy Y 1 Company
PO Box 27570
Houston , Texas 77227-7570
7021 2720 0000 3946 0823

Copies of this application were mailed to the following individuals, companies, and organizations
on or before December 5th, 2023



Lisa Youngblood
EOG Resources, Inc.

QUAIL BQL STATE COM 1H/QUAIL STATE COM SURFACE COMMINGLING PLAT

- VB-839-1
- VB-850-1
- Proposed Well Bore
- Flowlines
- PAD
- QUAIL 2 STATE/ STATE
COM CTB
- PUN 1328153
- PUN 1378814
- PUN 1385583

34

35

T25S-R30E

36

3

1

T26S-R30E

10

11

12

API #	Well Name
30-015-47121	QUAIL 2 STATE COM #701H
30-015-47122	QUAIL 2 STATE COM #702H
30-015-47123	QUAIL 2 STATE COM #720H
30-015-47120	QUAIL 2 STATE COM #721H
30-015-46279	QUAIL 2 STATE COM #705H
30-015-46275	QUAIL 2 STATE COM #706H
30-015-46274	QUAIL 2 STATE COM #722H
30-015-46276	QUAIL 2 STATE COM #724H
30-015-46277	QUAIL 2 STATE COM #725H
30-015-46278	QUAIL 2 STATE COM #768H
30-015-45787	QUAIL 2 STATE COM #581H
30-015-75788	QUAIL 2 STATE #594H
30-015-45793	QUAIL 2 STATE COM #707H
30-015-38170	QUAIL BQL STATE COM 1H

481 WINSOTT, Ste. 200 • BENBROOK, TEXAS 76126
 TELEPHONE: (817) 744-7512 • FAX (817) 744-7554
 TEXAS FIRM REGISTRATION NO. 10042504
 WWW.TOPOGRAPHIC.COM



DATE: 11/15/2023

DRAWN BY: R.C.F.

CHECKED BY: R.C.F.

SITE NAME:

QUAIL BQL STATE COM 1H/QUAIL STATE COM

Location:

Section 2, T26S-R30E, Eddy County, NM





5509 Champions Drive, Midland, Texas 79706
Phone: (432) 247-6331

Certified Mail-Return Receipt

Date: Decembr 5, 2023

Re: Surface Pool Lease Commingling Application; Quail 2 State Com CTB

Dear Sir/Madam:

Enclosed please find EOG Resources, Inc.'s application to commingle production at its Quail 2 State Com Central Tank Battery located in Lea County, New Mexico, filed this date with the New Mexico Oil Conservation Division (NMOCD).

Any objections or requests for a hearing regarding this application must be submitted to the New Mexico Oil Conservation Division Santa Fe Office within 20 Days from the date the Division received this application.

EOG respectfully requests authority to add additional wells contained within the spacing units identified and approved in this application by filing a Subsequent Report Sundry to the Bureau of Land Management for Federal and filing a C103Z and C102 with the NMOCD. Notice to owners shall not be required when amending the application to add wells contained within spacing units previously approved for commingling authority.

Pursuant to Statewide rule 19.15.12.10 (C)(4)(g) EOG Resources, Inc. respectfully requests the option to include additional pools or leases within the following parameters:

- EOG may add additional production from the Bone Spring and Wolfcamp Pools (Wildcat G-015 S263001O; Bone Spring [97814] and Purple Sage; Wolfcamp (Gas) [98220]) from Lease's VB-839-1 and VB-850-1 and CA's listed in the application.

For questions regarding this application, please contact Lisa Youngblood at 432-247-6331 or lisa_youngblood@eogresources.com.

Kind regards,

EOG Resources, Inc.





By: Lisa Youngblood
Lisa Youngblood
Regulatory Specialist

EOG Resources, Inc.
QUAIL 2 STATE COM CTB
G-2-T26S-R30E

32.073213, -103.849777

11/17/2023 SJC

LEGEND

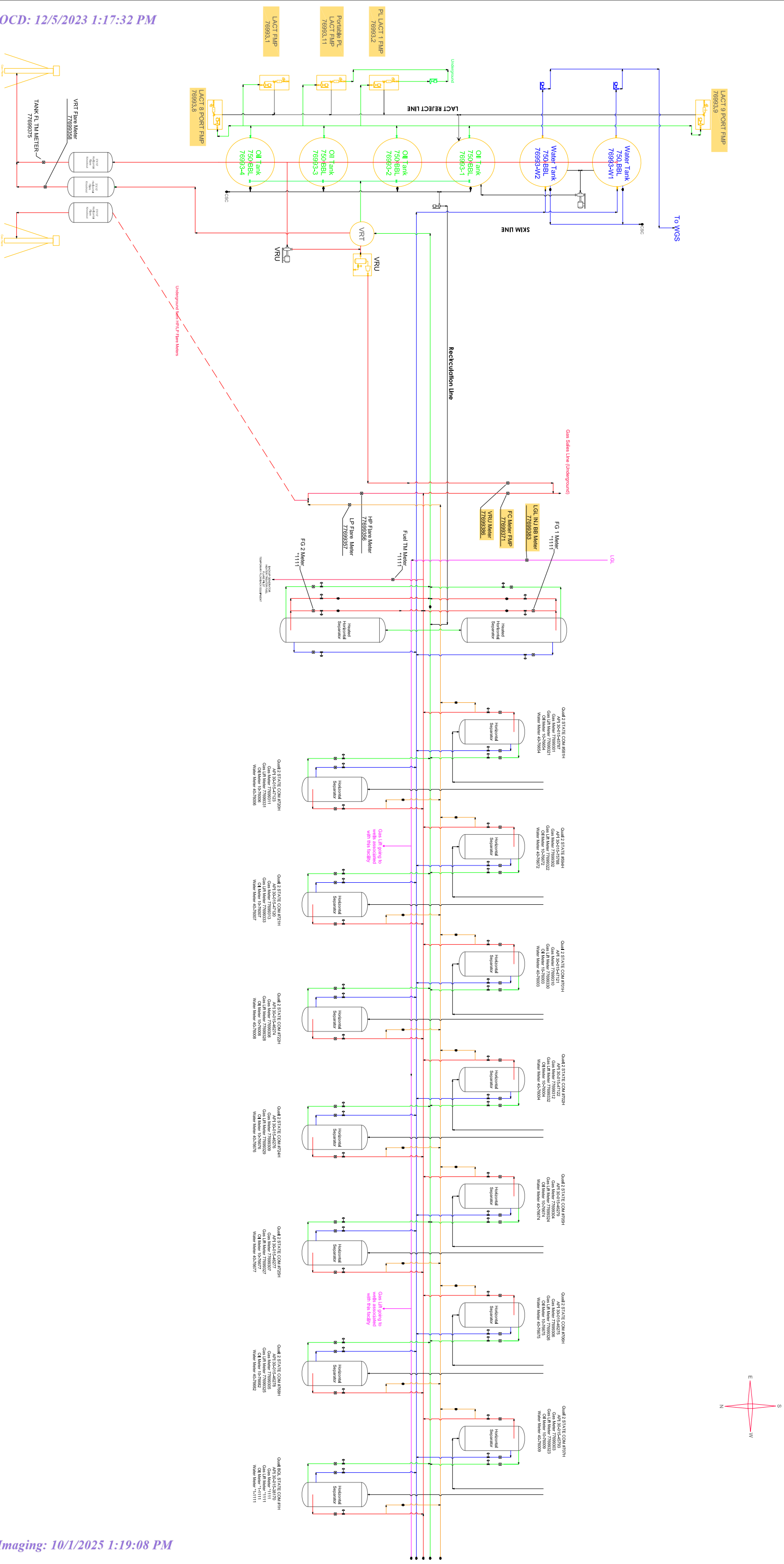
- | | | |
|---|--------------|----------|
|  | Valve Open | Oil |
|  | Valve Closed | Gas |
|  | Valve Sealed | Water |
|  | Meter | Gas 1 ft |

FACILITY DIAGRAM
 Shown: Major equipment, vessels, process piping, and valves
 Not shown: Auxiliary process systems such as pilot gas system, roll lines, r vent lines, and small drain lines

PRODUCTION PHASE: All valves that provide access to production are effectively sealed in the closed position.

SALES THROUGH LACT UNITS: Sale is measured through LACT units. All other valves that provide access to production (load-out valves) are effectively sealed in the closed position.

WATER TANKS: If the possibility for oil to enter water tanks exists through common reticulating or equalizing lines, oil tanks are isolated from water tanks by valves effectively sealed in the closed position.



APPLICATION FOR, COMMINGLE AT A COMMON CENTRAL TANK BATTERY

Proposal for **QUAIL 2 STATE COM CTB**:

EOG Resources, Inc. is requesting approval to commingle the following wells in a common central tank battery:

State Lease VB-839-1 and VB-850-1

Well Name	Location	API #	Pool	Oil BPD	Gravities	MSCFPD	BTU
QUAIL 2 STATE COM #701H	A-02-26S-30E	30-015-47121	[98220] PURPLE SAGE; WOLFCAMP (GAS)	75	45	525	1300
QUAIL 2 STATE COM #702H	B-02-26S-30E	30-015-47122	[98220] PURPLE SAGE; WOLFCAMP (GAS)	75	45	350	1300
QUAIL 2 STATE COM #720H	A-02-26S-30E	30-015-47123	[98220] PURPLE SAGE; WOLFCAMP (GAS)	125	45	750	1300
QUAIL 2 STATE COM #721H	B-02-26S-30E	30-015-47120	[98220] PURPLE SAGE; WOLFCAMP (GAS)	75	45	725	1300
QUAIL 2 STATE COM #705H	D-02-26S-30E	30-015-46279	[98220] PURPLE SAGE; WOLFCAMP (GAS)	125	45	375	1300
QUAIL 2 STATE COM #706H	C-02-26S-30E	30-015-46275	[98220] PURPLE SAGE; WOLFCAMP (GAS)	75	45	475	1300
QUAIL 2 STATE COM #722H	C-02-26S-30E	30-015-46274	[98220] PURPLE SAGE; WOLFCAMP (GAS)	75	45	500	1300
QUAIL 2 STATE COM #724H	C-02-26S-30E	30-015-46276	[98220] PURPLE SAGE; WOLFCAMP (GAS)	75	45	500	1300
QUAIL 2 STATE COM #725H	D-02-26S-30E	30-015-46277	[98220] PURPLE SAGE; WOLFCAMP (GAS)	50	45	400	1300
QUAIL 2 STATE COM #768H	D-02-26S-30E	30-015-46278	[98220] PURPLE SAGE; WOLFCAMP (GAS)	75	44	750	1250
QUAIL 2 STATE COM #581H	A-02-26S-30E	30-015-45787	[97814] WILDCAT G-015 S2630010; BONE SPRING	125	44	600	1250
QUAIL 2 STATE #594H	C-02-26S-30E	30-015-45788	[97814] WILDCAT G-015 S2630010; BONE SPRING	100	45	475	1300
QUAIL 2 STATE COM #707H	C-02-26S-30E	30-015-45793	[98220] PURPLE SAGE; WOLFCAMP (GAS)	50	41	150	1300
QUAIL BQL STATE COM 1H	O-02-26S-30E	30-015-38170	[97814] WILDCAT G-015 S2630010; BONE SPRING	25	41	175	1250

*Estimated numbers for these wells; will be provide actual numbers once these wells are producing.

QUAIL 2 STATE COM #581H

Export .csv

Original Operator	Communitization Status Code Modified	Comm Beneficiary Institution	OCD Order Number	Approval Date	Effective Date	Termination Date	Termination Reason	Remarks
ENERGY RESOURCES INC	Approved	N/A	0	06-14-2019	03-01-2019	12-31-9999	N/A	BONE SPRING FORMATION

Lease Details

TownShip	Range	Section Number
26S	30E	2

Acreage

Acreage Amount
160.00

Leases in This Agreement

Lease Number	Lease Information
VB-839-1	Lease Information
VB-850-1	Lease Information

Wells in This Agreement

API Number	OGRID Code	Well Number	PUN	Township Number	Range	Section	Unitr	Lot	Pool Name	Property Name
30-015-45787	7377	581H	1378814	26S	30E	2	P		WILDCAT G-015 S263001O;BONE SPRING	QUAIL 2 STATE COM

QUAIL BQL STATE COM WELL #1H

Original Operator	Communitization Status Code Modified	Comm Beneficiary Institution	OCD Order Number	Approval Date	Effective Date	Termination Date	Termination Reason	Remarks
G Y RESOURCES, INC.	Approved	COMMON SCHOOLS	0	07-12-2010	04-21-2010	12-31-9999	N/A	BONE SPRING ONLY

Land Details

Township	Range	Section Number
26S	30E	2

Acreage

Acreage Amount
160.00

Leases in This Agreement

Lease Number	Lease Information
VB-839-1	Lease Infomration
VB-850-1	Lease Infomration

Wells in This Agreement

API Number	OGRID Code	Well Number	PUN	Township Number	Range	Section	Unitr	Lot	Pool Name	Property Name
30-015-38170	7377	001H	1328153	26S	30E	2	B		WILDCAT G-015 S2630010;BONE SPRING	QUAIL BQL STATE COM

QUAIL 2 STATE COM WELLS WOLFCAMP

Original Operator	Communitization Status Code Modified	Comm Beneficiary Institution	OCD Order Number	Approval Date	Effective Date	Termination Date	Termination Reason	Remarks
EOG RESOURCES INC	Approved	N/A	0	06-14-2019	03-01-2019	12-31-9999	N/A	MULTIPLE WELLS, WOLFCAMP FORMATION

Land Details

TownShip	Range	Section Number
26S	30E	2

Acreage

Acreage Amount
640.00

Leases in This Agreement

Lease Number	Lease Information
VB-839-1	Lease Information
VB-850-1	Lease Information

Wells in This Agreement

API Number	OGRID Code	Well Number	PUN	Township Number	Range	Section	Unit#	Lot	Pool Name	Property Name
30-015-45793	7377	707H	1385583	26S	30E	2	O		PURPLE SAGE,WOLFCAMP (GAS)	QUAIL 2 STATE COM
30-015-46274	7377	722H	1385583	26S	30E	2	O		PURPLE SAGE,WOLFCAMP (GAS)	QUAIL 2 STATE COM
30-015-46275	7377	706H	1385595	26S	30E	2	N		PURPLE SAGE,WOLFCAMP (GAS)	QUAIL 2 STATE COM
30-015-46276	7377	724H	1385595	26S	30E	2	N		PURPLE SAGE,WOLFCAMP (GAS)	QUAIL 2 STATE COM
30-015-46277	7377	725H	1385583	26S	30E	2	M		PURPLE SAGE,WOLFCAMP (GAS)	QUAIL 2 STATE COM
30-015-46278	7377	766H	1385583	26S	30E	2	M		PURPLE SAGE,WOLFCAMP (GAS)	QUAIL 2 STATE COM
30-015-46279	7377	705H	1385595	26S	30E	2	M		PURPLE SAGE,WOLFCAMP (GAS)	QUAIL 2 STATE COM
30-015-47120	7377	721H	1385583	26S	30E	2	P		PURPLE SAGE,WOLFCAMP (GAS)	QUAIL 2 STATE COM
30-015-47121	7377	701H	1385583	26S	30E	2	P		PURPLE SAGE,WOLFCAMP (GAS)	QUAIL 2 STATE COM
30-015-47122	7377	702H	1385583	26S	30E	2	O		PURPLE SAGE,WOLFCAMP (GAS)	QUAIL 2 STATE COM
30-015-47123	7377	720H	1385583	26S	30E	2	P		PURPLE SAGE,WOLFCAMP (GAS)	QUAIL 2 STATE COM

Production Summary Report											
API: 30-015-45788											
QUAIL 2 STATE #594H											
Printed On: Tuesday, December 05 2023											
		Production					Injection				
Year	Pool	Month	Oil(BBLS)	Gas(MCF)	Water(BBLS)	Days P/I	Water(BBLS)	Co2(MCF)	Gas(MCF)	Other	Pressure
2023	[97814] WILDCAT G-015 S263001O;BONE	Apr	2790	13129	4665	30	0	0	0	0	0
2023	[97814] WILDCAT G-015 S263001O;BONE	May	2786	12935	4146	31	0	0	0	0	0
2023	[97814] WILDCAT G-015 S263001O;BONE	Jun	2657	12340	5664	30	0	0	0	0	0
2023	[97814] WILDCAT G-015 S263001O;BONE	Jul	2550	11318	3685	31	0	0	0	0	0
2023	[97814] WILDCAT G-015 S263001O;BONE	Aug	2539	11072	3379	31	0	0	0	0	0
2023	[97814] WILDCAT G-015 S263001O;BONE	Sep	2673	11368	3364	30	0	0	0	0	0

Production Summary Report											
API: 30-015-45787											
QUAIL 2 STATE COM #581H											
Printed On: Tuesday, December 05 2023											
		Production					Injection				
Year	Pool	Month	Oil(BBLS)	Gas(MCF)	Water(BBLS)	Days P/I	Water(BBLS)	Co2(MCF)	Gas(MCF)	Other	Pressure
2023	[97814] WILDCAT G-015 S263001O;BONE	Apr	4494	20006	19497	30	0	0	0	0	0
2023	[97814] WILDCAT G-015 S263001O;BONE	May	4295	18407	16756	31	0	0	0	0	0
2023	[97814] WILDCAT G-015 S263001O;BONE	Jun	3878	16562	11025	30	0	0	0	0	0
2023	[97814] WILDCAT G-015 S263001O;BONE	Jul	4172	17397	8149	31	0	0	0	0	0
2023	[97814] WILDCAT G-015 S263001O;BONE	Aug	4207	17529	8219	31	0	0	0	0	0
2023	[97814] WILDCAT G-015 S263001O;BONE	Sep	4065	17098	8256	30	0	0	0	0	0

Production Summary Report											
API: 30-015-47121											
QUAIL 2 STATE COM #701H											
Printed On: Tuesday, December 05 2023											
		Production					Injection				
Year	Pool	Month	Oil(BBLS)	Gas(MCF)	Water(BBLS)	Days P/I	Water(BBLS)	Co2(MCF)	Gas(MCF)	Other	Pressure
2023	[98220] PURPLE SAGE;WOLFCAMP (GAS)	Apr	3026	16881	10763	30	0	0	0	0	0
2023	[98220] PURPLE SAGE;WOLFCAMP (GAS)	May	2975	16168	10930	31	0	0	0	0	0
2023	[98220] PURPLE SAGE;WOLFCAMP (GAS)	Jun	2070	10589	7543	30	0	0	0	0	0
2023	[98220] PURPLE SAGE;WOLFCAMP (GAS)	Jul	2404	11535	10385	31	0	0	0	0	0
2023	[98220] PURPLE SAGE;WOLFCAMP (GAS)	Aug	2994	14966	11395	31	0	0	0	0	0
2023	[98220] PURPLE SAGE;WOLFCAMP (GAS)	Sep	2989	15602	10765	30	0	0	0	0	0

Production Summary Report											
API: 30-015-46279											
QUAIL 2 STATE COM #705H											
Printed On: Tuesday, December 05 2023											
		Production					Injection				
Year	Pool	Month	Oil(BBLS)	Gas(MCF)	Water(BBLS)	Days P/I	Water(BBLS)	Co2(MCF)	Gas(MCF)	Other	Pressure
2023	[98220] PURPLE SAGE;WOLFCAMP (GAS)	Apr	2925	12693	11936	30	0	0	0	0	0
2023	[98220] PURPLE SAGE;WOLFCAMP (GAS)	May	3013	12471	11324	31	0	0	0	0	0
2023	[98220] PURPLE SAGE;WOLFCAMP (GAS)	Jun	2523	9383	8929	30	0	0	0	0	0
2023	[98220] PURPLE SAGE;WOLFCAMP (GAS)	Jul	3115	10508	11148	31	0	0	0	0	0
2023	[98220] PURPLE SAGE;WOLFCAMP (GAS)	Aug	3073	10301	10927	31	0	0	0	0	0
2023	[98220] PURPLE SAGE;WOLFCAMP (GAS)	Sep	2952	10231	11554	30	0	0	0	0	0

Production Summary Report											
API: 30-015-38170											
QUAIL BQL STATE COM #001H											
Printed On: Tuesday, December 05 2023											
		Production					Injection				
Year	Pool	Month	Oil(BBLS)	Gas(MCF)	Water(BBLS)	Days P/I	Water(BBLS)	Co2(MCF)	Gas(MCF)	Other	Pressure
2023	[97814] WILDCAT G-015 S263001O;BONE	Apr	1436	5042	7667	30	0	0	0	0	0
2023	[97814] WILDCAT G-015 S263001O;BONE	May	1377	5030	7095	31	0	0	0	0	0
2023	[97814] WILDCAT G-015 S263001O;BONE	Jun	1302	4379	6498	30	0	0	0	0	0
2023	[97814] WILDCAT G-015 S263001O;BONE	Jul	1222	4139	5810	31	0	0	0	0	0
2023	[97814] WILDCAT G-015 S263001O;BONE	Aug	1206	4037	5065	31	0	0	0	0	0
2023	[97814] WILDCAT G-015 S263001O;BONE	Sep	1159	3931	3838	30	0	0	0	0	0

NOV 08 2019

FORM C-102

District I
1625 N. French Dr., Hobbs, NM 88240
Phone: (505) 393-6161 Fax: (505) 393-0720

District II
811 S. First St., Artesia, NM 88210
Phone: (505) 748-1283 Fax: (505) 748-9720

District III
1000 Rio Brazos Road, Aztec, NM 87410
Phone: (505) 334-6178 Fax: (505) 334-6170

District IV
1220 S. St. Francis Dr., Santa Fe, NM 87505
Phone: (505) 476-3460 Fax: (505) 476-3462

State of New Mexico
Energy, Minerals & Natural Resources
Department
OIL CONSERVATION DIVISION
1220 South St. Francis Dr.
Santa Fe, NM 87505

Revised August 1, 2011

Submit one copy to appropriate

District Office

☒ AMENDED REPORT

WELL LOCATION AND ACREAGE DEDICATION PLAT

¹ API Number 30-015-45787	² Pool Code 97814	³ Pool Name WILDCAT G-015 S2630010; BONE SPRING
⁴ Property Code 325165	⁵ Property Name QUAIL 2 STATE COM	⁶ Well Number 581H
⁷ OGRID No. 7377	⁸ Operator Name EOG RESOURCES, INC.	⁹ Elevation 3243'

¹⁰Surface Location

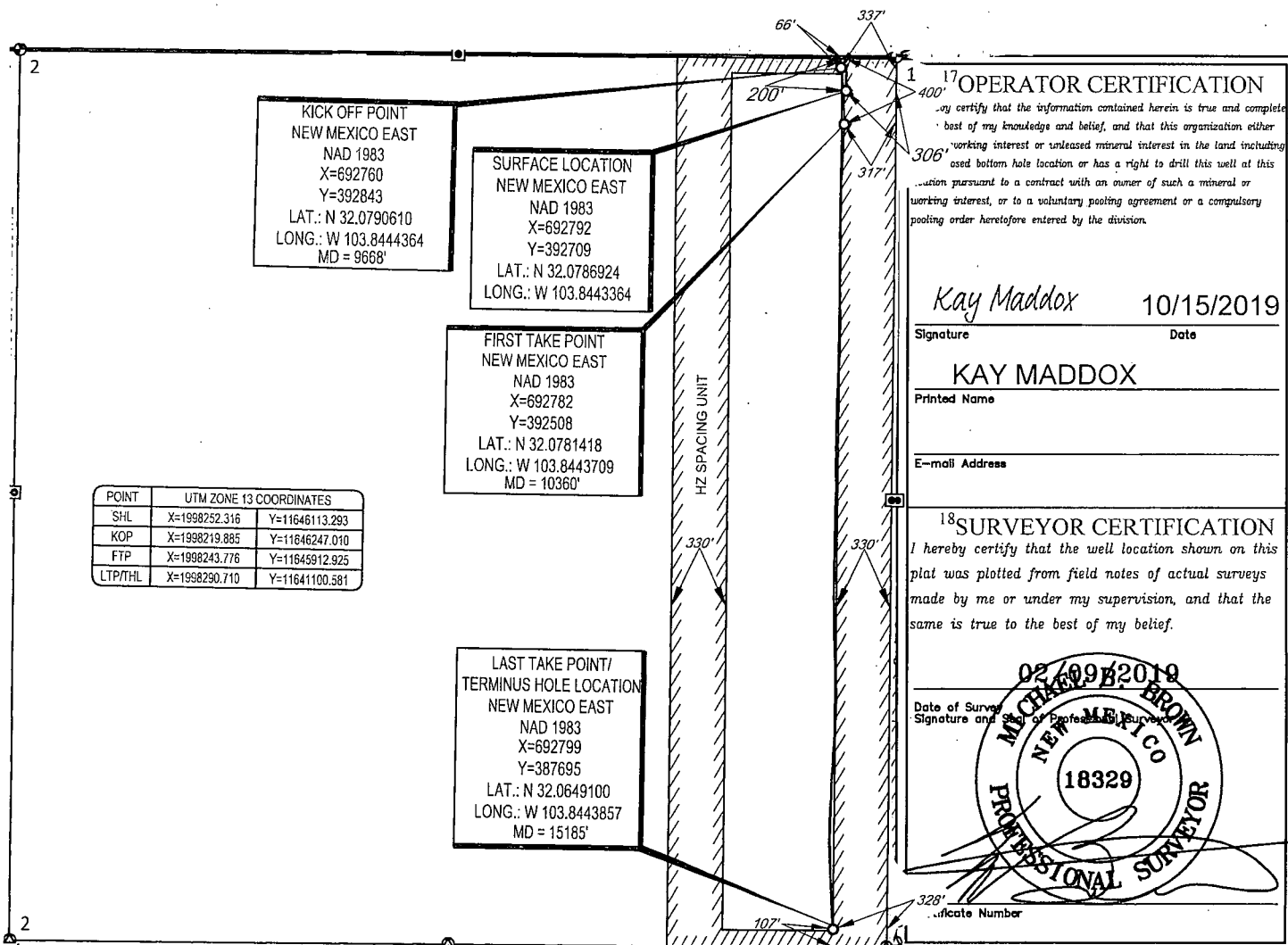
UL or lot no.	Section	Township	Range	Lot Idn	Feet from the	North/South line	Feet from the	East/West line	County
A	2	26-S	30-E	-	200'	NORTH	306'	EAST	EDDY

¹¹Bottom Hole Location If Different From Surface

UL or lot no.	Section	Township	Range	Lot Idn	Feet from the	North/South line	Feet from the	East/West line	County
P	2	26-S	30-E	-	107'	SOUTH	328'	EAST	EDDY

¹² Dedicated Acres 160.00	¹³ Joint or Infill	¹⁴ Consolidation Code	¹⁵ Order No.
--	-------------------------------	----------------------------------	-------------------------

No allowable will be assigned to this completion until all interests have been consolidated or a non-standard unit has been approved by the division.



RECEIVED

District I
1625 N. French Dr., Hobbs, NM 88240
Phone: (575) 393-6161 Fax: (575) 393-0720
District II
811 S. First St., Artesia, NM 88210
Phone: (575) 748-1283 Fax: (575) 748-9720
District III
1000 Rio Brazos Road, Aztec, NM 87410
Phone: (505) 334-6178 Fax: (505) 334-6170
District IV
1220 S. St. Francis Dr., Santa Fe, NM 87505
Phone: (505) 476-3460 Fax: (505) 476-3462

State of New Mexico
Energy, Minerals & Natural Resources
Department
OIL CONSERVATION DIVISION
1220 South St. Francis Dr.
Santa Fe, NM 87505

NOV 08 2019

FORM C-102

Revised August 1, 2011

Submit one copy to appropriate

District Office

☒ AMENDED REPORTAs-Completed &
As-drilled PLAT

WELL LOCATION AND ACREAGE DEDICATION PLAT

¹ API Number 30-015-45788	² Pool Code 97814	³ Pool Name WILDCAT G-015 S2630010; BONE SPRING
⁴ Property Code 325170	⁵ Property Name QUAIL 2 STATE	⁶ Well Number 594H
⁷ OGRID No. 7377	⁸ Operator Name EOG RESOURCES, INC.	⁹ Elevation 3215'

¹⁰Surface Location

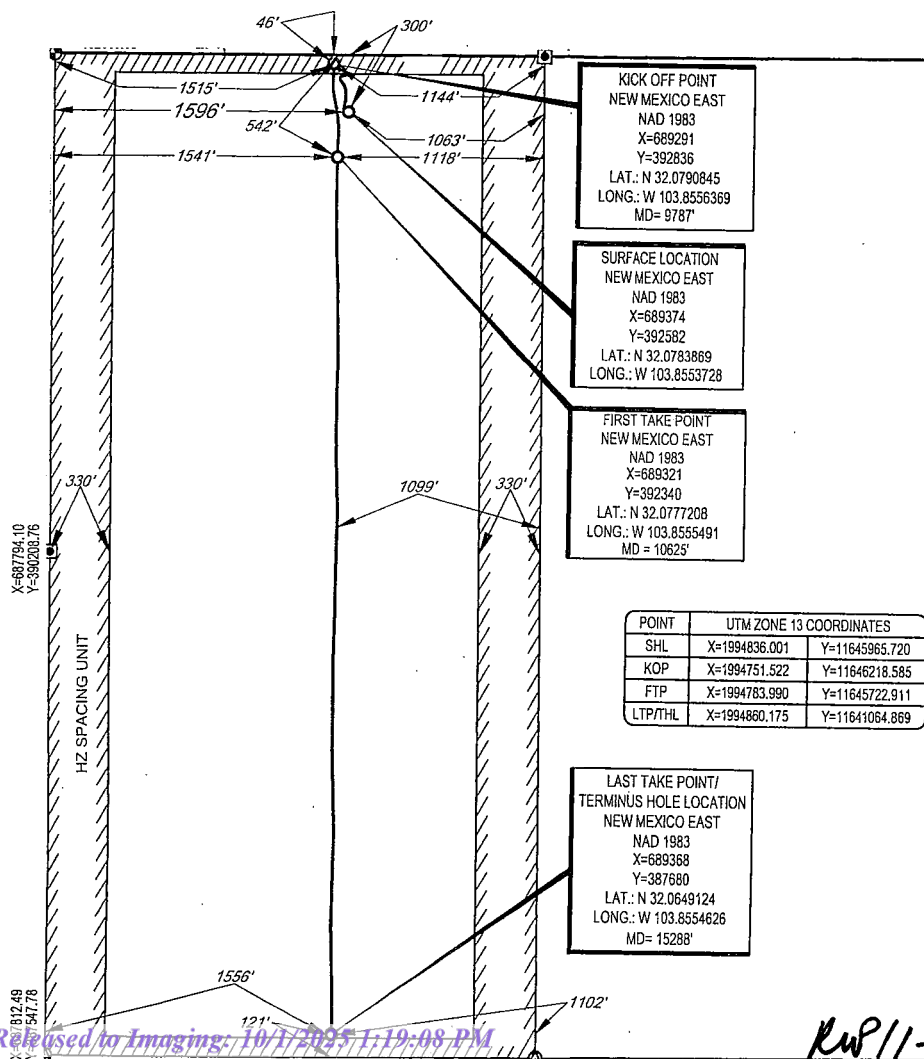
UL or lot no.	Section	Township	Range	Lot Idn	Feet from the	North/South line	Feet from the	East/West line	County
C	2	26-S	30-E	-	300'	NORTH	1596'	WEST	EDDY

¹¹Bottom Hole Location If Different From Surface

UL or lot no.	Section	Township	Range	Lot Idn	Feet from the	North/South line	Feet from the	East/West line	County
N	2	26-S	30-E	-	121'	SOUTH	1556'	WEST	EDDY

¹² Dedicated Acres 320.00	¹³ Joint or Infill	¹⁴ Consolidation Code	¹⁵ Order No.
---	-------------------------------	----------------------------------	-------------------------

No allowable will be assigned to this completion until all interests have been consolidated or a non-standard unit has been approved by the division.



¹⁷ OPERATOR CERTIFICATION	
I hereby certify that the information contained herein is true and complete to the best of my knowledge and belief, and that this organization either owns a working interest or unleased mineral interest in the land including the proposed bottom hole location or has a right to drill this well at this location pursuant to a contract with an owner of such a mineral or working interest, or to a voluntary pooling agreement or a compulsory pooling order heretofore entered by the division.	
Signature <i>Kay Maddox</i>	Date 10/15/2019
Printed Name KAY MADDOX	
E-mail Address	
¹⁸ SURVEYOR CERTIFICATION	
I hereby certify that the well location shown on this plat was plotted from field notes of actual surveys made by me or under my supervision, and that the same is true to the best of my belief.	
Date of Survey 10/15/2019	
Signature and Seal of Professional Surveyor <i>Michael B. Brown</i>	
Certificate Number 18329	

District I
1625 N. French Dr., Hobbs, NM 88240
Phone: (575) 393-6161 Fax: (575) 393-0720
District II
811 S. First St., Artesia, NM 88210
Phone: (575) 748-1283 Fax: (575) 748-9720
District III
1000 Rio Brazos Road, Aztec, NM 87410
Phone: (505) 334-6178 Fax: (505) 334-6170
District IV
1220 S. St. Francis Dr., Santa Fe, NM 87505
Phone: (505) 476-3460 Fax: (505) 476-3462

State of New Mexico
Energy, Minerals & Natural Resources
Department
OIL CONSERVATION DIVISION
1220 South St. Francis Dr.
Santa Fe, NM 87505

FORM C-102

Revised August 1, 2011

Submit one copy to appropriate

District Office

☐ AMENDED REPORT

WELL LOCATION AND ACREAGE DEDICATION PLAT

¹ API Number 30-015-47121		² Pool Code 98220	³ Pool Name Purple Sage; Wolfcamp (Gas)
⁴ Property Code 325165	⁵ Property Name QUAIL 2 STATE COM		⁶ Well Number 701H
⁷ OGRID No. 7377	⁸ Operator Name EOG RESOURCES, INC.		⁹ Elevation 3235'

¹⁰Surface Location

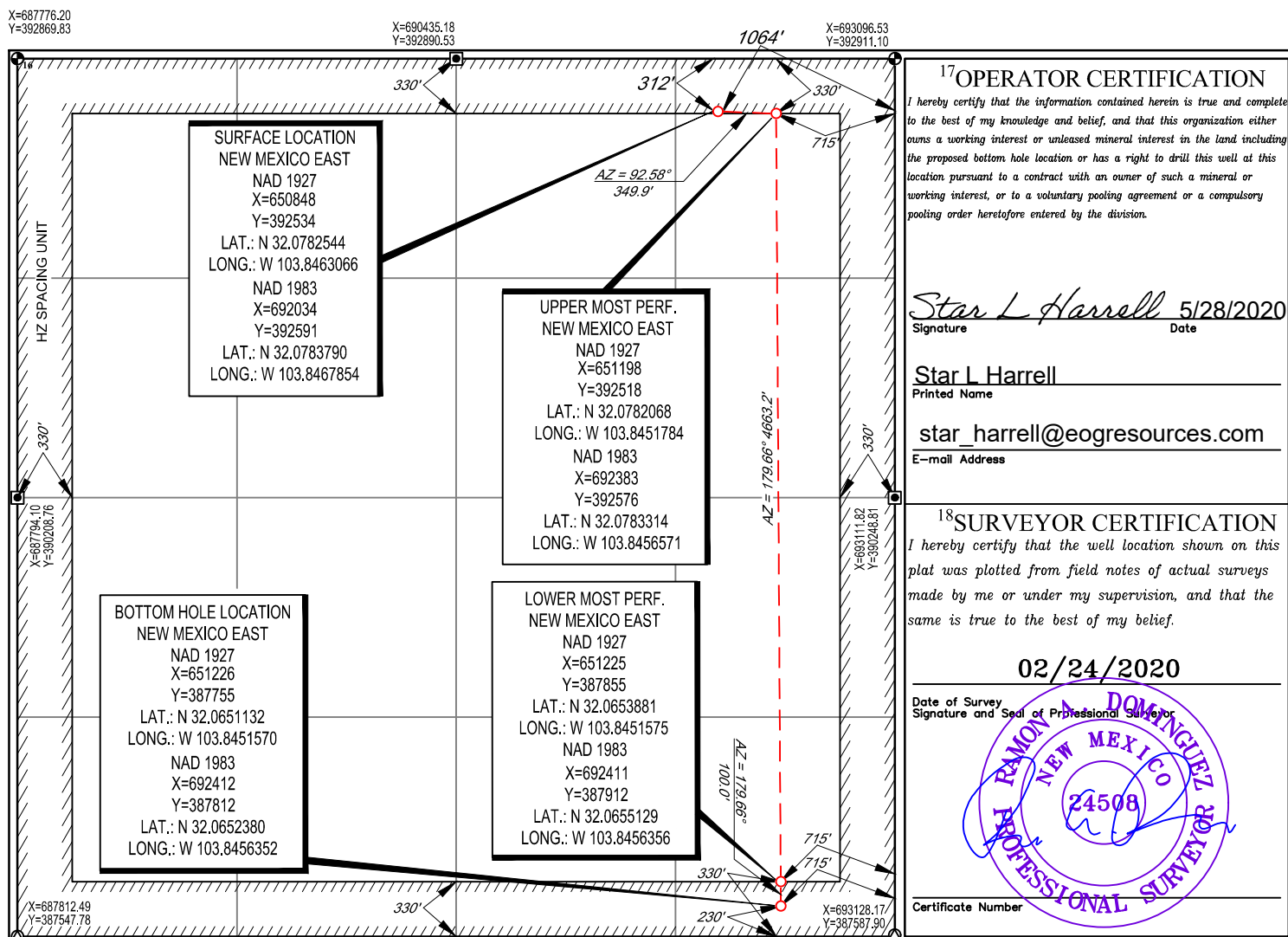
UL or lot no.	Section	Township	Range	Lot Idn	Feet from the	North/South line	Feet from the	East/West line	County
A	2	26-S	30-E	-	312'	NORTH	1064'	EAST	EDDY

¹¹Bottom Hole Location If Different From Surface

UL or lot no.	Section	Township	Range	Lot Idn	Feet from the	North/South line	Feet from the	East/West line	County
P	2	26-S	30-E	-	230'	SOUTH	715'	EAST	EDDY

¹² Dedicated Acres 640.00	¹³ Joint or Infill	¹⁴ Consolidation Code	¹⁵ Order No.
---	-------------------------------	----------------------------------	-------------------------

No allowable will be assigned to this completion until all interests have been consolidated or a non-standard unit has been approved by the division.



District I
1625 N. French Dr., Hobbs, NM 88240
Phone: (575) 393-6161 Fax: (575) 393-0720
District II
811 S. First St., Artesia, NM 88210
Phone: (575) 748-1283 Fax: (575) 748-9720
District III
1000 Rio Brazos Road, Aztec, NM 87410
Phone: (505) 334-6178 Fax: (505) 334-6170
District IV
1220 S. St. Francis Dr., Santa Fe, NM 87505
Phone: (505) 476-3460 Fax: (505) 476-3462

State of New Mexico
Energy, Minerals & Natural Resources
Department
OIL CONSERVATION DIVISION
1220 South St. Francis Dr.
Santa Fe, NM 87505

FORM C-102

Revised August 1, 2011

Submit one copy to appropriate

District Office

☐ AMENDED REPORT

WELL LOCATION AND ACREAGE DEDICATION PLAT

¹ API Number 30-015-47122	² Pool Code 98220	³ Pool Name Purple Sage; Wolfcamp (Gas)
⁴ Property Code 325165	⁵ Property Name QUAIL 2 STATE COM	⁶ Well Number 702H
⁷ OGRID No. 7377	⁸ Operator Name EOG RESOURCES, INC.	⁹ Elevation 3227'

¹⁰Surface Location

UL or lot no.	Section	Township	Range	Lot Idn	Feet from the	North/South line	Feet from the	East/West line	County
B	2	26-S	30-E	-	320'	NORTH	1764'	EAST	EDDY

¹¹Bottom Hole Location If Different From Surface

UL or lot no.	Section	Township	Range	Lot Idn	Feet from the	North/South line	Feet from the	East/West line	County
0	2	26-S	30-E	-	230'	SOUTH	1430'	EAST	EDDY

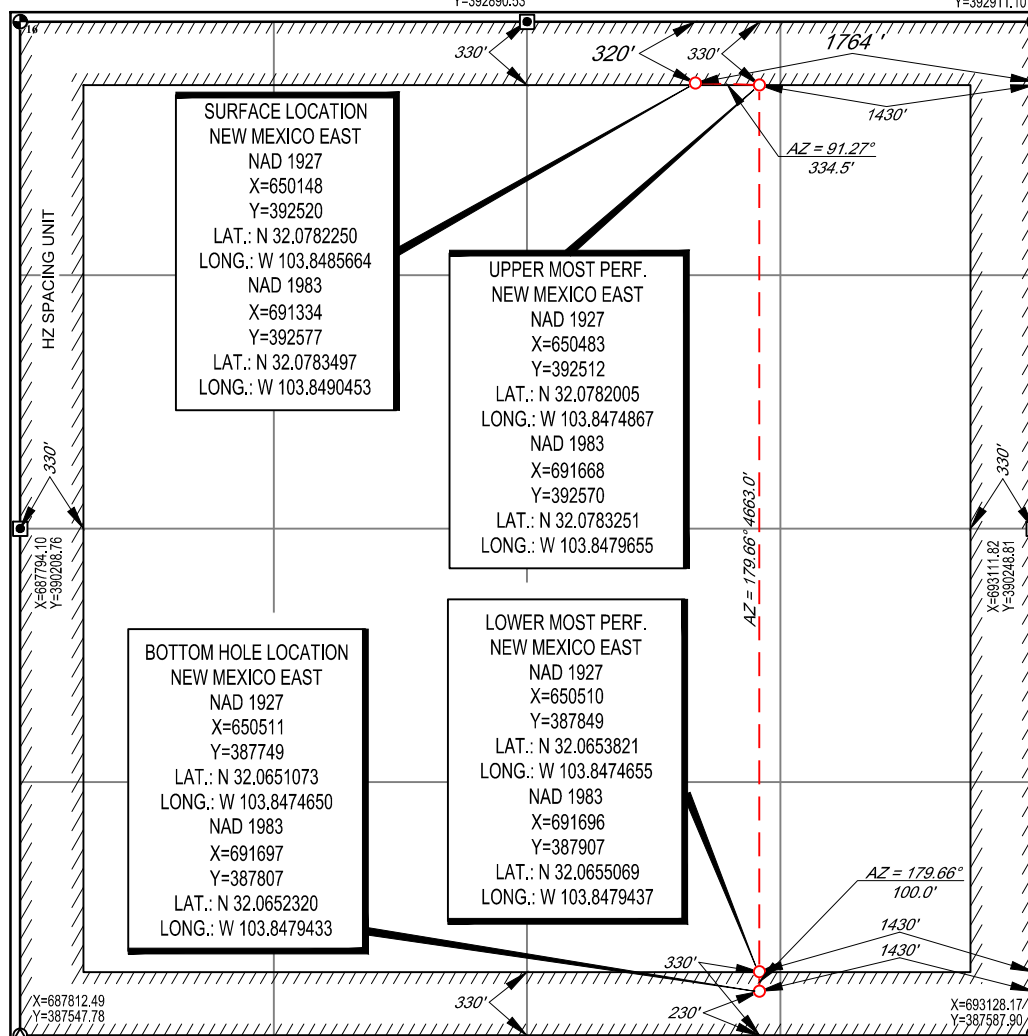
¹² Dedicated Acres 640.00	¹³ Joint or Infill	¹⁴ Consolidation Code	¹⁵ Order No.
---	-------------------------------	----------------------------------	-------------------------

No allowable will be assigned to this completion until all interests have been consolidated or a non-standard unit has been approved by the division.

X=687776.20
Y=392869.83

X=690435.18
Y=392890.53

X=693096.53
Y=392911.10

¹⁷OPERATOR CERTIFICATION

I hereby certify that the information contained herein is true and complete to the best of my knowledge and belief, and that this organization either owns a working interest or unleased mineral interest in the land including the proposed bottom hole location or has a right to drill this well at this location pursuant to a contract with an owner of such a mineral or working interest, or to a voluntary pooling agreement or a compulsory pooling order heretofore entered by the division.

Star L Harrell 5/28/2020
Signature Date

Star L Harrell
Printed Name


star_harrell@eogresources.com
E-mail Address

¹⁸SURVEYOR CERTIFICATION

I hereby certify that the well location shown on this plat was plotted from field notes of actual surveys made by me or under my supervision, and that the same is true to the best of my belief.

02/24/2020

Date of Survey
Signature and Seal of Professional Surveyor



Certificate Number

District I
1625 N. French Dr., Hobbs, NM 88240
Phone: (575) 393-6161 Fax: (575) 393-0720
District II
811 S. First St., Artesia, NM 88210
Phone: (575) 748-1283 Fax: (575) 748-9720
District III
1000 Rio Brazos Road, Aztec, NM 87410
Phone: (505) 334-6178 Fax: (505) 334-6170
District IV
1220 S. St. Francis Dr., Santa Fe, NM 87505
Phone: (505) 476-3460 Fax: (505) 476-3462

State of New Mexico
Energy, Minerals & Natural Resources
Department
OIL CONSERVATION DIVISION
1220 South St. Francis Dr.
Santa Fe, NM 87505

FORM C-102

Revised August 1, 2011

Submit one copy to appropriate

District Office

☐ AMENDED REPORT

WELL LOCATION AND ACREAGE DEDICATION PLAT

¹ API Number 30-015-		² Pool Code 98220	³ Pool Name Purple Sage; Wolfcamp
⁴ Property Code	⁵ Property Name QUAIL 2 STATE		⁶ Well Number 705H
⁷ OGRID No. 7377	⁸ Operator Name EOG RESOURCES, INC.		⁹ Elevation 3207'

¹⁰Surface Location

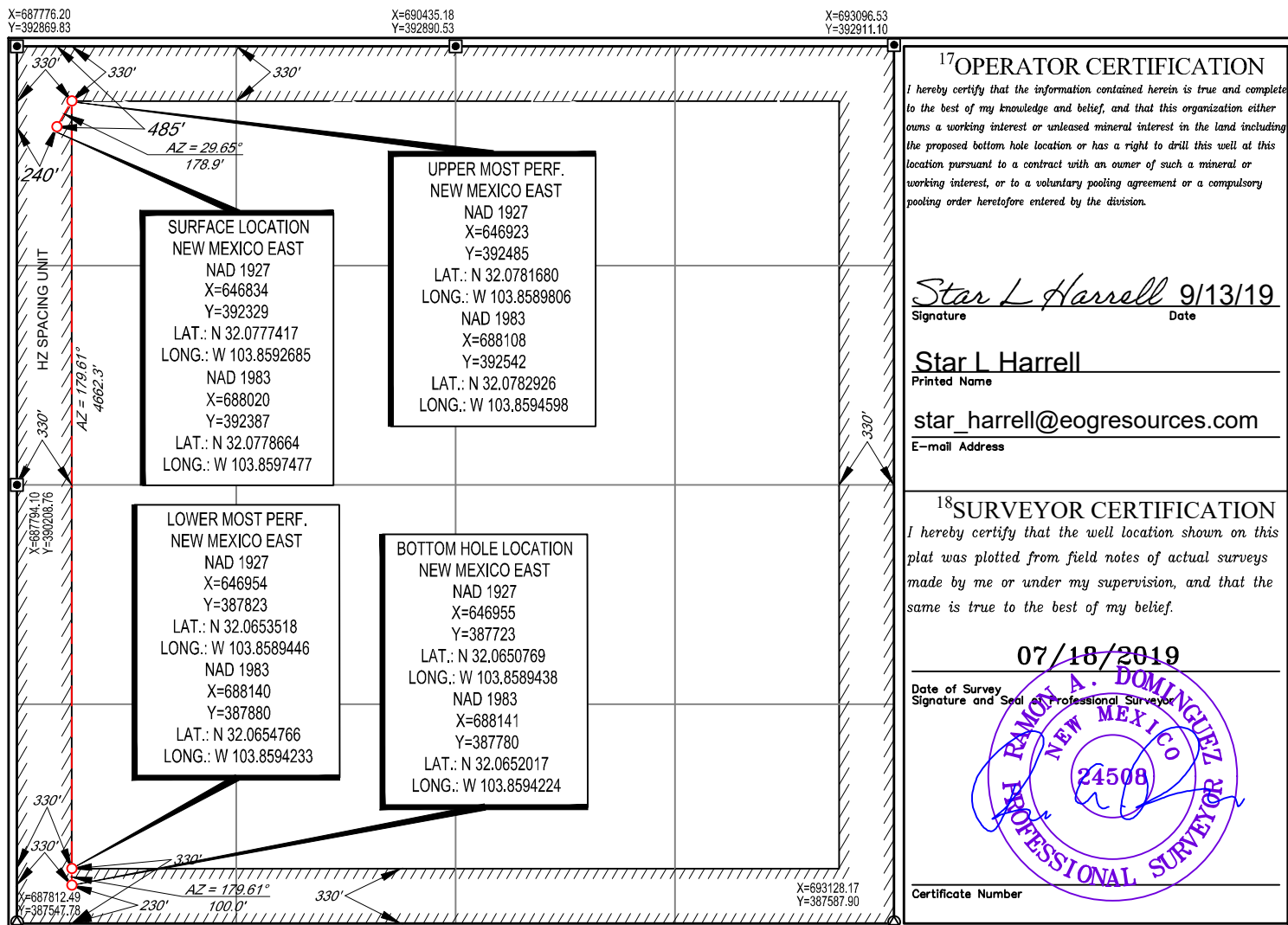
UL or lot no.	Section	Township	Range	Lot Idn	Feet from the	North/South line	Feet from the	East/West line	County
D	2	26-S	30-E	-	485'	NORTH	240'	WEST	EDDY

¹¹Bottom Hole Location If Different From Surface

UL or lot no.	Section	Township	Range	Lot Idn	Feet from the	North/South line	Feet from the	East/West line	County
M	2	26-S	30-E	-	230'	SOUTH	330'	WEST	EDDY

¹² Dedicated Acres 640.00	¹³ Joint or Infill	¹⁴ Consolidation Code	¹⁵ Order No.
--	-------------------------------	----------------------------------	-------------------------

No allowable will be assigned to this completion until all interests have been consolidated or a non-standard unit has been approved by the division.



District I
1625 N. French Dr., Hobbs, NM 88240
Phone: (575) 393-6161 Fax: (575) 393-0720
District II
811 S. First St., Artesia, NM 88210
Phone: (575) 748-1283 Fax: (575) 748-9720
District III
1000 Rio Brazos Road, Aztec, NM 87410
Phone: (505) 334-6178 Fax: (505) 334-6170
District IV
1220 S. St. Francis Dr., Santa Fe, NM 87505
Phone: (505) 476-3460 Fax: (505) 476-3462

State of New Mexico
Energy, Minerals & Natural Resources
Department
OIL CONSERVATION DIVISION
1220 South St. Francis Dr.
Santa Fe, NM 87505

FORM C-102

Revised August 1, 2011

Submit one copy to appropriate

District Office

☐ AMENDED REPORT

WELL LOCATION AND ACREAGE DEDICATION PLAT

¹ API Number 30-015-	² Pool Code 98220	³ Pool Name Purple Sage; Wolfcamp
⁴ Property Code	⁵ Property Name QUAIL 2 STATE	⁶ Well Number 706H
⁷ OGRID No. 7377	⁸ Operator Name EOG RESOURCES, INC.	⁹ Elevation 3213'

¹⁰Surface Location

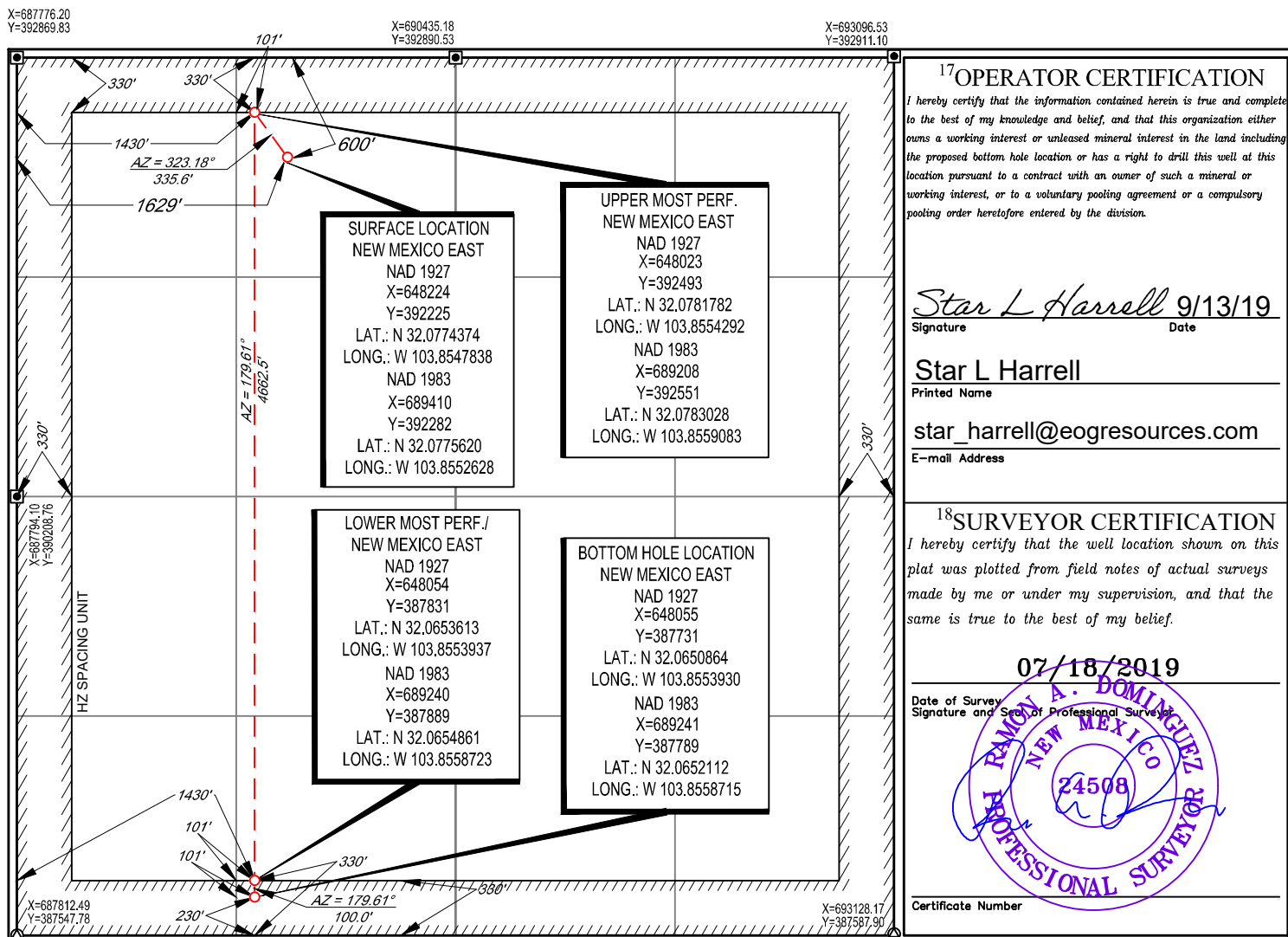
UL or lot no.	Section	Township	Range	Lot Idn	Feet from the	North/South line	Feet from the	East/West line	County
C	2	26-S	30-E	-	600'	NORTH	1629'	WEST	EDDY

¹¹Bottom Hole Location If Different From Surface

UL or lot no.	Section	Township	Range	Lot Idn	Feet from the	North/South line	Feet from the	East/West line	County
N	2	26-S	30-E	-	230'	SOUTH	1430'	WEST	EDDY

¹² Dedicated Acres 640.00	¹³ Joint or Infill	¹⁴ Consolidation Code	¹⁵ Order No.
--	-------------------------------	----------------------------------	-------------------------

No allowable will be assigned to this completion until all interests have been consolidated or a non-standard unit has been approved by the division.

¹⁷OPERATOR CERTIFICATION

I hereby certify that the information contained herein is true and complete to the best of my knowledge and belief, and that this organization either owns a working interest or unleased mineral interest in the land including the proposed bottom hole location or has a right to drill this well at this location pursuant to a contract with an owner of such a mineral or working interest, or to a voluntary pooling agreement or a compulsory pooling order heretofore entered by the division.

Star L Harrell 9/13/19
Signature Date

Star L Harrell
Printed Name

star_harrell@eogresources.com
E-mail Address

¹⁸SURVEYOR CERTIFICATION

I hereby certify that the well location shown on this plat was plotted from field notes of actual surveys made by me or under my supervision, and that the same is true to the best of my belief.

07/18/2019

Date of Survey
Signature and Seal of Professional Surveyor

RAMON A. DOMINGUEZ
NEW MEXICO
24508
PROFESSIONAL SURVEYOR

Certificate Number

District I
1625 N. French Dr., Hobbs, NM 88240
Phone: (575) 393-6161 Fax: (575) 393-0720
District II
811 S. First St., Artesia, NM 88210
Phone: (575) 748-1283 Fax: (575) 748-9720
District III
1000 Rio Brazos Road, Aztec, NM 87410
Phone: (505) 334-6178 Fax: (505) 334-6170
District IV
1220 S. St. Francis Dr., Santa Fe, NM 87505
Phone: (505) 476-3460 Fax: (505) 476-3462

State of New Mexico
Energy, Minerals & Natural Resources Conservation
Department
ARTESIA DISTRICT
OIL CONSERVATION DIVISION
1220 South St. Francis Dr.
Santa Fe, NM 87505

FORM C-102

Revised August 1, 2011

Submit one copy to appropriate

District Office

MAR 12 2019

☐ AMENDED REPORT

RECEIVED

WELL LOCATION AND ACREAGE DEDICATION PLAT

¹ API Number 30-025-45793	² Pool Code 98423 98420	³ Pool Name WC-015-G-08-6233102C, Wolfcamp (gas)
⁴ Property Code 325165	⁵ Property Name QUAIL 2 STATE COM	⁶ Well Number 723H
⁷ GRID No. 7377	⁸ Operator Name EOG RESOURCES, INC.	⁹ Elevation 3217'

¹⁰Surface Location

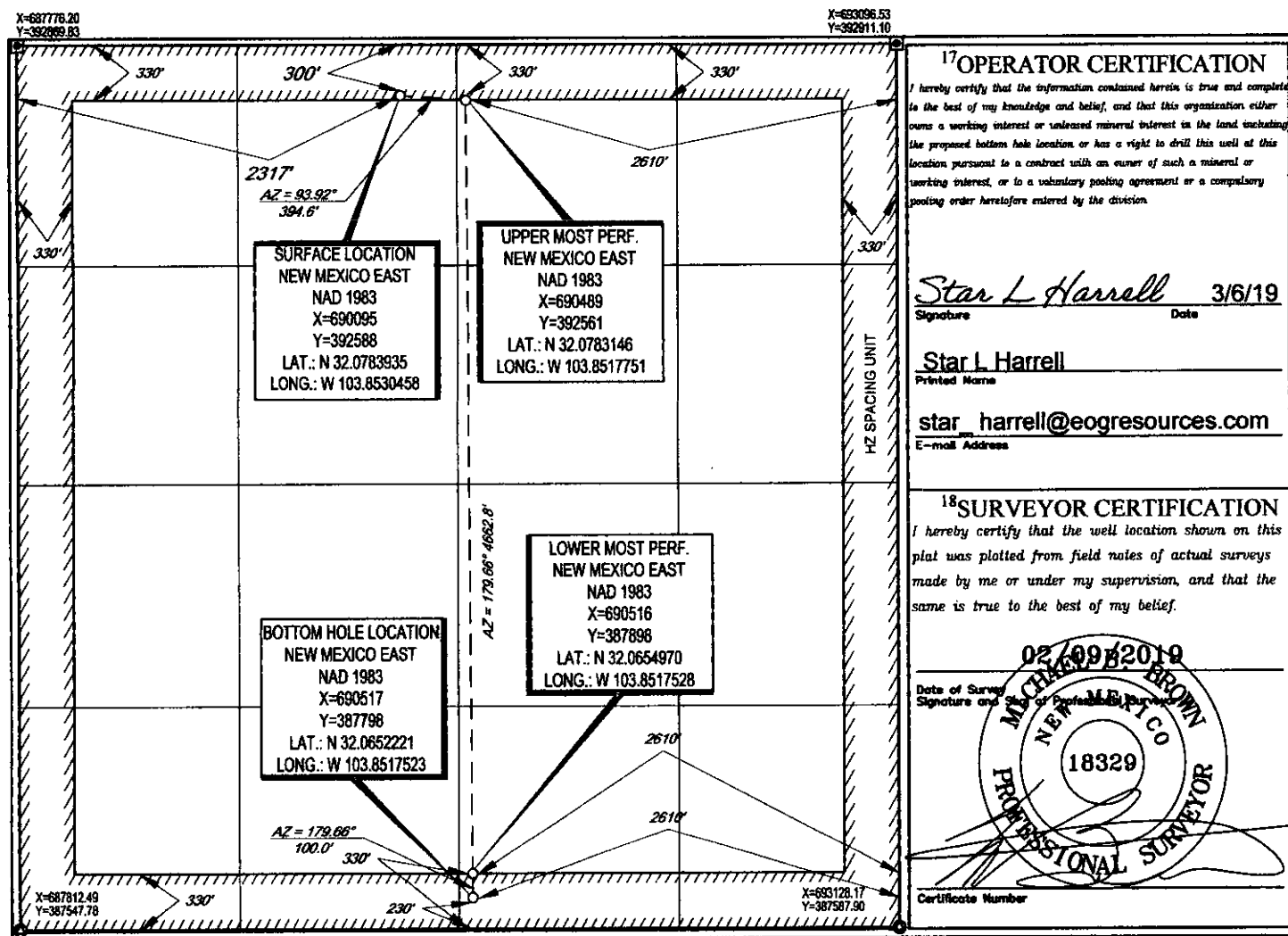
UL or lot no.	Section	Township	Range	Lot Ida	Feet from the	North/South line	Feet from the	East/West line	County
C	2	26-S	30-E	-	300'	NORTH	2317'	WEST	EDDY

¹¹Bottom Hole Location If Different From Surface

UL or lot no.	Section	Township	Range	Lot Ida	Feet from the	North/South line	Feet from the	East/West line	County
0	2	26-S	30-E	-	230'	SOUTH	2610'	EAST	EDDY

¹² Dedicated Acres 640.00	¹³ Joint or Infill	¹⁴ Consolidation Code	¹⁵ Order No.
---	-------------------------------	----------------------------------	-------------------------

No allowable will be assigned to this completion until all interests have been consolidated or a non-standard unit has been approved by the division.

¹⁷OPERATOR CERTIFICATION

I hereby certify that the information contained herein is true and complete to the best of my knowledge and belief, and that this organization either owns a working interest or undivided mineral interest in the land including the proposed bottom hole location or has a right to drill this well at this location pursuant to a contract with an owner of such a mineral or working interest, or to a voluntary pooling agreement or a compulsory pooling order heretofore entered by the division.

Star L Harrell 3/6/19
Signature Date

Star L Harrell
Printed Name

star_harrell@eogresources.com
E-mail Address

¹⁸SURVEYOR CERTIFICATION

I hereby certify that the well location shown on this plat was plotted from field notes of actual surveys made by me or under my supervision, and that the same is true to the best of my belief.

02/09/2019
Date of Survey
Signature and Seal of Professional Surveyor

18329
PROFESSIONAL SURVEYOR

Certificate Number

S:\SURVEY\EOG_MIDLAND\QUAIL 2 STATE COM\FINAL_PRODUCTS\LO_QUAIL 2 STATE COM 723H.DWG 3/5/2019 7:57:32 AM kashory

RUP 3-19-19

District I
1625 N. French Dr., Hobbs, NM 88240
Phone: (575) 393-6161 Fax: (575) 393-0720
District II
811 S. First St., Artesia, NM 88210
Phone: (575) 748-1283 Fax: (575) 748-9720
District III
1000 Rio Brazos Road, Aztec, NM 87410
Phone: (505) 334-6178 Fax: (505) 334-6170
District IV
1220 S. St. Francis Dr., Santa Fe, NM 87505
Phone: (505) 476-3460 Fax: (505) 476-3462

State of New Mexico
Energy, Minerals & Natural Resources
Department
OIL CONSERVATION DIVISION
1220 South St. Francis Dr.
Santa Fe, NM 87505

FORM C-102

Revised August 1, 2011

Submit one copy to appropriate

District Office

☐ AMENDED REPORT

WELL LOCATION AND ACREAGE DEDICATION PLAT

¹ API Number 30-015-47123	² Pool Code 98220	³ Pool Name Purple Sage; Wolfcamp (Gas)
⁴ Property Code 325165	⁵ Property Name QUAIL 2 STATE COM	⁶ Well Number 720H
⁷ OGRID No. 7377	⁸ Operator Name EOG RESOURCES, INC.	⁹ Elevation 3235'

¹⁰Surface Location

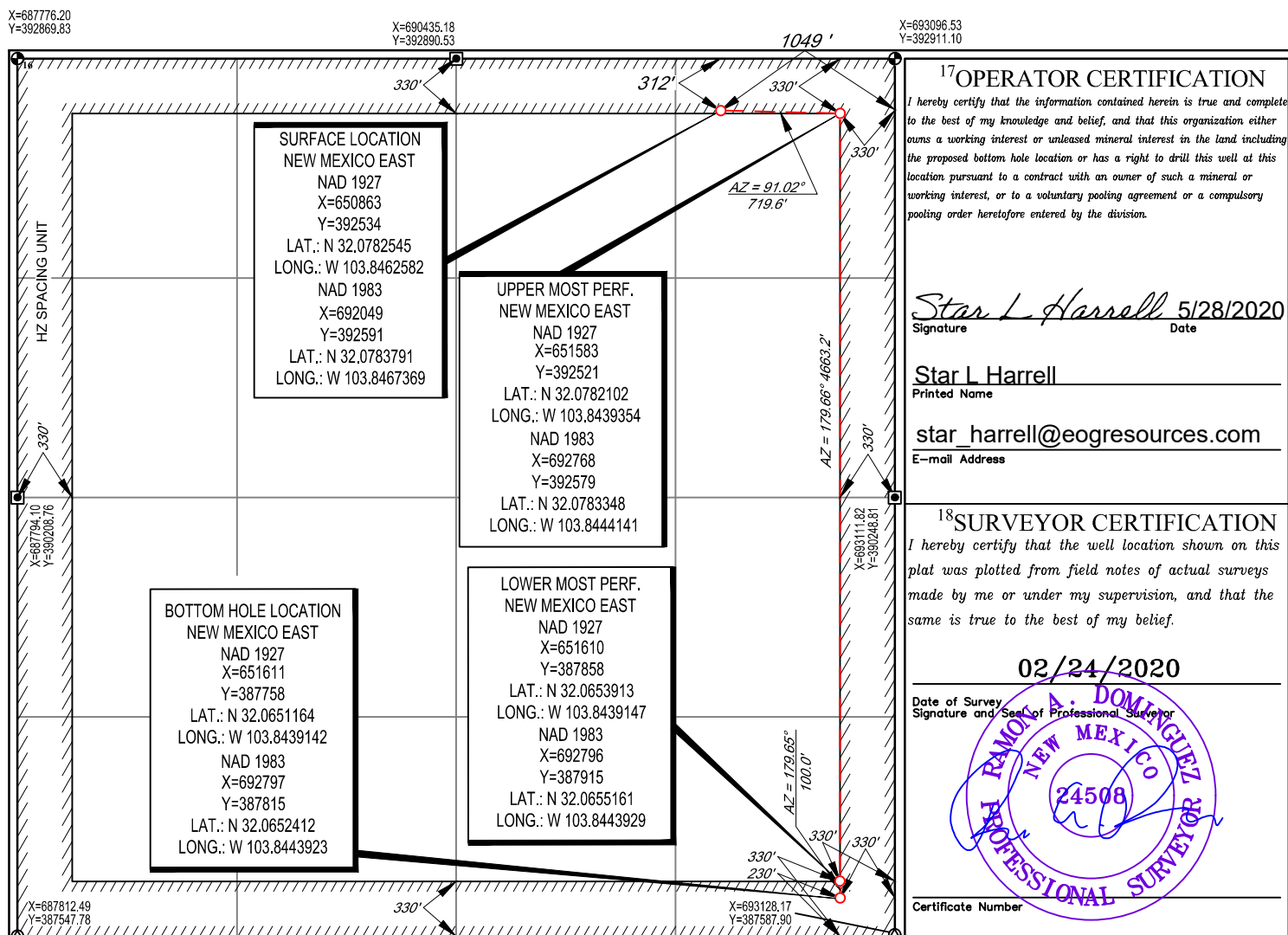
UL or lot no.	Section	Township	Range	Lot Idn	Feet from the	North/South line	Feet from the	East/West line	County
A	2	26-S	30-E	-	312'	NORTH	1049'	EAST	EDDY

¹¹Bottom Hole Location If Different From Surface

UL or lot no.	Section	Township	Range	Lot Idn	Feet from the	North/South line	Feet from the	East/West line	County
P	2	26-S	30-E	-	230'	SOUTH	330'	EAST	EDDY

¹² Dedicated Acres 640.00	¹³ Joint or Infill	¹⁴ Consolidation Code	¹⁵ Order No.
---	-------------------------------	----------------------------------	-------------------------

No allowable will be assigned to this completion until all interests have been consolidated or a non-standard unit has been approved by the division.



District I
1625 N. French Dr., Hobbs, NM 88240
Phone: (575) 393-6161 Fax: (575) 393-0720
District II
811 S. First St., Artesia, NM 88210
Phone: (575) 748-1283 Fax: (575) 748-9720
District III
1000 Rio Brazos Road, Aztec, NM 87410
Phone: (505) 334-6178 Fax: (505) 334-6170
District IV
1220 S. St. Francis Dr., Santa Fe, NM 87505
Phone: (505) 476-3460 Fax: (505) 476-3462

State of New Mexico
Energy, Minerals & Natural Resources
Department
OIL CONSERVATION DIVISION
1220 South St. Francis Dr.
Santa Fe, NM 87505

FORM C-102

Revised August 1, 2011

Submit one copy to appropriate

District Office

☐ AMENDED REPORT

WELL LOCATION AND ACREAGE DEDICATION PLAT

¹ API Number 30-015-47120		² Pool Code 98220	³ Pool Name Purple Sage; Wolfcamp (Gas)
⁴ Property Code 325165	⁵ Property Name QUAIL 2 STATE COM		⁶ Well Number 721H
⁷ OGRID No. 7377	⁸ Operator Name EOG RESOURCES, INC.		⁹ Elevation 3228'

¹⁰Surface Location

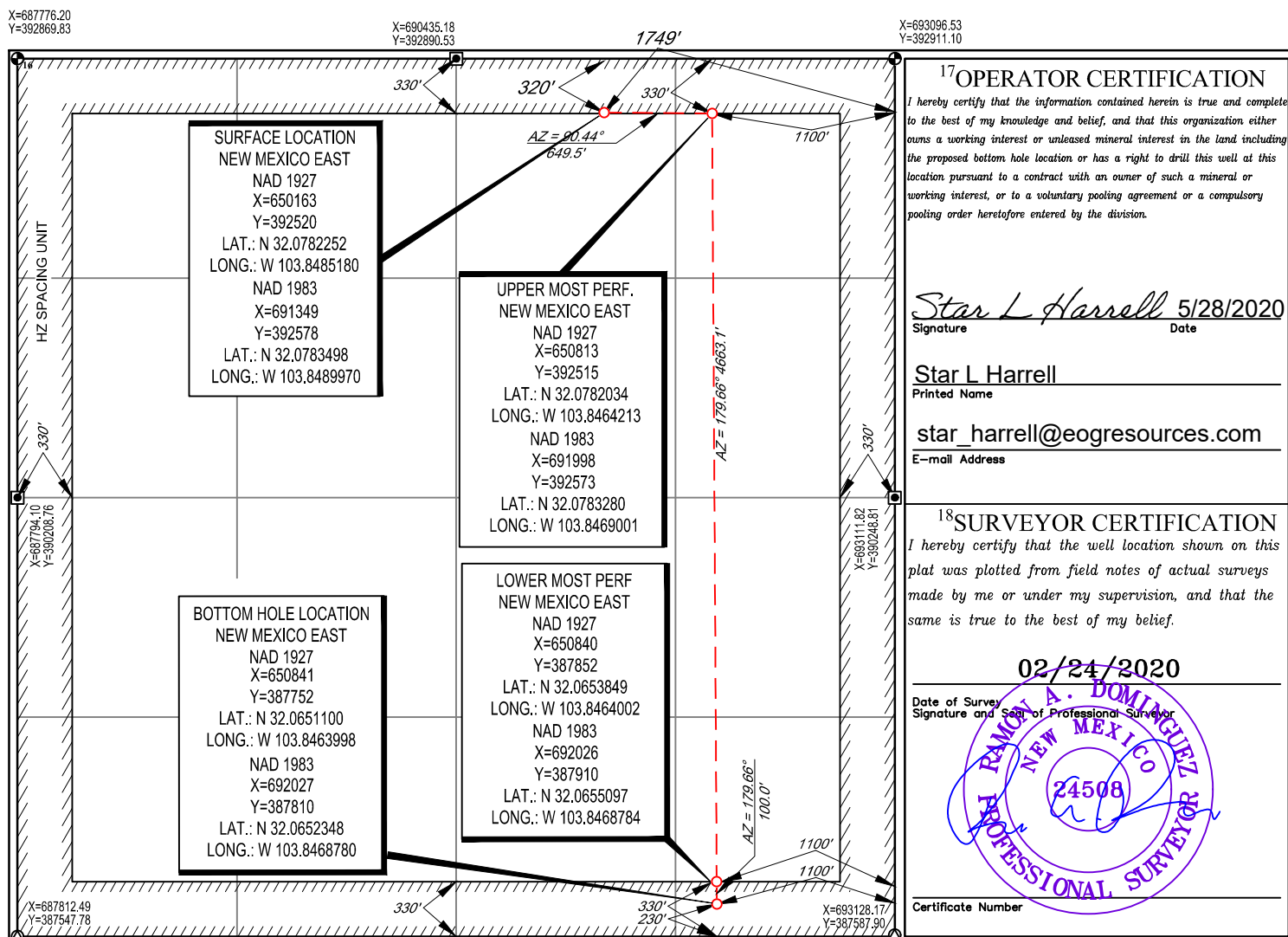
UL or lot no.	Section	Township	Range	Lot Idn	Feet from the	North/South line	Feet from the	East/West line	County
B	2	26-S	30-E	-	320'	NORTH	1749'	EAST	EDDY

¹¹Bottom Hole Location If Different From Surface

UL or lot no.	Section	Township	Range	Lot Idn	Feet from the	North/South line	Feet from the	East/West line	County
P	2	26-S	30-E	-	230'	SOUTH	1100'	EAST	EDDY

¹² Dedicated Acres 640.00	¹³ Joint or Infill	¹⁴ Consolidation Code	¹⁵ Order No.
---	-------------------------------	----------------------------------	-------------------------

No allowable will be assigned to this completion until all interests have been consolidated or a non-standard unit has been approved by the division.

¹⁷OPERATOR CERTIFICATION

I hereby certify that the information contained herein is true and complete to the best of my knowledge and belief, and that this organization either owns a working interest or unleased mineral interest in the land including the proposed bottom hole location or has a right to drill this well at this location pursuant to a contract with an owner of such a mineral or working interest, or to a voluntary pooling agreement or a compulsory pooling order heretofore entered by the division.

Star L Harrell 5/28/2020
Signature Date

Star L Harrell

Printed Name

star_harrell@eogresources.com

E-mail Address

¹⁸SURVEYOR CERTIFICATION

I hereby certify that the well location shown on this plat was plotted from field notes of actual surveys made by me or under my supervision, and that the same is true to the best of my belief.

02/24/2020

Date of Survey
Signature and Seal of Professional Surveyor

RAMON A. DOMINGUEZ
NEW MEXICO
24508
PROFESSIONAL SURVEYOR

Certificate Number

District I
1625 N. French Dr., Hobbs, NM 88240
Phone: (575) 393-6161 Fax: (575) 393-0720
District II
811 S. First St., Artesia, NM 88210
Phone: (575) 748-1283 Fax: (575) 748-9720
District III
1000 Rio Brazos Road, Aztec, NM 87410
Phone: (505) 334-6178 Fax: (505) 334-6170
District IV
1220 S. St. Francis Dr., Santa Fe, NM 87505
Phone: (505) 476-3460 Fax: (505) 476-3462

State of New Mexico
Energy, Minerals & Natural Resources
Department
OIL CONSERVATION DIVISION
1220 South St. Francis Dr.
Santa Fe, NM 87505

FORM C-102

Revised August 1, 2011

Submit one copy to appropriate

District Office

☐ AMENDED REPORT

WELL LOCATION AND ACREAGE DEDICATION PLAT

¹ API Number 30-015-	² Pool Code 98220	³ Pool Name Purple Sage; Wolfcamp
⁴ Property Code 325165	⁵ Property Name QUAIL 2 STATE COM	⁶ Well Number 722H
⁷ OGRID No. 7377	⁸ Operator Name EOG RESOURCES, INC.	⁹ Elevation 3211'

¹⁰Surface Location

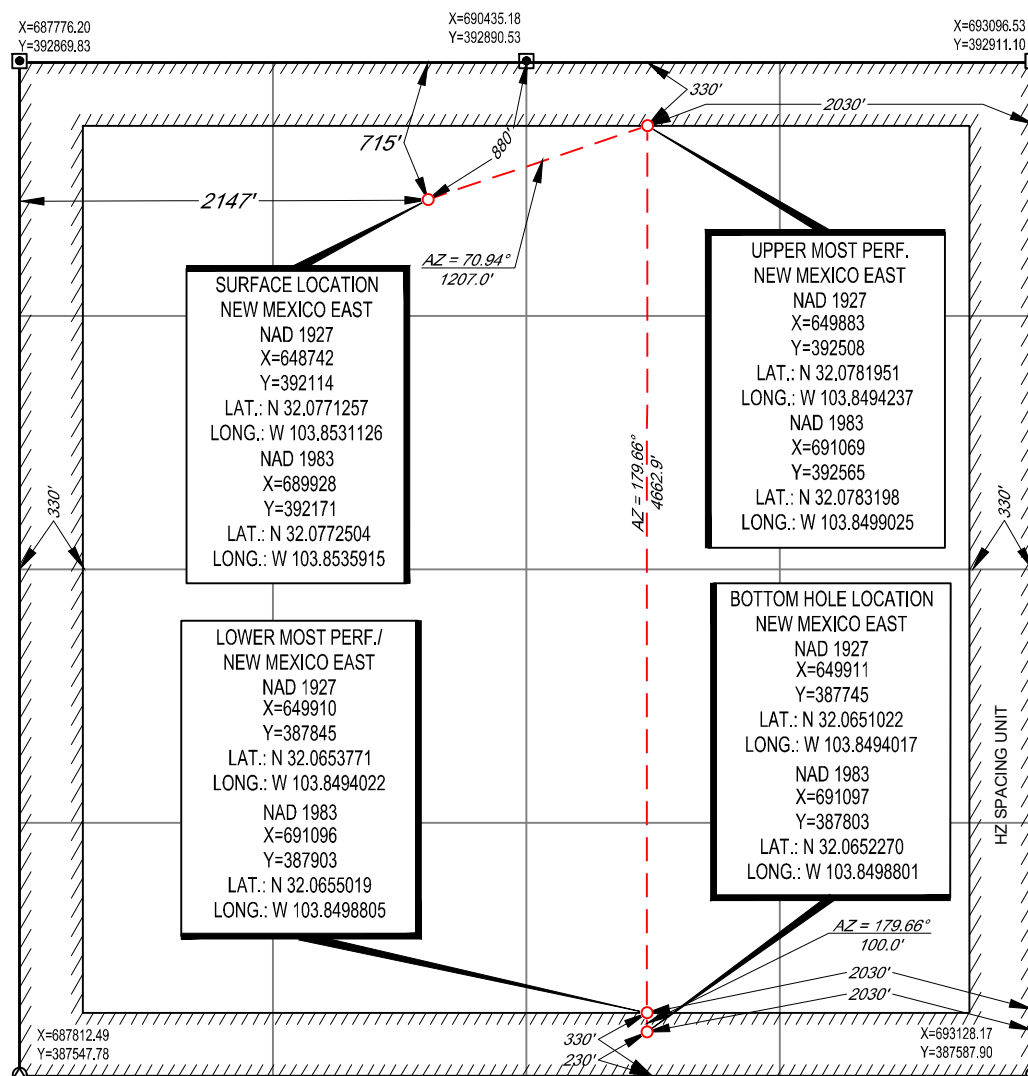
UL or lot no.	Section	Township	Range	Lot Idn	Feet from the	North/South line	Feet from the	East/West line	County
C	2	26-S	30-E	-	715'	NORTH	2147'	WEST	EDDY

¹¹Bottom Hole Location If Different From Surface

UL or lot no.	Section	Township	Range	Lot Idn	Feet from the	North/South line	Feet from the	East/West line	County
0	2	26-S	30-E	-	230'	SOUTH	2030'	EAST	EDDY

¹² Dedicated Acres 640.00	¹³ Joint or Infill	¹⁴ Consolidation Code	¹⁵ Order No.
---	-------------------------------	----------------------------------	-------------------------

No allowable will be assigned to this completion until all interests have been consolidated or a non-standard unit has been approved by the division.

¹⁷OPERATOR CERTIFICATION

I hereby certify that the information contained herein is true and complete to the best of my knowledge and belief, and that this organization either owns a working interest or unleased mineral interest in the land including the proposed bottom hole location or has a right to drill this well at this location pursuant to a contract with an owner of such a mineral or working interest, or to a voluntary pooling agreement or a compulsory pooling order heretofore entered by the division.

Star L Harrell 9/13/19
Signature Date

Star L Harrell
Printed Name

star_harrell@eogresources.com
E-mail Address

¹⁸SURVEYOR CERTIFICATION

I hereby certify that the well location shown on this plat was plotted from field notes of actual surveys made by me or under my supervision, and that the same is true to the best of my belief.

07/18/2019

Date of Survey
Signature and Seal of Professional Surveyor

RAMON A. DOMINGUEZ
NEW MEXICO
24508
PROFESSIONAL SURVEYOR

Certificate Number

District I
1625 N. French Dr., Hobbs, NM 88240
Phone: (575) 393-6161 Fax: (575) 393-0720
District II
811 S. First St., Artesia, NM 88210
Phone: (575) 748-1283 Fax: (575) 748-9720
District III
1000 Rio Brazos Road, Aztec, NM 87410
Phone: (505) 334-6178 Fax: (505) 334-6170
District IV
1220 S. St. Francis Dr., Santa Fe, NM 87505
Phone: (505) 476-3460 Fax: (505) 476-3462

State of New Mexico
Energy, Minerals & Natural Resources
Department
OIL CONSERVATION DIVISION
1220 South St. Francis Dr.
Santa Fe, NM 87505

FORM C-102

Revised August 1, 2011

Submit one copy to appropriate

District Office

☐ AMENDED REPORT

WELL LOCATION AND ACREAGE DEDICATION PLAT

¹ API Number 30-015-	² Pool Code 98220	³ Pool Name Purple Sage; Wolfcamp
⁴ Property Code	⁵ Property Name QUAIL 2 STATE	⁶ Well Number 724H
⁷ OGRID No. 7377	⁸ Operator Name EOG RESOURCES, INC.	⁹ Elevation 3211'

¹⁰Surface Location

UL or lot no.	Section	Township	Range	Lot Idn	Feet from the	North/South line	Feet from the	East/West line	County
C	2	26-S	30-E	-	715'	NORTH	2114'	WEST	EDDY

¹¹Bottom Hole Location If Different From Surface

UL or lot no.	Section	Township	Range	Lot Idn	Feet from the	North/South line	Feet from the	East/West line	County
N	2	26-S	30-E	-	230'	SOUTH	2090'	WEST	EDDY

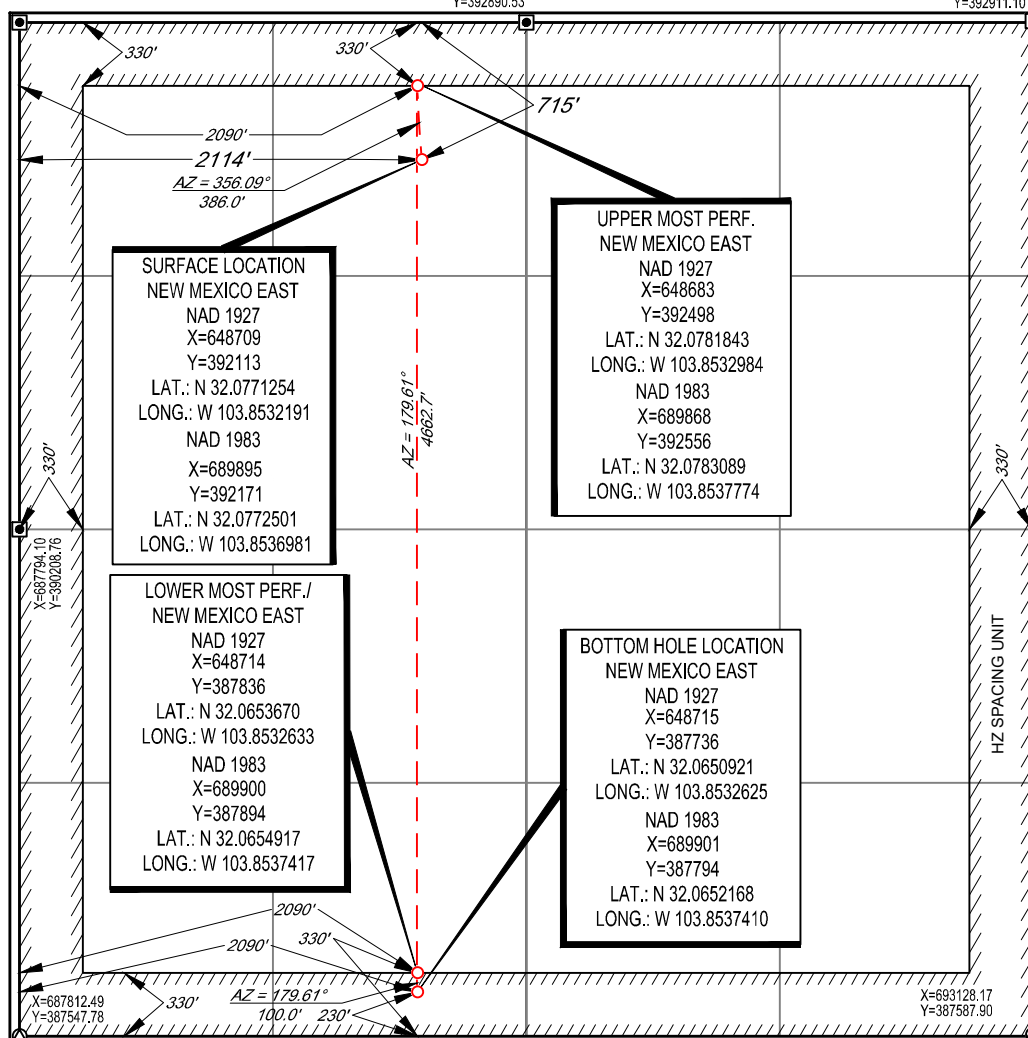
¹² Dedicated Acres 640.00	¹³ Joint or Infill	¹⁴ Consolidation Code	¹⁵ Order No.
--	-------------------------------	----------------------------------	-------------------------

No allowable will be assigned to this completion until all interests have been consolidated or a non-standard unit has been approved by the division.

X=687776.20
Y=392869.83

X=690435.18
Y=392890.53

X=693096.53
Y=392911.10

¹⁷OPERATOR CERTIFICATION

I hereby certify that the information contained herein is true and complete to the best of my knowledge and belief, and that this organization either owns a working interest or unleased mineral interest in the land including the proposed bottom hole location or has a right to drill this well at this location pursuant to a contract with an owner of such a mineral or working interest, or to a voluntary pooling agreement or a compulsory pooling order heretofore entered by the division.

Star L. Harrell 9/13/19
Signature Date

Star L Harrell
Printed Name

star_harrell@erogresources.com
E-mail Address

¹⁸SURVEYOR CERTIFICATION

I hereby certify that the well location shown on this plat was plotted from field notes of actual surveys made by me or under my supervision, and that the same is true to the best of my belief.

07/18/2019

Date of Survey
Signature and Seal of Professional Surveyor

RAMON A. DOMINGUEZ
NEW MEXICO
24508
PROFESSIONAL SURVEYOR

Certificate Number

District I
1625 N. French Dr., Hobbs, NM 88240
Phone: (575) 393-6161 Fax: (575) 393-0720

District II
811 S. First St., Artesia, NM 88210
Phone: (575) 748-1283 Fax: (575) 748-9720

District III
1000 Rio Brazos Road, Aztec, NM 87410
Phone: (505) 334-6178 Fax: (505) 334-6170

District IV
1220 S. St. Francis Dr., Santa Fe, NM 87505
Phone: (505) 476-3460 Fax: (505) 476-3462

State of New Mexico
Energy, Minerals & Natural Resources
Department
OIL CONSERVATION DIVISION
1220 South St. Francis Dr.
Santa Fe, NM 87505

FORM C-102

Revised August 1, 2011

Submit one copy to appropriate

District Office

☐ **AMENDED REPORT**

WELL LOCATION AND ACREAGE DEDICATION PLAT

¹ API Number 30-015-	² Pool Code 98220	³ Pool Name Purple Sage; Wolfcamp
⁴ Property Code	⁵ Property Name QUAIL 2 STATE	
		⁶ Well Number 725H
⁷ OGRID No. 7377	⁸ Operator Name EOG RESOURCES, INC.	
		⁹ Elevation 3207'

¹⁰Surface Location

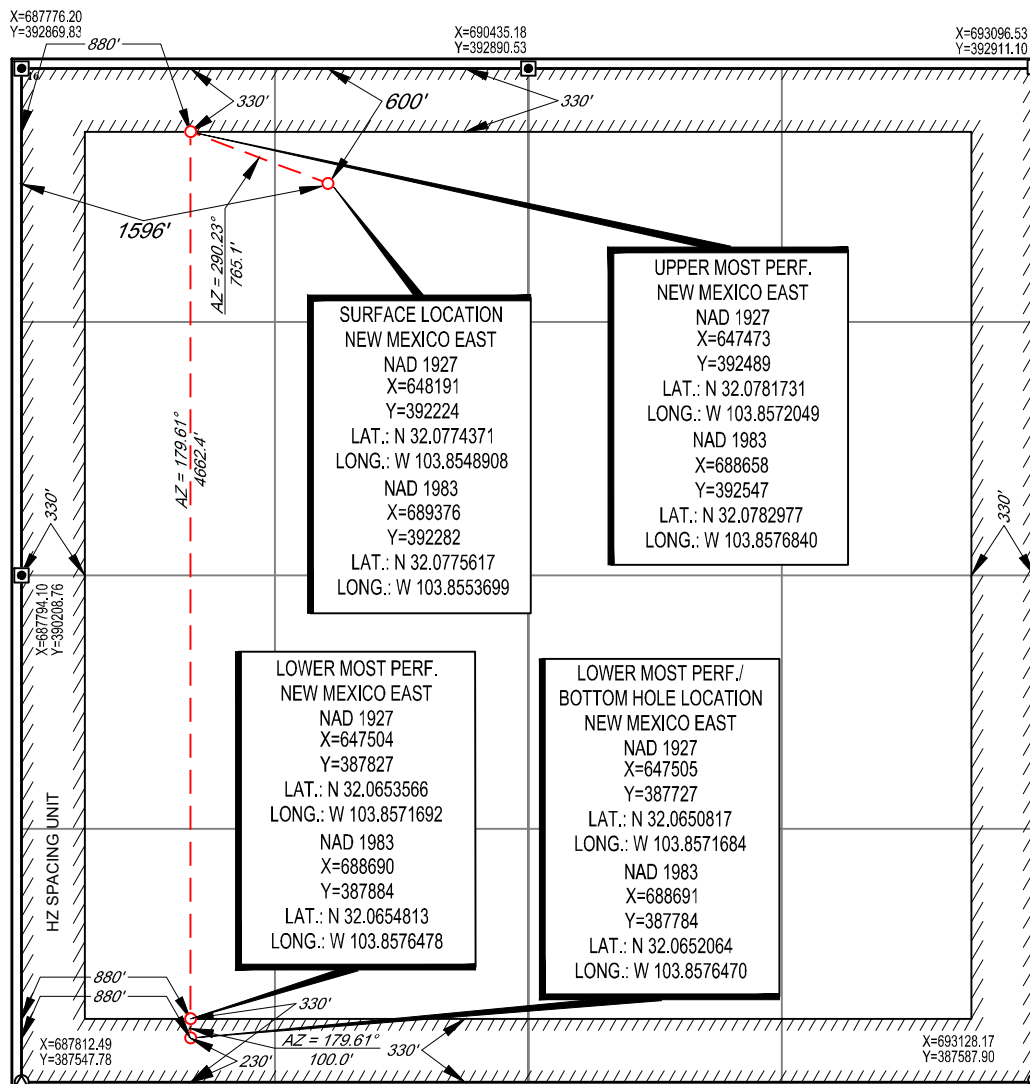
UL or lot no.	Section	Township	Range	Lot Idn	Feet from the	North/South line	Feet from the	East/West line	County
D	2	26-S	30-E	—	600'	NORTH	1596'	WEST	EDDY

¹¹Bottom Hole Location If Different From Surface

UL or lot no.	Section	Township	Range	Lot Idn	Feet from the	North/South line	Feet from the	East/West line	County
M	2	26-S	30-E	-	230'	SOUTH	880'	WEST	EDDY

¹² Dedicated Acres 640.00	¹³ Joint or Infill	¹⁴ Consolidation Code	¹⁵ Order No.
--	-------------------------------	----------------------------------	-------------------------

No allowable will be assigned to this completion until all interests have been consolidated or a non-standard unit has been approved by the division.



¹⁷OPERATOR CERTIFICATION

I hereby certify that the information contained herein is true and complete to the best of my knowledge and belief, and that this organization either owns a working interest or unleased mineral interest in the land including the proposed bottom hole location or has a right to drill this well at this location pursuant to a contract with an owner of such a mineral or working interest, or to a voluntary pooling agreement or a compulsory pooling order heretofore entered by the division.

Star L Harrell 9/13/19
Signature Date

Star L Harrell
Printed Name

star_harrell@eogresources.com

18 SURVEYOR CERTIFICATION

I hereby certify that the well location shown on this plat was plotted from field notes of actual surveys made by me or under my supervision, and that the same is true to the best of my belief.

07/18/2019

Date of Survey _____
Signature and Seal of Professional Surveyor _____

Certificate Number

District I
1625 N. French Dr., Hobbs, NM 88240
Phone: (575) 393-6161 Fax: (575) 393-0720
District II
811 S. First St., Artesia, NM 88210
Phone: (575) 748-1283 Fax: (575) 748-9720
District III
1000 Rio Brazos Road, Aztec, NM 87410
Phone: (505) 334-6178 Fax: (505) 334-6170
District IV
1220 S. St. Francis Dr., Santa Fe, NM 87505
Phone: (505) 476-3460 Fax: (505) 476-3462

State of New Mexico
Energy, Minerals & Natural Resources
Department
OIL CONSERVATION DIVISION
1220 South St. Francis Dr.
Santa Fe, NM 87505

FORM C-102

Revised August 1, 2011

Submit one copy to appropriate

District Office

☐ AMENDED REPORT

WELL LOCATION AND ACREAGE DEDICATION PLAT

¹ API Number 30-015-	² Pool Code 98220	³ Pool Name Purple Sage; Wolfcamp
⁴ Property Code	⁵ Property Name QUAIL 2 STATE	⁶ Well Number 768H
⁷ OGRID No. 7377	⁸ Operator Name EOG RESOURCES, INC.	⁹ Elevation 3207'

¹⁰Surface Location

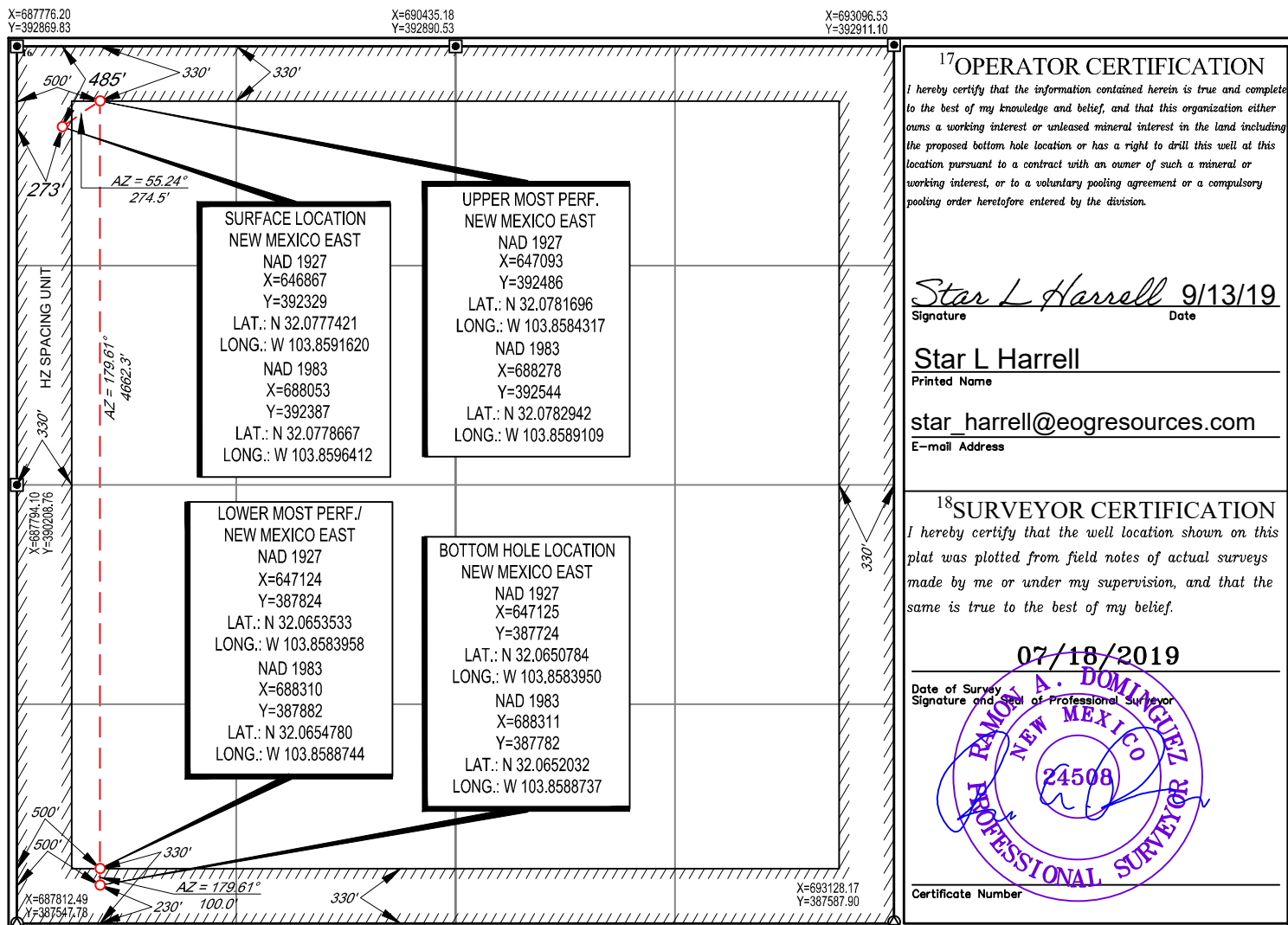
UL or lot no.	Section	Township	Range	Lot Idn	Feet from the	North/South line	Feet from the	East/West line	County
D	2	26-S	30-E	-	485'	NORTH	273'	WEST	EDDY

¹¹Bottom Hole Location If Different From Surface

UL or lot no.	Section	Township	Range	Lot Idn	Feet from the	North/South line	Feet from the	East/West line	County
M	2	26-S	30-E	-	230'	SOUTH	500'	WEST	EDDY

¹² Dedicated Acres 640.00	¹³ Joint or Infill	¹⁴ Consolidation Code	¹⁵ Order No.
---	-------------------------------	----------------------------------	-------------------------

No allowable will be assigned to this completion until all interests have been consolidated or a non-standard unit has been approved by the division.



District I
1625 N. French Dr., Hobbs, NM 88240
Phone: (575) 393-6161 Fax (575) 393-0720
District II
811 S. First St., Artesia, NM 88210
Phone (575) 748-1283 Fax (575) 748-9720
District III
1000 Rio Brazos Road, Aztec, NM 87410
Phone (505) 334-6178 Fax (505) 334-6170
District IV
1220 S. St. Francis Dr., Santa Fe, NM 87505
Phone: (505) 476-3460 Fax (505) 476-3462

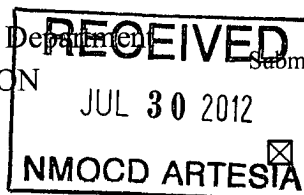
State of New Mexico
Energy, Minerals & Natural Resources Department
OIL CONSERVATION DIVISION
1220 South St. Francis Dr.
Santa Fe, NM 87505

Form C-102

Revised August 1, 2011

Submit one copy to appropriate

District Office



AMENDED REPORT

WELL LOCATION AND ACREAGE DEDICATION PLAT

¹ API Number 30-015-38170	² Pool Code 96403	³ Pool Name WC; G-05 S2630010 Wildcat/Bone Spring
⁴ Property Code 38316	⁵ Property Name Quail BQL State Com	⁶ Well Number 1H
⁷ OGRID No. 025575	⁸ Operator Name Yates Petroleum Corporation	⁹ Elevation 3220'GL

¹⁰ Surface Location

UL or lot no.	Section	Township	Range	Lot Idn	Feet from the	North/South line	Feet from the	East/West line	County
O	2	26S	30E		330	South	1650	East	Eddy

¹¹ Bottom Hole Location If Different From Surface

UL or lot no.	Section	Township	Range	Lot Idn	Feet from the	North/South line	Feet from the	East/West line	County
B	2	26S	30E		362	North	1683	East	Eddy

¹² Dedicated Acres 160	¹³ Joint or Infill	¹⁴ Consolidation Code	¹⁵ Order No.
--------------------------------------	-------------------------------	----------------------------------	-------------------------

No allowable will be assigned to this completion until all interests have been consolidated or a non-standard unit has been approved by the division.

¹⁶ 	¹⁷ OPERATOR CERTIFICATION I hereby certify that the information contained herein is true and complete to the best of my knowledge and belief, and that this organization either owns a working interest or unleased mineral interest in the land including the proposed bottom hole location or has a right to drill this well at this location pursuant to a contract with an owner of such a mineral or working interest, or to a voluntary pooling agreement or a compulsory pooling order heretofore entered by the division. Signature Date July 26, 2012 Tina Huerta Printed Name tmah@yatespetroleum.com E-mail Address
	¹⁸ SURVEYOR CERTIFICATION I hereby certify that the well location shown on this plat was plotted from field notes of actual surveys made by me or under my supervision, and that the same is true and correct to the best of my belief. Date of Survey on file Signature and Seal of Professional Surveyor:
	Certificate Number


70212720000039460809

 [Copy](#)  [Add to Informed Delivery](#)

Latest Update

Your item was picked up at a postal facility at 6:58 am on December 8, 2023 in SANTA FE, NM 87501.

Get More Out of USPS Tracking:

 [USPS Tracking Plus[®]](#)

 **Delivered**

Delivered, Individual Picked Up at Postal Facility

SANTA FE, NM 87501
December 8, 2023, 6:58 am

[See All Tracking History](#)

What Do USPS Tracking Statuses Mean?

**STATE OF NEW MEXICO
ENERGY, MINERALS AND NATURAL RESOURCES DEPARTMENT
OIL CONSERVATION DIVISION**

**APPLICATION FOR SURFACE COMMINGLING
SUBMITTED BY EOG RESOURCES, INC**

ORDER NO. PLC-654-B

ORDER

The Director of the New Mexico Oil Conservation Division (“OCD”), having considered the application and the recommendation of the OCD Engineering Bureau, issues the following Order.

FINDINGS OF FACT

1. EOG Resources, Inc (“Applicant”) submitted a complete application to surface commingle the oil and gas production from the pools, leases, and wells as described in Exhibit A (“Application”).
2. Applicant proposed a method to allocate the oil and gas production to the pools, leases, and wells to be commingled.
3. Applicant provided notice of the Application to all persons owning an interest in the oil and gas production to be commingled, including the owners of royalty and overriding royalty interests, regardless of whether they have a right or option to take their interests in kind, and those persons either submitted a written waiver or did not file an objection to the Application.
4. Applicant provided notice of the Application to the Bureau of Land Management (“BLM”) or New Mexico State Land Office (“NMSLO”), as applicable.
5. Applicant certified the commingling of oil and gas production from the pools, leases, and wells will not in reasonable probability reduce the value of the oil and gas production to less than if it had remained segregated.
6. Applicant in the notice for the Application stated that it sought authorization to prospectively include additional pools, leases, and wells in accordance with 19.15.12.10 C.(4)(g) NMAC.
7. Applicant stated that it sought authorization to surface commingle and off-lease measure, as applicable, oil and gas production from wells which have not yet been approved to be drilled, but will produce from a pool and lease as described in Exhibit A.

CONCLUSIONS OF LAW

8. OCD has jurisdiction to issue this Order pursuant to the Oil and Gas Act, NMSA 1978, §§ 70-2-6, 70-2-11, 70-2-12, 70-2-16, and 70-2-17, 19.15.12. NMAC, and 19.15.23. NMAC.

9. Applicant satisfied the notice requirements for the Application in accordance with 19.15.12.10 A.(2) NMAC, 19.15.12.10 C.(4)(c) NMAC, and 19.15.12.10 C.(4)(e) NMAC, as applicable.
10. Applicant satisfied the notice requirements for the Application in accordance with 19.15.23.9 A.(5) NMAC and 19.15.23.9 A.(6) NMAC, as applicable.
11. Applicant's proposed method of allocation, as modified herein, complies with 19.15.12.10 B.(1) NMAC or 19.15.12.10 C.(1) NMAC, as applicable.
12. Commingling of oil and gas production from state, federal, or tribal leases shall not commence until approved by the BLM or NMSLO, as applicable, in accordance with 19.15.12.10 B.(3) NMAC and 19.15.12.10 C.(4)(h) NMAC.
13. Applicant satisfied the notice requirements for the subsequent addition of pools, leases, and wells in the notice for the Application, in accordance with 19.15.12.10 C.(4)(g) NMAC. Subsequent additions of pools, leases, and wells within Applicant's defined parameters, as modified herein, will not, in reasonable probability, reduce the commingled production's value or otherwise adversely affect the interest owners in the production to be added.
14. By granting the Application with the conditions specified below, this Order prevents waste and protects correlative rights, public health, and the environment.

ORDER

1. Applicant is authorized to surface commingle oil and gas production from the pools, leases, and wells as described in Exhibit A.

Applicant is authorized to store and measure oil and gas production off-lease from the pools, leases, and wells as described in Exhibit A at a central tank battery or gas title transfer meter described in Exhibit A.

Applicant is authorized to surface commingle oil and gas production from wells not included in Exhibit A but that produce from a pool and lease as described in Exhibit A.

Applicant is authorized to store and measure oil and gas production off-lease from wells not included in Exhibit A but that produce from a pool and lease as described in Exhibit A at a central tank battery or gas title transfer meter described in Exhibit A.

2. This Order supersedes Order PC-1366.
3. The allocation of oil and gas production to wells not included in Exhibit A but that produce from a pool and lease as described in Exhibit A shall be determined in the same manner as to wells identified in Exhibit A that produce from that pool and lease, provided that if more than one allocation method is being used or if there are no wells identified in Exhibit A that produce from the pool and lease, then allocation of oil and gas production to each well not included in Exhibit A shall be determined by OCD prior to commingling production from it with the production from another well.

4. The oil and gas production for each well identified in Exhibit A shall be separated and metered prior to commingling it with production from another well.
5. Applicant shall measure and market the commingled oil at a central tank battery described in Exhibit A in accordance with this Order and 19.15.18.15. NMAC or 19.15.23.8. NMAC.
6. Applicant shall measure and market the commingled gas at a well pad, central delivery point, central tank battery, or gas title transfer meter described in Exhibit A in accordance with this Order and 19.15.19.9. NMAC, provided however that if the gas is vented or flared, and regardless of the reason or authorization pursuant to 19.15.28.8 B. NMAC for such venting or flaring, Applicant shall measure or estimate the gas in accordance with 19.15.28.8 E. NMAC.
7. Applicant shall calibrate the meters used to measure or allocate oil and gas production in accordance with 19.15.12.10 C.(2) NMAC.
8. If the commingling of oil and gas production from any pool, lease, or well reduces the value of the commingled oil and gas production to less than if it had remained segregated, no later than sixty (60) days after the decrease in value has occurred Applicant shall submit a new surface commingling application to OCD to amend this Order to remove the pool, lease, or well whose oil and gas production caused the decrease in value. If Applicant fails to submit a new application, this Order shall terminate on the following day, and if OCD denies the application, this Order shall terminate on the date of such action.
9. Applicant may submit an application to amend this Order to add pools, leases, and subsequently drilled wells with spacing units adjacent to or within the tracts commingled by this Order by submitting a Form C-107-B in accordance with 19.15.12.10 C.(4)(g) NMAC, provided the pools, leases, and subsequently drilled wells are within the identified parameters included in the Application.
10. If a well is not included in Exhibit A but produces from a pool and lease as described in Exhibit A, then Applicant shall submit Forms C-102 and C-103 to the OCD Engineering Bureau after the well has been approved to be drilled and prior to off-lease measuring or commingling oil or gas production from it with the production from another well. The Form C-103 shall reference this Order and identify the well, proposed method to determine the allocation of oil and gas production to it, and the location(s) that commingling of its production will occur.
11. Applicant shall not commence commingling oil or gas production from state, federal, or tribal leases until approved by the BLM or NMSLO, as applicable.
12. If OCD determines that Applicant has failed to comply with any provision of this Order, OCD may take any action authorized by the Oil and Gas Act or the New Mexico Administrative Code (NMAC).

13. OCD retains jurisdiction of this matter and reserves the right to modify or revoke this Order as it deems necessary.

**STATE OF NEW MEXICO
OIL CONSERVATION DIVISION**



**ALBERT C. S. CHANG
DIRECTOR**

DATE: 9/29/2025

State of New Mexico
Energy, Minerals and Natural Resources Department

Exhibit A

Order: **PLC-654A**

Operator: **EOG Resources, Inc (7377)**

Central Tank Battery: **Quail 2 State Central Tank Battery**

Central Tank Battery Location: **UL G, Section 2, Township 26 South, Range 30 East**

Gas Title Transfer Meter Location: **UL G, Section 2, Township 26 South, Range 30 East**

Pools

Pool Name	Pool Code
WILDCAT G-015 S263001O;BONE SPRING	97814
PURPLE SAGE;WOLFCAMP (GAS)	98220

Leases as defined in 19.15.12.7(C) NMAC

Lease	UL or Q/Q	S-T-R
CA Wolfcamp SLO 204124 PUN 1385583	ALL	02-26S-30E
CA Bone Spring SLO 203976 PUN 1378814	E2E2	02-26S-30E
CA Bone Spring 203054 PUN 1328153	W2E2	02-26S-30E
CA Wolfcamp SLO 204124 PUN 1385595	ALL	02-26S-30E
SLO Lease VB-0839-0001	NE4	02-26S-30E
SLO Lease VB-0850-0001	NW4, S2	02-26S-30E

Wells

Well API	Well Name	UL or Q/Q	S-T-R	Pool
30-015-45788	QUAIL 2 STATE #594H	W2	02-26S-30E	97814
30-015-45787	QUAIL 2 STATE COM #581H	E2E2	02-26S-30E	97814
30-015-45793	QUAIL 2 STATE COM #707H	ALL	02-26S-30E	98220
30-015-46279	QUAIL 2 STATE COM #705H	ALL	02-26S-30E	98220
30-015-46275	QUAIL 2 STATE COM #706H	ALL	02-26S-30E	98220
30-015-46274	QUAIL 2 STATE COM #722H	ALL	02-26S-30E	98220
30-015-46276	QUAIL 2 STATE COM #724H	ALL	02-26S-30E	98220
30-015-46277	QUAIL 2 STATE COM #725H	ALL	02-26S-30E	98220
30-015-46278	QUAIL 2 STATE COM #768H	ALL	02-26S-30E	98220
30-015-47121	QUAIL 2 STATE COM #701H	ALL	02-26S-30E	98220
30-015-47122	QUAIL 2 STATE COM #702H	ALL	02-26S-30E	98220
30-015-47123	QUAIL 2 STATE COM #720H	ALL	02-26S-30E	98220
30-015-47120	QUAIL 2 STATE COM #721H	ALL	02-26S-30E	98220
30-015-38170	QUAIL BQL STATE COM #001H	W2E2	02-26S-30E	97814

Sante Fe Main Office
Phone: (505) 476-3441

General Information
Phone: (505) 629-6116

Online Phone Directory
<https://www.emnrd.nm.gov/oed/contact-us>

State of New Mexico
Energy, Minerals and Natural Resources
Oil Conservation Division
1220 S. St Francis Dr.
Santa Fe, NM 87505

CONDITIONS

Action 291313

CONDITIONS

Operator: EOG RESOURCES INC 5509 Champions Drive Midland, TX 79706	OGRID: 7377
	Action Number: 291313
	Action Type: [C-107] Surface Commingle or Off-Lease (C-107B)

CONDITIONS

Created By	Condition	Condition Date
sarah.clelland	Please review the content of the order to ensure you are familiar with the authorities granted and any conditions of approval. If you have any questions regarding this matter, please email us at OCD.Engineer@emnrd.nm.gov .	10/1/2025