

District I
1625 N. French Drive, Hobbs, NM 88240
District II
811 S. First St., Artesia, NM 88210
District III
1000 Rio Brazos Road, Aztec, NM 87410
District IV
1220 S. St Francis Dr, Santa Fe, NM
87505

State of New Mexico
Energy, Minerals and Natural Resources Department

Form C-107-B
Revised August 1, 2011

OIL CONSERVATION DIVISION
1220 S. St Francis Drive
Santa Fe, New Mexico 87505

Submit the original
application to the Santa Fe
office with one copy to the
appropriate District Office.

APPLICATION FOR SURFACE COMMINGLING (DIVERSE OWNERSHIP)

OPERATOR NAME: OXY USA INC
OPERATOR ADDRESS: 5 GREENWAY PLAZA SUITE 110, HOUSTON, TX 77046
APPLICATION TYPE:

Pool Commingling Lease Commingling [X] Pool and Lease Commingling Off-Lease Storage and Measurement (Only if not Surface Commingled)

LEASE TYPE: [X] Fee [X] State [X] Federal

Is this an Amendment to existing Order? [X] Yes [] No If "Yes", please include the appropriate Order No. PLC-660C
Have the Bureau of Land Management (BLM) and State Land office (SLO) been notified in writing of the proposed commingling
[X] Yes [] No

(A) POOL COMMINGLING
Please attach sheets with the following information

Table with 6 columns: (1) Pool Names and Codes, Gravities / BTU of Non-Commingled Production, Calculated Gravities / BTU of Commingled Production, Calculated Value of Commingled Production, Volumes. Row 1: SEE ATTACHED

(2) Are any wells producing at top allowables? [] Yes [X] No
(3) Has all interest owners been notified by certified mail of the proposed commingling? [X] Yes [] No.
(4) Measurement type: [] Metering [X] Other (Specify) WELL TEST
(5) Will commingling decrease the value of production? [] Yes [X] No If "yes", describe why commingling should be approved

(B) LEASE COMMINGLING
Please attach sheets with the following information

(1) Pool Name and Code.
(2) Is all production from same source of supply? [] Yes [] No
(3) Has all interest owners been notified by certified mail of the proposed commingling? [] Yes [] No
(4) Measurement type: [] Metering [] Other (Specify)

(C) POOL and LEASE COMMINGLING
Please attach sheets with the following information

(1) Complete Sections A and E.

(D) OFF-LEASE STORAGE and MEASUREMENT
Please attached sheets with the following information

(1) Is all production from same source of supply? [] Yes [] No
(2) Include proof of notice to all interest owners.

(E) ADDITIONAL INFORMATION (for all application types)
Please attach sheets with the following information

(1) A schematic diagram of facility, including legal location.
(2) A plat with lease boundaries showing all well and facility locations. Include lease numbers if Federal or State lands are involved.
(3) Lease Names, Lease and Well Numbers, and API Numbers.

I hereby certify that the information above is true and complete to the best of my knowledge and belief.

SIGNATURE: [Signature] TITLE: REGULATORY ENGINEER DATE: 12/16/2025
TYPE OR PRINT NAME SANDRA MUSALLAM TELEPHONE NO.: (713) 366-5106
E-MAIL ADDRESS: SANDRA_MUSALLAM@OXY.COM

RECEIVED:	REVIEWER:	TYPE:	APP NO:
-----------	-----------	-------	---------

ABOVE THIS TABLE FOR OCD DIVISION USE ONLY

NEW MEXICO OIL CONSERVATION DIVISION
 - Geological & Engineering Bureau -
 1220 South St. Francis Drive, Santa Fe, NM 87505



ADMINISTRATIVE APPLICATION CHECKLIST

THIS CHECKLIST IS MANDATORY FOR ALL ADMINISTRATIVE APPLICATIONS FOR EXCEPTIONS TO DIVISION RULES AND REGULATIONS WHICH REQUIRE PROCESSING AT THE DIVISION LEVEL IN SANTA FE

Applicant: OXY USA INC. **OGRID Number:** 16696
Well Name: OXBOW CC 17 08 FED COM #031H & MULTIPLE **API:** 30-015-45083 & MULTIPLE
Pool: PURPLE SAGE; WOLFCAMP & MULTIPLE **Pool Code:** 98220 & MULTIPLE

SUBMIT ACCURATE AND COMPLETE INFORMATION REQUIRED TO PROCESS THE TYPE OF APPLICATION INDICATED BELOW

- 1) **TYPE OF APPLICATION:** Check those which apply for [A]
 A. Location – Spacing Unit – Simultaneous Dedication
 NSL NSP (PROJECT AREA) NSP (PRORATION UNIT) SD

- B. Check one only for [I] or [II]
 [I] Commingling – Storage – Measurement
 DHC CTB PLC PC OLS OLM AMENDMENT TO PLC 660C

- [II] Injection – Disposal – Pressure Increase – Enhanced Oil Recovery
 WFX PMX SWD IPI EOR PPR

- 2) **NOTIFICATION REQUIRED TO:** Check those which apply.
 A. Offset operators or lease holders
 B. Royalty, overriding royalty owners, revenue owners
 C. Application requires published notice
 D. Notification and/or concurrent approval by SLO
 E. Notification and/or concurrent approval by BLM
 F. Surface owner
 G. For all of the above, proof of notification or publication is attached, and/or,
 H. No notice required

FOR OCD ONLY

Notice Complete

Application Content Complete

3) **CERTIFICATION:** I hereby certify that the information submitted with this application for administrative approval is **accurate** and **complete** to the best of my knowledge. I also understand that **no action** will be taken on this application until the required information and notifications are submitted to the Division.

Note: Statement must be completed by an individual with managerial and/or supervisory capacity.

SANDRA MUSALLAM

Print or Type Name

Signature

12/16/2025
Date

713-366-5106
Phone Number

SANDRA_MUSALLAM@OXY.COM
e-mail Address

**APPLICATION FOR POOL LEASE COMMINGLING AND OFF-LEASE STORAGE, MEASUREMENT & SALES
Commingling Proposal for Oil Production at the Salt Flat CTB Train 3**

OXY USA INC requests to amend PLC 660C for pool lease commingling and off-lease storage, measurement and sales of oil production at the Salt Flat CTB Train 3 (C 20 T24S R29E). Wells to be added are listed below. This commingling proposal will supersede PLC 658B, PLC 659A and PLC 661B which are the current oil Commingling Orders for the wells to be added to Train 3.

This commingling request includes the current and future wells in the pools and leases/CAs listed below.

Wells to be added:

**CA NMNM105789358 : W/2 SEC 20 & 29 : LEASES NMNM017224, NMNM094651, NMNM053229
POOL: PIERCE CROSSING; BONE SPRING (50371)**

WELL NAME	API	SURFACE LOCATION	DATE ONLINE	OIL BOPD	GRAVITY API	GAS MSCFD	BTU/ CF	WATER BWPD
MULTIPHASE FLOW METER								
*SALT FLAT CC 20 29 FED COM 071H	30-015-56779	D-20-24S-29E	APR 2026	915	44.4	2,940	1235	1,375
*SALT FLAT CC 20 29 FED COM 072H	30-015-56780	D-20-24S-29E	APR 2026	915	44.4	2,940	1235	1,375
*SALT FLAT CC 20 29 FED COM 073H	30-015-56781	D-20-24S-29E	APR 2026	915	44.4	2,940	1235	1,375
TEST VESSEL								
SALT FLAT CC 20 29 FED COM 001H	30-015-47559	N-17-24S-29E	DEC 2022	97	44.4	1,760	1230	282
SALT FLAT CC 20 29 FED COM 011H	30-015-49809	N-17-24S-29E	DEC 2022	146	44.4	1,925	1227	365
SALT FLAT CC 20 29 FED COM 033H	30-015-45082	M-17-24S-29E	MAR 2020	53	44.4	554	1255	452

*Production estimates are average of first 6-month volumes

**CA NMNM105789357 : W/2 SEC 20 & 29 : LEASES NMNM017224, NMNM094651, NMNM053229
POOL: PURPLE SAGE; WOLFCAMP (GAS) 98220**

WELL NAME	API	SURFACE LOCATION	DATE ONLINE	OIL BOPD	GRAVITY API	GAS MSCFD	BTU/ CF	WATER BWPD
TEST VESSEL								
SALT FLAT CC 20 29 FED COM 031H	30-015-45080	M-17-24S-29E	MAR 2020	77	44.4	565	1254	454
SALT FLAT CC 20 29 FED COM 032H	30-015-45081	M-17-24S-29E	MAR 2020	47	44.4	610	1262	245
SALT FLAT CC 20 29 FED COM 037H	30-015-46369	N-17-24S-29E	MAR 2020	46	44.4	566	1245	287

**CA PENDING : W/2 W/2 SEC 19 & 30 : LEASES NMNM107384, NMNM017224
POOLS: PIERCE CROSSING; BONE SPRING, SOUTH (96671) & PIERCE CROSSING; BONE SPRING (50371)**

WELL NAME	API	SURFACE LOCATION	DATE ONLINE	OIL BOPD	GRAVITY API	GAS MSCFD	BTU/ CF	WATER BWPD
TEST VESSEL								
SORO CC 19 30 FED COM 011H	30-015-56484	N-30-24S-29E	OCT 2025	1,081	44.4	5,438	1235	3,414
SORO CC 19 30 FED COM 071H	30-015-56478	N-30-24S-29E	OCT 2025	2,586	44.4	6,635	1235	1,898
SORO CC 19 30 FED COM 072H	30-015-56479	N-30-24S-29E	OCT 2025	1,801	44.4	5,199	1235	1,400

CA NMNM105798272 : E/2 SEC 20 & 29 : NMNM102914, NMNM096222, NMNM119273, NMNM094651,
NMNM121952, NMNM053229, NMNM054289, FEE

POOL: PIERCE CROSSING; BONE SPRING (50371)

WELL NAME	API	SURFACE LOCATION	DATE ONLINE	OIL BOPD	GRAVITY API	GAS MSCFD	BTU/ CF	WATER BWPD
TEST VESSEL								
SALT FLAT CC 20 29 FED COM 013H	30-015-47601	P-17-24S-29E	DEC 2022	114	45.0	2,150	1254	413
SALT FLAT CC 20 29 FED COM 014H	30-015-47600	P-17-24S-29E	DEC 2022	168	45.0	2,302	1202	359
SALT FLAT CC 20 29 FED COM 035H	30-015-45049	P-17-24S-29E	FEB 2020	36	45.0	345	1242	450
MULTIPHASE FLOWMETER								
*SALT FLAT CC 20 29 FED COM 074H	30-015-56911	P-17-24S-29E	APR 2026	915	45.0	2,940	1235	1,375
*SALT FLAT CC 20 29 FED COM 075H	30-015-56912	P-17-24S-29E	APR 2026	915	45.0	2,940	1235	1,375
*SALT FLAT CC 20 29 FED COM 076H	30-015-56914	P-17-24S-29E	APR 2026	915	45.0	2,940	1235	1,375

*Production estimates are average of first 6-month volumes

CA NMNM105767922 : E/2 SEC 20 & 29 : NMNM102914, NMNM096222, NMNM119273, NMNM094651,
NMNM121952, NMNM053229, NMNM054289, FEE

POOL: PURPLE SAGE; WOLFCAMP (GAS) 98220

WELL NAME	API	SURFACE LOCATION	DATE ONLINE	OIL BOPD	GRAVITY API	GAS MSCFD	BTU/ CF	WATER BWPD
TEST VESSEL								
SALT FLAT CC 20 29 FED COM 034H	30-015-45048	P-17-24S-29E	FEB 2020	45	45.0	625	1287	334
SALT FLAT CC 20 29 FED COM 036H	30-015-45050	P-17-24S-29E	NOV 2020	62	45.0	527	1244	352
SALT FLAT CC 20 29 FED COM 038H	30-015-46399	N-17-24S-29E	FEB 2020	60	45.0	1,674	1243	602

CA NMNM 105803225 : E/2 SEC 08 & 17 : NMNM102913, NMNM117120, NMNM094651, FEE

POOLS: PIERCE CROSSING; BONE SPRING (50371), PIERCE CROSSING; BONE SPRING, EAST (96473),
CEDAR CANYON; BONE SPRING (11520)

WELL NAME	API	SURFACE LOCATION	DATE ONLINE	OIL BOPD	GRAVITY API	GAS MSCFD	BTU/ CF	WATER BWPD
TEST VESSEL								
OXBOW CC 17 08 FED COM 035H	30-015-45087	P-17-24S-29E	MAR 2020	121	44.7	1,710	1273	391
OXBOW CC 17 08 FED COM 043H	30-015-47765	P-17-24S-29E	AUG 2024	296	44.7	1,745	1280	271
OXBOW CC 17 08 FED COM 044H	30-015-47764	P-17-24S-29E	AUG 2024	333	44.7	1,484	1281	164
VAGABOND CC 08 17 FED COM 024H	30-015-47972	P-17-24S-29E	OCT 2021	53	44.7	134	1267	330
VAGABOND CC 08 17 FED COM 025H	30-015-47974	P-17-24S-29E	OCT 2021	73	44.7	228	1267	259

CA NMNM105759893 : E/2 SEC 08 & 17 : NMNM102913, NMNM117120, NMNM094651, FEE

POOL: PURPLE SAGE; WOLFCAMP (GAS) 98220

WELL NAME	API	SURFACE LOCATION	DATE ONLINE	OIL BOPD	GRAVITY API	GAS MSCFD	BTU/ CF	WATER BWPD
TEST VESSEL								
OXBOW CC 17 08 FED COM 034H	30-015-45086	P-17-24S-29E	MAR 2020	52	44.7	276	1256	271
OXBOW CC 17 08 FED COM 038H	30-015-46401	N-17-24S-29E	MAR 2020	51	44.7	462	1254	441

DHC 5222 (Downhole Commingle)

CA NMNM 105803225 & NMNM105759893 : E/2 SEC 08 & 17 : NMNM102913, NMNM117120, NMNM094651, FEE POOLS: PIERCE CROSSING; BONE SPRING (50371), PIERCE CROSSING; BONE SPRING, EAST (96473), CEDAR CANYON; BONE SPRING (11520), PURPLE SAGE; WOLFCAMP (GAS) 98220

WELL NAME	API	SURFACE LOCATION	DATE ONLINE	OIL BOPD	GRAVITY API	GAS MSCFD	BTU/ CF	WATER BWPD
TEST VESSEL								
OXBOW CC 17 08 FED COM 036H	30-015-45088	P-17-24S-29E	MAR 2020	146	44.7	1,549	1260	434

Existing Wells:

CA NMNM 105823334 : W/2 SEC 08 & 17 : LEASES NMNM117120, NMNM102913, NMLC065970C, NMNM094651, FEE

POOLS: PIERCE CROSSING; BONE SPRING (50371), PIERCE CROSSING; BONE SPRING, EAST (96473), CEDAR CANYON; BONE SPRING (11520)

WELL NAME	API	SURFACE LOCATION	DATE ONLINE	OIL BOPD	GRAVITY API	GAS MSCFD	BTU/ CF	WATER BWPD
TEST VESSEL								
OXBOW CC 17 08 FED COM 033H	30-015-45085	M-17-24S-29E	MAR 2020	34	44.9	340	1256	323
OXBOW CC 17 08 FED COM 015H	30-015-48277	N-17-24S-29E	JUN 2023	108	44.9	1,783	1256	269
OXBOW CC 17 08 FED COM 002H	30-015-48281	N-17-24S-29E	MAY 2023	178	44.9	1,459	1245	632
OXBOW CC 17 08 FED COM 041H	30-015-48241	D-20-24S-29E	AUG 2024	406	44.9	2,370	1269	433
OXBOW CC 17 08 FED COM 042H	30-015-48208	D-20-24S-29E	AUG 2024	278	44.9	1,578	1241	234
VAGABOND CC 08 17 FED COM 022H	30-015-47978	N-17-24S-29E	OCT 2021	84	44.9	426	1261	391
VAGABOND CC 08 17 FED COM 023H	30-015-47975	N-17-24S-29E	OCT 2021	49	44.9	212	1257	200

POOLS: PIERCE CROSSING; BONE SPRING, SOUTH (96671) & PIERCE CROSSING; BONE SPRING (50371)

WELL NAME	API	SURFACE LOCATION	DATE ONLINE	OIL BOPD	GRAVITY API	GAS MSCFD	BTU/ CF	WATER BWPD
TEST VESSEL								
CA PENDING: E/2 W/2 SEC 19 & 30 : NMNM017224, NMNM107384, L064252								
SORO CC 19 30 FED COM 012H	30-015-56485	N-30-24S-29E	OCT 2025	1,026	44.9	4,155	1235	3,053
SORO CC 19 30 FED COM 073H	30-015-56480	N-30-24S-29E	OCT 2025	2,742	44.9	7,716	1235	1,833
CA PENDING: E/2 SEC 19 & 30 : NMNM017224, NMNM107384, L064252								
SORO CC 19 30 FED COM 013H	30-015-56486	A-19-24S-29E	OCT 2025	1,272	44.9	5,850	1235	2,813
SORO CC 19 30 FED COM 014H	30-015-56487	A-19-24S-29E	OCT 2025	1,054	44.9	4,333	1235	2,927
SORO CC 19 30 FED COM 074H	30-015-56481	H-19-24S-29E	OCT 2025	1,336	44.9	3,452	1235	1,121
SORO CC 19 30 FED COM 075H	30-015-56482	A-19-24S-29E	OCT 2025	2,344	44.9	6,224	1235	1,642
SORO CC 19 30 FED COM 076H	30-015-56483	A-19-24S-29E	OCT 2025	1,185	44.9	2,837	1235	968

CA NMNM105823335 : W/2 SEC 08 & 17 : LEASES NMNM117120, NMNM102913, NMLC065970C, NMNM094651, FEE POOL: PURPLE SAGE; WOLFCAMP GAS (98220)

WELL NAME	API	SURFACE LOCATION	DATE ONLINE	OIL BOPD	GRAVITY API	GAS MSCFD	BTU/ CF	WATER BWPD
TEST VESSEL								
OXBOW CC 17 08 FED COM 031H	30-015-45083	M-17-24S-29E	MAR 2020	74	44.9	506	1255	520
OXBOW CC 17 08 FED COM 032H	30-015-45084	M-17-24S-29E	MAR 2020	45	44.9	396	1259	340
OXBOW CC 17 08 FED COM 037H	30-015-46400	N-17-24S-29E	MAR 2020	44	44.9	415	1257	338

Process Description:

Production is sent through three-phase production separators. After separation, the oil stream flows through line-heaters then to heater-treaters before being sent to vapor recovery towers. Oil then flows to the LACT units, which serve as the point of royalty payment.

Oil production is allocated back to each well based on well test. For testing purposes, the facility utilizes API approved meters to ensure the allocation production to each well shall be done accurately. Test vessels are equipped with an oil turbine meter, water turbine meter and gas orifice meter. OXY's multiphase flowmeters (approved per Order SCM-900) partially separate gas from combined oil and water stream and are equipped with a Coriolis meter, water-cut meter and gas orifice meter. Some wells will utilize multiphase flowmeters while others will utilize test vessels.

All wells are tested daily prior to Range 1 of decline and are tested at least three times per month during Range 1 of decline. When Range 2 decline is started, the wells are tested at least twice per month. Wells are tested at least once per month when Range 3 of decline is started. All SORO wells are in Range 2 of decline. All other currently producing wells are in Range 3 of decline. The Salt Flat wells to be drilled will be tested daily prior to Range 1 then adhere to the aforementioned well testing frequency per Range.

Gas production from the wells is combined after the production separators. Gas production then flows through orifice meters which serve as the gas FMPs for the purpose of BLM royalty payment, then sent through a gas scrubber before being sent to sales. Gas production is allocated back to each well based on the aforementioned well testing guidelines. Gas commingling downstream of the aforementioned facility gas FMP meters is handled through PLC 750H/I.

All water from the Salt Flat CTB is sent to the Cedar Canyon SWD Integration System.

Additional Application Components:

The flow of production is shown in detail on the enclosed facility diagram. Also enclosed is a map detailing the lease boundaries, well and battery locations.

The oil and gas meters will be calibrated on a regular basis per API, NMOCD, and BLM specifications, along with manufacturer's recommendations in accordance with Order SCM-900.

Pursuant to Statewide rule 19.15.12.10(C)(4)(g) OXY USA INC requests the option to include additional pools or leases within the defined parameters set forth in the Order for future additions.

Commingling will not reduce the individual wells' production value or otherwise adversely affect the interest owners. It is the most effective means of producing the reserves.

The surface commingle application will be submitted separately for approval per NMOCD, SLO and BLM regulations.

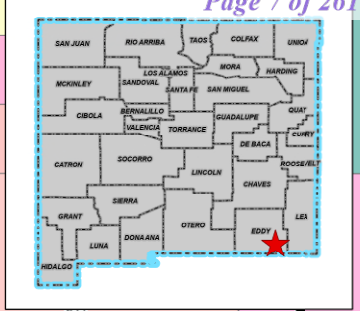
OXY USA INC understands the requested approval will not constitute the granting of any right-of-way or construction rights not granted by the lease instrument.

SALT FLAT / OXBOW WELLS

Project: NAD27
Scale: 1:22,000

Last Update: 4/11/2025
Author: yym

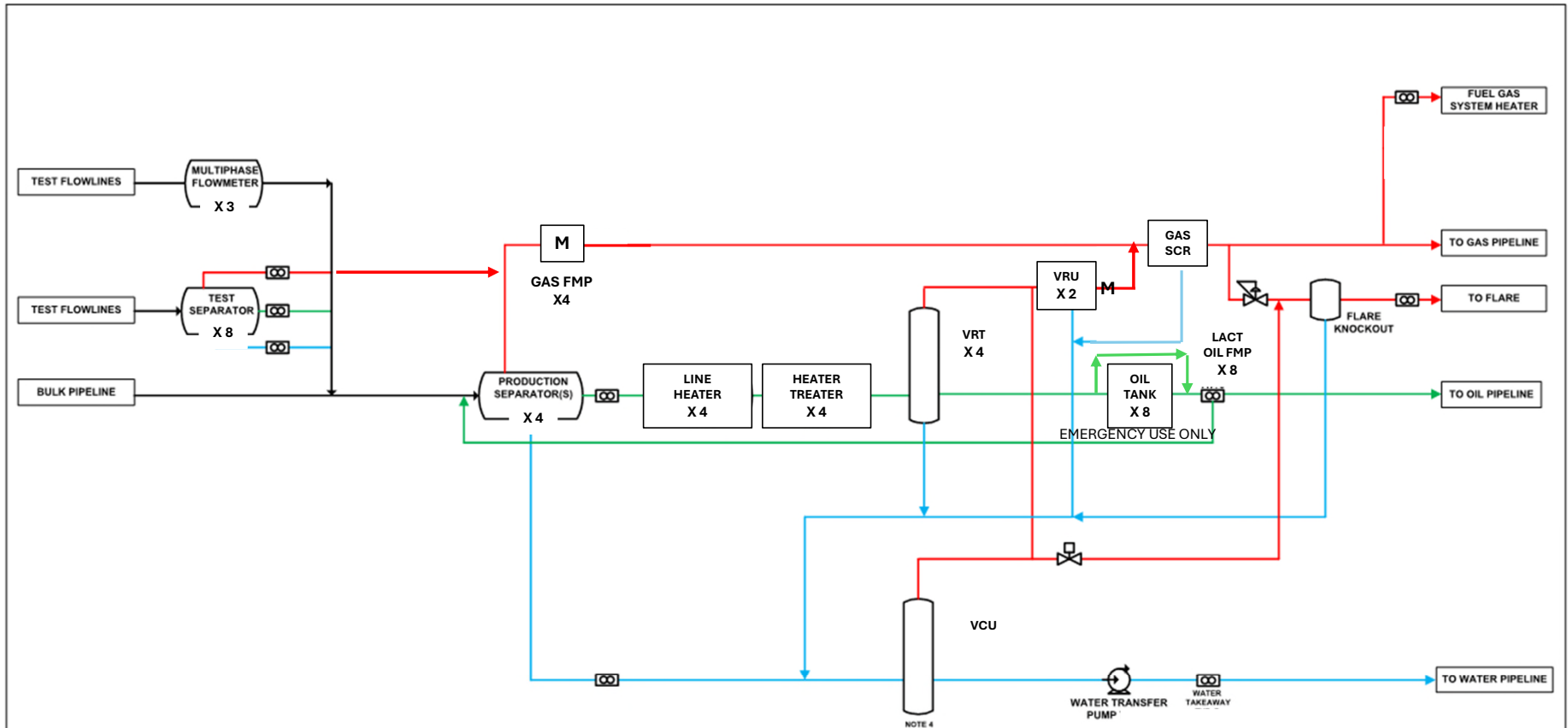
Disclaimer: These illustrations, aerial photos, all notations and depictions thereon, and any related information ("Data") are the confidential property of Occidental Petroleum Corporation and its affiliates and may not be reproduced, used or distributed without the written permission of Occidental Petroleum Corporation. This Data is provided as a courtesy and is intended to be used for general informational purposes only. Occidental Petroleum Corporation makes no representations regarding the Data and disclaims any and all warranties and express warranties regarding the accuracy, completeness, suitability, or fitness for a particular purpose of the Data. Anyone viewing the Data should independently verify it prior to taking any action. ANY RELIANCE ON THE DATA FOR ANY PURPOSE WHATSOEVER IS AT THE SOLE RISK OF THE PARTY SO RELYING.



- CA NMMN105823334 BS
OXBOW 33H, 15H, 2H, 41H, 42H
VAGABOND 22H, 23H
- CA NMMN105823335 WC
OXBOW 31H, 32H, 37H
- CA PENDING BS
SORO 13H, 14H, 74H, 75H, 76H
- CA PENDING BS
SORO 12H, 73H
- CA PENDING BS
SORO 11H, 71H, 72H

- CA NMMN105789358 BS
SALT FLAT 1H, 11H, 33H, 71H, 72H, 73H
- CA NMMN105789357 WC
SALT FLAT 31H, 32H, 37H
- CA NMMN105798272 BS
SALT FLAT 13H, 14H, 35H, 74H, 75H, 76H
- CA NMMN105767922 WC
SALT FLAT 34H, 36H, 38H
- CA NMMN105803225 BS
OXBOW 35H, 36H, 43H, 44H
VAGABOND 24H, 25H
- CA NMMN105759893 WC
OXBOW 34H, 38H, 36H

- Legend:**
- Salt Flat CTB
 - - Wells



NOTES	
	THREE PHASE PRODUCTION
	GAS
	OIL
	WATER
NOTES:	

REVISION LOG						
NO.	DATE	DESCRIPTION	BY	CHK	APP	
A						
B						
C						
D						
E						
F						
G						

ENGINEERING RECORD	
BY	DATE
DRN:	
DES:	
CHK:	
APP:	
AFE:	

FACILITY SCHEMATIC
SALT FLAT BATTERY
NMNM017224
C 20 T24S R29E
EDDY COUNTY, NM

OXY USA INC.

Rec'd 5/7/20 - NMOCD

Received by OGD: 7/7/2022 10:52:57 AM

Page 2 of

Received by OGD: 10/5/2023 2:08:49 PM

Page 14 of 39

State of New Mexico
 Energy, Minerals & Natural Resources Department
 OIL CONSERVATION DIVISION
 1220 South St. Francis Dr.
 Santa Fe, NM 87505

Form C-102
 Revised August 1, 2011
 Submit one copy to appropriate District Office

AMENDED REPORT
 (As-Drilled)

State of New Mexico
 Energy, Minerals & Natural Resources Department
 OIL CONSERVATION DIVISION
 1220 South St. Francis Dr.
 Santa Fe, NM 87505

Form C-102
 Revised August 1, 2011
 Submit one copy to appropriate District Office

AMENDED REPORT

State of New Mexico
 Energy, Minerals & Natural Resources Department
 OIL CONSERVATION DIVISION
 1220 South St. Francis Dr.
 Santa Fe, NM 87505

Form C-102 Revised August 1, 2011
 Submit one copy to appropriate District Office
 AMENDED REPORT

WELL LOCATION AND ACREAGE DEDICATION PLAT

API Number 30-015-45086	Well Code 98220	Well Name Purple Sage Wolfcamp
Property Code 321633	Property Name OXBOW CC "17-B" FEDERAL COM	Well Number 34H
OCGRD No. 16696	Operator Name OXY USA INC.	Elevation 2925.6'

API Number 30-015-45087	Well Code 5037196473/11520	Well Name PIERCE CROSSING BONE SPRING/PIERCE CROSSING BONE SPRING EAST/ CEDAR CANYON BONE SPRING
Property Code 321633	Property Name OXBOW CC "17-B" FEDERAL COM	Well Number 35H
OCGRD No. 16696	Operator Name OXY USA INC.	Elevation 2926.5'

Well Number 30-015-45088	Well Code 86473	Well Name PIERCE CROSSING; BONE SPRING EAST	36H
Property Code 321633	Property Name OXBOW CC "17-B" FEDERAL COM	Well Number 35H	2927'
OCGRD No. 16696	Operator Name OXY USA INC.	Elevation 2927'	

U/L or Int no.	Section	Township	Range	Lot Id	Feet from the North-South line	Feet from the East-West line	County
P	17	24 SOUTH	29 EAST, N.M.P.M.	601'	SOUTH	1271'	EDDY

U/L or Int no.	Section	Township	Range	Lot Id	Feet from the North-South line	Feet from the East-West line	County
P	17	24 SOUTH	29 EAST, N.M.P.M.	601'	SOUTH	1236'	EDDY

U/L or Int no.	Section	Township	Range	Lot Id	Feet from the North-South line	Feet from the East-West line	County
P	17	24S	29E	602	SOUTH	1202	EDDY

U/L or Int no.	Section	Township	Range	Lot Id	Feet from the North-South line	Feet from the East-West line	County
B	B	24 SOUTH	29 EAST, N.M.P.M.	-20' 19'	NORTH	-166' 50'	EDDY




U/L or Int no.	Section	Township	Range	Lot Id	Feet from the North-South line	Feet from the East-West line	County
B	B	24 SOUTH	29 EAST, N.M.P.M.	20'	NORTH	2010'	EDDY

U/L or Int no.	Section	Township	Range	Lot Id	Feet from the North-South line	Feet from the East-West line	County
B	B	24S	29E	31	NORTH	527'	EDDY

Dedicated Acres	Joint or Infill	Consolidation Code	Order No.
640	Y	NSL-7442	LTP- 261 FSL 1631 FEL LTP- 369 FWL 1652 FEL

Dedicated Acres	Joint or Infill	Consolidation Code	Order No.
640	Y	NSL-7442	LTP- 261 FSL 1631 FEL LTP- 369 FWL 1652 FEL

No allowable will be assigned to this completion until all interests have been consolidated or a non-standard unit has been approved by the division.



Released to Imaging: 7/14/2022 1:32:20 PM

Released to Imaging: 7/14/2022 1:32:20 PM

Released to Imaging: 10/5/2023 2:08:49 PM

Received by OCD: 10/5/2023 2:08:49 PM

Page 9 of 30

State of New Mexico
 Energy, Minerals & Natural Resources Department
 OIL CONSERVATION DIVISION
 1220 South St. Francis Dr.
 Santa Fe, NM 87505

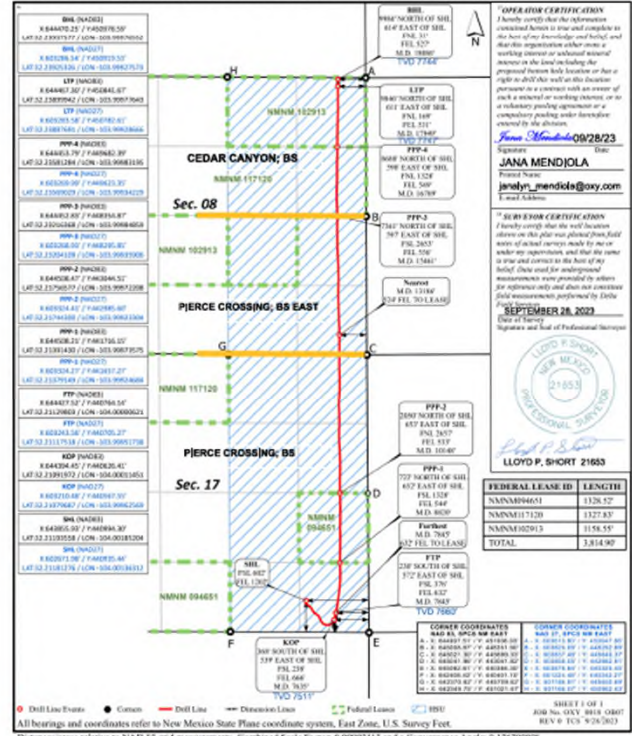
Form C-102
 Revised August 1, 2011
 Submit one copy to appropriate District Office

AMENDED REPORT

WELL LOCATION AND ACERAGE DEDICATION AS-DRILLED PLAT		36H	
30-015-45088	60371	PIERCE CROSSING; BONE SPRING	
321633		OXBOW CC 17 & FEDERAL COM	
16696		OXY USA INC.	2927'

19 Surface Location											
17	24S	29E	602	SOUTH	1202'	EAST	EDDY				
20 Bottom Hole Location If Different From Surface											
A	8	24S	29E	31	NORTH	527'	EAST	EDDY			

No allowable will be assigned to this completion until all interests have been consolidated or a non-standard unit has been approved by the division.



Distances/areas relative to NAD 83 grid measurements. Combined Scale Factor: 0.99992113 and a Convergence Angle: 0.17670000'

Page 12 of 30

State of New Mexico
 Energy, Minerals & Natural Resources Department
 OIL CONSERVATION DIVISION
 1220 South St. Francis Dr.
 Santa Fe, NM 87505


Form C-102
 Revised August 1, 2011
 Submit one copy to appropriate District Office

AMENDED REPORT
 (As-Drilled)

WELL LOCATION AND ACERAGE DEDICATION PLAT											
30-015-45088		11520		CEDAR CANYON; BONE SPRING		36H					
321633				OXBOW CC 17 & FEDERAL COM							
16696				OXY USA INC.		2927'					

19 Surface Location											
17	24S	29E	602	SOUTH	1202'	EAST	EDDY				
20 Bottom Hole Location If Different From Surface											
A	8	24S	29E	31	NORTH	527'	EAST	EDDY			

No allowable will be assigned to this completion until all interests have been consolidated or a non-standard unit has been approved by the division.



Distances/areas relative to NAD 83 grid measurements. Combined Scale Factor: 0.99992113 and a Convergence Angle: 0.17670000'

Received by OCD: 10/5/2023 2:08:49 PM

Page 10 of 30

State of New Mexico
 Energy, Minerals & Natural Resources Department
 OIL CONSERVATION DIVISION
 1220 South St. Francis Dr.
 Santa Fe, NM 87505

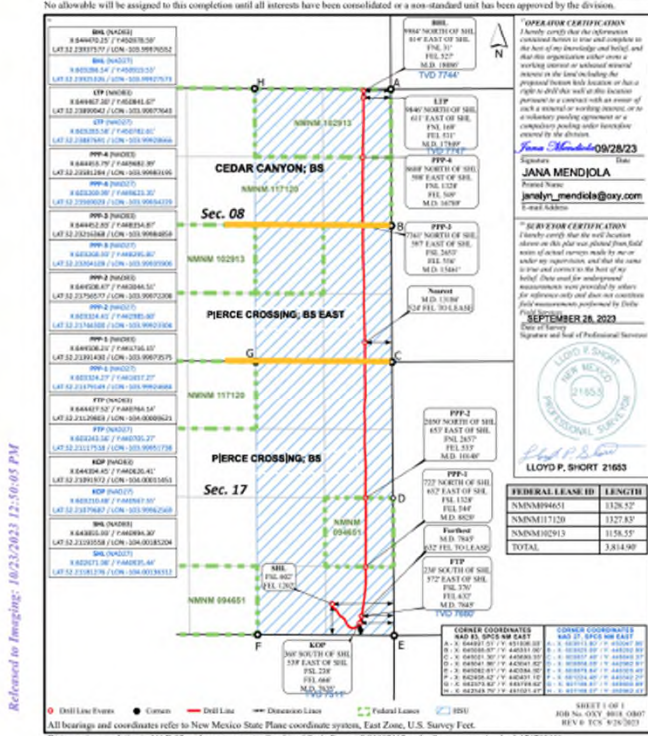
Form C-102
 Revised August 1, 2011
 Submit one copy to appropriate District Office

AMENDED REPORT

WELL LOCATION AND ACERAGE DEDICATION AS-DRILLED PLAT		36H	
30-015-45088	11520	CEDAR CANYON; BONE SPRING	
321633		OXBOW CC 17 & FEDERAL COM	
16696		OXY USA INC.	2927'

19 Surface Location											
17	24S	29E	602	SOUTH	1202'	EAST	EDDY				
20 Bottom Hole Location If Different From Surface											
A	8	24S	29E	31	NORTH	527'	EAST	EDDY			

No allowable will be assigned to this completion until all interests have been consolidated or a non-standard unit has been approved by the division.



Distances/areas relative to NAD 83 grid measurements. Combined Scale Factor: 0.99992113 and a Convergence Angle: 0.17670000'

State of New Mexico RECEIVED
 Energy, Minerals & Natural Resources Department
 OIL CONSERVATION DIVISION
 1220 South St. Francis Dr.
 Santa Fe, NM 87505
 Form C-102
 Revised August 1, 2011
 Submit one copy to appropriate District Office
 AMENDED REPORT
 (As-Drilled)

State of New Mexico
 Energy, Minerals & Natural Resources Department
 OIL CONSERVATION DIVISION
 1220 South St. Francis Dr.
 Santa Fe, NM 87505
 Form C-102
 Revised August 1, 2011
 Submit one copy to appropriate District Office
 AMENDED REPORT

State of New Mexico
 Energy, Minerals & Natural Resources Department
 OIL CONSERVATION DIVISION
 1220 South St. Francis Dr.
 Santa Fe, NM 87505
 Form C-102
 Revised August 1, 2011
 Submit one copy to appropriate District Office
 AMENDED REPORT

WELL LOCATION AND ACREAGE DEDICATION PLAT

WELL LOCATION AND ACREAGE DEDICATION PLAT

WELL LOCATION AND ACREAGE DEDICATION PLAT

API Number: 30-015-46401
 Well Code: 93220
 Property Name: Purple Sage Wolfcamp
 Property Code: 321633
 OXBOX CC "17-B" FEDERAL COM
 OGRZ No.: 16696
 Operator Name: OXY USA INC.
 Elevation: 2936.3'

Well Code: 603719647311520
 Property Name: Pierce Crossing, BS/Pierce Crossing, BS, East Cedar Canyon, BS
 Property Code: OXBOX CC 17-B FED COM
 OGRZ No.: 16696
 Operator Name: ONLY USA INC.
 Elevation: 2928.0'

Well Code: 603719647311520
 Property Name: Pierce Crossing, BS/Pierce Crossing, BS, East Cedar Canyon, BS
 Property Code: OXBOX CC 17-B FED COM
 OGRZ No.: 16696
 Operator Name: ONLY USA INC.
 Elevation: 2928.0'

Surface Location

UL or lot no.	Section	Township	Range	Lot (ft)	Feet from the North/South line	Feet from the East/West line	County
N	17	24 SOUTH	29 EAST, N.M.P.M.	255'	1835'	WEST	EDDY

Surface Location

UL or lot no.	Section	Township	Range	Lot (ft)	Feet from the North/South line	Feet from the East/West line	County
N	17	24 SOUTH	29 EAST	20	2030'	EAST	EDDY

Surface Location

UL or lot no.	Section	Township	Range	Lot (ft)	Feet from the North/South line	Feet from the East/West line	County
N	17	24 SOUTH	29 EAST	20	2030'	EAST	EDDY

Bottom Hole Location If Different From Surface

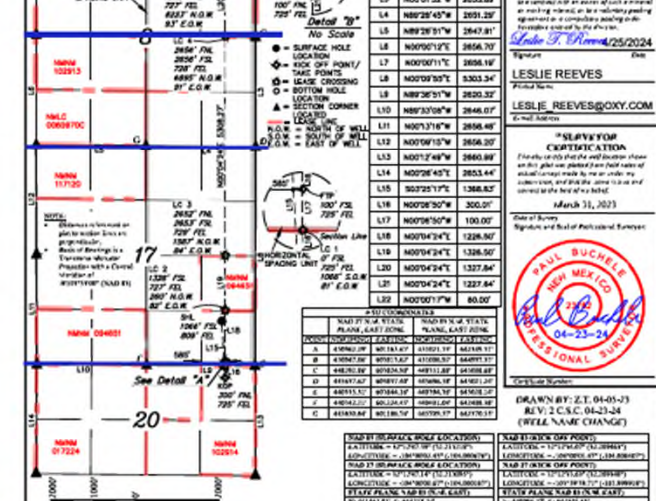
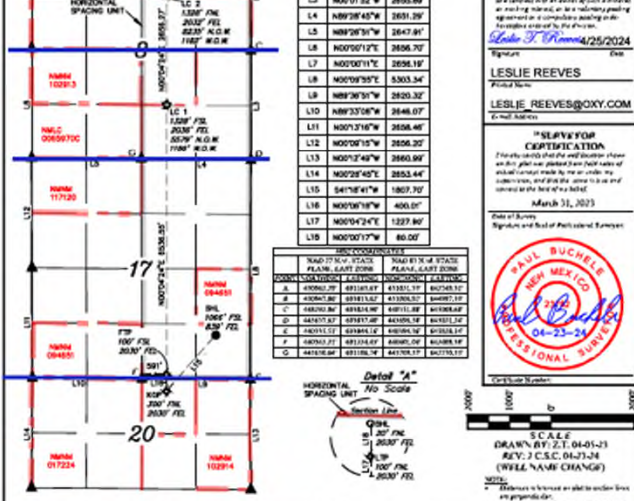

UL or lot no.	Section	Township	Range	Lot (ft)	Feet from the North/South line	Feet from the East/West line	County
B	8	24 SOUTH	29 EAST, N.M.P.M.	255'	1835'	WEST	EDDY

Bottom Hole Location If Different From Surface

UL or lot no.	Section	Township	Range	Lot (ft)	Feet from the North/South line	Feet from the East/West line	County
B	8	24 SOUTH	29 EAST	20	2030'	EAST	EDDY

Bottom Hole Location If Different From Surface

UL or lot no.	Section	Township	Range	Lot (ft)	Feet from the North/South line	Feet from the East/West line	County
B	8	24 SOUTH	29 EAST	20	2030'	EAST	EDDY



OPERATOR CERTIFICATION

I hereby certify that the information contained herein is true and correct to the best of my knowledge and belief, and that the information herein was obtained from reliable sources and that the information herein is true and correct to the best of my knowledge and belief, and that the information herein is true and correct to the best of my knowledge and belief.

Signature: Jan Mendile
 Date: 3/9/20

OPERATOR CERTIFICATION

I hereby certify that the information contained herein is true and correct to the best of my knowledge and belief, and that the information herein was obtained from reliable sources and that the information herein is true and correct to the best of my knowledge and belief.

Signature: Leslie Reeves
 Date: 2/5/2024

OPERATOR CERTIFICATION

I hereby certify that the information contained herein is true and correct to the best of my knowledge and belief, and that the information herein was obtained from reliable sources and that the information herein is true and correct to the best of my knowledge and belief.

Signature: Leslee Reeves
 Date: 2/5/2024

NO ALLOWANCE WILL BE ASSIGNED TO THIS COMPLETION UNTIL ALL INTERESTS HAVE BEEN CONSOLIDATED OR A NON-STANDARD UNIT HAS BEEN APPROVED BY THE DIVISION.

NO ALLOWANCE WILL BE ASSIGNED TO THIS COMPLETION UNTIL ALL INTERESTS HAVE BEEN CONSOLIDATED OR A NON-STANDARD UNIT HAS BEEN APPROVED BY THE DIVISION.

NO ALLOWANCE WILL BE ASSIGNED TO THIS COMPLETION UNTIL ALL INTERESTS HAVE BEEN CONSOLIDATED OR A NON-STANDARD UNIT HAS BEEN APPROVED BY THE DIVISION.

Received by OCD: 4/4/2023 3:34:49 PM

1875 N. French Dr., Santa Fe, NM 87504
Phone: (505) 833-4141 Fax: (505) 833-8730
1875 N. French Dr., Santa Fe, NM 87504
Phone: (505) 744-1200 Fax: (505) 744-0750
1900 Rio Grande Road, Santa Fe, NM 87510
Phone: (505) 334-6170 Fax: (505) 334-6170
1970 N. W. French Dr., Santa Fe, NM 87505
Phone: (505) 478-3400 Fax: (505) 478-3407

State of New Mexico
Energy, Minerals & Natural Resources Department
OIL CONSERVATION DIVISION
1220 South St. Francis Dr.
Santa Fe, NM 87505

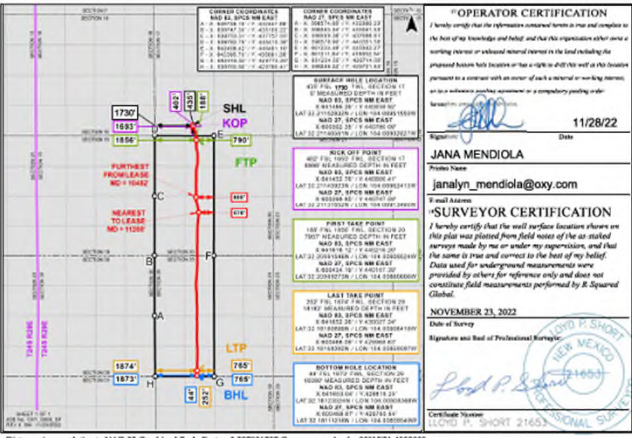
Form C-102
Revised August 1, 2011
Submit one copy to appropriate District Office
 AMENDED REPORT

WELL LOCATION AND ACREAGE DEDICATION AS-DRILLED PLAT

Table with 4 columns: API Number (30-015-47559), Well Code (50371), Well Name (PIERCE CROSSING; BONE SPRING), Property Name (SALT FLAT CC 20 29 FEDERAL COM), Well Number (1H), and Elevation (2936').

Table with 4 columns: Section, Township, Range, and Line. Includes Surface Location (N 17 24S 29E 435 SOUTH 1730 WEST EDDY) and Bottom Hole Location (N 29 24S 29E 44 SOUTH 1873 WEST EDDY).

No allowable will be assigned to this completion until all interests have been consolidated or a non-standard unit has been approved by the division.



Distances/area relative to NAD 83 Combined Scale Factor: 0.9997801707 Convergence Angle: 00°19'21.400000"

Released to Imaging: 4/21/2023 4:23:12 PM

Received by OCD: 11/29/2022 11:42:16 PM

1875 N. French Dr., Santa Fe, NM 87504
Phone: (505) 833-4141 Fax: (505) 833-8730
1875 N. French Dr., Santa Fe, NM 87504
Phone: (505) 744-1200 Fax: (505) 744-0750
1900 Rio Grande Road, Santa Fe, NM 87510
Phone: (505) 334-6170 Fax: (505) 334-6170
1970 N. W. French Dr., Santa Fe, NM 87505
Phone: (505) 478-3400 Fax: (505) 478-3407

State of New Mexico
Energy, Minerals & Natural Resources Department
OIL CONSERVATION DIVISION
1220 South St. Francis Dr.
Santa Fe, NM 87505


Form C-102
Revised August 1, 2011
Submit one copy to appropriate District Office
 AMENDED REPORT

WELL LOCATION AND ACREAGE DEDICATION AS-DRILLED PLAT

Table with 4 columns: API Number (30-015-49809), Well Code (50371), Well Name (PIERCE CROSSING; BONE SPRING), Property Name (SALT FLAT CC 20 29 FEDERAL COM), Well Number (11H), and Elevation (2936').

Table with 4 columns: Section, Township, Range, and Line. Includes Surface Location (N 17 24S 29E 435 SOUTH 1700 WEST EDDY) and Bottom Hole Location (M 29 24S 29E 41 SOUTH 450 WEST EDDY).

No allowable will be assigned to this completion until all interests have been consolidated or a non-standard unit has been approved by the division.



Distances/area relative to NAD 83 Combined Scale Factor: 0.9997801707 Convergence Angle: 00°19'21.400000"

Released to Imaging: 2/2/2023 2:21:41 PM

Received by OCD: 4/4/2023 3:28:18 PM

1875 N. French Dr., Santa Fe, NM 87504
Phone: (505) 833-4141 Fax: (505) 833-8730
1875 N. French Dr., Santa Fe, NM 87504
Phone: (505) 744-1200 Fax: (505) 744-0750
1900 Rio Grande Road, Santa Fe, NM 87510
Phone: (505) 334-6170 Fax: (505) 334-6170
1970 N. W. French Dr., Santa Fe, NM 87505
Phone: (505) 478-3400 Fax: (505) 478-3407

State of New Mexico
Energy, Minerals & Natural Resources Department
OIL CONSERVATION DIVISION
1220 South St. Francis Dr.
Santa Fe, NM 87505

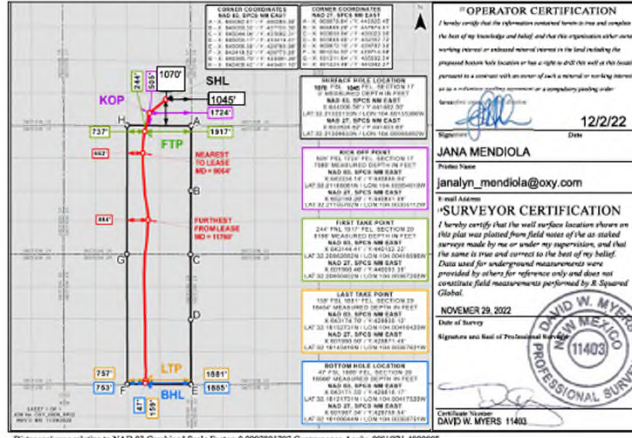
Form C-102
Revised August 1, 2011
Submit one copy to appropriate District Office
 AMENDED REPORT

WELL LOCATION AND ACREAGE DEDICATION AS-DRILLED PLAT

Table with 4 columns: API Number (30-015-47601), Well Code (50371), Well Name (PIERCE CROSSING; BONE SPRING), Property Name (SALT FLAT CC 20 29 FEDERAL COM), Well Number (13H), and Elevation (2927').

Table with 4 columns: Section, Township, Range, and Line. Includes Surface Location (P 17 24S 29E 1070 SOUTH 1045 EAST EDDY) and Bottom Hole Location (O 29 24S 29E 47 SOUTH 1885 EAST EDDY).

No allowable will be assigned to this completion until all interests have been consolidated or a non-standard unit has been approved by the division.



Distances/area relative to NAD 83 Combined Scale Factor: 0.9997801707 Convergence Angle: 00°19'21.400000"

Released to Imaging: 5/5/2023 4:24:03 PM

1475 N. French Dr., Santa Fe, NM 87505
Phone: (505) 933-8141 Fax: (505) 933-9750
3111 N. First St., Santa Fe, NM 87505
Phone: (505) 933-1200 Fax: (505) 933-1200
1000 Rio Grande Blvd., Santa Fe, NM 87505
Phone: (505) 933-1200 Fax: (505) 933-1200
1000 N. N. French Dr., Santa Fe, NM 87505
Phone: (505) 933-1200 Fax: (505) 933-1200

State of New Mexico
Energy, Minerals & Natural Resources Department
OIL CONSERVATION DIVISION
1220 South St. Francis Dr.
Santa Fe, NM 87505
Revised August 1, 2011
Submit one copy to appropriate District Office
AMENDED REPORT

WELL LOCATION AND ACREAGE DEDICATION AS-DRILLED PLAT
API Number: 30-015-47600
Well Name: PIERCE CROSSING; BONE SPRING
Property Name: SALT FLAT CC 20 29 FEDERAL COM
Well Number: 14H
Elevation: 2927'
Surface Location: Township 29E, Range 24S, Section 17, East 1070, North 1010, East/West line EDDY, County EDDY
Bottom Hole Location: Township 29E, Range 24S, Section 17, East 65, North 690, East/West line EDDY, County EDDY
Dedicated Acres: 640.0

No allowable will be assigned to this completion until all interests have been consolidated or a non-standard unit has been approved by the division.

Operator Certification: JANA MENDIOLA, 12/2/22
Surveyor Certification: DAVID W. MYERS, 11/03/2022
Map showing well location and acreage with coordinates and section details.

RECEIVED FEB 28 2020
State of New Mexico
Energy, Minerals & Natural Resources Department
OIL CONSERVATION DIVISION
1220 South St. Francis Dr.
Santa Fe, NM 87505
Form C-102
Revised August 1, 2011
Submit one copy to appropriate District Office
AMENDED REPORT (As-Drilled)

WELL LOCATION AND ACREAGE DEDICATION PLAT
API Number: 30-015-45080
Well Name: Purple Sage Wolfcamp
Property Name: SALT FLAT CC "20-29" FEDERAL COM
Well Number: 31H
Elevation: 2942.2'
Surface Location: Township 29E, Range 24S, Section 17, East 252', North 1222', East/West line WEST, County EDDY
Bottom Hole Location: Township 29E, Range 24S, Section 17, East 375', North 379', East/West line WEST, County EDDY
Dedicated Acres: 640

No allowable will be assigned to this completion until all interests have been consolidated or a non-standard unit has been approved by the division.

Operator Certification: JANA MENDIOLA, 2/26/20
Surveyor Certification: JERRY J. ASBERRY, 10/20/2019
Map showing well location and acreage with coordinates and section details.

RECEIVED FEB 28 2020
State of New Mexico
Energy, Minerals & Natural Resources Department
OIL CONSERVATION DIVISION
1220 South St. Francis Dr.
Santa Fe, NM 87505
Form C-102
Revised August 1, 2011
Submit one copy to appropriate District Office
AMENDED REPORT (As-Drilled)

WELL LOCATION AND ACREAGE DEDICATION PLAT
API Number: 30-015-45071
Well Name: Purple Sage Wolfcamp
Property Name: SALT FLAT CC "20-29" FEDERAL COM
Well Number: 32H
Elevation: 2941.9'
Surface Location: Township 29E, Range 24S, Section 17, East 252', North 1222', East/West line WEST, County EDDY
Bottom Hole Location: Township 29E, Range 24S, Section 17, East 210', North 1273', East/West line WEST, County EDDY
Dedicated Acres: 640

No allowable will be assigned to this completion until all interests have been consolidated or a non-standard unit has been approved by the division.

Operator Certification: JANA MENDIOLA, 2/26/20
Surveyor Certification: JERRY J. ASBERRY, 10/20/2019
Map showing well location and acreage with coordinates and section details.

RECEIVED

State of New Mexico Energy, Minerals & Natural Resources Department OIL CONSERVATION DIVISION 1220 South St. Francis Dr. Santa Fe, NM 87505

Form C-102 Revised August 1, 2011 Submit one copy to appropriate District Office

AMENDED REPORT (As-billed)

WELL LOCATION AND ACREAGE DEDICATION PLAT

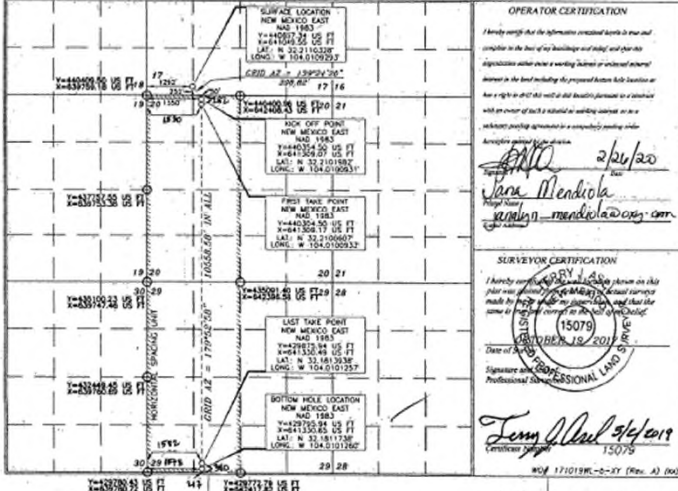
Form header for Pierce Crossing Bone Springs well location plat. Includes API Number 30-015-45082, Pool Code 50371, Property Name SALT FLAT CC '20-29' FEDERAL COM, and Operator Name OXY USA INC.

Table with 7 columns: U/I or lot no, Section, Township, Range, East/West line, Feet from the, County. Row 1: M 17 24 SOUTH 29 EAST, N.M.P.M. 252' SOUTH 1292' WEST EDDY.

Table with 7 columns: U/I or lot no, Section, Township, Range, East/West line, Feet from the, County. Row 1: N 29 24 SOUTH 29 EAST, N.M.P.M. 373' SOUTH 1574' WEST EDDY.

Table with 7 columns: Dedicated Acres, Joint or Infit, Consolidation Code, Order No., Feet from the, East/West line, County. Row 1: 640, Joint or Infit, Consolidation Code, Order No. FIP-282 FNL 1530 FNL LTP-280 FSL 1582 FSL WEST EDDY.

No allowable will be assigned to this completion until all interests have been consolidated or a non-standard unit has been approved by the division.



RW 4-30-20

Rec'd 05/09/2020 - NMOC

State of New Mexico Energy, Minerals & Natural Resources Department OIL CONSERVATION DIVISION 1220 South St. Francis Dr. Santa Fe, NM 87505

Form C-102 Revised August 1, 2011 Submit one copy to appropriate District Office

AMENDED REPORT (As-billed)

WELL LOCATION AND ACREAGE DEDICATION PLAT


Form header for Purple Sage Wolfcamp well location plat. Includes API Number 30-015-45048, Pool Code 98220, Property Name SALT FLAT CC '20-29' FEDERAL COM, and Operator Name OXY USA INC.

Table with 7 columns: U/I or lot no, Section, Township, Range, East/West line, Feet from the, County. Row 1: P 17 24 SOUTH 29 EAST, N.M.P.M. 421' SOUTH 1271' EAST EDDY.

Table with 7 columns: U/I or lot no, Section, Township, Range, East/West line, Feet from the, County. Row 1: O 29 24 SOUTH 29 EAST, N.M.P.M. 373' SOUTH 1574' WEST EDDY.

Table with 7 columns: Dedicated Acres, Joint or Infit, Consolidation Code, Order No., Feet from the, East/West line, County. Row 1: 640, Joint or Infit, Consolidation Code, Order No. FIP-202 FNL 1727 FEL LTP-406 FSL 1771 FEL WEST EDDY.

No allowable will be assigned to this completion until all interests have been consolidated or a non-standard unit has been approved by the division.



KMS NMOC

RECEIVED

State of New Mexico Energy, Minerals & Natural Resources Department OIL CONSERVATION DIVISION 1220 South St. Francis Dr. Santa Fe, NM 87505

Form C-102 Revised August 1, 2011 Submit one copy to appropriate District Office

AMENDED REPORT (As-billed)

WELL LOCATION AND ACREAGE DEDICATION PLAT

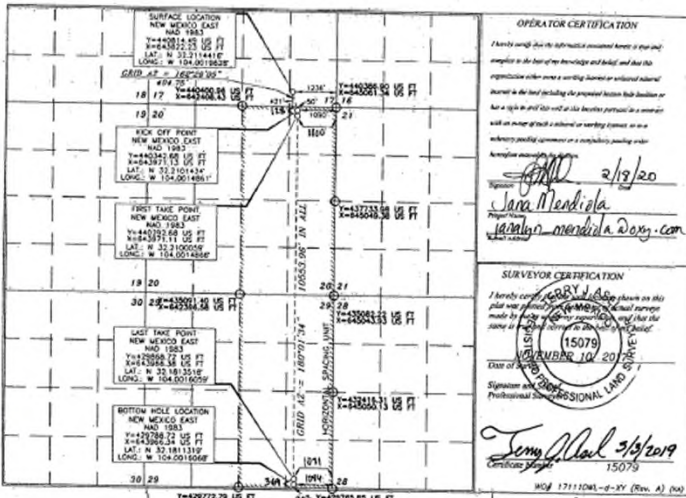
Form header for Pierce Crossing Bone Springs well location plat. Includes API Number 30-015-45049, Pool Code 50371, Property Name SALT FLAT CC '20-29' FEDERAL COM, and Operator Name OXY USA INC.

Table with 7 columns: U/I or lot no, Section, Township, Range, East/West line, Feet from the, County. Row 1: P 17 24 SOUTH 29 EAST, N.M.P.M. 421' SOUTH 1236' EAST EDDY.

Table with 7 columns: U/I or lot no, Section, Township, Range, East/West line, Feet from the, County. Row 1: P 29 24 SOUTH 29 EAST, N.M.P.M. 373' SOUTH 1284' WEST EDDY.

Table with 7 columns: Dedicated Acres, Joint or Infit, Consolidation Code, Order No., Feet from the, East/West line, County. Row 1: 640, Joint or Infit, Consolidation Code, Order No. FIP-128 FNL 1100 FEL LTP-369 FSL 1071 FEL WEST EDDY.

No allowable will be assigned to this completion until all interests have been consolidated or a non-standard unit has been approved by the division.



RW 4-30-20

Rec'd 05/09/2020 - NMOCD

State of New Mexico Energy, Minerals & Natural Resources Department OIL CONSERVATION DIVISION 1220 South St. Francis Dr. Santa Fe, NM 87505

Form C-102 Revised August 1, 2011 Submit one copy to appropriate District Office

AMENDED REPORT (As-Drilled)

WELL LOCATION AND ACREAGE DEDICATION PLAT

Form with fields for API Number (30-015-45050), Pool Code (93220), Property Name (Purple Sage Wolfcamp), Property Code (321601), Operator Name (SALT FLAT CC "20-29" FEDERAL COM), and Elevation (2026.5').

Surface Location

Table with columns: U/I or lot no., Section, Township, Range, Lot A/B, Feet from the North-South line, Feet from the East-West line, County. Row 1: P 17 24 SOUTH 29 EAST, N.M.P.M., 421', SOUTH, 1201', EAST, EDDY.

Bottom Hole Location If Different From Surface

Table with columns: U/I or lot no., Section, Township, Range, Lot A/B, Feet from the North-South line, Feet from the East-West line, County. Row 1: P 29 24 SOUTH 29 EAST, N.M.P.M., 205', SOUTH, 1115', EAST, EDDY.

Table with columns: Dedicated Acres, Acre or half, Consolidation Code, Order No., FIP, FNL, LTP, FSL. Row 1: 640, Y, NSL-7949, FIP-251 FNL 463 FEL, LTP-411 FSL 499 FEL.

No allowable will be assigned to this completion until all interests have been consolidated or a non-standard unit has been approved by the division.

OC-DARTESIA

State of New Mexico Energy, Minerals & Natural Resources Department OIL CONSERVATION DIVISION 1220 South St. Francis Dr. Santa Fe, NM 87505

AMENDED REPORT (As-Drilled)

WELL LOCATION AND ACREAGE DEDICATION PLAT

Form with fields for API Number (30-015-46369), Pool Code (93220), Property Name (Purple Sage Wolfcamp), Property Code (321601), Operator Name (SALT FLAT CC "20-29" FEDERAL COM), and Elevation (2935.5').

Surface Location

Table with columns: U/I or lot no., Section, Township, Range, Lot A/B, Feet from the North-South line, Feet from the East-West line, County. Row 1: N 17 24 SOUTH 29 EAST, N.M.P.M., 435', SOUTH, 1765', WEST, EDDY.

Bottom Hole Location If Different From Surface

Table with columns: U/I or lot no., Section, Township, Range, Lot A/B, Feet from the North-South line, Feet from the East-West line, County. Row 1: N 29 24 SOUTH 29 EAST, N.M.P.M., 218', SOUTH, 1196', WEST, EDDY.

Table with columns: Dedicated Acres, Acre or half, Consolidation Code, Order No., FIP, FNL, LTP, FSL. Row 1: 640, Y, NSL-7950, FIP-265 FNL 2323 FNL, LTP-315 FSL 2293 FSL.

No allowable will be assigned to this completion until all interests have been consolidated or a non-standard unit has been approved by the division.

Rec'd 05/09/2020 - NMOCD

State of New Mexico Energy, Minerals & Natural Resources Department OIL CONSERVATION DIVISION 1220 South St. Francis Dr. Santa Fe, NM 87505

Form C-102 Revised August 1, 2011 Submit one copy to appropriate District Office

AMENDED REPORT (As-Drilled)

WELL LOCATION AND ACREAGE DEDICATION PLAT

Form with fields for API Number (30-015-46399), Pool Code (93220), Property Name (Purple Sage Wolfcamp), Property Code (321601), Operator Name (SALT FLAT CC "20-29" FEDERAL COM), and Elevation (2935.2').

Surface Location




Table with columns: U/I or lot no., Section, Township, Range, Lot A/B, Feet from the North-South line, Feet from the East-West line, County. Row 1: N 17 24 SOUTH 29 EAST, N.M.P.M., 435', SOUTH, 1835', WEST, EDDY.

Bottom Hole Location If Different From Surface

Table with columns: U/I or lot no., Section, Township, Range, Lot A/B, Feet from the North-South line, Feet from the East-West line, County. Row 1: O 29 24 SOUTH 29 EAST, N.M.P.M., 205', SOUTH, 1115', EAST, EDDY.

Table with columns: Dedicated Acres, Acre or half, Consolidation Code, Order No., FIP, FNL, LTP, FSL. Row 1: 640, Y, NSL-7951, FIP-275 FNL 2237 FEL, LTP-358 FSL 2233 FEL.

No allowable will be assigned to this completion until all interests have been consolidated or a non-standard unit has been approved by the division.



Received by OCD: 4/30/2025 8:32:43 AM

Page 28 of 169

C-102	State of New Mexico Energy, Minerals & Natural Resources Department OIL CONSERVATION DIVISION	Revised July 9, 2024
Submit Electronically Via OCD Permitting		Submit Type: <input checked="" type="checkbox"/> Initial/Submitted <input type="checkbox"/> Amended Report <input type="checkbox"/> As Drilled

WELL LOCATION INFORMATION			
API Number 30-015-56779	Pool Code 50371	Pool Name PIERCE CROSSING; BONE SPRING	
Property Code 321601	Property Name SALT FLAT CC 20_29 FED COM	Well No. 71H	
OGRID No. 16696	Operator Name OXY USA INC.	Ground Level Elevation 2966.8'	
Surface Owner: <input type="checkbox"/> State <input checked="" type="checkbox"/> Fee <input type="checkbox"/> Tribal <input type="checkbox"/> Federal		Mineral Owner: <input type="checkbox"/> State <input type="checkbox"/> Fee <input type="checkbox"/> Tribal <input checked="" type="checkbox"/> Federal	

Surface Location									
UL	Section	Township	Range	Lot	Fl. from N/S	Fl. from E/W	Latitude (NAD 83)	Longitude (NAD 83)	County
D	20	24S	29E		495 NORTH	941 WEST	32.208989°	-104.012060°	EDDY

Bottom Hole Location									
UL	Section	Township	Range	Lot	Fl. from N/S	Fl. from E/W	Latitude (NAD 83)	Longitude (NAD 83)	County
M	29	24S	29E		20 SOUTH	310 WEST	32.181191°	-104.014070°	EDDY

Dedicated Acres 640	In/Full or Defining Well INFILL	Defining Well API 30-015-45082	Overlapping Spacing Unit (Y/N) NO	Consolidation Code
Order Numbers. Well setbacks are under Common Ownership: <input type="checkbox"/> Yes <input checked="" type="checkbox"/> No				

Kick Off Point (KOP)									
UL	Section	Township	Range	Lot	Fl. from N/S	Fl. from E/W	Latitude (NAD 83)	Longitude (NAD 83)	County
M	17	24S	29E		100 SOUTH	310 WEST	32.211184°	-104.014010°	EDDY

First Take Point (FTP)									
UL	Section	Township	Range	Lot	Fl. from N/S	Fl. from E/W	Latitude (NAD 83)	Longitude (NAD 83)	County
D	20	24S	29E		100 NORTH	310 WEST	32.210084°	-104.014027°	EDDY

Last Take Point (LTP)									
UL	Section	Township	Range	Lot	Fl. from N/S	Fl. from E/W	Latitude (NAD 83)	Longitude (NAD 83)	County
M	29	24S	29E		100 SOUTH	310 WEST	32.181413°	-104.014071°	EDDY

Unzoned Area or Area of Uniform Interest	Spacing Unit Type <input checked="" type="checkbox"/> Horizontal <input type="checkbox"/> Vertical	Ground Floor Elevation: 2966.8'
--	--	---

OPERATOR CERTIFICATIONS I hereby certify that the information contained herein is true and complete to the best of my knowledge and belief, and, if the well is a vertical or directional well, that this organization either owns a working interest or unleased mineral interest in the land including the proposed bottom hole location or has a right to drill this well at this location pursuant to a contract with an owner of a working interest or unleased mineral interest, or to a voluntary pooling agreement or a compulsory pooling order heretofore entered by the division. If the well is a horizontal well, I further certify that this organization has received the consent of all least one lesser or owner of a working interest or unleased mineral interest in each tract (or the larger pool or formation) in which any part of the well's completed interval will be located or obtained a compulsory pooling order from the division. <i>Sara Guthrie</i> 10/7/2024 Signature Date	SURVEYOR CERTIFICATIONS I hereby certify that the well location information obtained from the field notes of actual surveys made by me or under my supervision is true and correct to the best of my belief. <i>[Signature]</i> Professional Surveyor 08-05-24
<i>Sara Guthrie</i> Signature Sara Guthrie Pintax Name Sara.Guthrie@oxy.com Email Address	Signature and Seal of Professional Surveyor 23782 March 03, 2023 Certificate Number Date of Survey


Note: No allowable will be assigned to this completion until all interests have been consolidated or a non-standard unit has been approved by the division.

Sheet 1 of 2
Released to Imaging: 6/15/2025 3:29:53 PM

Received by OCD: 4/30/2025 8:32:43 AM

Page 29 of 169

Property Name SALT FLAT CC 20_29 FED COM	Well Number 71H	Drawn By D.J.S. 01-15-23	Revised By REV. J.N.R. 08-05-24 (UPDATE C-102 FORMAT)
--	---------------------------	------------------------------------	---



Sheet 2 of 2
Released to Imaging: 6/15/2025 3:29:53 PM

Received by OCD: 4/30/2025 8:46:44 AM

Page 28 of 167

Received by OCD: 4/30/2025 8:46:44 AM

Page 29 of 167

C-102	State of New Mexico Energy, Minerals & Natural Resources Department OIL CONSERVATION DIVISION	Revised July 9, 2024
Submit Electronically Via OCD Permitting		Submittal Type: <input checked="" type="checkbox"/> Initial Submittal <input type="checkbox"/> Amended Report <input type="checkbox"/> As Drilled

WELL LOCATION INFORMATION			
API Number 30-015-56780	Pool Code 50371	Pool Name PIERCE CROSSING; BONE SPRING	
Property Code 321601	Property Name SALT FLAT CC 20_29 FED COM	Well No. 72H	
OGRID No. 16696	Operator Name OXY USA INC.	Ground Level Elevation 2966.8'	
Surface Owner: <input type="checkbox"/> State <input checked="" type="checkbox"/> Fee <input type="checkbox"/> Tribal <input type="checkbox"/> Federal		Mineral Owner: <input type="checkbox"/> State <input type="checkbox"/> Fee <input type="checkbox"/> Tribal <input checked="" type="checkbox"/> Federal	

Surface Location										
UL	Section	Township	Range	Lot	Fl. from N/S	Fl. from E/W	Latitude (NAD 83)	Longitude (NAD 83)	County	
D	20	24S	29E		460 NORTH	990 WEST	32.209083°	-104.011900°	EDDY	

Bottom Hole Location										
UL	Section	Township	Range	Lot	Fl. from N/S	Fl. from E/W	Latitude (NAD 83)	Longitude (NAD 83)	County	
M	29	24S	29E		20 SOUTH	1250 WEST	32.181179°	-104.011097°	EDDY	

Dedicated Acres 640	Infill or Defining Well INFILL	Defining Well API 30-015-45082	Overlapping Spacing Unit (Y/N) NO	Consolidation Code
Order Numbers: _____ Well setbacks are under Common Ownership: <input type="checkbox"/> Yes <input checked="" type="checkbox"/> No				

Kick Off Point (KOP)										
UL	Section	Township	Range	Lot	Fl. from N/S	Fl. from E/W	Latitude (NAD 83)	Longitude (NAD 83)	County	
M	17	24S	29E		300 SOUTH	1250 WEST	32.211167°	-104.011056°	EDDY	

First Take Point (FTP)										
UL	Section	Township	Range	Lot	Fl. from N/S	Fl. from E/W	Latitude (NAD 83)	Longitude (NAD 83)	County	
D	20	24S	29E		100 NORTH	1250 WEST	32.210068°	-104.011053°	EDDY	

Last Take Point (LTP)										
UL	Section	Township	Range	Lot	Fl. from N/S	Fl. from E/W	Latitude (NAD 83)	Longitude (NAD 83)	County	
M	29	24S	29E		100 SOUTH	1250 WEST	32.181199°	-104.011098°	EDDY	


Unitized Area or Area of Uniform Interest	Spacing Unit Type <input checked="" type="checkbox"/> Horizontal <input type="checkbox"/> Vertical	Ground Floor Elevation: 2966.8'
---	--	---

OPERATOR CERTIFICATIONS		SURVEYOR CERTIFICATIONS	
I hereby certify that the information contained herein is true and complete to the best of my knowledge and belief, and, if the well is a vertical or directional well, that this organization either owns a working interest or unleased mineral interest in the land including the proposed bottom-hole location or has a right to drill this well at this location pursuant to a contract with an owner of a working interest or unleased mineral interest, or to a voluntary pooling agreement or a compulsory pooling order heretofore entered by the division.		I hereby certify that the well location, name and depth listed from the field notes of actual surveys made by me or under my supervision are true and correct to the best of my belief.	
If the well is a horizontal well, I further certify that this organization has received the consent of at least one lease or owner of a working interest or unleased mineral interest in each tract (or the larger pool or formation) in which any part of the well's completed interval will be located or observed a compulsory pooling order by the division.			
Signature Sara Guthrie	Date 10/9/2024		
Signature Sara Guthrie	Date March 03, 2023		
Printed Name Sara Guthrie@oxy.com	Signature Sara Guthrie	Certificate Number 23782	Date of Survey March 03, 2023
Email Address			

Note: No allowable will be assigned to this completion until all interest have been consolidated or a non-standard unit has been approved by the division.

Sheet 1 of 2
Released to Imaging: 6/15/2025 3:43:58 PM

Property Name SALT FLAT CC 20_29 FED COM	Well Number 72H	Drawn By D.J.S. 01-15-23	Revised By REV. 3 N.R. 08-05-24 (UPDATE C-102 FORMAT)
--	---------------------------	------------------------------------	---



Sheet 2 of 2
Released to Imaging: 6/15/2025 3:43:58 PM

Received by OCD: 4/30/2025 8:57:09 AM

Page 28 of 163

C-102 Submit Electronically Via OCD Permitting	State of New Mexico Energy, Minerals & Natural Resources Department OIL CONSERVATION DIVISION	Revised July 9, 2024
	Submit Type: <input checked="" type="checkbox"/> Initial Submission <input type="checkbox"/> Amended Report <input type="checkbox"/> As Drilled	

WELL LOCATION INFORMATION			
API Number 30-015-56781	Pool Code 50371	Pool Name PIERCE CROSSING; BONE SPRING	
Property Code 321601	Property Name SALT FLAT CC 20_29 FED COM	Well # 73H	
OGRID No. 16696	Operator Name OXY USA INC.	Ground Level Elevation 2966.8'	
Surface Owner: <input type="checkbox"/> State <input checked="" type="checkbox"/> Fee <input type="checkbox"/> Tribal <input type="checkbox"/> Federal		Mineral Owner: <input type="checkbox"/> State <input type="checkbox"/> Fee <input type="checkbox"/> Tribal <input checked="" type="checkbox"/> Federal	

Surface Location							
UL D	Section	Township	Range	Lot	FL from N/S	FL from E/W	County
	20	24S	29E		443 NORTH	1015 WEST	EDDY
					Latitude (NAD 83) 32.209129°	Longitude (NAD 83) -104.011820°	

Bottom Hole Location							
UL N	Section	Township	Range	Lot	FL from N/S	FL from E/W	County
	29	24S	29E		20 SOUTH	2170 WEST	EDDY
					Latitude (NAD 83) 32.181164°	Longitude (NAD 83) -104.008123°	

Dedicated Acres 640	Infill or Defining Well INFILL	Declining Well API 30-015-45082	Overlapping Spacing Unit (Y/N)	Consolidation Code
Order Numbers	Well setbacks are under Common Ownership: <input type="checkbox"/> Yes <input checked="" type="checkbox"/> No			

Kick Off Point (KOP)							
UL N	Section	Township	Range	Lot	FL from N/S	FL from E/W	County
	17	24S	29E		300 SOUTH	2170 WEST	EDDY
					Latitude (NAD 83) 32.211150°	Longitude (NAD 83) -104.008082°	

First Take Point (FTP)							
UL C	Section	Township	Range	Lot	FL from N/S	FL from E/W	County
	20	24S	29E		100 NORTH	2170 WEST	EDDY
					Latitude (NAD 83) 32.210051°	Longitude (NAD 83) -104.008079°	

Last Take Point (LTP)							
UL N	Section	Township	Range	Lot	FL from N/S	FL from E/W	County
	29	24S	29E		100 SOUTH	2170 WEST	EDDY
					Latitude (NAD 83) 32.181384°	Longitude (NAD 83) -104.008125°	

Unzoned Area or Area of Uniform Interest	Spacing Unit Type <input checked="" type="checkbox"/> Horizontal <input type="checkbox"/> Vertical	Ground Floor Elevation: 2966.8'
--	--	------------------------------------

OPERATOR CERTIFICATIONS

I hereby certify that the information contained herein is true and complete to the best of my knowledge and belief, and, if the well is a vertical or directional well, that this organization either owns a working interest or unleased mineral interest in the land including the proposed bottom hole location or has a right to drill this well at the location pursuant to a contract with an owner of a working interest or unleased mineral interest, or to a voluntary pooling agreement or a compulsory pooling order heretofore entered by the division.

If this well is a horizontal well, I further certify that this organization has retained the consent of at least one lessee or owner of a working interest or unleased mineral interest in each tract (or the larger pool or formation) in which any part of the well's completed interval will be located or otherwise a compulsory pooling order from the division.

Sara Guthrie
10/9/2024

Signature Date

Sara Guthrie
Pristine Name
Sara_Guthrie@oxy.com
Email Address

SURVEYOR CERTIFICATIONS

I hereby certify that the well location, spacing and bore hole plotted on this plan are based on the field notes of actual surveys made by me or under my direct supervision and that the same are true and correct to the best of my belief.



Sara Guthrie
23782
March 03, 2023

Signature and Seal of Professional Surveyor
Certificate Number Date of Survey

Note: No allowable will be assigned to this completion until all interest have been consolidated or a non-standard unit has been approved by the division.

Sheet 1 of 2
Released to Imaging: 6/15/2025 3:53:35 PM

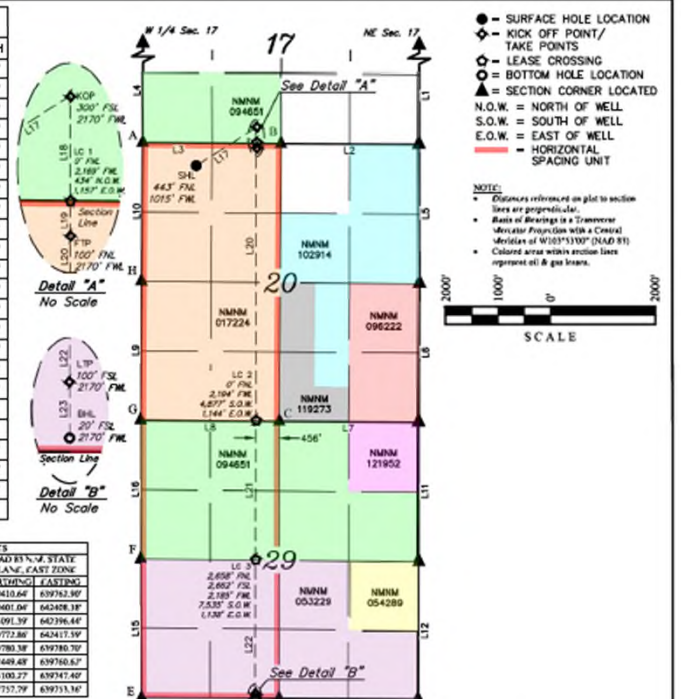
Received by OCD: 4/30/2025 8:57:09 AM

Page 29 of 163

Property Name SALT FLAT CC 20_29 FED COM	Well Number 73H	Drawn By D.J.S. 01-15-23	Revised By REV. J.N.R. 08-01-24 (UPDATE C-102 FORMAT)
---	--------------------	-----------------------------	--

LINE TABLE		
LINE	DIRECTION	LENGTH
L1	N00°09'50"E	6303.34'
L2	N89°36'51"W	2620.32'
L3	N89°33'08"W	2646.07'
L4	N00°13'16"W	2658.46'
L5	N00°12'49"W	2660.99'
L6	N00°21'22"E	2652.27'
L7	N89°33'49"W	2647.95'
L8	N89°34'06"W	2649.62'
L9	N00°22'06"E	2658.10'
L10	N00°26'45"E	2653.44'
L11	N00°06'22"E	2666.54'
L12	N00°08'21"E	2650.98'
L13	N89°36'36"W	2639.20'
L14	N89°35'49"W	2637.47'
L15	N00°11'28"W	2669.75'
L16	N00°02'46"W	2651.39'
L17	N57°37'01"E	1370.44'
L18	S00°01'59"E	300.01'
L19	S00°01'59"E	100.00'
L20	S00°08'36"W	5210.99'
L21	S00°08'36"W	2657.89'
L22	S00°08'36"W	2562.17'
L23	S00°11'28"E	80.00'

GRID COORDINATES			
POINT	NAD 2011 N.T.M. STATE PLANE, EAST ZONE	NAD 83 N.T.M. STATE PLANE, EAST ZONE	EASTING
A	440311.87	598759.00	440410.64
B	440342.17	601234.45	440401.00
C	431037.67	601212.38	431091.39
D	429714.34	601213.40	429727.86
E	429737.80	598756.50	429780.30
F	432380.85	598756.51	432449.48
G	433541.38	598761.39	433602.27
H	432699.05	598769.47	432757.29



NAD 27 SURFACE HOLE LOCATION (100') LATITUDE = 32°17'52.83" (32.298129°) LONGITUDE = -104°00'42.15" (-104.011820°)	NAD 27 KICK OFF POINT (1) LATITUDE = 32°17'46.14" (32.291150°) LONGITUDE = -104°00'29.09" (-104.008082°)	NAD 27 LEASE CROSSING (1) LATITUDE = 32°17'52.83" (32.298129°) LONGITUDE = -104°00'42.15" (-104.011820°)	NAD 27 SURFACE HOLE LOCATION (200') LATITUDE = 32°17'52.83" (32.298129°) LONGITUDE = -104°00'42.15" (-104.011820°)
NAD 27 SURFACE HOLE LOCATION (200') LATITUDE = 32°17'52.83" (32.298129°) LONGITUDE = -104°00'42.15" (-104.011820°)	NAD 27 KICK OFF POINT (2) LATITUDE = 32°17'52.83" (32.298129°) LONGITUDE = -104°00'29.09" (-104.008082°)	NAD 27 LEASE CROSSING (2) LATITUDE = 32°17'52.83" (32.298129°) LONGITUDE = -104°00'42.15" (-104.011820°)	NAD 27 SURFACE HOLE LOCATION (300') LATITUDE = 32°17'52.83" (32.298129°) LONGITUDE = -104°00'42.15" (-104.011820°)
NAD 27 SURFACE HOLE LOCATION (300') LATITUDE = 32°17'52.83" (32.298129°) LONGITUDE = -104°00'42.15" (-104.011820°)	NAD 27 KICK OFF POINT (3) LATITUDE = 32°17'52.83" (32.298129°) LONGITUDE = -104°00'29.09" (-104.008082°)	NAD 27 LEASE CROSSING (3) LATITUDE = 32°17'52.83" (32.298129°) LONGITUDE = -104°00'42.15" (-104.011820°)	NAD 27 SURFACE HOLE LOCATION (400') LATITUDE = 32°17'52.83" (32.298129°) LONGITUDE = -104°00'42.15" (-104.011820°)
NAD 27 SURFACE HOLE LOCATION (400') LATITUDE = 32°17'52.83" (32.298129°) LONGITUDE = -104°00'42.15" (-104.011820°)	NAD 27 KICK OFF POINT (4) LATITUDE = 32°17'52.83" (32.298129°) LONGITUDE = -104°00'29.09" (-104.008082°)	NAD 27 LEASE CROSSING (4) LATITUDE = 32°17'52.83" (32.298129°) LONGITUDE = -104°00'42.15" (-104.011820°)	NAD 27 SURFACE HOLE LOCATION (500') LATITUDE = 32°17'52.83" (32.298129°) LONGITUDE = -104°00'42.15" (-104.011820°)
NAD 27 SURFACE HOLE LOCATION (500') LATITUDE = 32°17'52.83" (32.298129°) LONGITUDE = -104°00'42.15" (-104.011820°)	NAD 27 KICK OFF POINT (5) LATITUDE = 32°17'52.83" (32.298129°) LONGITUDE = -104°00'29.09" (-104.008082°)	NAD 27 LEASE CROSSING (5) LATITUDE = 32°17'52.83" (32.298129°) LONGITUDE = -104°00'42.15" (-104.011820°)	NAD 27 SURFACE HOLE LOCATION (600') LATITUDE = 32°17'52.83" (32.298129°) LONGITUDE = -104°00'42.15" (-104.011820°)
NAD 27 SURFACE HOLE LOCATION (600') LATITUDE = 32°17'52.83" (32.298129°) LONGITUDE = -104°00'42.15" (-104.011820°)	NAD 27 KICK OFF POINT (6) LATITUDE = 32°17'52.83" (32.298129°) LONGITUDE = -104°00'29.09" (-104.008082°)	NAD 27 LEASE CROSSING (6) LATITUDE = 32°17'52.83" (32.298129°) LONGITUDE = -104°00'42.15" (-104.011820°)	NAD 27 SURFACE HOLE LOCATION (700') LATITUDE = 32°17'52.83" (32.298129°) LONGITUDE = -104°00'42.15" (-104.011820°)
NAD 27 SURFACE HOLE LOCATION (700') LATITUDE = 32°17'52.83" (32.298129°) LONGITUDE = -104°00'42.15" (-104.011820°)	NAD 27 KICK OFF POINT (7) LATITUDE = 32°17'52.83" (32.298129°) LONGITUDE = -104°00'29.09" (-104.008082°)	NAD 27 LEASE CROSSING (7) LATITUDE = 32°17'52.83" (32.298129°) LONGITUDE = -104°00'42.15" (-104.011820°)	NAD 27 SURFACE HOLE LOCATION (800') LATITUDE = 32°17'52.83" (32.298129°) LONGITUDE = -104°00'42.15" (-104.011820°)
NAD 27 SURFACE HOLE LOCATION (800') LATITUDE = 32°17'52.83" (32.298129°) LONGITUDE = -104°00'42.15" (-104.011820°)	NAD 27 KICK OFF POINT (8) LATITUDE = 32°17'52.83" (32.298129°) LONGITUDE = -104°00'29.09" (-104.008082°)	NAD 27 LEASE CROSSING (8) LATITUDE = 32°17'52.83" (32.298129°) LONGITUDE = -104°00'42.15" (-104.011820°)	NAD 27 SURFACE HOLE LOCATION (900') LATITUDE = 32°17'52.83" (32.298129°) LONGITUDE = -104°00'42.15" (-104.011820°)
NAD 27 SURFACE HOLE LOCATION (900') LATITUDE = 32°17'52.83" (32.298129°) LONGITUDE = -104°00'42.15" (-104.011820°)	NAD 27 KICK OFF POINT (9) LATITUDE = 32°17'52.83" (32.298129°) LONGITUDE = -104°00'29.09" (-104.008082°)	NAD 27 LEASE CROSSING (9) LATITUDE = 32°17'52.83" (32.298129°) LONGITUDE = -104°00'42.15" (-104.011820°)	NAD 27 SURFACE HOLE LOCATION (1000') LATITUDE = 32°17'52.83" (32.298129°) LONGITUDE = -104°00'42.15" (-104.011820°)

Sheet 2 of 2
Released to Imaging: 6/15/2025 3:53:35 PM

Received by OCD: 5/27/2025 1:10:46 PM

Page 28 of 148

C-102	State of New Mexico Energy, Minerals & Natural Resources Department OIL CONSERVATION DIVISION	Revised July 9, 2024
Submit Electronically Via OCD Permitting	Submittal Type: <input checked="" type="checkbox"/> Initial Submittal <input type="checkbox"/> Amended Report <input type="checkbox"/> As Drilled	

WELL LOCATION INFORMATION			
API Number 35-015 -56911	Pool Code 50371	Pool Name PIERCE CROSSING; BONE SPRING	
Property Code 321601	Property Name SALT FLAT CC 20_29 FED COM		Well Nur 74H
OGRID No. 16696	Operator Name OXY USA INC.	Ground Level Elevation 2927.2'	
Surface Owner: <input type="checkbox"/> State <input type="checkbox"/> Fee <input type="checkbox"/> Tribal <input type="checkbox"/> Federal Mineral Owner: <input type="checkbox"/> State <input type="checkbox"/> Fee <input type="checkbox"/> Tribal <input checked="" type="checkbox"/> Federal			

Surface Location									
UL	Section	Township	Range	Lot	Ft. from N/S	Ft. from E/W	Latitude (NAD 83)	Longitude (NAD 83)	County
P	17	24S	29E		597 SOUTH	1142 EAST	32.211936°	-104.001756°	EDDY
Bottom Hole Location									
UL	Section	Township	Range	Lot	Ft. from N/S	Ft. from E/W	Latitude (NAD 83)	Longitude (NAD 83)	County
O	29	24S	29E		20 SOUTH	2190 EAST	32.181149°	-104.005161°	EDDY

Dedicated Acres 640	Infill or Defining Well INFILL	Defining Well API 30-015-45049	Overlapping Spacing Unit (Y/N)	Consolidation Code
Order Numbers. Well setbacks are under Common Ownership: <input type="checkbox"/> Yes <input checked="" type="checkbox"/> No				

Kick Off Point (KOP)									
UL	Section	Township	Range	Lot	Ft. from N/S	Ft. from E/W	Latitude (NAD 83)	Longitude (NAD 83)	County
O	17	24S	29E		300 SOUTH	2190 EAST	32.211135°	-104.005146°	EDDY

First Take Point (FTP)									
UL	Section	Township	Range	Lot	Ft. from N/S	Ft. from E/W	Latitude (NAD 83)	Longitude (NAD 83)	County
B	20	24S	29E		100 NORTH	2190 EAST	32.210036°	-104.005146°	EDDY

Last Take Point (LTP)									
UL	Section	Township	Range	Lot	Ft. from N/S	Ft. from E/W	Latitude (NAD 83)	Longitude (NAD 83)	County
O	29	24S	29E		100 SOUTH	2190 EAST	32.181369°	-104.005161°	EDDY

Unzoned Area or Area of Uniform Interest	Spacing Unit Type <input checked="" type="checkbox"/> Horizontal <input type="checkbox"/> Vertical	Ground Floor Elevation: 2927.2'
--	--	------------------------------------

OPERATOR CERTIFICATIONS	SURVEYOR CERTIFICATIONS
I hereby certify that the information contained herein is true and complete to the best of my knowledge and belief, and, if the well is a vertical or directional well, that this organization either owns a working interest or undivided mineral interest in the land including the proposed bottom hole location or has a right to drill this well at this location pursuant to a contract with an owner of a working interest or undivided mineral interest, or to a voluntary pooling agreement or a compulsory pooling order heretofore entered by the division.	I hereby certify that the well location shown on this plat was plotted from the field notes of actual surveys made by me or under my supervision, and that the same is true and correct to the best of my belief.
If this well is a horizontal well, I further certify that this organization has received the consent of at least one lease or owner of a working interest or undivided mineral interest in each tract (in the target pool or formation) in which any part of the well's completed interval will be located or obtained a compulsory pooling order from the division.	
<i>Sara Guthrie</i> 10/10/2024	<i>Paul Buchele</i> 23782 08-06-24 PROFESSIONAL SURVEYOR
Signature Date	Signature and Seal of Professional Surveyor
Sara Guthrie	23782 March 03, 2023
Printed Name	Certificate Number Date of Survey
Sara Guthrie@oxy.com	
Email Address	


Note: No allowable will be assigned to this completion until all interest have been consolidated or a non-standard unit has been approved by the division.

Sheet 1 of 2
Released to Imaging: 6/25/2025 3:02:48 PM

Received by OCD: 5/27/2025 1:10:46 PM

Page 29 of 148

Property Name SALT FLAT CC 20_29 FED COM	Well Number 74H	Drawn By N.D.T. 03-15-23	Revised By REV. 4 T.I.R. 08-06-24 (UPDATE FORMAT)
---	--------------------	-----------------------------	--



Sheet 2 of 2
Released to Imaging: 6/25/2025 3:02:48 PM

Received by OCD: 5/27/2025 1:34:47 PM

Page 28 of 167

C-102 Submit Electronically Via OCD Permitting	State of New Mexico Energy, Minerals & Natural Resources Department OIL CONSERVATION DIVISION	Revised July 9, 2024
	Submital Type: <input checked="" type="checkbox"/> Initial Submittal <input type="checkbox"/> Amended Report <input type="checkbox"/> As Drilled	

WELL LOCATION INFORMATION			
API Number 30-015-56912	Pool Code 50371	Pool Name PIERCE CROSSING; BONE SPRING	
Property Code 321601	Property Name SALT FLAT CC 20_29 FED COM	Well Num 75H	
OGRID No 16696	Operator Name OXY USA INC.	Ground Level Elevation 2927.0'	
Surface Owner: <input type="checkbox"/> State <input checked="" type="checkbox"/> Fee <input type="checkbox"/> Tribal <input type="checkbox"/> Federal		Mineral Owner: <input type="checkbox"/> State <input type="checkbox"/> Fee <input type="checkbox"/> Tribal <input checked="" type="checkbox"/> Federal	

Surface Location									
UL P	Section	Township	Range	Lot	Ft. from N/S	Ft. from E/W	Latitude (NAD 83)	Longitude (NAD 83)	County
	17	24S	29E		597 SOUTH	1112 EAST	32.211935°	-104.001659°	EDDY

Bottom Hole Location									
UL P	Section	Township	Range	Lot	Ft. from N/S	Ft. from E/W	Latitude (NAD 83)	Longitude (NAD 83)	County
	29	24S	29E		20 SOUTH	1260 EAST	32.181135°	-104.002156°	EDDY


Dedicated Acres 640	Infill or Defining Well INFILL	Defining Well API 30-015-45049	Overlapping Spacing Unit (Y/N) NO	Consolidation Code
Order Numbers. Well setbacks are under Common Ownership: <input type="checkbox"/> Yes <input checked="" type="checkbox"/> No				

Kick Off Point (KOP)									
UL P	Section	Township	Range	Lot	Ft. from N/S	Ft. from E/W	Latitude (NAD 83)	Longitude (NAD 83)	County
	17	24S	29E		300 SOUTH	1260 EAST	32.211120°	-104.002139°	EDDY

First Take Point (FTP)									
UL P	Section	Township	Range	Lot	Ft. from N/S	Ft. from E/W	Latitude (NAD 83)	Longitude (NAD 83)	County
	20	24S	29E		100 NORTH	1260 EAST	32.210021°	-104.002140°	EDDY

Last Take Point (LTP)									
UL P	Section	Township	Range	Lot	Ft. from N/S	Ft. from E/W	Latitude (NAD 83)	Longitude (NAD 83)	County
	29	24S	29E		100 SOUTH	1260 EAST	32.181355°	-104.002156°	EDDY

Unitized Area or Area of Uniform Interest	Spacing Unit Type <input checked="" type="checkbox"/> Horizontal <input type="checkbox"/> Vertical	Ground Floor Elevation: 2927'
---	--	----------------------------------

OPERATOR CERTIFICATIONS I hereby certify that the information contained herein is true and complete to the best of my knowledge and belief, and, if the well is a vertical or directional well, that this organization either owns a working interest or unleased mineral interest in the land including the proposed bottom hole location or has a right to drill this well at this location pursuant to a contract with an owner of a working interest or unleased mineral interest, or to a voluntary pooling agreement or a compulsory pooling order heretofore entered by the division. If this well is a horizontal well, I further certify that this organization has received the consent of at least one lease or owner of a working interest or unleased mineral interest in each tract (in the target pool or formation) in which any part of the well's completed interval will be located or obtained a compulsory pooling order from the division. Sara Guthrie 10/11/2024	SURVEYOR CERTIFICATIONS I hereby certify that the well location shown on this plat was plotted from the field notes of actual surveys made by me or under my supervision, and that the same is true and correct to the best of my belief.  Paul Buchele 23782 March 03, 2023
Signature Sara Guthrie Date 10/11/2024	Signature and Seal of Professional Surveyor Paul Buchele 23782 March 03, 2023
Printed Name Sara Guthrie@oxy.com Email Address	Certificate Number 23782 Date of Survey March 03, 2023


Note: No allowable will be assigned to this completion until all interest have been consolidated or a non-standard unit has been approved by the division.

Released to Imaging: 6/25/2025 4:05:14 PM

Received by OCD: 5/27/2025 1:34:47 PM

Page 29 of 167

Property Name SALT FLAT CC 20_29 FED COM	Well Number 75H	Drawn By N.D.T. 03-15-23	Revised By REV. 3 T.I.R. 08-06-24 (UPDATE FORMAT)
---	--------------------	-----------------------------	--



Released to Imaging: 6/25/2025 4:05:14 PM

Received by OCD: 5/27/2025 1:46:16 PM

Page 28 of 167

C-102 State of New Mexico
Energy, Minerals & Natural Resources Department
OIL CONSERVATION DIVISION

Revised July 9, 2024

Submit Electronically via OCD Permitting

Submit Type: Initial Submittal
 Amended Report
 As Drilled

WELL LOCATION INFORMATION

API Number: 30-015 -56914 Pool Code: 50371 Pool Name: PIERCE CROSSING; BONE SPRING

Property Code: 321601 Property Name: SALT FLAT CC 20_29 FED COM Well Num: 76H

OGRID No.: 16696 Operator Name: OXY USA INC. Ground Level Elevation: 2927.0

Surface Owner: State Fee Tribal Federal Mineral Owner: State Fee Tribal Federal

Surface Location

UL P	Section	Township	Range	Lot	Ft. from N/S	Ft. from E/W	Latitude (NAD 83)	Longitude (NAD 83)	County
	17	24S	29E		597 SOUTH	1052 EAST	32.211935°	-104.001465°	EDDY

Bottom Hole Location

UL P	Section	Township	Range	Lot	Ft. from N/S	Ft. from E/W	Latitude (NAD 83)	Longitude (NAD 83)	County
	29	24S	29E		20 SOUTH	630 EAST	32.181125°	-104.000120°	EDDY

Dedicated Acres: 640 Infill or Defining Well: **INFILL** Defining Well API: **30-015-45049** Overlapping Spacing Unit (Y/N): **NO** Consolidation Code:

Order Numbers: Well setbacks are under Common Ownership: Yes No

Kick Off Point (KOP)

UL P	Section	Township	Range	Lot	Ft. from N/S	Ft. from E/W	Latitude (NAD 83)	Longitude (NAD 83)	County
	17	24S	29E		300 SOUTH	330 EAST	32.211106°	-103.999133°	EDDY

First Take Point (FTP)

UL A	Section	Township	Range	Lot	Ft. from N/S	Ft. from E/W	Latitude (NAD 83)	Longitude (NAD 83)	County
	20	24S	29E		100 NORTH	330 EAST	32.210007°	-103.999133°	EDDY

Last Take Point (LTP)

UL P	Section	Township	Range	Lot	Ft. from N/S	Ft. from E/W	Latitude (NAD 83)	Longitude (NAD 83)	County
	29	24S	29E		100 SOUTH	618 EAST	32.181345°	-104.000081°	EDDY

Utilized Area or Area of Uniform Interest: Spacing Unit Type: Horizontal Vertical Ground Floor Elevation: 2927'

OPERATOR CERTIFICATIONS

I hereby certify that the information contained herein is true and complete to the best of my knowledge and belief, and, if the well is a vertical or directional well, that this organization either owns a working interest or unleased mineral interest in the land including the proposed bottom hole location or has a right to drill this well at this location pursuant to a contract with an owner of a working interest or unleased mineral interest, or to a voluntary pooling agreement or a compulsory pooling order heretofore entered by the division.

If this well is a horizontal well, I further certify that this organization has received the consent of at least one lease or owner of a working interest or unleased mineral interest in each tract (in the target pool or formation) in which any part of the well's completed interval will be located or obtained a compulsory pooling order from the division.

Sara Guthrie 10/11/2024

Signature: Sara Guthrie Date: 10/11/2024

Printed Name: Sara Guthrie Email Address:

SURVEYOR CERTIFICATIONS

I hereby certify that the well location shown on this plat was plotted from the field notes of actual surveys made by me or under my supervision, and that the same is true and correct to the best of my belief.

PAUL BUCHELE
NEW MEXICO
23782
08-06-24
PROFESSIONAL SURVEYOR

Signature and Seal of Professional Surveyor: 23782 March 03, 2023

Certificate Number: 23782 Date of Survey:


Note: No allowance will be assigned to this completion until all interest have been consolidated or a non-standard unit has been approved by the division.

Sheet 1 of 2 Released to Imaging: 6/25/2025 4:18:32 PM

Received by OCD: 5/27/2025 1:46:16 PM

Page 29 of 167

Property Name: SALT FLAT CC 20_29 FED COM Well Number: 76H Drawn By: N.D.T. 03-15-23 Revised By: REV. 3 T.I.R. 08-06-24 (UPDATE FORMAT)



Sheet 2 of 2 Released to Imaging: 6/25/2025 4:18:32 PM

Received by OCD: 9/22/2021 2:45:44 PM

Page 3 of 29

State of New Mexico Energy, Minerals & Natural Resources Department OIL CONSERVATION DIVISION 1220 South St. Francis Dr. Santa Fe, NM 87505

State of New Mexico Energy, Minerals & Natural Resources Department OIL CONSERVATION DIVISION 1220 South St. Francis Dr. Santa Fe, NM 87505

Form C-102 Revised August 1, 2011 Submit one copy to appropriate District Office

AMENDED REPORT

WELL LOCATION AND ACREAGE DEDICATION PLAT

Table with well location details: API Number 30-015-47972, Pool Code 50371/96473/11520, Property Code 329996, Property Name VAGABOND CC "B_17" FEDERAL COM, Well Number 24H, Elevation 2927.5'

Surface Location


Table with surface location details: Section 17, Township 24 SOUTH, Range 29 EAST, N.M.P.M., Lot 1070', North-South line SOUTH, Feet from the EAST 975', County EDDY

Bottom Hole Location If Different From Surface

Table with bottom hole location details: Section 8, Township 24 SOUTH, Range 29 EAST, N.M.P.M., Lot 20', North-South line NORTH, Feet from the EAST 1990', County EDDY

Table with well details: Dedicated Acres 240, Joint or Infill, Consolidation Code, Order No.

No allowable will be assigned to this completion until all interests have been consolidated or a non-standard unit has been approved by the division.



Released to Imaging: 9/29/2021 8:22:50 AM

Received by OCD: 4/11/2022 8:48:26 PM

Page 4 of 17

State of New Mexico Energy, Minerals & Natural Resources Department OIL CONSERVATION DIVISION 1220 South St. Francis Dr. Santa Fe, NM 87505

State of New Mexico Energy, Minerals & Natural Resources Department OIL CONSERVATION DIVISION 1220 South St. Francis Dr. Santa Fe, NM 87505

Form C-102 Revised August 1, 2011 Submit one copy to appropriate District Office

AMENDED REPORT (AS-DRILLED)

WELL LOCATION AND ACREAGE DEDICATION AS-DRILLED PLAT

Table with well location details: API Number 30-015-47974, Pool Code 11520, Property Code 329996, Property Name VAGABOND CC 8-17 FEDERAL COM, Well Number 25H, Elevation 2928'

Surface Location

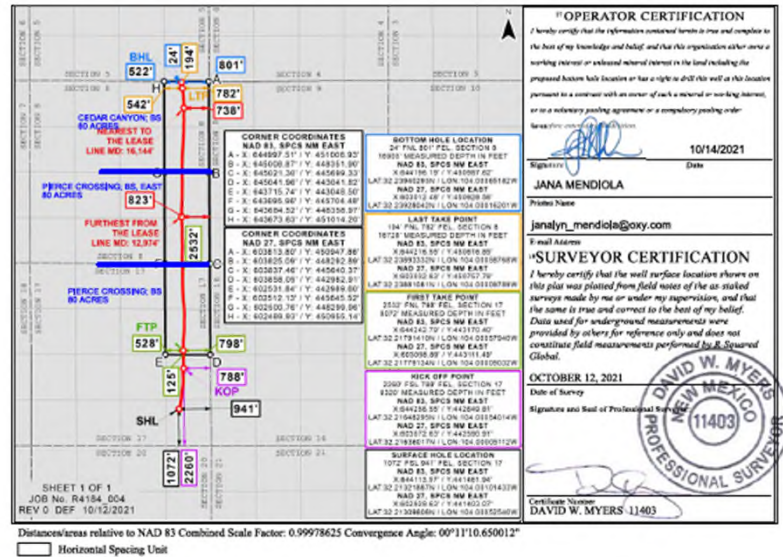
Table with surface location details: Section 17, Township 24S, Range 29E, Lot 1070, North-South line SOUTH, Feet from the EAST 940, County EDDY

Bottom Hole Location If Different From Surface

Table with bottom hole location details: Section 8, Township 24S, Range 29E, Lot 24, North-South line NORTH, Feet from the EAST 801, County EDDY

Table with well details: Dedicated Acres 80, Joint or Infill, Consolidation Code, Order No.

No allowable will be assigned to this completion until all interests have been consolidated or a non-standard unit has been approved by the division.



Released to Imaging: 4/19/2022 2:01:53 PM

Received by OCD: 4/11/2022 8:48:26 PM

Page 5 of 17

Received by OCD: 4/11/2022 8:48:26 PM

Page 6 of 17

1825 N. French Dr., Hobbs, NM 88248
Phone: (575) 393-6161 Fax: (575) 393-0700
Docket #
811 S. First St., Artesia, NM 88210
Phone: (575) 748-1283 Fax: (575) 748-9700
Docket #
1000 Rio Grande Road, Artesia, NM 87410
Phone: (505) 354-6178 Fax: (505) 354-6170
Docket #
1700 S. St. Francis Dr., Santa Fe, NM 87505
Phone: (505) 478-3400 Fax: (505) 478-3403

State of New Mexico
Energy, Minerals & Natural Resources Department
OIL CONSERVATION DIVISION
1220 South St. Francis Dr.
Santa Fe, NM 87505
Revised August 1, 2011
Submit one copy to appropriate District Office
AMENDED REPORT (AS-DRILLED)

1825 N. French Dr., Hobbs, NM 88248
Phone: (575) 393-6161 Fax: (575) 393-0700
Docket #
811 S. First St., Artesia, NM 88210
Phone: (575) 748-1283 Fax: (575) 748-9700
Docket #
1000 Rio Grande Road, Artesia, NM 87410
Phone: (505) 354-6178 Fax: (505) 354-6170
Docket #
1700 S. St. Francis Dr., Santa Fe, NM 87505
Phone: (505) 478-3400 Fax: (505) 478-3403

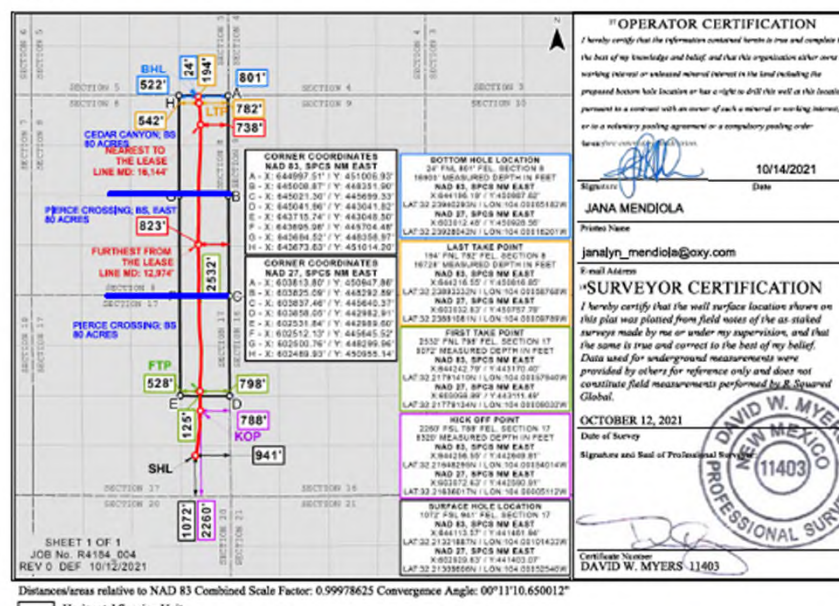
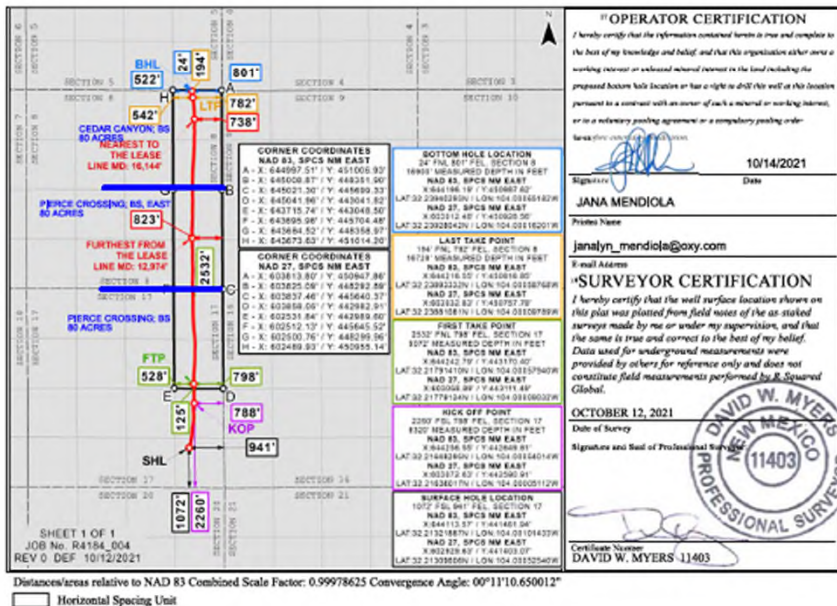
State of New Mexico
Energy, Minerals & Natural Resources Department
OIL CONSERVATION DIVISION
1220 South St. Francis Dr.
Santa Fe, NM 87505
Revised August 1, 2011
Submit one copy to appropriate District Office
AMENDED REPORT (AS-DRILLED)

Table with 4 columns: API Number, Post Code, Post Name, Property Code, Property Name, Well Number, OGRID No., Operator Name, Elevation. Includes surface location table with columns: UL or lot no., Section, Township, Range, Lot Idn, Foot from the, North-South line, Foot from the, East-West line, County.

Table with 4 columns: API Number, Post Code, Post Name, Property Code, Property Name, Well Number, OGRID No., Operator Name, Elevation. Includes surface location table with columns: UL or lot no., Section, Township, Range, Lot Idn, Foot from the, North-South line, Foot from the, East-West line, County.

No allowable will be assigned to this completion until all interests have been consolidated or a non-standard unit has been approved by the division.

No allowable will be assigned to this completion until all interests have been consolidated or a non-standard unit has been approved by the division.



Released to Imaging: 4/19/2022 2:01:53 PM

Released to Imaging: 4/19/2022 2:01:53 PM

Received by OCD: 11/3/2025 7:04:46 AM

Page 6 of 10

C-102 Submit Electronically Via OCD Permitting	State of New Mexico Energy, Minerals & Natural Resources Department OIL CONSERVATION DIVISION	Revised July 9, 2024
	Initial Submittal Amended Report As Drilled	

WELL LOCATION INFORMATION

API Number 30-015-56484	Pool Code 50371	Pool Name PIERCE CROSSING; BONE SPRING
Property Code	Property Name SORO CC 19 30 FED COM	Well Number 11H
OGRID No. 16696	Operator Name OXY USA INC.	Ground Level Elevation 2906'
Surface Owner: <input checked="" type="checkbox"/> State <input type="checkbox"/> Fee <input type="checkbox"/> Tribal <input type="checkbox"/> Federal	Mineral Owner: <input type="checkbox"/> State <input type="checkbox"/> Fee <input type="checkbox"/> Tribal <input checked="" type="checkbox"/> Federal	

Surface Location

UL	Section	Township	Range	Lot	Ft. from N/S	Ft. from E/W	Latitude	Longitude	County
N	30	24S	29E		426' FSL	1626' FWL	32.18231722	-104.02694018	EDDY

Bottom Hole Location

UL	Section	Township	Range	Lot	Ft. from N/S	Ft. from E/W	Latitude	Longitude	County
D	19	24S	29E	1	20' FNL	330' FWL	32.21032095	-104.03116032	EDDY

Dedicated Acres 160	Infill or Defining Well DEFINING	Defining Well API 30-015-5684	Overlapping Spacing Unit (Y/N) N	Consolidation Code C
Order Numbers N/A	Well setbacks are under Common Ownership: <input type="checkbox"/> Yes <input checked="" type="checkbox"/> No			

Kick Off Point (KOP)

UL	Section	Township	Range	Lot	Ft. from N/S	Ft. from E/W	Latitude	Longitude	County
M	30	24S	29E	4	50' FSL	480' FWL	32.18128323	-104.03067931	EDDY

First Take Point (FTP)

UL	Section	Township	Range	Lot	Ft. from N/S	Ft. from E/W	Latitude	Longitude	County
M	30	24S	29E	4	100' FSL	480' FWL	32.18142067	-104.03067481	EDDY

Last Take Point (LTP)

UL	Section	Township	Range	Lot	Ft. from N/S	Ft. from E/W	Latitude	Longitude	County
D	19	24S	29E	1	100' FNL	330' FWL	32.21010104	-104.03115920	EDDY

Unitized Area or Area of Uniform Interest N	Spacing Unit Type <input checked="" type="checkbox"/> Horizontal <input type="checkbox"/> Vertical	Ground Floor Elevation: 2906'
--	---	----------------------------------

OPERATOR CERTIFICATIONS

I hereby certify that the information contained herein is true and complete to the best of my knowledge and belief, and, if the well is a vertical or directional well, that this organization either owns a working interest or unleased mineral interest in the land including the proposed bottom hole location or has a right to drill this well at this location pursuant to a contract with an owner of a working interest or unleased mineral interest, or to a voluntary pooling agreement or a compulsory pooling order heretofore entered by the division.

If this well is a horizontal well, I further certify that this organization has received the consent of at least one lessee or owner of a working interest or unleased mineral interest in each tract (in the target pool or formation) in which any part of the well's completed interval will be located or obtained a compulsory pooling order from the division.

Melissa Guidry 04/11/25

Signature: _____ Date: _____

Printed Name: **Melissa Guidry**

Email Address: **melissa_guidry@oxy.com**

SURVEYOR CERTIFICATIONS

I hereby certify that the well location shown on this plat was plotted from field notes of actual surveys made by me or under my supervision, and that the same is true and correct to the best of my belief.

LLOYD P. SHORT
NEW MEXICO
21653
PROFESSIONAL SURVEYOR

Signature and Seal of Professional Surveyor: _____

Certificate Number: _____ Date of Survey: **July 18, 2023**

Note: No allowable will be assigned to this completion until all interests have been consolidated or a non-standard unit has been approved by the division.

Released to Imaging: 3/16/2026 2:09:32 PM


Received by OCD: 11/3/2025 7:04:46 AM
ACREAGE DEDICATION PLATS

Page 7 of 10

This grid represents a standard section. You may superimpose a non-standard section, or larger area, over this grid. Operators must outline the dedicated acreage in a red box, clearly show the well surface location and bottom hole location, if it is directionally drilled, with the dimensions from the section lines in the cardinal directions. If this is a horizontal wellbore show on this plat the location of the First Take Point and Last Take Point, and the point within the Completed interval (other than the First Take Point or Last Take Point) that is closest to any outer boundary of the tract.

Surveyors shall use the latest United States government survey or dependent resurvey. Well locations will be in reference to the New Mexico Principal Meridian. If the land is not surveyed, contact the OCD Engineering Bureau. Independent subdivision surveys will not be acceptable.

11H



Released to Imaging: 3/16/2026 2:09:32 PM

Received by OCD: 11/3/2025 7:04:46 AM

Page 8 of 10

C-102 Submit Electronically Via OCD Permitting	State of New Mexico Energy, Minerals & Natural Resources Department OIL CONSERVATION DIVISION	Revised July 9, 2024
	Submit Type: <input checked="" type="checkbox"/> Initial Submittal <input type="checkbox"/> Amended Report <input type="checkbox"/> As Drilled	

WELL LOCATION INFORMATION

API Number 30-015-56484	Pool Code 96671	Pool Name PIERCE CROSSING; BONE SPRING, SOUTH
Property Code	Property Name SORO CC 19 30 FED COM	Well Number 11H
OGRID No. 16696	Operator Name OXY USA INC.	Ground Level Elevation 2906'
Surface Owner: <input checked="" type="checkbox"/> State <input type="checkbox"/> Fee <input type="checkbox"/> Tribal <input type="checkbox"/> Federal	Mineral Owner: <input type="checkbox"/> State <input type="checkbox"/> Fee <input type="checkbox"/> Tribal <input checked="" type="checkbox"/> Federal	

Surface Location

UL	Section	Township	Range	Lot	Fl. from N/S	Fl. from E/W	Latitude	Longitude	County
N	30	24S	29E		426' FSL	1626' FWL	32.18231722	-104.02694018	EDDY

Bottom Hole Location

UL	Section	Township	Range	Lot	Fl. from N/S	Fl. from E/W	Latitude	Longitude	County
D	19	24S	29E	1	20' FNL	330' FWL	32.21032095	-104.03116032	EDDY

Dedicated Acres 160	Infill or Defining Well DEFINING	Defining Well API 30-015-56484	Overlapping Spacing Unit (Y/N) N	Consolidation Code C
Order Numbers N/A	Well setbacks are under Common Ownership: <input type="checkbox"/> Yes <input checked="" type="checkbox"/> No			

Kick Off Point (KOP)

UL	Section	Township	Range	Lot	Fl. from N/S	Fl. from E/W	Latitude	Longitude	County
M	30	24S	29E	4	50' FSL	480' FWL	32.18128323	-104.03067931	EDDY


First Take Point (FTP)

UL	Section	Township	Range	Lot	Fl. from N/S	Fl. from E/W	Latitude	Longitude	County
M	30	24S	29E	4	100' FSL	480' FWL	32.18142067	-104.03067481	EDDY

Last Take Point (LTP)

UL	Section	Township	Range	Lot	Fl. from N/S	Fl. from E/W	Latitude	Longitude	County
D	19	24S	29E	1	100' FNL	330' FWL	32.21010104	-104.03115920	EDDY

Unitized Area or Area of Uniform Interest N	Spacing Unit Type <input checked="" type="checkbox"/> Horizontal <input type="checkbox"/> Vertical	Ground Floor Elevation 2906'
--	---	---------------------------------

<p>OPERATOR CERTIFICATIONS</p> <p>I hereby certify that the information contained herein is true and complete to the best of my knowledge and belief, and, if the well is a vertical or directional well, that this organization either owns a working interest or undivided mineral interest in the land including the proposed bottom hole location or has a right to drill this well at this location pursuant to a contract with an owner of a working interest or undivided mineral interest, or to a voluntary pooling agreement or a compulsory pooling order heretofore entered by the division.</p> <p>If this well is a horizontal well, I further certify that this organization has received the consent of at least one lessee or owner of a working interest or undivided mineral interest in each tract (in the target pool or formation) in which any part of the well's completed interval will be located or obtained a compulsory pooling order from the division.</p> <p><u>Melissa Guidry</u> 04/11/25</p> <p>Signature: _____ Date: _____</p> <p>Printed Name: <u>Melissa Guidry</u></p> <p>Email Address: <u>melissa.guidry@oxy.com</u></p>	<p>SURVEYOR CERTIFICATIONS</p> <p>I hereby certify that the well location shown on this plan was plotted from field notes of actual surveys made by me or under my supervision, and that the same is true and correct to the best of my belief.</p> <p></p> <p>Signature and Seal of Professional Surveyor: _____</p> <p>Certificate Number: _____ Date of Survey: <u>July 18, 2023</u></p>
---	---

Note: No allowable will be assigned to this completion until all interests have been consolidated or a non-standard unit has been approved by the division.

Released to Imaging: 3/16/2026 2:09:32 PM

Received by OCD: 11/3/2025 7:04:46 AM


LEASE DEDICATION PLATS

Page 9 of 10

This grid represents a standard section. You may superimpose a non-standard section, or larger area, over this grid. Operators must outline the dedicated acreage in a red box, clearly show the well surface location and bottom hole location, if it is directionally drilled, with the dimensions from the section lines in the cardinal directions. If this is a horizontal wellbore show on this plat the location of the First Take Point and Last Take Point, and the point within the Completed interval (other than the First Take Point or Last Take Point) that is closest to any outer boundary of the tract.

Surveyors shall use the latest United States government survey or dependent survey. Well locations will be in reference to the New Mexico Principal Meridian. If the land is not surveyed, contact the OCD Engineering Bureau. Independent subdivision surveys will not be acceptable.

11H



Released to Imaging: 3/16/2026 2:09:32 PM Scale Factor: 0.99978281 Convergence Angle: 0.16875833°

Received by OCD: 10/20/2025 7:23:56 AM

Page 6 of 10

C-102 State of New Mexico
Energy, Minerals & Natural Resources Department
OIL CONSERVATION DIVISION

Revised July 9, 2024

Submit Electronically Via OCD Permitting

Submit Type: Initial Submittal
 Amended Report
 As Drilled

WELL LOCATION INFORMATION

API Number: 30-015-56478 Pool Code: 50371 Pool Name: **PIERCE CROSSING; BONE SPRING**

Property Code: 71H Property Name: **SORO CC 19_30 FED COM** Well Number: 71H

OGRID No. 16696 Operator Name: **OXY USA INC.** Ground Level Elevation: 2907'

Surface Owner: State Fee Tribal Federal Mineral Owner: State Fee Tribal Federal

Surface Location

UL	Section	Township	Range	Lot	Ft. from N/S	Ft. from E/W	Latitude	Longitude	County
N	30	24S	29E		391' FSL	1710' FWL	32.18222103	-104.02667199	EDDY

Bottom Hole Location

UL	Section	Township	Range	Lot	Ft. from N/S	Ft. from E/W	Latitude	Longitude	County
D	19	24S	29E	1	20' FNL	450' FWL	32.21032070	-104.03077232	EDDY

Dedicated Acres: 160 Infill or Defining Well: **INFILL** Defining Well API: 11H-30-015-56484 Overlapping Spacing Unit (Y/N): N Consolidation Code: C

Order Numbers: N/A Well setbacks are under Common Ownership: Yes No

Kick Off Point (KOP)

UL	Section	Township	Range	Lot	Ft. from N/S	Ft. from E/W	Latitude	Longitude	County
M	30	24S	29E	4	50' FSL	450' FWL	32.18128324	-104.03077631	EDDY

First Take Point (FTP)

UL	Section	Township	Range	Lot	Ft. from N/S	Ft. from E/W	Latitude	Longitude	County
M	30	24S	29E	4	100' FSL	450' FWL	32.18142068	-104.03077182	EDDY

Last Take Point (LTP)

UL	Section	Township	Range	Lot	Ft. from N/S	Ft. from E/W	Latitude	Longitude	County
D	19	24S	29E	1	100' FNL	450' FWL	32.21010079	-104.03077120	EDDY

Unitized Area or Area of Uniform Interest: N Spacing Unit Type: Horizontal Vertical Ground Floor Elevation: 2907'

OPERATOR CERTIFICATIONS

I hereby certify that the information contained herein is true and complete to the best of my knowledge and belief, and, if the well is a vertical or directional well, that this organization either owns a working interest or undivided mineral interest in the land including the proposed bottom hole location or has a right to drill this well at this location pursuant to a contract with an owner of a working interest or undivided mineral interest, or to a voluntary pooling agreement or a compulsory pooling order heretofore entered by the division.

If this well is a horizontal well, I further certify that this organization has received the consent of at least one lessor or owner of a working interest or undivided mineral interest in each tract (in the target pool or formation) in which any part of the well's completed interval will be located or obtained a compulsory pooling order from the division.

Melissa Guidry 04/10/25

Signature: _____ Date: _____

Printed Name: **Melissa Guidry**
Email Address: **melissa_guidry@oxy.com**

SURVEYOR CERTIFICATIONS

I hereby certify that the well location shown on this plat was plotted from field notes of actual surveys made by me or under my supervision, and that the same is true and correct to the best of my belief.

LLOYD P. SHORT
NEW MEXICO PROFESSIONAL SURVEYOR
21653

Signature and Seal of Professional Surveyor: _____

Certificate Number: _____ Date of Survey: **June 12, 2024**

Note: No allowable will be assigned to this completion until all interests have been consolidated or a non-standard unit has been approved by the division.

Released to Imaging: 3/16/2026 2:15:59 PM


Received by OCD: 10/20/2025 7:23:56 AM

Page 7 of 10

This grid represents a standard section. You may superimpose a non-standard section, or larger area, over this grid. Operators must outline the dedicated acreage in a red box, clearly show the well surface location and bottom hole location, if it is directionally drilled, with the dimensions from the section lines in the cardinal directions. If this is a horizontal wellbore show on this plat the location of the First Take Point and Last Take Point, and the point within the Completed interval (other than the First Take Point or Last Take Point) that is closest to any outer boundary of the tract.

Surveyors shall use the latest United States government survey or dependent resurvey. Well locations will be in reference to the New Mexico Principal Meridian. If the land is not surveyed, contact the OCD Engineering Bureau. Independent subdivision surveys will not be acceptable.

71H



Released to Imaging: 3/16/2026 2:15:59 PM

Received by OCD: 10/20/2025 7:23:56 AM

Page 8 of 10

C-102 State of New Mexico Energy, Minerals & Natural Resources Department OIL CONSERVATION DIVISION		Revised July 9, 2024
Submit Electronically Via OCD Permitting	<input checked="" type="checkbox"/> Initial Submittal <input type="checkbox"/> Amended Report <input type="checkbox"/> As Drilled	Submittal Type:

WELL LOCATION INFORMATION			
API Number 30-015-56478	Pool Code 96671	Pool Name PIERCE CROSSING; BONE SPRING, SOUTH	
Property Code	Property Name SORO CC 19_30 FED COM	Well Number 71H	
OGRID No. 16696	Operator Name OXY USA INC.	Ground Level Elevation 2907'	
Surface Owner: <input checked="" type="checkbox"/> State <input type="checkbox"/> Fee <input type="checkbox"/> Tribal <input type="checkbox"/> Federal		Mineral Owner: <input type="checkbox"/> State <input type="checkbox"/> Fee <input type="checkbox"/> Tribal <input checked="" type="checkbox"/> Federal	

Surface Location									
UL	Section	Township	Range	Lot	Ft. from N/S	Ft. from E/W	Latitude	Longitude	County
N	30	24S	29E		391' FSL	1710' FWL	32.18222103	-104.02667199	EDDY

Bottom Hole Location									
UL	Section	Township	Range	Lot	Ft. from N/S	Ft. from E/W	Latitude	Longitude	County
D	19	24S	29E	1	20' FNL	450' FWL	32.21032070	-104.03077232	EDDY

Dedicated Acres 160	Infill or Defining Well INFILL	Defining Well API 11H - 30-015-56484	Overlapping Spacing Unit (Y/N) N	Consolidation Code C
Order Numbers N/A	Well setbacks are under Common Ownership: <input type="checkbox"/> Yes <input checked="" type="checkbox"/> No			

Kick Off Point (KOP)									
UL	Section	Township	Range	Lot	Ft. from N/S	Ft. from E/W	Latitude	Longitude	County
M	30	24S	29E	4	50' FSL	450' FWL	32.18128324	-104.03077631	EDDY

First Take Point (FTP)									
UL	Section	Township	Range	Lot	Ft. from N/S	Ft. from E/W	Latitude	Longitude	County
M	30	24S	29E	4	100' FSL	450' FWL	32.18142068	-104.03077182	EDDY

Last Take Point (LTP)									
UL	Section	Township	Range	Lot	Ft. from N/S	Ft. from E/W	Latitude	Longitude	County
D	19	24S	29E	1	100' FNL	450' FWL	32.21010079	-104.03077120	EDDY

Unitized Area or Area of Uniform Interest N	Spacing Unit Type <input checked="" type="checkbox"/> Horizontal <input type="checkbox"/> Vertical	Ground Floor Elevation: 2907'
--	---	----------------------------------

OPERATOR CERTIFICATIONS I hereby certify that the information contained herein is true and complete to the best of my knowledge and belief, and, if the well is a vertical or directional well, that this organization either owns a working interest or unleased mineral interest in the land including the proposed bottom hole location or has a right to drill this well at this location pursuant to a contract with an owner of a mineral or working interest, or to a voluntary pooling agreement or a compulsory pooling order heretofore entered by the division. If this well is a horizontal well, I further certify that this organization has received the consent of at least one lessee or owner of a working interest or unleased mineral interest in each tract (in the target pool or formation) in which any part of the well's completed interval will be located or obtained a compulsory pooling order from the division. Signature: <u>Melissa Guidry</u> Date: <u>04/10/25</u> Printed Name: <u>Melissa Guidry</u> Email Address: <u>melissa_guidry@oxy.com</u>	SURVEYOR CERTIFICATIONS I hereby certify that the well location shown on this plot was plotted from field notes of actual surveys made by me or under my supervision, and that the same is true and correct to the best of my belief.  Signature and Seal of Professional Surveyor: <u>Lloyd P. Short</u> Certificate Number: _____ Date of Survey: <u>June 12, 2024</u>
---	--

Note: No allowable will be assigned to this completion until all interests have been consolidated or a non-standard unit has been approved by the division.

Released to Imaging: 3/16/2026 2:15:59 PM


Received by OCD: 10/20/2025 7:23:56 AM

Page 9 of 10

This grid represents a standard section. You may superimpose a non-standard section, or larger area, over this grid. Operators must outline the dedicated acreage in a red box, clearly show the well surface location and bottom hole location, if it is directionally drilled, with the dimensions from the section lines in the cardinal directions. If this is a horizontal wellbore show on this plot the location of the First Take Point and Last Take Point, and the point within the Completed interval (other than the First Take Point or Last Take Point) that is closest to any outer boundary of the tract.

Surveys shall use the latest United States government survey or dependent resurvey. Well locations will be in reference to the New Mexico Principal Meridian. If the land is not surveyed, contact the OCD Engineering Bureau. Independent subdivision surveys will not be acceptable.

71H



Received by OCD: 10/20/2025 7:14:34 AM

Page 6 of 10

C-102 Submit Electronically Via OCD Permitting	State of New Mexico Energy, Minerals & Natural Resources Department OIL CONSERVATION DIVISION	Revised July 9, 2024
	Submittal Type: <input checked="" type="checkbox"/> Initial Submittal <input type="checkbox"/> Amended Report <input type="checkbox"/> As Drilled	

WELL LOCATION INFORMATION			
API Number 30-015-56479	Pool Code 50371	Pool Name PIERCE CROSSING; BONE SPRING	
Property Code	Property Name SORO CC 19 30 FED COM	Well Number 72H	
OGRID No. 16696	Operator Name OXY USA INC.	Ground Level Elevation 2906'	
Surface Owner: <input checked="" type="checkbox"/> State <input type="checkbox"/> Fee <input type="checkbox"/> Tribal <input type="checkbox"/> Federal		Mineral Owner: <input type="checkbox"/> State <input type="checkbox"/> Fee <input type="checkbox"/> Tribal <input checked="" type="checkbox"/> Federal	

Surface Location									
UL	Section	Township	Range	Lot	Ft. from N/S	Ft. from E/W	Latitude	Longitude	County
N	30	24S	29E		380' FSL	1738' FWL	32.18218897	-104.02658316	EDDY

Bottom Hole Location									
UL	Section	Township	Range	Lot	Ft. from N/S	Ft. from E/W	Latitude	Longitude	County
D	19	24S	29E	1	20' FNL	900' FWL	32.21031974	-104.02931731	EDDY


Dedicated Acres 160	Infill or Defining Well INFILL	Defining Well API 11H-30-015-56484	Overlapping Spacing Unit (Y/N) N	Consolidation Code C
Order Numbers N/A	Well setbacks are under Common Ownership: <input type="checkbox"/> Yes <input checked="" type="checkbox"/> No			

Kick Off Point (KOP)									
UL	Section	Township	Range	Lot	Ft. from N/S	Ft. from E/W	Latitude	Longitude	County
M	30	24S	29E	4	50' FSL	900' FWL	32.18128314	-104.02932123	EDDY

First Take Point (FTP)									
UL	Section	Township	Range	Lot	Ft. from N/S	Ft. from E/W	Latitude	Longitude	County
M	30	24S	29E	4	100' FSL	900' FWL	32.18142059	-104.02931673	EDDY

Last Take Point (LTP)									
UL	Section	Township	Range	Lot	Ft. from N/S	Ft. from E/W	Latitude	Longitude	County
D	19	24S	29E	1	100' FNL	900' FWL	32.21009983	-104.02931620	EDDY

Unitized Area or Area of Uniform Interest N	Spacing Unit Type <input checked="" type="checkbox"/> Horizontal <input type="checkbox"/> Vertical	Ground Floor Elevation 2906'
--	---	---------------------------------

OPERATOR CERTIFICATIONS I hereby certify that the information contained herein is true and complete to the best of my knowledge and belief, and, if the well is a vertical or directional well, that this organization either owns a working interest or unleased mineral interest in the land including the proposed bottom hole location or has a right to drill this well at this location pursuant to a contract with an owner of a working interest or unleased mineral interest, or to a voluntary pooling agreement or a compulsory pooling order heretofore entered by the division. If this well is a horizontal well, I further certify that this organization has received the consent of at least one lessee or owner of a working interest or unleased mineral interest in each tract (in the target pool or formation) in which any part of the well's completed interval will be located or obtained a compulsory pooling order from the division. Signature: <u>Melissa Guidry</u> Date: <u>04/10/25</u>	SURVEYOR CERTIFICATIONS I hereby certify that the well location shown on this plat was plotted from field notes of actual surveys made by me or under my supervision, and that the same is true and correct to the best of my belief.  Signature and Seal of Professional Surveyor: <u>Lloyd P. Short</u> Certificate Number: _____ Date of Survey: <u>June 12, 2024</u>
--	--

Note: No allowable will be assigned to this completion until all interests have been consolidated or a non-standard unit has been approved by the division.

Released to Imaging: 3/16/2026 2:22:50 PM

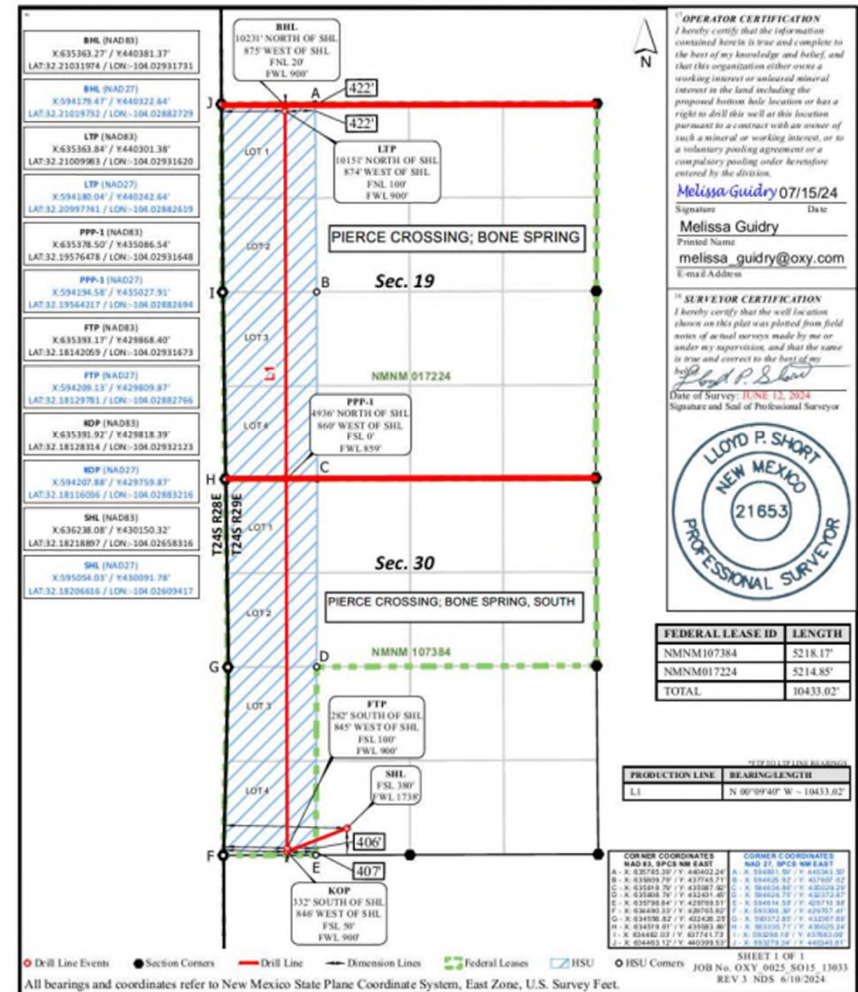
Received by OCD: 10/20/2025 7:14:34 AM
ACREAGE DEDICATION PLATS

Page 7 of 10

This grid represents a standard section. You may superimpose a non-standard section, or larger area, over this grid. Operators must outline the dedicated acreage in a red box, clearly show the well surface location and bottom hole location, if it is directionally drilled, with the dimensions from the section lines in the cardinal directions. If this is a horizontal wellbore show on this plat the location of the First Take Point and Last Take Point, and the point within the Completed interval (other than the First Take Point or Last Take Point) that is closest to any outer boundary of the tract.

Surveyors shall use the latest United States government survey or dependent resurvey. Well locations will be in reference to the New Mexico Principal Meridian. If the land is not surveyed, contact the OCD Engineering Bureau. Independent subdivision surveys will not be acceptable.

72H



Released to Imaging: 3/16/2026 2:22:50 PM
All bearings and coordinates refer to New Mexico State Plane Coordinate System, East Zone, U.S. Survey Feet. Combined Scale Factor: 0.999978281 and a Convergence Angle: 0.16875833°

Received by OCD: 10/20/2025 7:14:34 AM

Page 8 of 10

C-102		State of New Mexico Energy, Minerals & Natural Resources Department OIL CONSERVATION DIVISION		Revised July 9, 2024
Submit Electronically Via OCD Permitting		Submittal Type:		<input checked="" type="checkbox"/> Initial Submittal <input type="checkbox"/> Amended Report <input type="checkbox"/> As Drilled

WELL LOCATION INFORMATION				
API Number 30-015-56479	Pool Code 96671	Pool Name PIERCE CROSSING, BONE SPRING, SOUTH		
Property Code	Property Name SORO CC 19_30 FED COM	Well Number 72H		
OGRID No. 16696	Operator Name OXY USA INC.	Ground Level Elevation 2906'		
Surface Owner: <input checked="" type="checkbox"/> State <input type="checkbox"/> Fee <input type="checkbox"/> Tribal <input type="checkbox"/> Federal		Mineral Owner: <input type="checkbox"/> State <input type="checkbox"/> Fee <input type="checkbox"/> Tribal <input checked="" type="checkbox"/> Federal		

Surface Location										
UL	Section	Township	Range	Lot	Ft. from N/S	Ft. from E/W	Latitude	Longitude	County	
N	30	24S	29E		380' FSL	1738' FWL	32.18218897	-104.02658316	EDDY	

Bottom Hole Location										
UL	Section	Township	Range	Lot	Ft. from N/S	Ft. from E/W	Latitude	Longitude	County	
D	19	24S	29E	1	20' FNL	900' FWL	32.21031974	-104.02931731	EDDY	

Dedicated Acres 160	Infill or Defining Well INFILL	Defining Well API 11H - 30-015-56484	Overlapping Spacing Unit (Y/N) N	Consolidation Code C
Order Numbers N/A	Well setbacks are under Common Ownership: <input type="checkbox"/> Yes <input checked="" type="checkbox"/> No			

Kick Off Point (KOP)										
UL	Section	Township	Range	Lot	Ft. from N/S	Ft. from E/W	Latitude	Longitude	County	
M	30	24S	29E	4	50' FSL	900' FWL	32.18128314	-104.02932123	EDDY	

First Take Point (FTP)										
UL	Section	Township	Range	Lot	Ft. from N/S	Ft. from E/W	Latitude	Longitude	County	
M	30	24S	29E	4	100' FSL	900' FWL	32.18142059	-104.02931673	EDDY	

Last Take Point (LTP)										
UL	Section	Township	Range	Lot	Ft. from N/S	Ft. from E/W	Latitude	Longitude	County	
D	19	24S	29E	1	100' FNL	900' FWL	32.21009983	-104.02931620	EDDY	

Unitized Area or Area of Uniform Interest N	Spacing Unit Type <input checked="" type="checkbox"/> Horizontal <input type="checkbox"/> Vertical	Ground Floor Elevation: 2906'
--	---	----------------------------------

OPERATOR CERTIFICATIONS

I hereby certify that the information contained herein is true and complete to the best of my knowledge and belief, and, if the well is a vertical or directional well, that this organization either owns a working interest or unleased mineral interest in the land including the proposed bottom hole location or has a right to drill this well at this location pursuant to a contract with an owner of a working interest or unleased mineral interest, or to a voluntary pooling agreement or a compulsory pooling order heretofore entered by the division.

If this well is a horizontal well, I further certify that this organization has received the consent of at least one lessee or owner of a working interest or unleased mineral interest in each tract (in the target pool or formation) in which any part of the well's completed interval will be located or obtained a compulsory pooling order from the division.

Melissa Guidry
04/10/25

Signature: _____ Date: _____

Printed Name: **Melissa Guidry**
melissa_guidry@oxy.com
Email Address: _____

SURVEYOR CERTIFICATIONS

I hereby certify that the well location shown on this plat was plotted from field notes of actual surveys made by me or under my supervision, and that the same is true and correct to the best of my belief.

LLOYD P. SHORT
NEW MEXICO
PROFESSIONAL SURVEYOR
21653

Signature and Seal of Professional Surveyor: _____

Certificate Number: _____ Date of Survey: **June 12, 2024**

Note: No allowable will be assigned to this completion until all interests have been consolidated or a non-standard unit has been approved by the division.

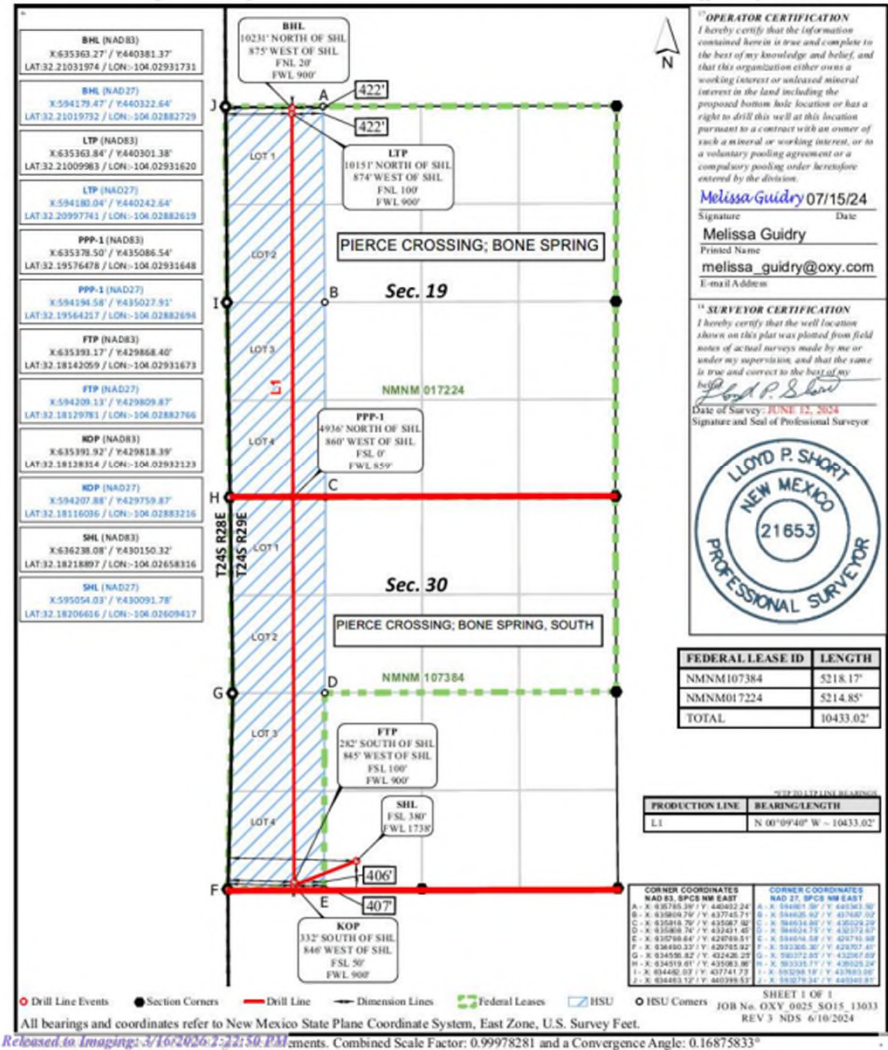
Released to Imaging: 3/16/2026 2:22:50 PM

Received by OCD: 10/20/2025 7:14:34 AM

Page 9 of 10

This grid represents a standard section. You may superimpose a non-standard section, or larger area, over this grid. Operators must outline the dedicated acreage in a red box, clearly show the well surface location and bottom hole location, if it is directionally drilled, with the dimensions from the section lines in the cardinal directions. If this is a horizontal wellbore show on this plat the location of the First Take Point and Last Take Point, and the point within the Completed interval (other than the First Take Point or Last Take Point) that is closest to any outer boundary of the tract.

72H



Released to Imaging: 3/16/2026 2:22:50 PM

MAILED 12/22/25

To Company Name	To Name	To Address Line 1	To City	To State	To ZIP	Tracking Number
FLATLAND GUITAR GP LLC	2024 FLATLAND GUITAR LP	PO BOX 341342	AUSTIN	TX	78734	_9414811898765432119041
	ALLYSON DAHL	8600 N GRAND CANYON DR 2044	LAS VEGAS	NV	89166	_9414811898765432119089
	ANDREA CAROLE MCILWAIN	12057 EAGLE PEAK DR	WATERFORD	CA	95386	_9414811898765432119416
	ANDREW AND JANET VOGT TRUST	13404 PIEDRA GRANDE PLACE NE	ALBUQUERQUE	NM	87111	_9414811898765432119454
	ANDREW WOODWARD	926 SOUTH SIERRA BONITA AVE	LOS ANGELES	CA	90036	_9414811898765432119461
	ANNE CASSOLATO	576 CAMINO EL DORADO	ENCINITAS	CA	92024	_9414811898765432119423
	APACHE CORPORATION	P O BOX 840133	DALLAS	TX	75284	_9414811898765432119409
	ARD OIL LTD	P O BOX 101027	FORT WORTH	TX	76185	_9414811898765432119492
	ASHLEY GETBEHEAD CHILDS TRUST	8904 WALTHAM FOREST CT	WAXHAW	NC	28173	_9414811898765432119447
	B AND R LAND AND CATTLE LLC	PO BOX 2243	LONGVIEW	TX	75606	_9414811898765432119485
	BARBARA LEE BACKMAN INC	203 N WASHINGTON ST SUITE 200F	SPOKANE	WA	99201	_9414811898765432119430
	BEEMAN RESOURCES LLC	1322 LYONS LANE	ERIE	CO	80516	_9414811898765432119478
	BEVERIDGE COMPANY	4305 N GARFIELD SUITE 261	MIDLAND	TX	79705	_9414811898765432119515
	BGW MINERALS LTD	P O BOX 100635	FORT WORTH	TX	76185	_9414811898765432119553
	BJ AND RACHEL HONEYMAN LIV TR	26 MEADOW BROOKE PLACE	THE WOODLANDS	TX	77382	_9414811898765432119508
	BLACK SHALE MINERALS LLC	PO BOX 2243	LONGVIEW	TX	75606	_9414811898765432119591
	BRENT JEREMY HONEYMAN CHILDS TRUST	26 MEADOW BROOK PL	THE WOODLANDS	TX	77382	_9414811898765432119546
	BRETT C BARTON	1919 N TURNER	HOBBS	NM	88241	_9414811898765432119584
BANK OF AMERICA AGENT	BRIAN PETER MCGARY TRUST	PO BOX 840738	DALLAS	TX	75284	_9414811898765432119539
	C AND W ACQUISITION LLC	145 E 57TH ST 11TH FL	NEW YORK	NY	10022	_9414811898765432119577
	C D MARTIN	P O BOX 12	MIDLAND	TX	79702	_9414811898765432113216
	C MARK WHEELER	PO BOX 248	ROUND ROCK	TX	78680	_9414811898765432113254
	CAKI FAMILY LIMITED PARTNERSHIP	5851 ROYAL CREST DR	DALLAS	TX	75230	_9414811898765432113223
	CANDLEWOOD RESOURCES LLC	P O BOX 2402	MIDLAND	TX	79702	_9414811898765432113209
	CARMEX INC	P O BOX 1718	CARLSBAD	NM	88221	_9414811898765432113292
JERI A MANGUM FIRST FINA TRUST TTEE	CAROL GIBSON TRUST	PO BOX 707	ABILENE	TX	79604	_9414811898765432113247

To Company Name	To Name	To Address Line 1	To City	To State	To ZIP	Tracking Number
ATTN CHARLES D AND LYNN W RAY	CD RAY EXPLORATION LLC	PO BOX 51608	MIDLAND	TX	79710	_9414811898765432113285
	CHARLES W COFFMAN II CHILDS TRUST	2212 CHANNEL PARK DR	HANAHAN	SC	29410	_9414811898765432113230
ATTN CHRISTINA GEORGE	CHIEF CAPITAL O AND G II LLC	8111 WESTCHASETER DR STE 9000	DALLAS	TX	75225	_9414811898765432113810
	CHISOS LTD	3355 W ALABAMA STE 1200 B	HOUSTON	TX	77098	_9414811898765432113858
	CHISOS MINERALS LLC	PO BOX 731112	DALLAS	TX	75373	_9414811898765432113827
	CHRISTIAN RELIEF SERVICES	8301 RICHMOND HWY	ALEXANDRIA	VA	22309	_9414811898765432113803
	CHRISTOPHER RAUEN	560 TRUMBALL AVE	NOVATO	CA	94947	_9414811898765432113896
	CIBOLO RESOURCES LLC	3600 BEE CAVE RD STE 216	WEST LAKE HILLS	TX	78746	_9414811898765432113841
	CIVITAS DE BASIN RESOURCES LLC	555 17TH ST STE 3700	DENVER	CO	80202	_9414811898765432113889
ATTN REGULATORY	COG OPERATING LLC	600 W ILLINOIS AVE	MIDLAND	TX	79701	_9414811898765432113834
	COLLINS AND WARE INC	145 E 57TH ST 11TH FL	NEW YORK	NY	10022	_9414811898765432113872
JOHN KYLE THOMA TRUSTEE	CORNERSTONE FAMILY TRUST	P O BOX 558	PEYTON	CO	80831	_9414811898765432113766
	CUATRO ROJOS LLC	PO BOX 2177	MIDLAND	TX	79702	_9414811898765432113728
	CURTIS ANDERSON	9314 CHERRY BROOK LANE	FRISCO	TX	75033	_9414811898765432113704
JERI A MANGUM FIRST FINA TRUST TTEE	CYNTHIA RHODES TRUST	PO BOX 707	ABILENE	TX	79604	_9414811898765432113797
NEW MEXICO BANK AND TRUST	D STUART HARROUN REV TRUST	515 TRES LAGUNAS LANE NE	ALBUQUERQUE	NM	87113	_9414811898765432113780
BANK OF AMERICA NA TRUSTEE	DELMAR HUDSON LEWIS LVG TRUST	P O BOX 840738	DALLAS	TX	75284	_9414811898765432113919
	DESERT PARTNERS VI LP	PO BOX 3579	MIDLAND	TX	79702	_9414811898765432113957
DOUGLAS HARROUN TRUSTEE	DOROTHY S HARROUN TRUST	8200 BEVERLY HILLS NE	ALBUQUERQUE	NM	87122	_9414811898765432113964
MARGARET A AND JOHN A GUITAR TTEE	EARL B GUITAR JR BYPASS TRUST	5104 CAROLINE ST APT 501	HOUSTON	TX	77004	_9414811898765432113926
	EASTLAND OIL COMPANY	P O DRAWER 3488	MIDLAND	TX	79702	_9414811898765432113902
	ECKARD PROSPECTOR ACQUISITION LLC	906 W MCDERMOTT DR SUITE 116 363	ALLEN	TX	75013	_9414811898765432113988
	EDNA AND CURTIS ANDERSON TRUST	6820 MUIRFIELD DR	RAPID CITY	SD	57702	_9414811898765432113933
E RANDALL HUDSON III POA	EDWARD R HUDSON JR	616 TEXAS STREET	FORT WORTH	TX	76102	_9414811898765432113971
	EG3 INC	PO BOX 1567	GRAHAM	TX	76450	_9414811898765432113612

To Company Name	To Name	To Address Line 1	To City	To State	To ZIP	Tracking Number
	ELK RANGE ROYALTIES LP	2110 FARRINGTON ST	DALLAS	TX	75207	_9414811898765432113667
ATTN PETE MARSHALL	ELLIPSIS OIL AND GAS INC	3500 MAPLE AVE STE 1080	DALLAS	TX	75219	_9414811898765432113629
EILEEN M GROOMS TRUSTEE	EMG REVOC TRUST	PO BOX 70	ROSWELL	NM	88202	_9414811898765432113605
	EOG RESOURCES INC	P O BOX 2267	MIDLAND	TX	79702	_9414811898765432113643
	ERIC D BOYT	P O BOX 2602	MIDLAND	TX	79702	_9414811898765432113681
MLE LLC	ERIC P ENFIELD	P O BOX 1683	SANTA FE	NM	87504	_9414811898765432113636
	ESCONDIDO OIL AND GAS	PO BOX 395	ROANOKE	TX	76262	_9414811898765432113674
	FORTRESS ENERGY PARTNERS IV	1208 W WALL	MIDLAND	TX	79701	_9414811898765432113117
	GARY WOODWARD	9056 SHENANDOAH AVE	FREDERICK	CO	80504	_9414811898765432113155
	GENEVA FLOYD OSBORN	PO BOX 419	TIPTON	OK	73570	_9414811898765432113162
	GERRY WOODWARD	1968 MCDANIEL AVE	SAN JOSE	CA	95126	_9414811898765432113100
	GOOD GALL E FAMILY LP	PO BOX 1288	MT PLEASANT	SC	29465	_9414811898765432113148
	GUADALUPE LAND AND MINERALS LLC	PO BOX 960489	EL PASO	TX	79996	_9414811898765432113186
	GUITAR GALUSHA LP	P O BOX 1438	ABILENE	TX	79604	_9414811898765432113315
	GUY P WITHERSPOON III	PO BOX 100403	FORT WORTH	TX	76185	_9414811898765432113353
ATTN JANET HANSON	H6 HOLDINGS LLC	PO BOX 1212	MIDLAND	TX	79702	_9414811898765432113360
	HARROUN ENERGY LLC	8200 BEVERLY HILLS NE	ALBUQUERQUE	NM	87122	_9414811898765432113384
	HEIDI C BARTON	2008 N VEGA CT	HOBBS	NM	88240	_9414811898765432113377
	HERMAN CLIFFORD WALKER III	PO BOX 8508	MIDLAND	TX	79708	_9414811898765432113018
	HONEYMAN INVESTMENT HOLDINGS LP	6433 ROCKBLUFF CIRCLE	PLANO	TX	75024	_9414811898765432113056
	HOPE WOODWARD	1088 VIA VERDE	CATHEDRAL CITY	CA	92234	_9414811898765432113063
	Innovations Inc	100 N Pennsylvania	Roswell	NM	88201	_9414811898765432113025
JEFFERY AND K FRANCES NEAL TTEE	J F NEAL REVOCABLE TRUST	1311 DOEPP DRIVE	CARLSBAD	NM	88220	_9414811898765432113001
VALORIE F WALKER TRUSTEE	JACK V WALKER TRUST	2341 SCARBOROUGH DR	ANCHORAGE	AK	99504	_9414811898765432113094
	JAMES E GEITGEY	P O BOX 51451	MIDLAND	TX	79710	_9414811898765432113049
	JAMES STEPHENS CAVENAUGH	13116 SHINNECOCK DR	SILVER SPRING	MD	20904	_9414811898765432113087
	JANET LORINE BEEMAN JANZEN	26702 NS 123 RD	BALKO	OK	73931	_9414811898765432113070
	JAVELINA PARTNERS	616 TEXAS STREET	FORT WORTH	TX	76102	_9414811898765432113414
	JAY R NUNNALLY	3553 GREEN MEADOWS DR	GLEN ROSE	TX	76043	_9414811898765432113421

To Company Name	To Name	To Address Line 1	To City	To State	To ZIP	Tracking Number
	JCGB Energy Services LLC	23 Applehead Island Dr	Horseshoe Bay	TX	78657	_9414811898765432113490
JEFFREY W PROBANDT TRUSTEE	JEANETTE PROBANDT TRUST	2501 TAMARIND DR	MIDLAND	TX	79705	_9414811898765432113445
	JEFFERY RAUEN	45 CHINOOK WAY	PRIEST RIVER	ID	83856	_9414811898765432113483
	JEFFREY CASWELL NEAL	1311 DOEPP DRIVE	CARLSBAD	NM	88220	_9414811898765432113476
	JENNIFER HARPER	11513 BARRANCA ROAD	SANTA ROSA VALLEY	CA	93012	_9414811898765432113551
	JENNIFER TURNEY	6458 KIRKWOOD RD	FORT WORTH	TX	76116	_9414811898765432113568
	JM MINERAL AND LAND CO INC	P O BOX 1015	MIDLAND	TX	79702	_9414811898765432113506
	JMA OIL PROPERTIES LTD	PO BOX 58	ABILENE	TX	79604	_9414811898765432113599
	JOHN ANDTHERESA HILLMAN FAM PROPS LP	PO BOX 50187	MIDLAND	TX	79710	_9414811898765432113544
ROBERT D GALUSHA POA	JOHN GUITAR	P O BOX 1121	CLYDE	TX	79510	_9414811898765432113537
	JOHN GUITAR WITHERSPOON JR	7404 LEMONWOOD LANE	FORT WORTH	TX	76133	_9414811898765432113575
	JOHN SALEH CHARITABLE FOUNDATION	P O BOX 85460	WESTLAND	MI	48185	_9414811898765432114213
	JOHN WOODWARD	515 OCEAN AVE	SANTA MONICA	CA	90402	_9414811898765432114251
	JOSEPH E AND JUDITH N HANTTULA TRST	3996 MARBLE HILLS RD	FRISCO	TX	75034	_9414811898765432114268
FROST BANK TRUSTEE ACCT WE032	JOSEPHINE T HUDSON TEST TR	PO BOX 1600 T5	SAN ANTONIO	TX	78296	_9414811898765432114206
	JPH HOLDINGS LP	4400 ARCADY	DALLAS	TX	75205	_9414811898765432114299
	JUDITH K MARTIN	25 LAKES DRIVE	MIDLAND	TX	79705	_9414811898765432114282
	JUDY GUITAR UHEY LLC	PO BOX 632	E TOWN	KY	42702	_9414811898765432114817
	KATHARINE WOODWARD HAWKS	123 WILLOUGHBY PARK DRIVE	HIGH POINT	NC	27265	_9414811898765432114862
	KELLY WARE	1107 ASHBURRY AVE 2N	EVANSTON	IL	60202	_9414811898765432114893
	KING SNAKE ROYALTY LLC	500 W TEXAS AVE STE 100	MIDLAND	TX	79701	_9414811898765432114886
	KM PETRO INVESTMENTS LLC NM	PO BOX 1588	TULSA	OK	74101	_9414811898765432114831
	L E OPPERMAN	1505 NEELY	MIDLAND	TX	79705	_9414811898765432114879
	LAURA ELIZABETH CROWELL	889 PERSHING DR	SAN LEANDRO	CA	94577	_9414811898765432114725
JOHN M HOFER AND PAUL HOFER III TTEE	LAURA JEAN HOFER TRUST	11248 SOUTH TURNER AVENUE	ONTARIO	CA	91761	_9414811898765432114701
	LESLEY COFFMAN STRAND CHILDS TRUST	7021 KIDWELLY LN	MATTHEWS	NC	28104	_9414811898765432114794
	LESLI GUITAR NICHOLS	PO BOX 327	BIG SPRING	TX	79721	_9414811898765432114749

To Company Name	To Name	To Address Line 1	To City	To State	To ZIP	Tracking Number
ATTN DENNIS SLEDGE	LHAH PROPERTIES LLC	415 W WALL STREET STE 1500	MIDLAND	TX	79707	_9414811898765432114916
FRANCIS H HUDSON TRUSTEE	LINDYS LIVING TRUST	215 W BANDERA RD STE 114 620	BOERNE	TX	78006	_9414811898765432114954
	LISA M ENFIELD TRUST	P O BOX 1588	TULSA	OK	74101	_9414811898765432114961
	MAGNOLIA ROYALTY COMPANY INC	P O BOX 10703	MIDLAND	TX	79702	_9414811898765432114923
	MANIX ROYALTY LTD	PO BOX 2818	MIDLAND	TX	79701	_9414811898765432114909
ATTN REGULATORY DEPT	MARATHON OIL CONOCO	600 W ILLINOIS AVE	MIDLAND	TX	79701	_9414811898765432114992
	MARGARET STRIBLING	111 FERNLEAF CT NW	ALBUQUERQUE	NM	87107	_9414811898765432114947
	MARSHALL FAMILY PLAN LLP	11109 NE 38TH PLACE	BELLEVUE	WA	98004	_9414811898765432114985
	MARTHA STRIBLING	520 RANCHITOS N W	ALAMEDA	NM	87114	_9414811898765432114930
	MARY ELLEN HITT HUGUS	618 ROSEMONT PLACE II	TYLER	TX	75701	_9414811898765432114978
BLUE BARREL CONSLT AND HSB AGENTS	MARY JANE MCGARY TR	701 S TAYLOR ST STE 200 LB120	AMARILLO	TX	79101	_9414811898765432114619
	MARY WOODWARD	925 SOUTH SIERRA BONITA AVE	LOS ANGELES	CA	90036	_9414811898765432114664
	MCM PERMIAN LLC	3811 TURTLE CREEK BLVD STE 1100	DALLAS	TX	75219	_9414811898765432114626
	MCMULLEN MINERALS II LP	PO BOX 470857	FORT WORTH	TX	76147	_9414811898765432114695
	MEC PETROLEUM CORP	PO BOX 11265	MIDLAND	TX	79702	_9414811898765432114688
	MELISSA MCGEE	6 WOODHAVEN	ABILENE	TX	79605	_9414811898765432114114
	MERPEL LLC	PO BOX 100367	FORT WORTH	TX	76185	_9414811898765432114152
	MITCHELL EXPLORATION	6902 HOMESTEAD BLVD	MIDLAND	TX	79707	_9414811898765432114107
	Mitchell Exploration Inc	648 Petroleum BLDG	Roswell	NM	88201	_9414811898765432114190
	MRC PERMIAN COMPANY	5400 LBJ FREEWAY STE 1500	DALLAS	TX	75240	_9414811898765432114145
PARTNERSHIP II LLC	MSH FAMILY REAL ESTATE	4143 MAPLE AVE SUITE 500	DALLAS	TX	75219	_9414811898765432114138
	MURCHISON GUITAR FAMILY LP	PO BOX 712	RED BLUFF	CA	96080	_9414811898765432114350
	MURPHY PETROLEUM CORP	P O BOX 2545	ROSWELL	NM	88202	_9414811898765432114329
	NESTEGG ENERGY CORPORATION	2308 SIERRA VISTA RD	ARTESIA	NM	88210	_9414811898765432114305
	NILO OPERATING COMPANY	P O BOX 840321	DALLAS	TX	75284	_9414811898765432114398
	NORTHERN OIL AND GAS INC	4350 BAKER ROAD STE 400	MINNETONKA	MN	55343	_9414811898765432114343
	PAMELA RAE CUMMINGS	PO BOX 817	PANHANDLE	TX	79068	_9414811898765432114336
	PARDUE LIMITED COMPANY	P O BOX 2018	CARLSBAD	NM	88221	_9414811898765432114015
	PATCH ENERGY LLC	PO BOX 51068	MIDLAND	TX	79710	_9414811898765432114053

To Company Name	To Name	To Address Line 1	To City	To State	To ZIP	Tracking Number
	PATRICIA ANN BEEMAN ALLEN TRUST	P O BOX 574	CARLSBAD	NM	88221	_9414811898765432114060
	PATRICIA GAE STAMPS	PO BOX 249	PANHANDLE	TX	79068	_9414811898765432114022
	PAUL R BARWIS	P O BOX 230	MIDLAND	TX	79702	_9414811898765432114008
	PBEX LLC	PO BOX 10250	MIDLAND	TX	79702	_9414811898765432114046
	PEGASUS RESOURCES II LLC	PO BOX 731077	DALLAS	TX	75373	_9414811898765432114084
	PEGASUS RESOURCES III LLC	P O BOX 470698	FORT WORTH	TX	76147	_9414811898765432114039
	PEGASUS RESOURCES LLC	PO BOX 733980	DALLAS	TX	75373	_9414811898765432114077
	PERMIAN BASIN INVESTMENT CORP	4010 CHAINHURST DR	RICHARDSON	TX	75082	_9414811898765432114411
	Permian Basin Investment Corporation	200 W 1St ST Ste 648	Roswell	NM	88201	_9414811898765432114459
	PETER RAUEN	542 W EASTER AVE	LITTLETON	CO	80120	_9414811898765432114466
	PHILIP E GUITAR	PO BOX 2213	ABILENE	TX	79604	_9414811898765432114428
	PIPER L NELMS	835 SOMERA CT	SIMI VALLEY	CA	93065	_9414811898765432114404
	POLK LAND AND MINERALS LP	PO BOX 701	ABILENE	TX	79604	_9414811898765432114442
	PONY OIL OPERATING LLC	3100 MONTICELLO AVE STE 500	DALLAS	TX	75205	_9414811898765432114435
	PREMIER OIL AND GAS INC	P O BOX 1246	ARTESIA	NM	88210	_9414811898765432114510
	PRESSLEY H GUITAR LP	PO BOX 5383	ABILENE	TX	79608	_9414811898765432114558
	RANDYL LARSEN	27249 VIA CAPRI	SAN JUAN CAPISTRANO	CA	92675	_9414811898765432114527
	REALEZA DEL SPEAR LP	P O BOX 1684	MIDLAND	TX	79702	_9414811898765432114503
BEVERLY J BARR TRUSTEE	RICHARD K BARR FAMILY TRUST	804 PARK VISTA CIRCLE	SOUTHLAKE	TX	76092	_9414811898765432114596
	Ridge Runner II Nominee Corp	20405 TX 249 STE 820	HOUSTON	TX	77070	_9414811898765432114541
	ROBBIE RAUEN	PO BOX 346	WHEELER	OR	97147	_9414811898765432114589
	ROBERT B BEEMAN	1520 N GUADALUPE	CARLSBAD	NM	88220	_9414811898765432114534
	ROBERT DUNCAN CAIN JR	111 FERNLEAF CT NW	ALBUQUERQUE	NM	87107	_9414811898765432114572
	ROBERT N ENFIELD REV TRUST	P O BOX 1588	TULSA	OK	74101	_9414811898765432115210
	ROLLA R HINKLE III	P O BOX 2292	ROSWELL	NM	88202	_9414811898765432115258
	ROYALTY FINDERS LLC	12107 QUEENSBURY LAND	HOUSTON	TX	77024	_9414811898765432115265
	RUTTER AND WILBANKS CORPORATION	PO BOX 3186	MIDLAND	TX	79701	_9414811898765432115227
	SAC INVESTMENTS I LP	11205 DRINKWATER DR	DENTON	TX	76207	_9414811898765432115296
	SALEM PECOS STRIBLING	9300 MABRY AVE NE	ALBUQUERQUE	NM	87109	_9414811898765432115241

To Company Name	To Name	To Address Line 1	To City	To State	To ZIP	Tracking Number
	SALLY GUITAR	10 WOODHAVEN CIR	ABILENE	TX	79605	_9414811898765432115289
	SANTA ELENA MINERALS	PO BOX 732776	DALLAS	TX	75373	_9414811898765432115234
	SANTA ELENA MINERALS IV LP	PO BOX 470788	FORT WORTH	TX	76147	_9414811898765432115272
	SCOPE INDUSTRIES	2811 WILSHIRE BLVD SUITE 410	SANTA MONICA	CA	90403	_9414811898765432115814
CHARLES W SCOTT SHARON SCOTT BANE BIGBIE TTEE	SCOTT BROTHERS TRUST	HC 64 BOX 2012	CASTLE VALLEY	UT	84532	_9414811898765432115852
	SCOTT WOODWARD	37541 WINDSOR COURT	MURRIETA	CA	92562	_9414811898765432115869
PATRICK C ELLIS MANAGER	SHARON GUITAR ELLIS LLC	PO BOX 469	VALLEYFORD	WA	99036	_9414811898765432115807
	SITIO PERMIAN LP	500 W TEXAS AVE STE 100	MIDLAND	TX	79701	_9414811898765432115890
	SMP PATRIOT MINERAL HOLDINGS LLC	4143 MAPLE AVE SUITE 500	DALLAS	TX	75219	_9414811898765432115845
HOLDINGS LP	SMP SIDECAR TITAN MINERAL	4143 MAPLE AVE SUITE 500	DALLAS	TX	75219	_9414811898765432115883
	SMP TITAN FLEX LP	4143 MAPLE AVE SUITE 500	DALLAS	TX	75219	_9414811898765432115838
	SMP TITAN MINERAL HOLDINGS LP	4143 MAPLE AVE SUITE 500	DALLAS	TX	75219	_9414811898765432115876
	SPRINGWOOD MINERALS 6 LP	PO BOX 3579	MIDLAND	TX	79702	_9414811898765432115715
	SSC OIL LLC	PO BOX 1216	ALBUQUERQUE	NM	87103	_9414811898765432115753
	STEVEN R STRIBLING	86 ARIZONA SUNSET NE	RIO RANCHO	NM	87124	_9414811898765432115760
	STRATA PRODUCTION COMPANY	P O BOX 1030	ROSWELL	NM	88202	_9414811898765432115784
	STRUDEL ROYALTIES LLC	616 TEXAS STREET	FORT WORTH	TX	76102	_9414811898765432115739
	SUE OSBORN POWELL	899 HEDGEWOOD DR	GEORGETOWN	TX	78628	_9414811898765432115913
	SUSANNAH BRUNSON HORN	PO BOX 5	CROSBYTON	TX	79322	_9414811898765432115968
	T L REES	PO BOX 1007	COLORADO CITY	TX	79512	_9414811898765432115920
	TARA L KEENE	2107 SILVERSTAR ST	SIMI VALLEY	CA	93065	_9414811898765432115906
	TD MINERALS LLC	8111 WESTCHESTER DR STE 900	DALLAS	TX	75225	_9414811898765432115944
	THOMAS D COFFMAN	2028 E BEN WHITE BLVD STE 240 BOX 17363	AUSTIN	TX	78741	_9414811898765432115937
	THOMAS EARL FORNI	1013 S COUNTRY CLUB CIR	CARLSBAD	NM	88220	_9414811898765432115975
	THOMAS R SMITH	5705 PINEHURST	FARMINGTON	NM	87402	_9414811898765432115616
	TRUCHAS PEAKS LLC	6 DESTA DR STE 4325	MIDLAND	TX	79705	_9414811898765432115654
	TWR IV LLC	3724 HULEN STREET	FORT WORTH	TX	76107	_9414811898765432115661

To Company Name	To Name	To Address Line 1	To City	To State	To ZIP	Tracking Number
	VIRGINIA NEVILL HOFF MGMT TRUST	746 HAMPDEN PLACE CIR	VESTAVIA	AL	35242	_9414811898765432115609
	WEATHERVANE MANAGEMENT LP	4610 8TH ST	LUBBOCK	TX	79416	_9414811898765432115692
	WENDE WITHERSPOON MORGAN	7627 GUINEVERE DR	SUGAR LAND	TX	77479	_9414811898765432115647
	WENDY JANE HAGGERTY	406 RETREAT LANE	CANTON	GA	30114	_9414811898765432115630
	WEST BEND ENERGY PARTNERS IV LLC	1320 SOUTH UNIVERSITY DR STE 701	FORT WORTH	TX	76107	_9414811898765432115678
	WHITTEN GUITAR WITHERSPOON	7524 PEAR TREE LN	FORT WORTH	TX	76133	_9414811898765432115159
	WILLIAM F BEEMAN	71 APACHE DRIVE	CARLSBAD	NM	88220	_9414811898765432115166
	WINCHESTER ENERGY LLC	PO BOX 13540	OKLAHOMA CITY	OK	73113	_9414811898765432115128
	WING RESOURCES VII B LLC	2100 MCKINNEY AVE STE 1540	DALLAS	TX	75201	_9414811898765432115104
	WINN INVESTMENTS INC	706 BRAZOS ST	ROSWELL	NM	88201	_9414811898765432115197
	WOOD AND WIRE MANAGEMENT LP	PO BOX 341342	AUSTIN	TX	78734	_9414811898765432115142
	WOODS DICKENS RANCH LP	4610 8TH ST	LUBBOCK	TX	79416	_9414811898765432115180
	WORRALL INVESTMENT CORPORATION	P O BOX 1834	ROSWELL	NM	88202	_9414811898765432115135
	WPX ENERGY PERMIAN LLC	333 WEST SHERIDAN AVE	OKLAHOMA CITY	OK	73102	_9414811898765432115173
	ZIA ROYALTY LLC	PO BOX 2160	HOBBS	NM	88241	_9414811898765432115319
	ZORRO PARTNERS	616 TEXAS STREET	FORT WORTH	TX	76102	_9414811898765432115357
	MerPel LLC	4245 N CENTRAL EXPY STE 320	DALLAS	TX	75205	_9414811898765432971472
Eilene M Grooms Trustee	EMG Revocable Trust	1000 W Fourth Street	ROSWELL	NM	88201	_9414811898765432971519
Division of International Missions	Presbyterian Church	341 Ponce de Leon Avenue NE	ATLANTA	GA	30308	_9414811898765432971557
	Thomas D Coffman	8801 La Cresada Drive Apt 1215	Austin	TX	78746	_9414811898765432971564
	Charles W Coffman II Childs Trust	431 St. James Avenue Suite L 14	Goose Creek	SC	29445	_9414811898765432971502
Bank of America Trustee	Delmar Hudson Lewis Living Trust	PO Box 2546	Fort Worth	TX	76113	_9414811898765432971595
	Ard Oil Ltd	PO Box 101027	Fort Worth	TX	76185	_9414811898765432971540
John D Julia J Swallow Trustees	Jeanette Probandt Trust	PO Box 5575	Midland	TX	78704	_9414811898765432971588
BOKF NA Trustee	Robert Enfield Irrevocable Trust B	PO Box 3499	Tulsa	OK	74101	_9414811898765432971533
	The Lisa M Enfield Trust	465 Camino Manzano	Santa Fe	NM	87504	_9414811898765432971571

To Company Name	To Name	To Address Line 1	To City	To State	To ZIP	Tracking Number
	Reynolds Natural Resources LP	420 Throckmorton Street Suite 750	Midland	TX	76102	_9414811898765432999216
	Jennifer Martin Turney	3144 Wabash Avenue	Fort Worth	TX	76109	_9414811898765432999261
	Permian Basin Investment Corporation	302 West Tilden	Roswell	NM	88203	_9414811898765432999223
	Realtimzone Inc	PO Box 40	Cedar Crest	NM	87008	_9414811898765432999209
	Honeyman Investment Holdings LP	2890 Forest Drive	Celina	TX	75009	_9414811898765432999292
	JL Erwin Energy LLC	5211 Preston Dr	Midland	TX	79707	_9414811898765432999247
	Paleozoic Petroleum LLC	PO Box 50820	Midland	TX	79710	_9414811898765432999285
	TBO Oil and Gas LLC	PO Box 10502	Midland	TX	79702	_9414811898765432999230
	Magic Dog Oil and Gas LTD	PO Box 10708	Midland	TX	79702	_9414811898765432999278
	Judson Investment Corporation	PO Box 100100	Midland	TX	79702	_9414811898765432999810
	Karen Marjean Martin Revocable Trust	4374 Ranger Creek Road	Boerne	TX	78006	_9414811898765432999858
	Mary Sigrid Martin Revocable Trust	PO Box 2378	Midland	TX	79702	_9414811898765432999865



**OXY USA WTP Limited Partnership / OXY USA INC /
OCCIDENTAL PERMIAN LTD**
A subsidiary of Occidental Petroleum Corporation

5 Greenway Plaza, Suite 110, Houston, Texas 77046
P.O. Box 4294, Houston, Texas 77210-4294
Direct: 713.366.5106
Sandra_Musallam@oxy.com

December 22, 2025

Re: Request for Pool and Lease Surface Commingling and Off-lease Storage, Measurement and Sales for Oil Production at the Salt Flat Battery Train 3

Dear Interest Owner:

This is to advise you that OXY USA INC is filing an application with NMOCD to amend previously approved order PLC 660C for oil production at the Salt Flat Battery Train 3. A copy of the application is attached. This request is for existing and future wells in the leases / communitization agreements and pools in the attached application.

Any objections or requests for a hearing regarding this application must be submitted to the New Mexico Oil Conservation Division Santa Fe Office within 20 Days from the date of this letter.

Pursuant to Statewide rule 19.15.12.10(C)(4)(g) OXY USA INC requests the option to include additional pools or leases within the defined parameters set forth in the order for future additions.

For questions regarding this application, please contact Sandra Musallam at (713) 366-5106.

Respectfully,

A handwritten signature in black ink, appearing to read 'S Musallam', with a long horizontal flourish extending to the right.

OXY USA INC
Sandra Musallam
Regulatory Engineer
Sandra_Musallam@oxy.com

Affidavit of Publication

Copy of Publication:

No. 76600

State of New Mexico

County of Eddy:

Adrian Hedden

being duly sworn, says that he is the **Publisher**

of the Carlsbad Current Argus, a weekly newspaper of general circulation, published in English at Carlsbad, said county and state, and that the hereto attached

Legal Ad

was published in a regular and entire issue of the said Carlsbad Current Argus, a weekly newspaper duly qualified for that purpose within the meaning of Chapter 167 of the 1937 Session Laws of the state of New Mexico for 1 consecutive weeks/day on the same

day as follows:

First Publication December 16, 2025

Second Publication _____

Third Publication _____

Fourth Publication _____

Fifth Publication _____

Sixth Publication _____

Seventh Publication _____

Eighth Publication _____

Subscribed and sworn before me this

16th day of December 2025

LATISHA ROMINE
Notary Public, State of New Mexico
Commission No. 1076338
My Commission Expires
05-12-2027

Latisha Romine

Notary Public, Eddy County, New Mexico

Notice of Application for Surface Commingling and Off-Lease Measurement

OXY USA INC, located at 5 Greenway Plaza Suite 110, Houston TX 77046, is applying to the NMOCD to amend surface commingle PLC 660C for oil production at the Salt Flat CTB. The Salt Flat CTB is located in Eddy County, Section 20, T24S R29E. Wells are located in Sections 8, 17, 19, 20, 29 and 30, T24S R29E. Production is from the Pierce Crossing; Bone Spring, Pierce Crossing; Bone Spring East, Pierce Crossing; Bone Spring South, Cedar Canyon; Bone Spring and Purple Sage; Wolfcamp (Gas) pools. Pursuant to Statewide Rule 19.15.12.10, interested parties must file objections or requests for hearing in writing with the divisions Santa Fe office within 20 days after publication, or the NMOCD may approve the application. For questions pertaining to the application, please contact Sandra Musallam at (713) 366-5106. 76600-Published in Carlsbad Current Argus Dec. 16, 2025.

Economic Justification Worksheet
SALT FLAT CTB TRAIN #3

WELLS	BOPD	OIL GRAVITY @ 60	\$/BBL	MCFD	DRY BTU	\$/MMBTU
*SALT FLAT CC 20 29 FED COM 071H	915	44.4	\$57.00	2,940	1235	\$1.75
*SALT FLAT CC 20 29 FED COM 072H	915	44.4		2,940	1235	
*SALT FLAT CC 20 29 FED COM 073H	915	44.4		2,940	1235	
SALT FLAT CC 20 29 FED COM 001H	97	44.4		1,760	1230	
SALT FLAT CC 20 29 FED COM 011H	146	44.4		1,925	1227	
SALT FLAT CC 20 29 FED COM 033H	53	44.4		554	1255	
SORO CC 19 30 FED COM 011H	1,081	44.4		5,438	1235	
SORO CC 19 30 FED COM 071H	2,586	44.4		6,635	1235	
SORO CC 19 30 FED COM 072H	1,801	44.4		5,199	1235	
SALT FLAT CC 20 29 FED COM 013H	114	45.0		2,150	1254	
SALT FLAT CC 20 29 FED COM 014H	168	45.0		2,302	1202	
SALT FLAT CC 20 29 FED COM 035H	36	45.0		345	1242	
*SALT FLAT CC 20 29 FED COM 074H	915	45.0		2,940	1235	
*SALT FLAT CC 20 29 FED COM 075H	915	45.0		2,940	1235	
*SALT FLAT CC 20 29 FED COM 076H	915	45.0		2,940	1235	
OXBOW CC 17 08 FED COM 035H	121	44.7		1,710	1273	
OXBOW CC 17 08 FED COM 043H	296	44.7		1,745	1280	
OXBOW CC 17 08 FED COM 044H	333	44.7		1,484	1281	
VAGABOND CC 08 17 FED COM 024H	53	44.7		134	1267	
VAGABOND CC 08 17 FED COM 025H	73	44.7		228	1267	
OXBOW CC 17 08 FED COM 036H	146	44.7		1,549	1260	
OXBOW CC 17 08 FED COM 033H	34	44.9		340	1256	
OXBOW CC 17 08 FED COM 015H	108	44.9		1,783	1256	
OXBOW CC 17 08 FED COM 002H	178	44.9		1,459	1245	
OXBOW CC 17 08 FED COM 041H	406	44.9		2,370	1269	
OXBOW CC 17 08 FED COM 042H	278	44.9		1,578	1241	
VAGABOND CC 08 17 FED COM 022H	84	44.9		426	1261	
VAGABOND CC 08 17 FED COM 023H	49	44.9		212	1257	
SORO CC 19 30 FED COM 012H	1,026	44.9		4,155	1235	
SORO CC 19 30 FED COM 073H	2,742	44.9		7,716	1235	
SORO CC 19 30 FED COM 013H	1,272	44.9		5,850	1235	
SORO CC 19 30 FED COM 014H	1,054	44.9		4,333	1235	
SORO CC 19 30 FED COM 074H	1,336	44.9		3,452	1235	
SORO CC 19 30 FED COM 075H	2,344	44.9		6,224	1235	
SORO CC 19 30 FED COM 076H	1,185	44.9		2,837	1235	
SALT FLAT CC 20 29 FED COM 031H	77	44.4		565	1254	
SALT FLAT CC 20 29 FED COM 032H	47	44.4		610	1262	
SALT FLAT CC 20 29 FED COM 037H	46	44.4		566	1245	
SALT FLAT CC 20 29 FED COM 034H	45	45.0		625	1287	
SALT FLAT CC 20 29 FED COM 036H	62	45.0		527	1244	
SALT FLAT CC 20 29 FED COM 038H	60	45.0	1,674	1243		
OXBOW CC 17 08 FED COM 034H	52	44.7	276	1256		
OXBOW CC 17 08 FED COM 038H	51	44.7	462	1254		
OXBOW CC 17 08 FED COM 031H	74	44.9	506	1255		
OXBOW CC 17 08 FED COM 032H	45	44.9	396	1259		
OXBOW CC 17 08 FED COM 037H	44	44.9	415	1257		

*Production estimates are average of first 6 month volumes.

Economic Combined Production

BATTERY	BOPD	WEIGHTED OIL GRAVITY @ 60	\$/BBL	MCFD	WEIGHTED DRY BTU	\$/MMBTU
SALT FLAT BATTERY TRAIN 3	25,292	44.7	\$57.00	100,152	1240	\$1.75

Commingling Bone Spring (44.8 API Gravity AVG) & Wolfcamp (44.8 API Gravity AVG) oil will not decrease the value of production.

Commingling Bone Spring (1245 BTU AVG) & Wolfcamp (1256 BTU AVG) gas will not decrease the value of production.



OXY USA INC
5 Greenway Plaza, Suite 110, Houston, Texas 77046-0521
P.O. Box 27570, Houston, Texas 77227-7570
Phone 713.215.7000

OIL CONSERVATION DIVISION

NEW MEXICO ENERGY, MINERALS AND NATURAL
RESOURCES DEPARTMENT

This letter certifies that Oxy will maintain an allocation process whereby production attributed to each well is calculated accurately, with an error margin not to exceed five percent.

Respectfully,

A handwritten signature in black ink, appearing to read "Beth Schenkel".

Beth Schenkel

REGULATORY DIRECTOR
ONSHORE RESOURCES AND CARBON MANAGEMENT (ORCM)
OXY USA INC

✉ Beth_Schenkel@oxy.com

☎ 713.497.2055

U.S. Department of the Interior
BUREAU OF LAND MANAGEMENT

Well Name	Well Number	US Well Number	Lease Number	Case Number	Operator
SALT FLAT CC	37H	3001546369	NMNM94651	NMNM105789357	OXY USA
SALT FLAT CC	36H	3001545050	NMNM102914	NMNM102914	OXY USA
SALT FLAT CC	34H	3001545048	NMNM102914	NMNM102914	OXY USA
SALT FLAT CC	35H	3001545049	NMNM102914	NMNM102914	OXY USA
SALT FLAT CC	38H	3001546399	NMNM94651	NMNM105767922	OXY USA
SALT FLAT CC	32H	3001545081	NMNM17224	NMNM105789357	OXY USA
SALT FLAT CC	31H	3001545080	NMNM17224	NMNM105789357	OXY USA
SALT FLAT CC	33H	3001545082	NMNM17224	NMNM105789358	OXY USA
SALT FLAT CC	11H	3001549809	NMNM17224	NMNM17224	OXY USA
SALT FLAT CC	13H	3001547601	NMNM102914	NMNM102914	OXY USA
SALT FLAT CC	14H	3001547600	NMNM102914	NMNM102914	OXY USA
SALT FLAT CC	1H	3001547559	NMNM17224	NMNM17224	OXY USA
SALT FLAT CC	76H	3001556914	NMNM102914	NMNM102914	OXY USA
SALT FLAT CC	75H	3001556912	NMNM102914	NMNM102914	OXY USA
SALT FLAT CC	74H	3001556911	NMNM102914	NMNM102914	OXY USA
SALT FLAT CC	73H	3001556781	NMNM17224	NMNM17224	OXY USA
SALT FLAT CC	71H	3001556779	NMNM17224	NMNM105789358	OXY USA
SALT FLAT CC	72H	3001556780	NMNM17224	NMNM105789358	OXY USA
OXBOW CC 17-8	37H	3001546400	NMNM94651	NMNM94651	OXY USA
OXBOW CC 17-8	38H	3001546401	NMNM94651	NMNM105759893	OXY USA
OXBOW CC 17-	33H	3001545085	NMNM94651	NMNM94651	OXY USA
OXBOW CC 17-	31H	3001545083	NMNM94651	NMNM94651	OXY USA
OXBOW CC 17-	32H	3001545084	NMNM94651	NMNM94651	OXY USA
OXBOW CC 17-8	34H	3001545086	NMNM117120	NMNM105759893	OXY USA
OXBOW CC 17-8	35H	3001545087	NMNM117120	NMNM105803225	OXY USA
OXBOW CC 17-8	36H	3001545088	NMNM94651	NMNM105759893	OXY USA
OXBOW CC 17-8	2H	3001548281	NMNM94651	NMNM94651	OXY USA
OXBOW CC 17-8	15H	3001548277	NMNM94651	NMNM94651	OXY USA
OXBOW CC 17-8	41H	3001548241	NMNM94651	NMNM105823334	OXY USA
OXBOW CC 17-8	44H	3001547764	NMNM94651	NMNM94651	OXY USA
OXBOW CC 17-8	43H	3001547765	NMNM117120	NMNM105759893	OXY USA
OXBOW CC 17-8	42H	3001548208	NMNM117120	NMNM117120	OXY USA
VAGABOND CC	24H	3001547972	NMNM117120	NMNM117120	OXY USA
VAGABOND CC	22H	3001547978	NMNM117120	NMNM117120	OXY USA

Well Name	Well Number	US Well Number	Lease Number	Case Number	Operator
SORO CC 19_30	76H	3001556483	NMNM17224	NMNM17224	OXY USA
SORO CC 19_30	75H	3001556482	NMNM17224	NMNM17224	OXY USA
SORO CC 19_30	13H	3001556486	NMNM17224	NMNM17224	OXY USA
SORO CC 19_30	14H	3001556487	NMNM17224	NMNM17224	OXY USA
SORO CC 19_30	74H	3001556481	NMNM17224	NMNM17224	OXY USA

Notice of Intent

Sundry ID: 2889304

Type of Submission: Notice of Intent

Type of Action: Commingling (Surface)

Date Sundry Submitted: 01/05/2026

Time Sundry Submitted: 02:26

Date proposed operation will begin: 03/02/2026

Procedure Description: OXY requests approval according to 43 CFR 3173.14(b)(5) and IM 2025-034 to commingle production from Federal CAs at the Salt Flat 20 29 Battery. Allocation methodology and other pertinent information are attached.

Surface Disturbance

Is any additional surface disturbance proposed?: No

NOI Attachments

Procedure Description

Salt_Flat_ALL_BLM_SUBMITTAL_2026_01_20260105142458.pdf

Operator

I certify that the foregoing is true and correct. Title 18 U.S.C. Section 1001 and Title 43 U.S.C. Section 1212, make it a crime for any person knowingly and willfully to make to any department or agency of the United States any false, fictitious or fraudulent statements or representations as to any matter within its jurisdiction. Electronic submission of Sundry Notices through this system satisfies regulations requiring a

Operator Electronic Signature: SANDRA MUSALLAM

Signed on: JAN 05, 2026 02:25 PM

Name: OXY USA INCORPORATED

Title: Regulatory Engineer

Street Address: 5 GREENWAY PLAZA, SUITE 110

City: HOUSTON

State: TX

Phone: (713) 366-5106

Email address: SANDRA_MUSALLAM@OXY.COM

Field

Representative Name:

Street Address:

City:

State:

Zip:

Phone:

Email address:

NOTE: will need to send future additional full owner notification before MPFM sundries can be approved
AMENDMENT TO PLC 660C

WELL NAME	API	SURFACE LOCATION	POOL	POOL CODE	COMMENTS	WELL TEST METHOD	WAS FUTURE UTILIZATION OF MPFM INCLUDED IN JUSTIFICATION?
SALT FLAT CC 20 29 FED COM 071H	30-015-56779	D-20-24S-29E	PIERCE CROSSING; BONE SPRING	50371		MULTIPHASE FLOWMETER	NO
SALT FLAT CC 20 29 FED COM 072H	30-015-56780	D-20-24S-29E	PIERCE CROSSING; BONE SPRING	50371		MULTIPHASE FLOWMETER	NO
SALT FLAT CC 20 29 FED COM 073H	30-015-56781	D-20-24S-29E	PIERCE CROSSING; BONE SPRING	50371		MULTIPHASE FLOWMETER	NO
SALT FLAT CC 20 29 FED COM 001H	30-015-47559	N-17-24S-29E	PIERCE CROSSING; BONE SPRING	50371		TEST VESSEL	NO
SALT FLAT CC 20 29 FED COM 011H	30-015-49809	N-17-24S-29E	PIERCE CROSSING; BONE SPRING	50371		TEST VESSEL	NO
SALT FLAT CC 20 29 FED COM 033H	30-015-45082	M-17-24S-29E	PIERCE CROSSING; BONE SPRING	50371		TEST VESSEL	NO
SALT FLAT CC 20 29 FED COM 031H	30-015-45080	M-17-24S-29E	PURPLE SAGE; WOLFCAMP (GAS)	98220		TEST VESSEL	NO
SALT FLAT CC 20 29 FED COM 032H	30-015-45081	M-17-24S-29E	PURPLE SAGE; WOLFCAMP (GAS)	98220		TEST VESSEL	NO
SALT FLAT CC 20 29 FED COM 037H	30-015-46369	N-17-24S-29E	PURPLE SAGE; WOLFCAMP (GAS)	98220		TEST VESSEL	NO
SORO CC 19 30 FED COM 011H	30-015-56484	N-30-24S-29E	PIERCE CROSSING; BONE SPRING, SOUTH PIERCE CROSSING; BONE SPRING	96671 50371		TEST VESSEL	NO
SORO CC 19 30 FED COM 071H	30-015-56478	N-30-24S-29E	PIERCE CROSSING; BONE SPRING, SOUTH PIERCE CROSSING; BONE SPRING	96671 50371		TEST VESSEL	NO
SORO CC 19 30 FED COM 072H	30-015-56479	N-30-24S-29E	PIERCE CROSSING; BONE SPRING, SOUTH PIERCE CROSSING; BONE SPRING	96671 50371		TEST VESSEL	NO
SALT FLAT CC 20 29 FED COM 013H	30-015-47601	P-17-24S-29E	PIERCE CROSSING; BONE SPRING	50371		TEST VESSEL	NO
SALT FLAT CC 20 29 FED COM 014H	30-015-47600	P-17-24S-29E	PIERCE CROSSING; BONE SPRING	50371		TEST VESSEL	NO
SALT FLAT CC 20 29 FED COM 035H	30-015-45049	P-17-24S-29E	PIERCE CROSSING; BONE SPRING	50371		TEST VESSEL	NO
SALT FLAT CC 20 29 FED COM 074H	30-015-56911	P-17-24S-29E	PIERCE CROSSING; BONE SPRING	50371		MULTIPHASE FLOWMETER	NO
SALT FLAT CC 20 29 FED COM 075H	30-015-56912	P-17-24S-29E	PIERCE CROSSING; BONE SPRING	50371		MULTIPHASE FLOWMETER	NO
SALT FLAT CC 20 29 FED COM 076H	30-015-56914	P-17-24S-29E	PIERCE CROSSING; BONE SPRING	50371		MULTIPHASE FLOWMETER	NO
SALT FLAT CC 20 29 FED COM 034H	30-015-45048	P-17-24S-29E	PURPLE SAGE; WOLFCAMP (GAS)	98220		TEST VESSEL	NO
SALT FLAT CC 20 29 FED COM 036H	30-015-45050	P-17-24S-29E	PURPLE SAGE; WOLFCAMP (GAS)	98220		TEST VESSEL	NO
SALT FLAT CC 20 29 FED COM 038H	30-015-46399	N-17-24S-29E	PURPLE SAGE; WOLFCAMP (GAS)	98220		TEST VESSEL	NO
OXBOW CC 17 08 FED COM 035H	30-015-45087	P-17-24S-29E	PIERCE CROSSING; BONE SPRING PIERCE CROSSING; BONE SPRING, EAST CEDAR CANYON; BONE SPRING	50371 96473 11520		TEST VESSEL	NO
OXBOW CC 17 08 FED COM 043H	30-015-47765	P-17-24S-29E	PIERCE CROSSING; BONE SPRING PIERCE CROSSING; BONE SPRING, EAST CEDAR CANYON; BONE SPRING	50371 96473 11520		TEST VESSEL	NO
OXBOW CC 17 08 FED COM 044H	30-015-47764	P-17-24S-29E	PIERCE CROSSING; BONE SPRING PIERCE CROSSING; BONE SPRING, EAST CEDAR CANYON; BONE SPRING	50371 96473 11520		TEST VESSEL	NO
VAGABOND CC 08 17 FED COM 024H	30-015-47972	P-17-24S-29E	PIERCE CROSSING; BONE SPRING PIERCE CROSSING; BONE SPRING, EAST CEDAR CANYON; BONE SPRING	50371 96473 11520		TEST VESSEL	NO
VAGABOND CC 08 17 FED COM 025H	30-015-47974	P-17-24S-29E	PIERCE CROSSING; BONE SPRING PIERCE CROSSING; BONE SPRING, EAST CEDAR CANYON; BONE SPRING	50371 96473 11520		TEST VESSEL	NO
OXBOW CC 17 08 FED COM 034H	30-015-45086	P-17-24S-29E	PURPLE SAGE; WOLFCAMP (GAS)	98220		TEST VESSEL	NO
OXBOW CC 17 08 FED COM 038H	30-015-46401	N-17-24S-29E	PURPLE SAGE; WOLFCAMP (GAS)	98220		TEST VESSEL	NO
OXBOW CC 17 08 FED COM 036H	30-015-45088	P-17-24S-29E	PIERCE CROSSING; BONE SPRING PIERCE CROSSING; BONE SPRING, EAST CEDAR CANYON; BONE SPRING PURPLE SAGE; WOLFCAMP (GAS)	50371 96473 11520 98220	DHC 5222	TEST VESSEL	NO
OXBOW CC 17 08 FED COM 033H	30-015-45085	M-17-24S-29E	PIERCE CROSSING; BONE SPRING PIERCE CROSSING; BONE SPRING, EAST CEDAR CANYON; BONE SPRING	50371 96473 11520		TEST VESSEL	NO
OXBOW CC 17 08 FED COM 015H	30-015-48277	N-17-24S-29E	PIERCE CROSSING; BONE SPRING PIERCE CROSSING; BONE SPRING, EAST CEDAR CANYON; BONE SPRING	50371 96473 11520		TEST VESSEL	NO
OXBOW CC 17 08 FED COM 002H	30-015-48281	N-17-24S-29E	PIERCE CROSSING; BONE SPRING PIERCE CROSSING; BONE SPRING, EAST CEDAR CANYON; BONE SPRING	50371 96473 11520		TEST VESSEL	NO
OXBOW CC 17 08 FED COM 041H	30-015-48241	D-20-24S-29E	PIERCE CROSSING; BONE SPRING PIERCE CROSSING; BONE SPRING, EAST CEDAR CANYON; BONE SPRING	50371 96473 11520		TEST VESSEL	NO
OXBOW CC 17 08 FED COM 042H	30-015-48208	D-20-24S-29E	PIERCE CROSSING; BONE SPRING PIERCE CROSSING; BONE SPRING, EAST CEDAR CANYON; BONE SPRING	50371 96473 11520		TEST VESSEL	NO
VAGABOND CC 08 17 FED COM 022H	30-015-47978	N-17-24S-29E	PIERCE CROSSING; BONE SPRING PIERCE CROSSING; BONE SPRING, EAST CEDAR CANYON; BONE SPRING	50371 96473 11520		TEST VESSEL	NO
VAGABOND CC 08 17 FED COM 023H	30-015-47975	N-17-24S-29E	PIERCE CROSSING; BONE SPRING PIERCE CROSSING; BONE SPRING, EAST CEDAR CANYON; BONE SPRING	50371 96473 11520		TEST VESSEL	NO
SORO CC 19 30 FED COM 012H	30-015-56485	N-30-24S-29E	PIERCE CROSSING; BONE SPRING, SOUTH PIERCE CROSSING; BONE SPRING	96671 50371		TEST VESSEL	NO
SORO CC 19 30 FED COM 073H	30-015-56480	N-30-24S-29E	PIERCE CROSSING; BONE SPRING, SOUTH PIERCE CROSSING; BONE SPRING	96671 50371		TEST VESSEL	NO
SORO CC 19 30 FED COM 013H	30-015-56486	A-19-24S-29E	PIERCE CROSSING; BONE SPRING, SOUTH PIERCE CROSSING; BONE SPRING	96671 50371		TEST VESSEL	NO
SORO CC 19 30 FED COM 014H	30-015-56487	A-19-24S-29E	PIERCE CROSSING; BONE SPRING, SOUTH PIERCE CROSSING; BONE SPRING	96671 50371		TEST VESSEL	NO
SORO CC 19 30 FED COM 074H	30-015-56481	H-19-24S-29E	PIERCE CROSSING; BONE SPRING, SOUTH PIERCE CROSSING; BONE SPRING	96671 50371		TEST VESSEL	NO
SORO CC 19 30 FED COM 075H	30-015-56482	A-19-24S-29E	PIERCE CROSSING; BONE SPRING, SOUTH PIERCE CROSSING; BONE SPRING	96671 50371		TEST VESSEL	NO
SORO CC 19 30 FED COM 076H	30-015-56483	A-19-24S-29E	PIERCE CROSSING; BONE SPRING, SOUTH PIERCE CROSSING; BONE SPRING	96671 50371		TEST VESSEL	NO
OXBOW CC 17 08 FED COM 031H	30-015-45083	M-17-24S-29E	PURPLE SAGE; WOLFCAMP (GAS)	98220		TEST VESSEL	NO
OXBOW CC 17 08 FED COM 032H	30-015-45084	M-17-24S-29E	PURPLE SAGE; WOLFCAMP (GAS)	98220		TEST VESSEL	NO
OXBOW CC 17 08 FED COM 037H	30-015-46400	N-17-24S-29E	PURPLE SAGE; WOLFCAMP (GAS)	98220		TEST VESSEL	NO

Salt Flat Battery Train 3 Oil Commingle
Amendment to PLC 660C
SLO Notification Confirmation

Tracking Number:

9414811898765439943472



Copy



Add to Informed Delivery

Latest Update

Your item was picked up at the post office at 7:48 am on January 13, 2026 in SANTA FE, NM 87501.

Get More Out of USPS Tracking:



USPS Tracking Plus[®]



Delivered

Delivered, Individual Picked Up at Post Office

SANTA FE, NM 87501

January 13, 2026, 7:48 am

[See All Tracking History](#)

[What Do USPS Tracking Statuses Mean?](#)

From: [Musallam, Sandra C](#)
To: [Clelland, Sarah, EMNRD](#)
Subject: [EXTERNAL] Re: Supplemental Documents Action ID 537196 Salt Flat Battery Train 3 Oil Commingle
Date: Wednesday, March 18, 2026 5:40:05 PM
Attachments: [SLO SF TR3 Notification Confirmation 2026 01.pdf](#)
[Salt Flat ALL AFMSS SUBMITTAL Sundry 2026 01.pdf](#)
[Salt Flat TR3 WELLS NMOCD 2026 03.xlsx](#)

CAUTION: This email originated outside of our organization. Exercise caution prior to clicking on links or opening attachments.

Hello Sarah,

Attached are the **updated** supplemental documents for Action ID 537196 Salt Flat Battery Train 3 Oil Commingle.

- 1). SLO notification confirmation
- 2). BLM AFMSS submittal
- 3). Spreadsheet with well name, API, pool, pool code, well test measurement type; correct pools have been approved by OCD

Please note that Well Test Accuracy Certification Letter and economic justification page are included in the packet uploaded to the NMOCD site.

THANK YOU!

Sandra Musallam
Regulatory Engineer
713-366-5106 (office)
713-504-8577 (cell)

From: Musallam, Sandra C <Sandra_Musallam@oxy.com>
Sent: Wednesday, January 14, 2026 4:06 PM
To: Clelland, Sarah, EMNRD <sarah.clelland@emnrn.nm.gov>
Subject: Supplemental Documents Action ID 537196 Salt Flat Battery Train 3 Oil Commingle

Hello Sarah,

Attached are the supplemental documents for Action ID 537196 Salt Flat Battery Train 3 Oil Commingle.

- 1). SLO notification confirmation
- 2). BLM AFMSS submittal
- 3). Spreadsheet with well name, API, pool, pool code, well test measurement type
- 4). OCD Action IDs for dual pool sundry submittal for SORO wells

Please note that Well Test Accuracy Certification Letter and economic justification page are included in the packet uploaded to the NMOCD site.

THANK YOU!
Sandra Musallam
Regulatory Engineer
713-366-5106 (office)
713-504-8577 (cell)

From: [Musallam, Sandra C](#)
To: [Clelland, Sarah, EMNRD](#)
Cc: [Leung, Steven A](#); [McClure, Dean, EMNRD](#); [Rikala, Ward, EMNRD](#)
Subject: [EXTERNAL] OXY Expedited Commingle Request 2026 03 18
Date: Wednesday, March 18, 2026 5:34:38 PM
Attachments: [SALT FLAT TR3 OIL ALL NMOCD 2026 03.pdf](#)

CAUTION: This email originated outside of our organization. Exercise caution prior to clicking on links or opening attachments.

Hello Sarah,

Attached is OXY's expedited surface commingle request for the Salt Flat Battery Train 3. New wells are being added, trains are being consolidated, and the battery will also utilize multi-phase flow meters for well testing.

- **Salt Flat Battery Train 3 Oil Commingle**
 - Amendment to PLC 660C
 - Action ID 537196
 - Estimated utilization date of 04/10/26
 - Adds new Salt Flat wells and also consolidates wells from Trains 1, 2 and 4
 - Incorporates use of multi-phase flow meters for well testing
 - Supersedes PLC 658B (current Commingle Order for Train 1) and PLC 659A (current Commingle Order for Train 2) and PLC 661B (current Commingle Order for Train 4)
 - **Updated commingle packet to reflect pool approval from OCD is included (original expedited request from 12/26/25 was rescinded to allow for C102 pool approval from OCD)**

- **Cedar Canyon Area Gas Commingle**
 - Amendment to PLC 750I
 - Action ID 537161
 - Estimated utilization date of 04/10/26
 - Incorporate use of multi-phase flow meters for well testing

- **Supplemental Documents**
 - I will submit to you in a separate email since the Salt Flat Oil Commingle packet is fairly large.

As always, THANK YOU!

Sandra Musallam
Regulatory Engineer
713-366-5106 (office)
713-504-8577 (cell)

District I
1625 N. French Drive, Hobbs, NM 88240
District II
811 S. First St., Artesia, NM 88210
District III
1000 Rio Brazos Road, Aztec, NM 87410
District IV
1220 S. St Francis Dr, Santa Fe, NM
87505

State of New Mexico
Energy, Minerals and Natural Resources Department

Form C-107-B
Revised August 1, 2011

OIL CONSERVATION DIVISION
1220 S. St Francis Drive
Santa Fe, New Mexico 87505

Submit the original
application to the Santa Fe
office with one copy to the
appropriate District Office.

APPLICATION FOR SURFACE COMMINGLING (DIVERSE OWNERSHIP)

OPERATOR NAME: OXY USA INC
OPERATOR ADDRESS: 5 GREENWAY PLAZA SUITE 110, HOUSTON, TX 77046

APPLICATION TYPE:

Pool Commingling Lease Commingling Pool and Lease Commingling Off-Lease Storage and Measurement (Only if not Surface Commingled)

LEASE TYPE: Fee State Federal

Is this an Amendment to existing Order? Yes No If "Yes", please include the appropriate Order No. PLC-660C
Have the Bureau of Land Management (BLM) and State Land office (SLO) been notified in writing of the proposed commingling
Yes No

(A) POOL COMMINGLING
Please attach sheets with the following information

Table with 6 columns: (1) Pool Names and Codes, Gravities / BTU of Non-Commingled Production, Calculated Gravities / BTU of Commingled Production, Calculated Value of Commingled Production, Volumes. Row 1: SEE ATTACHED.

(2) Are any wells producing at top allowables? Yes No
(3) Has all interest owners been notified by certified mail of the proposed commingling? Yes No.
(4) Measurement type: Metering Other (Specify) WELL TEST
(5) Will commingling decrease the value of production? Yes No If "yes", describe why commingling should be approved

(B) LEASE COMMINGLING
Please attach sheets with the following information

(1) Pool Name and Code.
(2) Is all production from same source of supply? Yes No
(3) Has all interest owners been notified by certified mail of the proposed commingling? Yes No
(4) Measurement type: Metering Other (Specify)

(C) POOL and LEASE COMMINGLING
Please attach sheets with the following information

(1) Complete Sections A and E.

(D) OFF-LEASE STORAGE and MEASUREMENT
Please attached sheets with the following information

(1) Is all production from same source of supply? Yes No
(2) Include proof of notice to all interest owners.

(E) ADDITIONAL INFORMATION (for all application types)
Please attach sheets with the following information

(1) A schematic diagram of facility, including legal location.
(2) A plat with lease boundaries showing all well and facility locations. Include lease numbers if Federal or State lands are involved.
(3) Lease Names, Lease and Well Numbers, and API Numbers.

I hereby certify that the information above is true and complete to the best of my knowledge and belief.

SIGNATURE: [Signature] TITLE: REGULATORY ENGINEER DATE: 12/16/2025
TYPE OR PRINT NAME SANDRA MUSALLAM TELEPHONE NO.: (713) 366-5106
E-MAIL ADDRESS: SANDRA_MUSALLAM@OXY.COM

RECEIVED:	REVIEWER:	TYPE:	APP NO:
-----------	-----------	-------	---------

ABOVE THIS TABLE FOR OCD DIVISION USE ONLY

NEW MEXICO OIL CONSERVATION DIVISION
 - Geological & Engineering Bureau -
 1220 South St. Francis Drive, Santa Fe, NM 87505



ADMINISTRATIVE APPLICATION CHECKLIST

THIS CHECKLIST IS MANDATORY FOR ALL ADMINISTRATIVE APPLICATIONS FOR EXCEPTIONS TO DIVISION RULES AND REGULATIONS WHICH REQUIRE PROCESSING AT THE DIVISION LEVEL IN SANTA FE

Applicant: OXY USA INC. **OGRID Number:** 16696
Well Name: OXBOW CC 17 08 FED COM #031H & MULTIPLE **API:** 30-015-45083 & MULTIPLE
Pool: PURPLE SAGE; WOLFCAMP & MULTIPLE **Pool Code:** 98220 & MULTIPLE

SUBMIT ACCURATE AND COMPLETE INFORMATION REQUIRED TO PROCESS THE TYPE OF APPLICATION INDICATED BELOW

- 1) **TYPE OF APPLICATION:** Check those which apply for [A]
 A. Location – Spacing Unit – Simultaneous Dedication
 NSL NSP (PROJECT AREA) NSP (PRORATION UNIT) SD

- B. Check one only for [I] or [II]
 [I] Commingling – Storage – Measurement
 DHC CTB PLC PC OLS OLM AMENDMENT TO PLC 660C
 [II] Injection – Disposal – Pressure Increase – Enhanced Oil Recovery
 WFX PMX SWD IPI EOR PPR

- 2) **NOTIFICATION REQUIRED TO:** Check those which apply.
 A. Offset operators or lease holders
 B. Royalty, overriding royalty owners, revenue owners
 C. Application requires published notice
 D. Notification and/or concurrent approval by SLO
 E. Notification and/or concurrent approval by BLM
 F. Surface owner
 G. For all of the above, proof of notification or publication is attached, and/or,
 H. No notice required

FOR OCD ONLY

Notice Complete

Application Content Complete

3) **CERTIFICATION:** I hereby certify that the information submitted with this application for administrative approval is **accurate** and **complete** to the best of my knowledge. I also understand that **no action** will be taken on this application until the required information and notifications are submitted to the Division.

Note: Statement must be completed by an individual with managerial and/or supervisory capacity.

SANDRA MUSALLAM

Print or Type Name

Signature

12/16/2025
Date

713-366-5106
Phone Number

SANDRA_MUSALLAM@OXY.COM
e-mail Address

APPLICATION FOR POOL LEASE COMMINGLING AND OFF-LEASE STORAGE, MEASUREMENT & SALES Commingling Proposal for Oil Production at the Salt Flat CTB Train 3

OXY USA INC requests to amend PLC 660C for pool lease commingling and off-lease storage, measurement and sales of oil production at the Salt Flat CTB Train 3 (C 20 T24S R29E). Wells to be added are listed below. This commingling proposal will supersede PLC 658B, PLC 659A and PLC 661B which are the current oil Commingling Orders for the wells to be added to Train 3.

This commingling request includes the current and future wells in the pools and leases/CAs listed below.

Wells to be added:

**CA NMNM105789358 : W/2 SEC 20 & 29 : LEASES NMNM017224, NMNM094651, NMNM053229
POOL: PIERCE CROSSING; BONE SPRING (50371)**

WELL NAME	API	SURFACE LOCATION	DATE ONLINE	OIL BOPD	GRAVITY API	GAS MSCFD	BTU/ CF	WATER BWPD
*SALT FLAT CC 20 29 FED COM 071H	30-015-56779	D-20-24S-29E	APR 2026	915	44.4	2,940	1235	1375
*SALT FLAT CC 20 29 FED COM 072H	30-015-56780	D-20-24S-29E	APR 2026	915	44.4	2,940	1235	1375
*SALT FLAT CC 20 29 FED COM 073H	30-015-56781	D-20-24S-29E	APR 2026	915	44.4	2,940	1235	1375
SALT FLAT CC 20 29 FED COM 001H	30-015-47559	N-17-24S-29E	DEC 2022	97	44.4	1,760	1230	282
SALT FLAT CC 20 29 FED COM 011H	30-015-49809	N-17-24S-29E	DEC 2022	146	44.4	1,925	1227	365
SALT FLAT CC 20 29 FED COM 033H	30-015-45082	M-17-24S-29E	MAR 2020	53	44.4	554	1255	452

*Production estimates are average of first 6-month volumes

**CA NMNM105789357 : W/2 SEC 20 & 29 : LEASES NMNM017224, NMNM094651, NMNM053229
POOL: PURPLE SAGE; WOLFCAMP (GAS) 98220**

WELL NAME	API	SURFACE LOCATION	DATE ONLINE	OIL BOPD	GRAVITY API	GAS MSCFD	BTU/ CF	WATER BWPD
SALT FLAT CC 20 29 FED COM 031H	30-015-45080	M-17-24S-29E	MAR 2020	77	44.4	565	1254	454
SALT FLAT CC 20 29 FED COM 032H	30-015-45081	M-17-24S-29E	MAR 2020	47	44.4	610	1262	245
SALT FLAT CC 20 29 FED COM 037H	30-015-46369	N-17-24S-29E	MAR 2020	46	44.4	566	1245	287

**CA PENDING : W/2 W/2 SEC 19 & 30 : LEASES NMNM107384, NMNM017224
POOL: PIERCE CROSSING; BONE SPRING, SOUTH (96671)**

Pool will be updated to also include Pierce Crossing; Bone Spring (50371) once BLM approval is received and C-103A is submitted to OCD

WELL NAME	API	SURFACE LOCATION	DATE ONLINE	OIL BOPD	GRAVITY API	GAS MSCFD	BTU/ CF	WATER BWPD
SORO CC 19 30 FED COM 011H	30-015-56484	N-30-24S-29E	OCT 2025	900	44.4	5,800	1235	2,200
SORO CC 19 30 FED COM 071H	30-015-56478	N-30-24S-29E	OCT 2025	1,000	44.4	2,900	1235	800
SORO CC 19 30 FED COM 072H	30-015-56479	N-30-24S-29E	OCT 2025	1,100	44.4	3,100	1235	900

*Production estimates are average of first 6-month volumes

CA NMNM105798272 : E/2 SEC 20 & 29 : NMNM102914, NMNM096222, NMNM119273, NMNM094651, NMNM121952, NMNM053229, NMNM054289, FEE

POOL: PIERCE CROSSING; BONE SPRING (50371)

WELL NAME	API	SURFACE LOCATION	DATE ONLINE	OIL BOPD	GRAVITY API	GAS MSCFD	BTU/ CF	WATER BWPD
SALT FLAT CC 20 29 FED COM 013H	30-015-47601	P-17-24S-29E	DEC 2022	114	45.0	2,150	1254	413
SALT FLAT CC 20 29 FED COM 014H	30-015-47600	P-17-24S-29E	DEC 2022	168	45.0	2,302	1202	359
SALT FLAT CC 20 29 FED COM 035H	30-015-45049	P-17-24S-29E	FEB 2020	36	45.0	345	1242	450
*SALT FLAT CC 20 29 FED COM 074H	30-015-56911	P-17-24S-29E	APR 2026	915	45.0	2,940	1235	1,375
*SALT FLAT CC 20 29 FED COM 075H	30-015-56912	P-17-24S-29E	APR 2026	915	45.0	2,940	1235	1,375
*SALT FLAT CC 20 29 FED COM 076H	30-015-56914	P-17-24S-29E	APR 2026	915	45.0	2,940	1235	1,375

*Production estimates are average of first 6-month volumes

CA NMNM105767922 : E/2 SEC 20 & 29 : NMNM102914, NMNM096222, NMNM119273, NMNM094651, NMNM121952, NMNM053229, NMNM054289, FEE

POOL: PURPLE SAGE; WOLFCAMP (GAS) 98220

WELL NAME	API	SURFACE LOCATION	DATE ONLINE	OIL BOPD	GRAVITY API	GAS MSCFD	BTU/ CF	WATER BWPD
SALT FLAT CC 20 29 FED COM 034H	30-015-45048	P-17-24S-29E	FEB 2020	45	45.0	625	1287	334
SALT FLAT CC 20 29 FED COM 036H	30-015-45050	P-17-24S-29E	NOV 2020	62	45.0	527	1244	352
SALT FLAT CC 20 29 FED COM 038H	30-015-46399	N-17-24S-29E	FEB 2020	60	45.0	1,674	1243	602

CA NMNM 105803225 : E/2 SEC 08 & 17 : NMNM102913, NMNM117120, NMNM094651, FEE

POOLS: PIERCE CROSSING; BONE SPRING (50371), PIERCE CROSSING; BONE SPRING, EAST (96473), CEDAR CANYON; BONE SPRING (11520)

WELL NAME	API	SURFACE LOCATION	DATE ONLINE	OIL BOPD	GRAVITY API	GAS MSCFD	BTU/ CF	WATER BWPD
OXBOW CC 17 08 FED COM 035H	30-015-45087	P-17-24S-29E	MAR 2020	121	44.7	1,710	1273	391
OXBOW CC 17 08 FED COM 043H	30-015-47765	P-17-24S-29E	AUG 2024	296	44.7	1,745	1280	271
OXBOW CC 17 08 FED COM 044H	30-015-47764	P-17-24S-29E	AUG 2024	333	44.7	1,484	1281	164
VAGABOND CC 08 17 FED COM 024H	30-015-47972	P-17-24S-29E	OCT 2021	53	44.7	134	1267	330
VAGABOND CC 08 17 FED COM 025H	30-015-47974	P-17-24S-29E	OCT 2021	73	44.7	228	1267	259

CA NMNM105759893 : E/2 SEC 08 & 17 : NMNM102913, NMNM117120, NMNM094651, FEE

POOL: PURPLE SAGE; WOLFCAMP (GAS) 98220

WELL NAME	API	SURFACE LOCATION	DATE ONLINE	OIL BOPD	GRAVITY API	GAS MSCFD	BTU/ CF	WATER BWPD
OXBOW CC 17 08 FED COM 034H	30-015-45086	P-17-24S-29E	MAR 2020	52	44.7	276	1256	271
OXBOW CC 17 08 FED COM 038H	30-015-46401	N-17-24S-29E	MAR 2020	51	44.7	462	1254	441

DHC 5222 (Downhole Commingle)

CA NMNM 105803225 & NMNM105759893 : E/2 SEC 08 & 17 : NMNM102913, NMNM117120, NMNM094651, FEE

POOLS: PIERCE CROSSING; BONE SPRING (50371), PIERCE CROSSING; BONE SPRING, EAST (96473), CEDAR CANYON; BONE SPRING (11520), PURPLE SAGE; WOLFCAMP (GAS) 98220

WELL NAME	API	SURFACE LOCATION	DATE ONLINE	OIL BOPD	GRAVITY API	GAS MSCFD	BTU/ CF	WATER BWPD
OXBOW CC 17 08 FED COM 036H	30-015-45088	P-17-24S-29E	MAR 2020	146	44.7	1,549	1260	434

Existing Wells:

**CA NMNM 105823334 : W/2 SEC 08 & 17 : LEASES NMNM117120, NMNM102913, NMLC065970C, NMNM094651, FEE
 POOLS: PIERCE CROSSING; BONE SPRING (50371), PIERCE CROSSING; BONE SPRING, EAST (96473), CEDAR CANYON; BONE SPRING (11520)**

WELL NAME	API	SURFACE LOCATION	DATE ONLINE	OIL BOPD	GRAVITY API	GAS MSCFD	BTU/ CF	WATER BWPD
OXBOW CC 17 08 FED COM 033H	30-015-45085	M-17-24S-29E	MAR 2020	34	44.9	340	1256	323
OXBOW CC 17 08 FED COM 015H	30-015-48277	N-17-24S-29E	JUN 2023	108	44.9	1,783	1256	269
OXBOW CC 17 08 FED COM 002H	30-015-48281	N-17-24S-29E	MAY 2023	178	44.9	1,459	1245	632
OXBOW CC 17 08 FED COM 041H	30-015-48241	D-20-24S-29E	AUG 2024	406	44.9	2,370	1269	433
OXBOW CC 17 08 FED COM 042H	30-015-48208	D-20-24S-29E	AUG 2024	278	44.9	1,578	1241	234
VAGABOND CC 08 17 FED COM 022H	30-015-47978	N-17-24S-29E	OCT 2021	84	44.9	426	1261	391
VAGABOND CC 08 17 FED COM 023H	30-015-47975	N-17-24S-29E	OCT 2021	49	44.9	212	1257	200

POOLS: PIERCE CROSSING; BONE SPRING, SOUTH (96671)

Pool will be updated to also include Pierce Crossing; Bone Spring (50371) once BLM approval is received and C-103A is submitted to OCD

WELL NAME	API	SURFACE LOCATION	DATE ONLINE	OIL BOPD	GRAVITY API	GAS MSCFD	BTU/ CF	WATER BWPD
CA PENDING: E/2 W/2 SEC 19 & 30 : NMNM017224, NMNM107384, L064252								
SORO CC 19 30 FED COM 012H	30-015-56485	N-30-24S-29E	OCT 2025	900	44.9	5,500	1235	2,100
SORO CC 19 30 FED COM 073H	30-015-56480	N-30-24S-29E	OCT 2025	1,000	44.9	3,000	1235	850
CA PENDING: E/2 SEC 19 & 30 : NMNM017224, NMNM107384, L064252								
SORO CC 19 30 FED COM 013H	30-015-56486	A-19-24S-29E	OCT 2025	900	44.9	5,500	1235	2,100
SORO CC 19 30 FED COM 014H	30-015-56487	A-19-24S-29E	OCT 2025	750	44.9	4,500	1235	1,800
SORO CC 19 30 FED COM 074H	30-015-56481	H-19-24S-29E	OCT 2025	1,000	44.9	3,000	1235	850
SORO CC 19 30 FED COM 075H	30-015-56482	A-19-24S-29E	OCT 2025	1,000	44.9	3,000	1235	850
SORO CC 19 30 FED COM 076H	30-015-56483	A-19-24S-29E	OCT 2025	1,000	44.9	3,000	1235	850

***Production estimates are average of first 6-month volumes**

**CA NMNM105823335 : W/2 SEC 08 & 17 : LEASES NMNM117120, NMNM102913, NMLC065970C, NMNM094651, FEE
 POOL: PURPLE SAGE; WOLFCAMP GAS (98220)**

WELL NAME	API	SURFACE LOCATION	DATE ONLINE	OIL BOPD	GRAVITY API	GAS MSCFD	BTU/ CF	WATER BWPD
OXBOW CC 17 08 FED COM 031H	30-015-45083	M-17-24S-29E	MAR 2020	74	44.9	506	1255	520
OXBOW CC 17 08 FED COM 032H	30-015-45084	M-17-24S-29E	MAR 2020	45	44.9	396	1259	340
OXBOW CC 17 08 FED COM 037H	30-015-46400	N-17-24S-29E	MAR 2020	44	44.9	415	1257	338

Process Description:

Production is sent through three-phase production separators. After separation, the oil stream flows through line-heaters then to heater-treaters before being sent to vapor recovery towers. Oil then flows to the LACT units, which serve as the point of royalty payment.

Oil production is allocated back to each well based on well test. For testing purposes, the facility utilizes API approved meters to ensure the allocation production to each well shall be done accurately. Test vessels are equipped with an oil

turbine meter, water turbine meter and gas orifice meter. OXY's multiphase flowmeters (approved per Order SCM-900) partially separate gas from combined oil and water stream and are equipped with a Coriolis meter, water-cut meter and gas orifice meter. Some wells will utilize multiphase flowmeters while others will utilize test vessels.

All wells are tested daily prior to Range 1 of decline and are tested at least three times per month during Range 1 of decline. When Range 2 decline is started, the wells are tested at least twice per month. Wells are tested at least once per month when Range 3 of decline is started. All SORO wells are in Range 1 of decline. All other currently producing wells are in Range 3 of decline. The Salt Flat wells to be drilled will be tested daily prior to Range 1 then adhere to the aforementioned well testing frequency per Range.

Gas production from the wells is combined after the production separators. Gas production then flows through orifice meters which serve as the gas FMPs for the purpose of BLM royalty payment, then sent through a gas scrubber before being sent to sales. Gas production is allocated back to each well based on the aforementioned well testing guidelines. Gas commingling downstream of the aforementioned facility gas FMP meters is handled through PLC 750H/I.

All water from the Salt Flat CTB is sent to the Cedar Canyon SWD Integration System.

Additional Application Components:

The flow of production is shown in detail on the enclosed facility diagram. Also enclosed is a map detailing the lease boundaries, well and battery locations.

The oil and gas meters will be calibrated on a regular basis per API, NMOCD, and BLM specifications, along with manufacturer's recommendations in accordance with Order SCM-900.

Pursuant to Statewide rule 19.15.12.10(C)(4)(g) OXY USA INC requests the option to include additional pools or leases within the defined parameters set forth in the Order for future additions.

Commingling will not reduce the individual wells' production value or otherwise adversely affect the interest owners. It is the most effective means of producing the reserves.

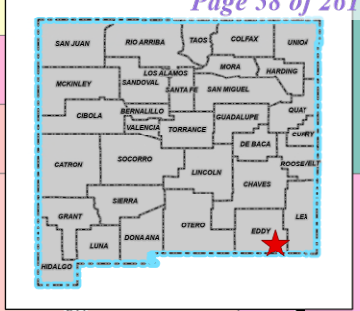
The surface commingle application will be submitted separately for approval per NMOCD, SLO and BLM regulations.

OXY USA INC understands the requested approval will not constitute the granting of any right-of-way or construction rights not granted by the lease instrument.

SALT FLAT / OXBOW WELLS

Project: NAD27
Scale: 1:22,000
Last Update: 4/11/2025
Author: yym

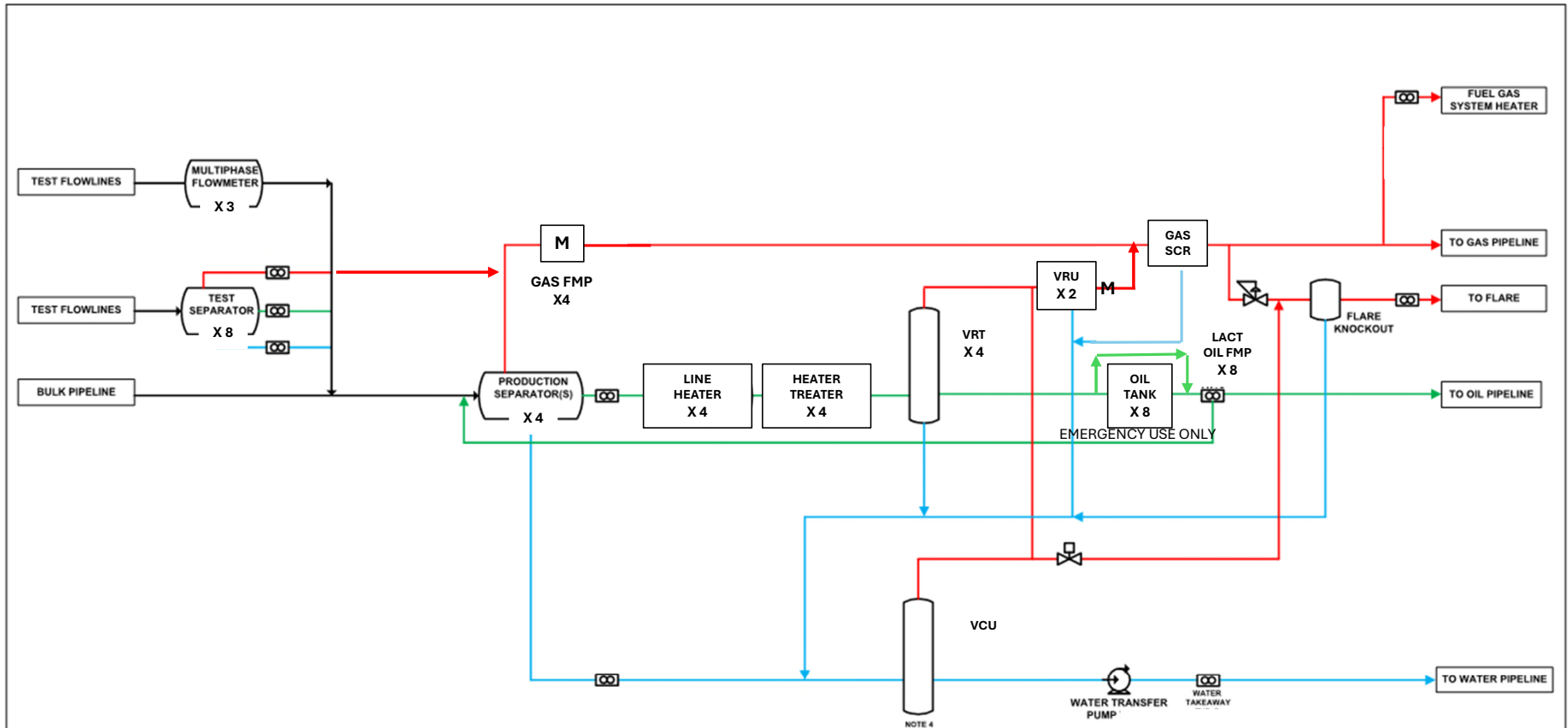
Disclaimer: These illustrations, aerial photos, all notations and depictions thereon, and any related information ("Data") are the confidential property of Occidental Petroleum Corporation and its affiliates and may not be reproduced, used or distributed without the written permission of Occidental Petroleum Corporation. This Data is provided as a courtesy and is intended to be used for general informational purposes only. Occidental Petroleum Corporation makes no representations regarding the Data and disclaims any and all warranties and express warranties regarding the accuracy, completeness, suitability, or fitness for a particular purpose of the Data. Anyone viewing the Data should independently verify it prior to taking any action. ANY RELIANCE ON THE DATA FOR ANY PURPOSE WHATSOEVER IS AT THE SOLE RISK OF THE PARTY SO RELYING.



- CA NMMN105823334 BS
OXBOW 33H, 15H, 2H, 41H, 42H
VAGABOND 22H, 23H
- CA NMMN105823335 WC
OXBOW 31H, 32H, 37H
- CA PENDING BS
SORO 13H, 14H, 74H, 75H, 76H
- CA PENDING BS
SORO 12H, 73H
- CA PENDING BS
SORO 11H, 71H, 72H

- CA NMMN105789358 BS
SALT FLAT 1H, 11H, 33H, 71H, 72H, 73H
- CA NMMN105789357 WC
SALT FLAT 31H, 32H, 37H
- CA NMMN105798272 BS
SALT FLAT 13H, 14H, 35H, 74H, 75H, 76H
- CA NMMN105767922 WC
SALT FLAT 34H, 36H, 38H
- CA NMMN105803225 BS
OXBOW 35H, 36H, 43H, 44H
VAGABOND 24H, 25H
- CA NMMN105759893 WC
OXBOW 34H, 38H, 36H

- Legend:**
- Salt Flat CTB
 - - Wells



NOTES	
	THREE PHASE PRODUCTION
	GAS
	OIL
	WATER
NOTES:	

REVISION LOG						
NO.	DATE	DESCRIPTION	BY	CHK	APP	
A						
B						
C						
D						
E						
F						
G						

ENGINEERING RECORD	
BY	DATE
DRN:	
DES:	
CHK:	
APP:	
AFE:	

FACILITY SCHEMATIC
SALT FLAT BATTERY
 NMNM017224
 C 20 T24S R29E
 EDDY COUNTY, NM

OXY USA INC.

Rec'd 5/7/20 - NMOCD

Received by OGD: 7/7/2022 10:52:57 AM

Page 2 of

Received by OGD: 10/5/2023 2:08:49 PM

Page 14 of 38

State of New Mexico
 Energy, Minerals & Natural Resources Department
 OIL CONSERVATION DIVISION
 1220 South St. Francis Dr.
 Santa Fe, NM 87505

Form C-102
 Revised August 1, 2011
 Submit one copy to appropriate
 District Office

AMENDED REPORT
 (As-Drilled)

State of New Mexico
 Energy, Minerals & Natural Resources Department
 OIL CONSERVATION DIVISION
 1220 South St. Francis Dr.
 Santa Fe, NM 87505

Form C-102
 Revised August 1, 2011
 Submit one copy to appropriate
 District Office

AMENDED REPORT

State of New Mexico
 Energy, Minerals & Natural Resources Department
 OIL CONSERVATION DIVISION
 1220 South St. Francis Dr.
 Santa Fe, NM 87505

Form C-102 Revised August 1, 2011
 Submit one copy to appropriate
 District Office

AMENDED REPORT

WELL LOCATION AND ACREAGE DEDICATION PLAT

API Number 30-015-45086	Well Code 98220	Well Name Purple Sage Wolfcamp
Property Code 321633	Property Name OXBOW CC "17-B" FEDERAL COM	Well Number 34H
OCGRD No. 16696	Operator Name OXY USA INC.	Elevation 2925.6'

Surface Location

UL or lot no.	Section	Township	Range	Let Sid	Feet from the	North-South line	Feet from the	East-West line	County
P	17	24 SOUTH	29 EAST, N.M.P.M.		601'	SOUTH	1271'	EAST	EDDY

WELL LOCATION AND ACREAGE DEDICATION PLAT

API Number 30-015-45087	Well Code 5037196473/11520	Well Name PIERCE CROSSING BONE SPRING/PIERCE CROSSING BONE SPRING EAST/ CEDAR CANYON BONE SPRING
Property Code 321633	Property Name OXBOW CC "17-B" FEDERAL COM	Well Number 35H
OCGRD No. 16696	Operator Name OXY USA INC.	Elevation 2926.5'

Surface Location

UL or lot no.	Section	Township	Range	Let Sid	Feet from the	North-South line	Feet from the	East-West line	County
P	17	24 SOUTH	29 EAST, N.M.P.M.		601'	SOUTH	1236'	EAST	EDDY

WELL LOCATION AND ACREAGE DEDICATION AS-DRILLED PLAT

Well Number 30-015-45088	Well Code 86473	Well Name PIERCE CROSSING; BONE SPRING, EAST	36H
Property Code 321633	Property Name OXBOW CC "17-B" FEDERAL COM	Well Number 36H	Elevation 2927'
OCGRD No. 16696	Operator Name OXY USA INC.	Elevation 2927'	

Surface Location

UL or lot no.	Section	Township	Range	Let Sid	Feet from the	North-South line	Feet from the	East-West line	County
P	17	24S	29E		602'	SOUTH	1202'	EAST	EDDY

Bottom Hole Location If Different From Surface

UL or lot no.	Section	Township	Range	Let Sid	Feet from the	North-South line	Feet from the	East-West line	County
160	A	24S	29E			NORTH	527'	EAST	EDDY

Bottom Hole Location If Different From Surface

UL or lot no.	Section	Township	Range	Let Sid	Feet from the	North-South line	Feet from the	East-West line	County
B	B	24 SOUTH	29 EAST, N.M.P.M.		20'	NORTH	1010'	EAST	EDDY

Dedicated Acres

640	Y	Order No. NSL-7442	Consolidation Code LTP-369 FWL 1652 FEL
-----	---	-----------------------	--

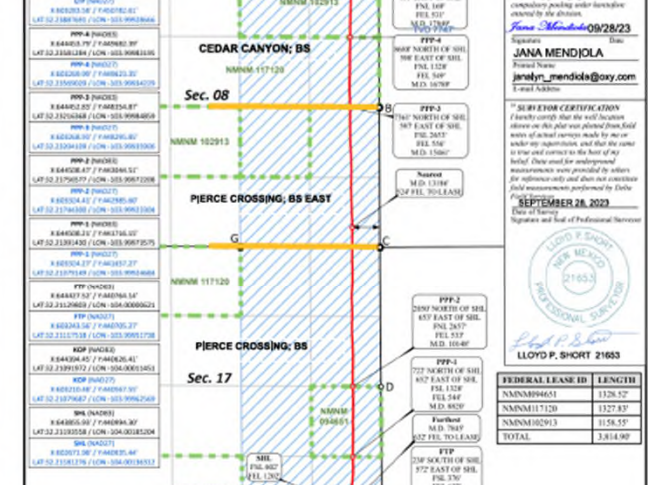


Bottom Hole Location If Different From Surface

UL or lot no.	Section	Township	Range	Let Sid	Feet from the	North-South line	Feet from the	East-West line	County
B	B	24 SOUTH	29 EAST, N.M.P.M.		20'	NORTH	1010'	EAST	EDDY

Dedicated Acres

640	Y	Order No. NSL-7442	Consolidation Code LTP-369 FWL 1652 FEL
-----	---	-----------------------	--

No allowable will be assigned to this completion until all interests have been consolidated or a non-standard unit has been approved by the division.



Released to Imaging: 7/14/2022 1:32:20 PM

Released to Imaging: 10/25/2023 12:56:43 PM

Received by OCD: 10/5/2023 2:08:49 PM

Page 9 of 30

State of New Mexico
 Energy, Minerals & Natural Resources Department
 OIL CONSERVATION DIVISION
 1220 South St. Francis Dr.
 Santa Fe, NM 87505

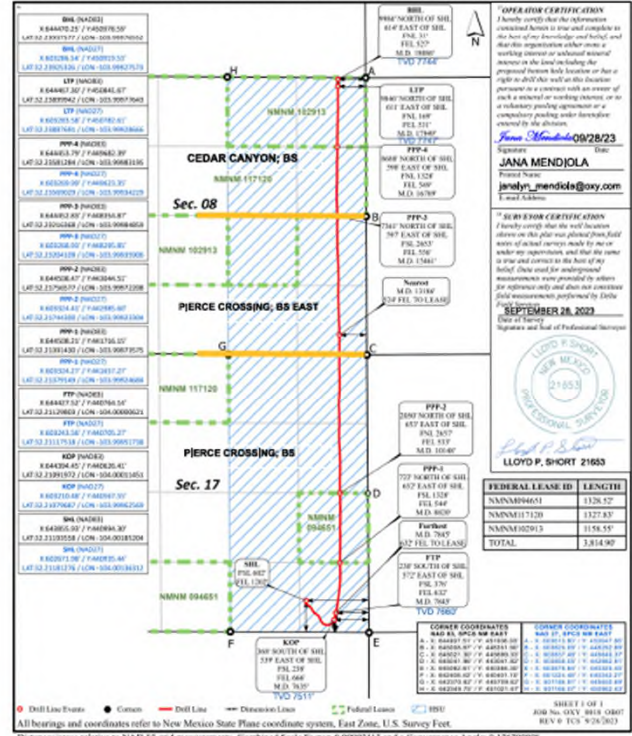
Form C-102
 Revised August 1, 2011
 Submit one copy to appropriate District Office

AMENDED REPORT

WELL LOCATION AND ACERAGE DEDICATION AS-DRILLED PLAT		36H	
30-015-45088	60371	PIERCE CROSSING; BONE SPRING	
321633		OXBOW CC 17 & FEDERAL COM	
16696		OXY USA INC.	2927'

Surface Location									
17	24S	29E	602	SOUTH	1202'	EAST	EDDY		
Bottom Hole Location If Different From Surface									
A	8	24S	29E	31	NORTH	527'	EAST	EDDY	
Elevation: 2927'									

No allowable will be assigned to this completion until all interests have been consolidated or a non-standard unit has been approved by the division.



Distances/areas relative to NAD 83 grid measurements. Combined Scale Factor: 0.99992113 and a Convergence Angle: 0.17670000'

Released by Imaging: 10/23/2023 12:58:49 PM

Page 12 of 30

State of New Mexico
 Energy, Minerals & Natural Resources Department
 OIL CONSERVATION DIVISION
 1220 South St. Francis Dr.
 Santa Fe, NM 87505


Form C-102
 Revised August 1, 2011
 Submit one copy to appropriate District Office

AMENDED REPORT
 (As-Drilled)

WELL LOCATION AND ACERAGE DEDICATION PLAT									
30-015-45088		11520		CEDAR CANYON; BONE SPRING		36H			
321633				OXBOW CC 17 & FEDERAL COM					
16696				OXY USA INC.		2927'			

Surface Location									
17	24	29E	601	SOUTH	1201'	EAST	EDDY		
Bottom Hole Location If Different From Surface									
A	B	24	29E	601	NORTH	540'	EAST	EDDY	
Elevation: 2927'									

No allowable will be assigned to this completion until all interests have been consolidated or a non-standard unit has been approved by the division.



Distances/areas relative to NAD 83 grid measurements. Combined Scale Factor: 0.99992113 and a Convergence Angle: 0.17670000'

Released by Imaging: 10/23/2023 12:58:49 PM

Received by OCD: 10/5/2023 2:08:49 PM

Page 10 of 30

State of New Mexico
 Energy, Minerals & Natural Resources Department
 OIL CONSERVATION DIVISION
 1220 South St. Francis Dr.
 Santa Fe, NM 87505

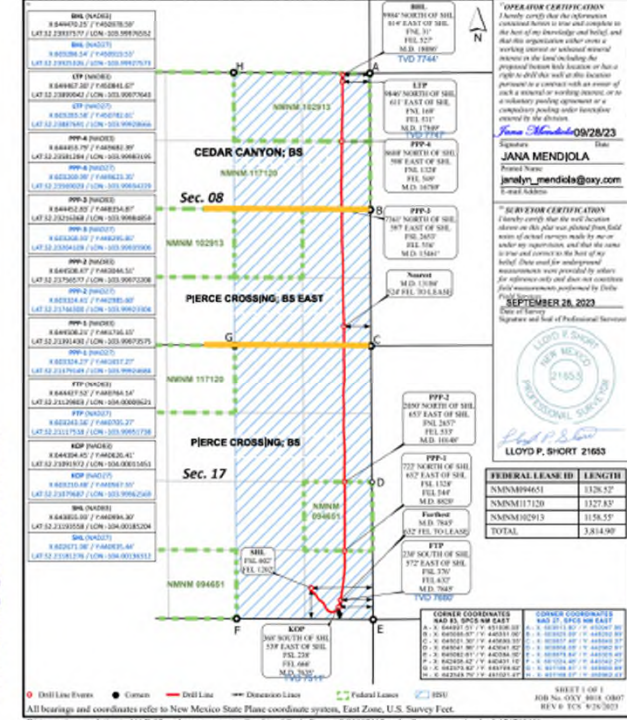
Form C-102
 Revised August 1, 2011
 Submit one copy to appropriate District Office

AMENDED REPORT

WELL LOCATION AND ACERAGE DEDICATION AS-DRILLED PLAT									
30-015-45088		11520		CEDAR CANYON; BONE SPRING		36H			
321633				OXBOW CC 17 & FEDERAL COM					
16696				OXY USA INC.		2927'			

Surface Location									
17	24S	29E	602	SOUTH	1202'	EAST	EDDY		
Bottom Hole Location If Different From Surface									
A	8	24S	29E	31	NORTH	527'	EAST	EDDY	
Elevation: 2927'									

No allowable will be assigned to this completion until all interests have been consolidated or a non-standard unit has been approved by the division.



Distances/areas relative to NAD 83 grid measurements. Combined Scale Factor: 0.99992113 and a Convergence Angle: 0.17670000'

Released by Imaging: 10/23/2023 12:58:49 PM

State of New Mexico RECEIVED
 Energy, Minerals & Natural Resources Department
 OIL CONSERVATION DIVISION
 1220 South St. Francis Dr.
 Santa Fe, NM 87505
 Form C-102
 Revised August 1, 2011
 Submit one copy to appropriate District Office
 AMENDED REPORT
 (As-Drilled)

State of New Mexico
 Energy, Minerals & Natural Resources Department
 OIL CONSERVATION DIVISION
 1220 South St. Francis Dr.
 Santa Fe, NM 87505
 Form C-102
 Revised August 1, 2011
 Submit one copy to appropriate District Office
 AMENDED REPORT

State of New Mexico
 Energy, Minerals & Natural Resources Department
 OIL CONSERVATION DIVISION
 1220 South St. Francis Dr.
 Santa Fe, NM 87505
 Form C-102
 Revised August 1, 2011
 Submit one copy to appropriate District Office
 AMENDED REPORT

WELL LOCATION AND ACREAGE DEDICATION PLAT

WELL LOCATION AND ACREAGE DEDICATION PLAT

WELL LOCATION AND ACREAGE DEDICATION PLAT

API Number: 30-015-46401
 Well Code: 93220
 Property Name: Purple Sage Wolfcamp
 Property Code: 321633
 OXBOW CC "17-B" FEDERAL COM
 OGRZ No.: 16696
 Operator Name: OXY USA INC.
 Elevation: 2936.3'

Well Code: 603719647311520
 Property Name: Pierce Crossing, BS, East Cedar Canyon, BS
 Property Code: OXBOW CC 17-B FED COM
 OGRZ No.: 16696
 Operator Name: ONLY USA INC.
 Elevation: 2928.0'

Well Code: 603719647311520
 Property Name: Pierce Crossing, BS, East Cedar Canyon, BS
 Property Code: OXBOW CC 17-B FED COM
 OGRZ No.: 16696
 Operator Name: ONLY USA INC.
 Elevation: 2928.0'

Surface Location

UL or lot no.	Section	Township	Range	Lot (ft)	Feet from the North/South line	Feet from the East/West line	County
N	17	24 SOUTH	29 EAST, N.M.P.M.	255'	1835'	WEST	EDDY

Surface Location

UL or lot no.	Section	Township	Range	Lot (ft)	Feet from the North/South line	Feet from the East/West line	County
N	17	24 SOUTH	29 EAST, N.M.P.M.	255'	1835'	WEST	EDDY

Surface Location

UL or lot no.	Section	Township	Range	Lot (ft)	Feet from the North/South line	Feet from the East/West line	County
N	17	24 SOUTH	29 EAST, N.M.P.M.	255'	1835'	WEST	EDDY

Bottom Hole Location If Different From Surface

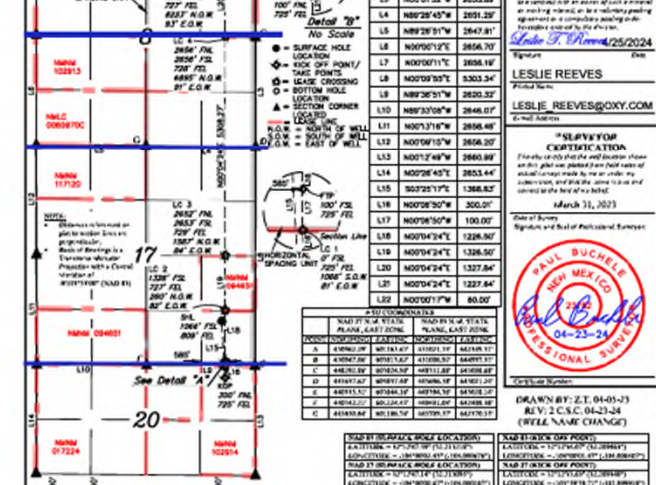

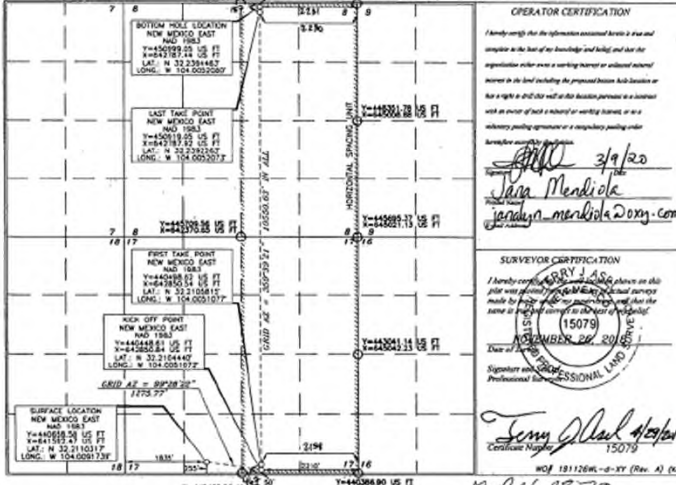
UL or lot no.	Section	Township	Range	Lot (ft)	Feet from the North/South line	Feet from the East/West line	County
B	8	24 SOUTH	29 EAST, N.M.P.M.	255'	1835'	EAST	EDDY

Bottom Hole Location If Different From Surface

UL or lot no.	Section	Township	Range	Lot (ft)	Feet from the North/South line	Feet from the East/West line	County
B	8	24 SOUTH	29 EAST, N.M.P.M.	255'	1835'	EAST	EDDY

Bottom Hole Location If Different From Surface

UL or lot no.	Section	Township	Range	Lot (ft)	Feet from the North/South line	Feet from the East/West line	County
B	8	24 SOUTH	29 EAST, N.M.P.M.	255'	1835'	EAST	EDDY



NEED TO BE MADE AT SURFACE LOCATION

NEED TO BE MADE AT SURFACE LOCATION	NEED TO BE MADE AT SURFACE LOCATION	NEED TO BE MADE AT SURFACE LOCATION	NEED TO BE MADE AT SURFACE LOCATION
NEED TO BE MADE AT SURFACE LOCATION	NEED TO BE MADE AT SURFACE LOCATION	NEED TO BE MADE AT SURFACE LOCATION	NEED TO BE MADE AT SURFACE LOCATION

NEED TO BE MADE AT SURFACE LOCATION

NEED TO BE MADE AT SURFACE LOCATION	NEED TO BE MADE AT SURFACE LOCATION	NEED TO BE MADE AT SURFACE LOCATION	NEED TO BE MADE AT SURFACE LOCATION
NEED TO BE MADE AT SURFACE LOCATION	NEED TO BE MADE AT SURFACE LOCATION	NEED TO BE MADE AT SURFACE LOCATION	NEED TO BE MADE AT SURFACE LOCATION

NEED TO BE MADE AT SURFACE LOCATION

NEED TO BE MADE AT SURFACE LOCATION	NEED TO BE MADE AT SURFACE LOCATION	NEED TO BE MADE AT SURFACE LOCATION	NEED TO BE MADE AT SURFACE LOCATION
NEED TO BE MADE AT SURFACE LOCATION	NEED TO BE MADE AT SURFACE LOCATION	NEED TO BE MADE AT SURFACE LOCATION	NEED TO BE MADE AT SURFACE LOCATION

Received by OCD: 4/4/2023 3:34:49 PM

1875 N. French Dr., Hobbs, NM 88242
Phone: (505) 491-4141 Fax: (505) 491-4700
1875 N. French Dr., Hobbs, NM 88242
Phone: (505) 491-4141 Fax: (505) 491-4700
1875 N. French Dr., Hobbs, NM 88242
Phone: (505) 491-4141 Fax: (505) 491-4700
1875 N. French Dr., Hobbs, NM 88242
Phone: (505) 491-4141 Fax: (505) 491-4700


State of New Mexico
Energy, Minerals & Natural Resources Department
OIL CONSERVATION DIVISION
1220 South St. Francis Dr.
Santa Fe, NM 87505

Form C-102
Revised August 1, 2011
Submit one copy to appropriate District Office
 AMENDED REPORT

WELL LOCATION AND ACREAGE DEDICATION AS-DRILLED PLAT

Table with 3 columns: API Number (30-015-47559), Well Code (50371), Well Name (PIERCE CROSSING; BONE SPRING). Includes Property Code (321601), Well Number (1H), and Surface Location table with Section (N 17), Township (24S), Range (29E), and other well location data.

No allowable will be assigned to this completion until all interests have been consolidated or a non-standard unit has been approved by the division.



Distances/area relative to NAD 83 Combined Scale Factor: 0.9997801707 Convergence Angle: 00°19'21.400000"

Released to Imaging: 4/21/2023 4:23:12 PM

Received by OCD: 11/29/2022 11:42:16 PM

1875 N. French Dr., Hobbs, NM 88242
Phone: (505) 491-4141 Fax: (505) 491-4700
1875 N. French Dr., Hobbs, NM 88242
Phone: (505) 491-4141 Fax: (505) 491-4700
1875 N. French Dr., Hobbs, NM 88242
Phone: (505) 491-4141 Fax: (505) 491-4700
1875 N. French Dr., Hobbs, NM 88242
Phone: (505) 491-4141 Fax: (505) 491-4700


State of New Mexico
Energy, Minerals & Natural Resources Department
OIL CONSERVATION DIVISION
1220 South St. Francis Dr.
Santa Fe, NM 87505

Form C-102
Revised August 1, 2011
Submit one copy to appropriate District Office
 AMENDED REPORT

WELL LOCATION AND ACREAGE DEDICATION AS-DRILLED PLAT

Table with 3 columns: API Number (30-015-49809), Well Code (50371), Well Name (PIERCE CROSSING; BONE SPRING). Includes Property Code (321601), Well Number (1H), and Surface Location table with Section (N 17), Township (24S), Range (29E), and other well location data.

No allowable will be assigned to this completion until all interests have been consolidated or a non-standard unit has been approved by the division.



Distances/area relative to NAD 83 Combined Scale Factor: 0.9997801707 Convergence Angle: 00°19'21.400000"

Released to Imaging: 2/2/2023 2:21:41 PM

Received by OCD: 4/4/2023 3:28:18 PM

1875 N. French Dr., Hobbs, NM 88242
Phone: (505) 491-4141 Fax: (505) 491-4700
1875 N. French Dr., Hobbs, NM 88242
Phone: (505) 491-4141 Fax: (505) 491-4700
1875 N. French Dr., Hobbs, NM 88242
Phone: (505) 491-4141 Fax: (505) 491-4700
1875 N. French Dr., Hobbs, NM 88242
Phone: (505) 491-4141 Fax: (505) 491-4700


State of New Mexico
Energy, Minerals & Natural Resources Department
OIL CONSERVATION DIVISION
1220 South St. Francis Dr.
Santa Fe, NM 87505

Form C-102
Revised August 1, 2011
Submit one copy to appropriate District Office
 AMENDED REPORT

WELL LOCATION AND ACREAGE DEDICATION AS-DRILLED PLAT

Table with 3 columns: API Number (30-015-47601), Well Code (50371), Well Name (PIERCE CROSSING; BONE SPRING). Includes Property Code (321601), Well Number (13H), and Surface Location table with Section (P 17), Township (24S), Range (29E), and other well location data.

No allowable will be assigned to this completion until all interests have been consolidated or a non-standard unit has been approved by the division.



Distances/area relative to NAD 83 Combined Scale Factor: 0.9997801707 Convergence Angle: 00°19'21.400000"

Released to Imaging: 5/5/2023 4:24:03 PM

Received by OCD: 4/21/2023 3:51:05 PM
1475 N. French Dr., Santa Fe, NM 87505
Phone: (505) 993-6161 Fax: (505) 993-6750

State of New Mexico
Energy, Minerals & Natural Resources Department
OIL CONSERVATION DIVISION
1220 South St. Francis Dr.
Santa Fe, NM 87505
AMENDED REPORT

RECEIVED FEB 28 2020
State of New Mexico
Energy, Minerals & Natural Resources Department
OIL CONSERVATION DIVISION
1220 South St. Francis Dr.
Santa Fe, NM 87505
AMENDED REPORT (As-Drilled)

RECEIVED FEB 28 2020
State of New Mexico
Energy, Minerals & Natural Resources Department
OIL CONSERVATION DIVISION
1220 South St. Francis Dr.
Santa Fe, NM 87505
AMENDED REPORT (As-Drilled)

WELL LOCATION AND ACREAGE DEDICATION AS-DRILLED PLAT
API Number: 30-015-47600
Property Name: PIERCE CROSSING; BONE SPRING
Property Code: 321601
Property Name: SALT FLAT CC 20-29 FEDERAL COM
COGED No.: 16696
Operator Name: OXY USA INC.
Elevation: 2927'

WELL LOCATION AND ACREAGE DEDICATION PLAT
API Number: 30-015-45080
Property Name: Purple Sage Wolfcamp
Property Code: 321601
Property Name: SALT FLAT CC "20-29" FEDERAL COM
COGED No.: 16696
Operator Name: OXY USA INC.
Elevation: 2942.2'

WELL LOCATION AND ACREAGE DEDICATION PLAT
API Number: 30-015-45071
Property Name: Purple Sage Wolfcamp
Property Code: 321601
Property Name: SALT FLAT CC "20-29" FEDERAL COM
COGED No.: 16696
Operator Name: OXY USA INC.
Elevation: 2941.9'

No allowable will be assigned to this completion until all interests have been consolidated or a non-standard unit has been approved by the division.

No allowable will be assigned to this completion until all interests have been consolidated or a non-standard unit has been approved by the division.

No allowable will be assigned to this completion until all interests have been consolidated or a non-standard unit has been approved by the division.

Operator Certification by Jana Mendiola, dated 12/2/22. Surveyor Certification by David W. Myers, dated November 29, 2022. Includes well location diagram and coordinate data.

Operator Certification by Jana Mendiola, dated 2/26/20. Surveyor Certification by Jerry Olal, dated 10/14/2019. Includes well location diagram and coordinate data.

Operator Certification by Jana Mendiola, dated 2/26/20. Surveyor Certification by Jerry Olal, dated 10/14/2019. Includes well location diagram and coordinate data.

Released to Imaging: 4/21/2023 2:12:25 PM

RECEIVED

State of New Mexico Energy, Minerals & Natural Resources Department OIL CONSERVATION DIVISION 1220 South St. Francis Dr. Santa Fe, NM 87505

Form C-102 Revised August 1, 2011 Submit one copy to appropriate District Office

AMENDED REPORT (As-billed)

WELL LOCATION AND ACREAGE DEDICATION PLAT

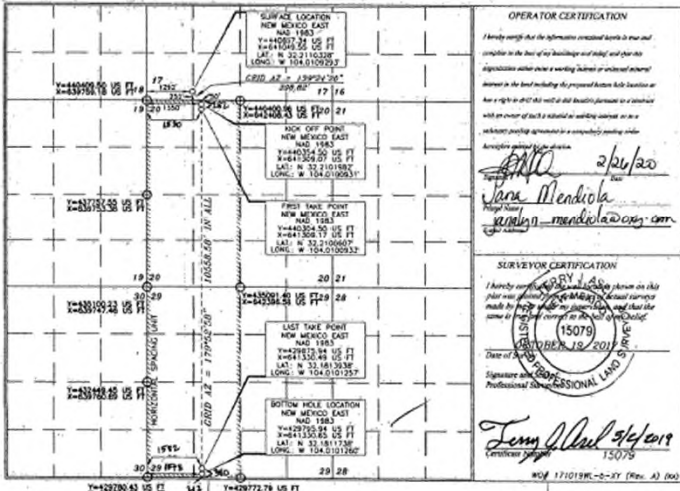
Form header for well location plat including APN Number (30-015-45082), Pool Code (50371), Property Name (Pierce Crossing Bone Springs), and Operator Name (OXY USA INC).

Table with columns: U/I or lot no, Section, Township, Range, East/West line, County. Township: 24 SOUTH, Range: 29 EAST, N.M.P.M., County: EDDY.

Table for Bottom Hole Location If Different From Surface. Township: 24 SOUTH, Range: 29 EAST, N.M.P.M., County: EDDY.

Table for Dedicated Acres. APN: 640, Acreage: 282 FNL, 1530 FWL, 280 FSL, 1582 FAL.

No allowable will be assigned to this completion until all interests have been consolidated or a non-standard unit has been approved by the division.



RP 4-30-20

Rec'd 05/09/2020 - NMOC

State of New Mexico Energy, Minerals & Natural Resources Department OIL CONSERVATION DIVISION 1220 South St. Francis Dr. Santa Fe, NM 87505

Form C-102 Revised August 1, 2011 Submit one copy to appropriate District Office

AMENDED REPORT (As-billed)

WELL LOCATION AND ACREAGE DEDICATION PLAT


Form header for well location plat including APN Number (30-015-45048), Pool Code (98220), Property Name (Purple Sage Wolfcamp), and Operator Name (OXY USA INC).

Table with columns: U/I or lot no, Section, Township, Range, East/West line, County. Township: 24 SOUTH, Range: 29 EAST, N.M.P.M., County: EDDY.

Table for Bottom Hole Location If Different From Surface. Township: 24 SOUTH, Range: 29 EAST, N.M.P.M., County: EDDY.

Table for Dedicated Acres. APN: 640, Acreage: 202 FNL, 1727 FEL, 466 FSL, 1791 FEL.

No allowable will be assigned to this completion until all interests have been consolidated or a non-standard unit has been approved by the division.



KMS NMOC

RECEIVED

State of New Mexico Energy, Minerals & Natural Resources Department OIL CONSERVATION DIVISION 1220 South St. Francis Dr. Santa Fe, NM 87505

Form C-102 Revised August 1, 2011 Submit one copy to appropriate District Office

AMENDED REPORT (As-billed)

WELL LOCATION AND ACREAGE DEDICATION PLAT

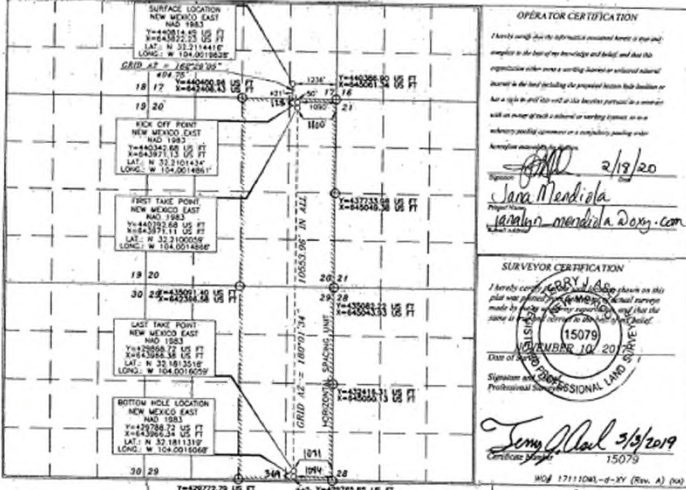
Form header for well location plat including APN Number (30-015-45049), Pool Code (50371), Property Name (Pierce Crossing Bone Springs), and Operator Name (OXY USA INC).

Table with columns: U/I or lot no, Section, Township, Range, East/West line, County. Township: 24 SOUTH, Range: 29 EAST, N.M.P.M., County: EDDY.

Table for Bottom Hole Location If Different From Surface. Township: 24 SOUTH, Range: 29 EAST, N.M.P.M., County: EDDY.

Table for Dedicated Acres. APN: 640, Acreage: 128 FNL, 1100 FEL, 369 FSL, 1071 FEL.

No allowable will be assigned to this completion until all interests have been consolidated or a non-standard unit has been approved by the division.



RP 4-30-20

Rec'd 05/09/2020 - NMOCD

Form C-102
Revised August 1, 2011
Submit one copy to appropriate District Office

State of New Mexico
Energy, Minerals & Natural Resources Department
OIL CONSERVATION DIVISION
1220 South St. Francis Dr.
Santa Fe, NM 87505

Form C-102
Revised August 1, 2011
Submit one copy to appropriate District Office

AMENDED REPORT
(As-billed)

WELL LOCATION AND ACREAGE DEDICATION PLAT

API Number 30-015-45050, Pool Code 93220, Property Name Purple Sage Wolfcamp, Kz
Property Code 321601, Operator Name SALT FLAT CC "20-29" FEDERAL COM, 36H
Order No. 16696, OXY USA INC., Elevation 2926.5'

Surface Location


Table with columns: U/I or lot no., Section, Township, Range, Lot A/B, Feet from the North-South line, Feet from the East-West line, County. Row 1: P 17 24 SOUTH 29 EAST, N.M.P.M., 421', SOUTH 1201', EAST, EDDY.

Bottom Hole Location If Different From Surface

Table with columns: U/I or lot no., Section, Township, Range, Lot A/B, Feet from the North-South line, Feet from the East-West line, County. Row 1: P 29 24 SOUTH 29 EAST, N.M.P.M., 265', SOUTH 1195', EAST, EDDY.

Table with columns: Dedicated Acres, Acre or half, Consolidation Code, Order No., FIP-251 FNL 463 FEL, LTP-411 FSL 499 FEL.

No allowable will be assigned to this completion until all interests have been consolidated or a non-standard unit has been approved by the division.



OPERATOR CERTIFICATION
I hereby certify that the information contained herein is true and complete to the best of my knowledge and belief, and that the representation either over a working interest or undivided interest in the land including the proposed bottom hole location or face a right to drill this well at the location, payment to a contractor with an owner of face a mineral or working interest, or to a voluntary pooling agreement or a compulsory pooling under applicable law.

SURVEYOR CERTIFICATION
I hereby certify that I am a duly licensed and qualified surveyor in the State of New Mexico, and that the name of the person or persons who made the survey is/are as shown on this plat and that the same is/are correct to the best of my belief.

OC-DARTESIA
REC'D: 5/09/2020

State of New Mexico
Energy, Minerals & Natural Resources Department
OIL CONSERVATION DIVISION
1220 South St. Francis Dr.
Santa Fe, NM 87505

Form C-102
Revised August 1, 2011
Submit one copy to appropriate District Office

AMENDED REPORT
(As-billed)

WELL LOCATION AND ACREAGE DEDICATION PLAT

API Number 30-015-46369, Pool Code 93220, Property Name Purple Sage Wolfcamp, 37H
Property Code 321601, Operator Name SALT FLAT CC "20-29" FEDERAL COM
Order No. 16696, OXY USA INC., Elevation 2935.5'

Surface Location


Table with columns: U/I or lot no., Section, Township, Range, Lot A/B, Feet from the North-South line, Feet from the East-West line, County. Row 1: N 17 24 SOUTH 29 EAST, N.M.P.M., 435', SOUTH 1765', WEST, EDDY.

Bottom Hole Location If Different From Surface

Table with columns: U/I or lot no., Section, Township, Range, Lot A/B, Feet from the North-South line, Feet from the East-West line, County. Row 1: N 29 24 SOUTH 29 EAST, N.M.P.M., 218', SOUTH 1996', WEST, EDDY.

Table with columns: Dedicated Acres, Acre or half, Consolidation Code, Order No., FIP-265 FNL 2323 FWL, LTP-315 FSL 2293 FWL.

No allowable will be assigned to this completion until all interests have been consolidated or a non-standard unit has been approved by the division.



OPERATOR CERTIFICATION
I hereby certify that the information contained herein is true and complete to the best of my knowledge and belief, and that the representation either over a working interest or undivided interest in the land including the proposed bottom hole location or face a right to drill this well at the location, payment to a contractor with an owner of face a mineral or working interest, or to a voluntary pooling agreement or a compulsory pooling under applicable law.

SURVEYOR CERTIFICATION
I hereby certify that I am a duly licensed and qualified surveyor in the State of New Mexico, and that the name of the person or persons who made the survey is/are as shown on this plat and that the same is/are correct to the best of my belief.

Rec'd 05/09/2020 - NMOCD

State of New Mexico
Energy, Minerals & Natural Resources Department
OIL CONSERVATION DIVISION
1220 South St. Francis Dr.
Santa Fe, NM 87505

Form C-102
Revised August 1, 2011
Submit one copy to appropriate District Office

AMENDED REPORT
(As-billed)

WELL LOCATION AND ACREAGE DEDICATION PLAT

API Number 30-015-46399, Pool Code 93220, Property Name Purple Sage Wolfcamp, 38H
Property Code 321601, Operator Name SALT FLAT CC "20-29" FEDERAL COM
Order No. 16696, OXY USA INC., Elevation 2935.2'

Surface Location

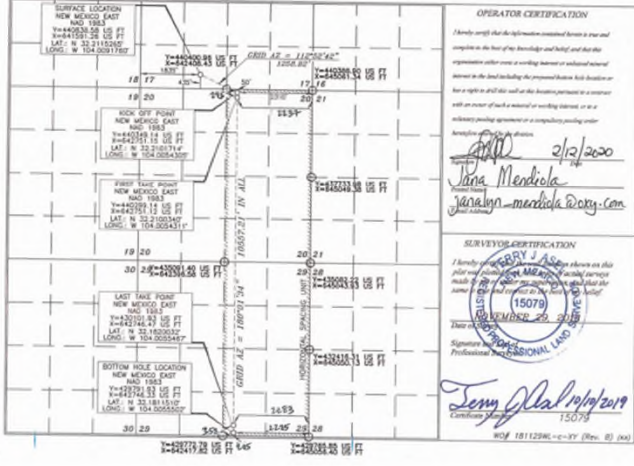
Table with columns: U/I or lot no., Section, Township, Range, Lot A/B, Feet from the North-South line, Feet from the East-West line, County. Row 1: N 17 24 SOUTH 29 EAST, N.M.P.M., 435', SOUTH 1835', WEST, EDDY.

Bottom Hole Location If Different From Surface

Table with columns: U/I or lot no., Section, Township, Range, Lot A/B, Feet from the North-South line, Feet from the East-West line, County. Row 1: O 29 24 SOUTH 29 EAST, N.M.P.M., 265', SOUTH 1896', WEST, EDDY.

Table with columns: Dedicated Acres, Acre or half, Consolidation Code, Order No., FIP-275 FNL 2237 FEL, LTP-358 FSL 2233 FEL.

No allowable will be assigned to this completion until all interests have been consolidated or a non-standard unit has been approved by the division.



OPERATOR CERTIFICATION
I hereby certify that the information contained herein is true and complete to the best of my knowledge and belief, and that the representation either over a working interest or undivided interest in the land including the proposed bottom hole location or face a right to drill this well at the location, payment to a contractor with an owner of face a mineral or working interest, or to a voluntary pooling agreement or a compulsory pooling under applicable law.

SURVEYOR CERTIFICATION
I hereby certify that I am a duly licensed and qualified surveyor in the State of New Mexico, and that the name of the person or persons who made the survey is/are as shown on this plat and that the same is/are correct to the best of my belief.

Received by OCD: 4/30/2025 8:32:43 AM

Page 28 of 169

C-102		State of New Mexico Energy, Minerals & Natural Resources Department		Revised July 9, 2024
Submit Electronically Via OCD Permitting		OIL CONSERVATION DIVISION		
		<input checked="" type="checkbox"/> Initial/Submitted <input type="checkbox"/> Amended Report <input type="checkbox"/> As Drilled		

WELL LOCATION INFORMATION				
API Number 30-015-56779	Pool Code 50371	Pool Name PIERCE CROSSING; BONE SPRING		
Property Code 321601	Property Name SALT FLAT CC 20_29 FED COM	Well No. 71H		
OGRID No. 16696	Operator Name OXY USA INC.	Ground Level Elevation 2966.8'		
Surface Owner: <input type="checkbox"/> State <input checked="" type="checkbox"/> Fee <input type="checkbox"/> Tribal <input type="checkbox"/> Federal		Mineral Owner: <input type="checkbox"/> State <input type="checkbox"/> Fee <input type="checkbox"/> Tribal <input checked="" type="checkbox"/> Federal		

Surface Location										
UL	Section	Township	Range	Lot	Fl. from N/S	Fl. from E/W	Latitude (NAD 83)	Longitude (NAD 83)	County	
D	20	24S	29E		495 NORTH	941 WEST	32.208989°	-104.012060°	EDDY	

Bottom Hole Location										
UL	Section	Township	Range	Lot	Fl. from N/S	Fl. from E/W	Latitude (NAD 83)	Longitude (NAD 83)	County	
M	29	24S	29E		20 SOUTH	310 WEST	32.181191°	-104.014070°	EDDY	


Dedicated Acres 640	In/Full or Defining Well INFILL	Defining Well API 30-015-45082	Overlapping Spacing Unit (Y/N) NO	Consolidation Code
Order Numbers: Well setbacks are under Common Ownership: <input type="checkbox"/> Yes <input checked="" type="checkbox"/> No				

Kick Off Point (KOP)										
UL	Section	Township	Range	Lot	Fl. from N/S	Fl. from E/W	Latitude (NAD 83)	Longitude (NAD 83)	County	
M	17	24S	29E		100 SOUTH	310 WEST	32.211184°	-104.014010°	EDDY	

First Take Point (FTP)										
UL	Section	Township	Range	Lot	Fl. from N/S	Fl. from E/W	Latitude (NAD 83)	Longitude (NAD 83)	County	
D	20	24S	29E		100 NORTH	310 WEST	32.210084°	-104.014027°	EDDY	

Last Take Point (LTP)										
UL	Section	Township	Range	Lot	Fl. from N/S	Fl. from E/W	Latitude (NAD 83)	Longitude (NAD 83)	County	
M	29	24S	29E		100 SOUTH	310 WEST	32.181413°	-104.014071°	EDDY	

Unzoned Area or Area of Uniform Interest	Spacing Unit Type <input checked="" type="checkbox"/> Horizontal <input type="checkbox"/> Vertical	Ground Floor Elevation: 2966.8'
--	--	---

OPERATOR CERTIFICATIONS I hereby certify that the information contained herein is true and complete to the best of my knowledge and belief, and, if the well is a vertical or directional well, that this organization either owns a working interest or unleased mineral interest in the land including the proposed bottom hole location or has a right to drill this well at this location pursuant to a contract with an owner of a working interest or unleased mineral interest, or to a voluntary pooling agreement or a compulsory pooling order heretofore entered by the division. If the well is a horizontal well, I further certify that this organization has received the consent of all least one lesser or owner of a working interest or unleased mineral interest in each tract (or the larger pool or formation) in which any part of the well's completed interval will be located or abandoned a compulsory pooling order from the division. Signature: <u>Sara Guthrie</u> Date: <u>10/7/2024</u>		SURVEYOR CERTIFICATIONS I hereby certify that the well location information obtained from the field notes of actual surveys made by me or under my supervision is true and correct to the best of my belief.  Signature and Seal of Professional Surveyor: <u>23782</u> March 03, 2023 Certificate Number: _____ Date of Survey: _____	
Signature: <u>Sara Guthrie</u> Print Name: <u>Sara Guthrie@oxy.com</u> Email Address: _____			


Note: No allowable will be assigned to this completion until all interests have been consolidated or a non-standard unit has been approved by the division.

Sheet 1 of 2
Released to Imaging: 6/15/2025 3:29:53 PM

Received by OCD: 4/30/2025 8:32:43 AM

Page 29 of 169

Property Name SALT FLAT CC 20_29 FED COM	Well Number 71H	Drawn By D.J.S. 01-15-23	Revised By REV. J.N.R. 08-05-24 (UPDATE C-102 FORMAT)
---	--------------------	-----------------------------	--



Sheet 2 of 2
Released to Imaging: 6/15/2025 3:29:53 PM

Received by OCD: 4/30/2025 8:46:44 AM

Page 28 of 167

C-102	State of New Mexico Energy, Minerals & Natural Resources Department OIL CONSERVATION DIVISION	Revised July 9, 2024
Submit Electronically Via OCD Permitting		
	Submittal Type:	<input checked="" type="checkbox"/> Initial Submittal <input type="checkbox"/> Amended Report <input type="checkbox"/> As Drilled

WELL LOCATION INFORMATION			
API Number 30-015-56780	Pool Code 50371	Pool Name PIERCE CROSSING; BONE SPRING	
Property Code 321601	Property Name SALT FLAT CC 20_29 FED COM	Well No. 72H	
OGRID No. 16696	Operator Name OXY USA INC.	Ground Level Elevation 2966.8'	
Surface Owner: <input type="checkbox"/> State <input checked="" type="checkbox"/> Fee <input type="checkbox"/> Tribal <input type="checkbox"/> Federal		Mineral Owner: <input type="checkbox"/> State <input type="checkbox"/> Fee <input type="checkbox"/> Tribal <input checked="" type="checkbox"/> Federal	

Surface Location									
UL	Section	Township	Range	Lot	Fl. from N/S	Fl. from E/W	Latitude (NAD 83)	Longitude (NAD 83)	County
D	20	24S	29E		460 NORTH	990 WEST	32.209083°	-104.011900°	EDDY

Bottom Hole Location									
UL	Section	Township	Range	Lot	Fl. from N/S	Fl. from E/W	Latitude (NAD 83)	Longitude (NAD 83)	County
M	29	24S	29E		20 SOUTH	1250 WEST	32.181179°	-104.011097°	EDDY

Dedicated Acres 640	Infill or Defining Well INFILL	Defining Well API 30-015-45082	Overlapping Spacing Unit (Y/N) NO	Consolidation Code
Order Numbers.		Well setbacks are under Common Ownership: <input type="checkbox"/> Yes <input checked="" type="checkbox"/> No		

Kick Off Point (KOP)									
UL	Section	Township	Range	Lot	Fl. from N/S	Fl. from E/W	Latitude (NAD 83)	Longitude (NAD 83)	County
M	17	24S	29E		300 SOUTH	1250 WEST	32.211167°	-104.011056°	EDDY

First Take Point (FTP)									
UL	Section	Township	Range	Lot	Fl. from N/S	Fl. from E/W	Latitude (NAD 83)	Longitude (NAD 83)	County
D	20	24S	29E		100 NORTH	1250 WEST	32.210068°	-104.011053°	EDDY

Last Take Point (LTP)									
UL	Section	Township	Range	Lot	Fl. from N/S	Fl. from E/W	Latitude (NAD 83)	Longitude (NAD 83)	County
M	29	24S	29E		100 SOUTH	1250 WEST	32.181199°	-104.011098°	EDDY

Unitized Area or Area of Uniform Interest	Spacing Unit Type <input checked="" type="checkbox"/> Horizontal <input type="checkbox"/> Vertical	Ground Floor Elevation: 2966.8'
---	--	---

OPERATOR CERTIFICATIONS

I hereby certify that the information contained herein is true and complete to the best of my knowledge and belief, and, if the well is a vertical or directional well, that this organization either owns a working interest or unleased mineral interest in the land including the proposed bottom-hole location or has a right to drill this well at this location pursuant to a contract with an owner of a working interest or unleased mineral interest, or to a voluntary pooling agreement or a compulsory pooling order heretofore entered by the division.

If the well is a horizontal well, I further certify that this organization has received the consent of at least one lease or owner of a working interest or unleased mineral interest in each tract (or the larger pool or formation) in which any part of the well's completed interval will be located or observed a compulsory pooling order by the division.

Sara Guthrie 10/9/2024
Signature Date

Sara Guthrie
Printed Name

Sara_Guthrie@oxy.com
Email Address

SURVEYOR CERTIFICATIONS

I hereby certify that the well location, name and depth listed on this permit are true and correct to the best of my belief.



Paul Buchler
Signature and Seal of Professional Surveyor

23782 March 03, 2023
Certificate Number Date of Survey


Note: No allowable will be assigned to this completion until all interest have been consolidated or a non-standard unit has been approved by the division.

Sheet 1 of 2
Released to Imaging: 6/15/2025 3:43:58 PM

Received by OCD: 4/30/2025 8:46:44 AM

Page 29 of 167

Property Name SALT FLAT CC 20_29 FED COM	Well Number 72H	Drawn By D.J.S. 01-15-23	Revised By REV. 3 N.R. 08-05-24 (UPDATE C-102 FORMAT)
--	---------------------------	------------------------------------	---



Sheet 2 of 2
Released to Imaging: 6/15/2025 3:43:58 PM

Received by OCD: 4/30/2025 8:57:09 AM

Page 28 of 163

C-102 Submit Electronically Via OCD Permitting	State of New Mexico Energy, Minerals & Natural Resources Department OIL CONSERVATION DIVISION	Revised July 9, 2024
	Submitted Type: <input checked="" type="checkbox"/> Initial Submission <input type="checkbox"/> Amended Report <input type="checkbox"/> As Drilled	

WELL LOCATION INFORMATION			
API Number 30-015-56781	Pool Code 50371	Pool Name PIERCE CROSSING; BONE SPRING	
Property Code 321601	Property Name SALT FLAT CC 20_29 FED COM	Well # 73H	
OGRID No. 16696	Operator Name OXY USA INC.	Ground Level Elevation 2966.8'	
Surface Owner: <input type="checkbox"/> State <input checked="" type="checkbox"/> Fee <input type="checkbox"/> Tribal <input type="checkbox"/> Federal		Mineral Owner: <input type="checkbox"/> State <input type="checkbox"/> Fee <input type="checkbox"/> Tribal <input checked="" type="checkbox"/> Federal	

Surface Location							
UL D	Section	Township	Range	Lot	FL from N/S	FL from E/W	County
	20	24S	29E		443 NORTH	1015 WEST	EDDY

Bottom Hole Location							
UL N	Section	Township	Range	Lot	FL from N/S	FL from E/W	County
	29	24S	29E		20 SOUTH	2170 WEST	EDDY

Dedicated Acres 640	Infill or Defining Well INFILL	Defining Well API 30-015-45082	Overlapping Spacing Unit (Y/N)	Consolidation Code
Order Numbers: Well setbacks are under Common Ownership: <input type="checkbox"/> Yes <input checked="" type="checkbox"/> No				

Kick Off Point (KOP)							
UL N	Section	Township	Range	Lot	FL from N/S	FL from E/W	County
	17	24S	29E		300 SOUTH	2170 WEST	EDDY

First Take Point (FTP)							
UL C	Section	Township	Range	Lot	FL from N/S	FL from E/W	County
	20	24S	29E		100 NORTH	2170 WEST	EDDY

Last Take Point (LTP)							
UL N	Section	Township	Range	Lot	FL from N/S	FL from E/W	County
	29	24S	29E		100 SOUTH	2170 WEST	EDDY

Unzoned Area or Area of Uniform Interest	Spacing Unit Type: <input checked="" type="checkbox"/> Horizontal <input type="checkbox"/> Vertical	Ground Floor Elevation: 2966.8'
--	---	---------------------------------

OPERATOR CERTIFICATIONS

I hereby certify that the information contained herein is true and complete to the best of my knowledge and belief, and, if the well is a vertical or directional well, that this organization either owns a working interest or unleased mineral interest in the land including the proposed bottom hole location or has a right to drill this well at the location pursuant to a contract with an owner of a working interest or unleased mineral interest, or to a voluntary pooling agreement or a compulsory pooling order heretofore entered by the division.

If this well is a horizontal well, I further certify that this organization has retained the consent of at least one lessee or owner of a working interest or unleased mineral interest in each tract (or the larger pool or formation) in which any part of the well's completed interval will be located or otherwise a compulsory pooling order from the division.

Sara Guthrie
10/9/2024

Signature Date

Sara Guthrie
Pristine Name
Sara_Guthrie@oxy.com
Email Address

SURVEYOR CERTIFICATIONS

I hereby certify that the well location, spacing and borehole information obtained from the field notes of actual surveys made by me or under my direct supervision are true and correct to the best of my belief.

Sara Guthrie
23782
March 03, 2023

Signature and Seal of Professional Surveyor
Certificate Number Date of Survey

Note: No allowable will be assigned to this completion until all interest have been consolidated or a non-standard unit has been approved by the division.

Sheet 1 of 2
Released to Imaging: 6/15/2025 3:53:35 PM

Received by OCD: 4/30/2025 8:57:09 AM

Page 29 of 163

Property Name SALT FLAT CC 20_29 FED COM	Well Number 73H	Drawn by D.J.S. 01-15-23	Revised by REV. J.N.R. 08-01-24 (UPDATE C-102 FORMAT)
---	--------------------	-----------------------------	--

LINE TABLE			
LINE	DIRECTION	LENGTH	
L1	N00°09'50"E	6303.34'	
L2	N89°36'51"W	2620.32'	
L3	N89°33'08"W	2646.07'	
L4	N00°13'16"W	2658.46'	
L5	N00°12'49"W	2660.99'	
L6	N00°21'22"E	2652.27'	
L7	N89°33'49"W	2647.95'	
L8	N89°34'06"W	2649.62'	
L9	N00°22'06"E	2658.10'	
L10	N00°26'45"E	2653.44'	
L11	N00°06'22"E	2666.54'	
L12	N00°08'21"E	2650.98'	
L13	N89°36'36"W	2639.20'	
L14	N89°35'49"W	2637.47'	
L15	N00°11'28"W	2669.75'	
L16	N00°02'46"W	2651.39'	
L17	N57°37'01"E	1370.44'	
L18	S00°01'59"E	300.01'	
L19	S00°01'59"E	100.00'	
L20	S00°08'36"W	5210.99'	
L21	S00°08'36"W	2657.89'	
L22	S00°08'36"W	2562.17'	
L23	S00°11'28"E	80.00'	

LEGEND

- SURFACE HOLE LOCATION
- ◆ KICK OFF POINT/ TAKE POINTS
- LEASE CROSSING
- BOTTOM HOLE LOCATION
- ▲ SECTION CORNER LOCATED
- N.O.W. = NORTH OF WELL
- S.O.W. = SOUTH OF WELL
- E.O.W. = EAST OF WELL
- HORIZONTAL SPACING UNIT

NOTE:

- Distances referenced on plot to section lines are approximate.
- Rate of Bearings is a True or Magnetic Azimuth from True or Magnetic Meridian of W101°13'00" (MAD 83)
- Colored area within section lines represent all gas leases.

SCALE

0 1000 2000

GRID COORDINATES

POINT	NAD 2011 N. STATE PLANE, EAST ZONE	NAD 2011 N. STATE PLANE, EAST ZONE
A	440311.87	598759.00
B	440342.17	601234.45
C	435037.67	601212.38
D	429714.34	601213.40
E	429713.80	598756.50
F	432380.85	598756.51
G	435041.38	598756.51
H	432699.05	598756.51

Sheet 2 of 2
Released to Imaging: 6/15/2025 3:53:35 PM

Received by OCD: 5/27/2025 1:10:46 PM

Page 28 of 148

C-102 State of New Mexico Energy, Minerals & Natural Resources Department OIL CONSERVATION DIVISION
 Revised July 9, 2024
 Submit Electronically Via OCD Permitting
 Submittal Type: Initial Submittal Amended Report As Drilled

WELL LOCATION INFORMATION
 API Number 35-015-56911 Pool Code 50371 Pool Name PIERCE CROSSING; BONE SPRING
 Property Code 321601 Property Name SALT FLAT CC 20_29 FED COM Well Nur 74H
 OGRID No. 16696 Operator Name OXY USA INC. Ground Level Elevation 2927.2'
 Surface Owner: State Fee Tribal Federal Mineral Owner: State Fee Tribal Federal

Surface Location

UL	Section	Township	Range	Lot	Ft. from N/S	Ft. from E/W	Latitude (NAD 83)	Longitude (NAD 83)	County
P	17	24S	29E		597 SOUTH	1142 EAST	32.211936°	-104.001756°	EDDY

Bottom Hole Location

UL	Section	Township	Range	Lot	Ft. from N/S	Ft. from E/W	Latitude (NAD 83)	Longitude (NAD 83)	County
O	29	24S	29E		20 SOUTH	2190 EAST	32.181149°	-104.005161°	EDDY

Dedicated Acre 640 Infill or Defining Well Defining Well API 30-015-45049 Overlapping Spacing Unit (Y/N) Consolidation Code
 Order Numbers. Well setbacks are under Common Ownership: Yes No

Kick Off Point (KOP)

UL	Section	Township	Range	Lot	Ft. from N/S	Ft. from E/W	Latitude (NAD 83)	Longitude (NAD 83)	County
O	17	24S	29E		300 SOUTH	2190 EAST	32.211135°	-104.005146°	EDDY

First Take Point (FTP)

UL	Section	Township	Range	Lot	Ft. from N/S	Ft. from E/W	Latitude (NAD 83)	Longitude (NAD 83)	County
B	20	24S	29E		100 NORTH	2190 EAST	32.210036°	-104.005146°	EDDY

Last Take Point (LTP)

UL	Section	Township	Range	Lot	Ft. from N/S	Ft. from E/W	Latitude (NAD 83)	Longitude (NAD 83)	County
O	29	24S	29E		100 SOUTH	2190 EAST	32.181369°	-104.005161°	EDDY

Unzoned Area or Area of Uniform Interest Spacing Unit Type Horizontal Vertical Ground Floor Elevation: 2927.2'

OPERATOR CERTIFICATIONS
 I hereby certify that the information contained herein is true and complete to the best of my knowledge and belief, and, if the well is a vertical or directional well, that this organization either owns a working interest or undivided mineral interest in the land including the proposed bottom hole location or has a right to drill this well at this location pursuant to a contract with an owner of a working interest or undivided mineral interest, or to a voluntary pooling agreement or a compulsory pooling order heretofore entered by the division.
 If this well is a horizontal well, I further certify that this organization has received the consent of at least one lease or owner of a working interest or undivided mineral interest in each tract (in the target pool or formation) in which any part of the well's completed interval will be located or obtained a compulsory pooling order from the division.
 Sara Guthrie 10/10/2024

SURVEYOR CERTIFICATIONS
 I hereby certify that the well location shown on this plat was plotted from the field notes of actual surveys made by me or under my supervision, and that the same is true and correct to the best of my belief.
 PAUL BUCHELE
 23782
 08-06-24
 PROFESSIONAL SURVEYOR
 Signature and Seal of Professional Surveyor
 Sara Guthrie 23782 March 03, 2023
 Certificate Number Date of Survey

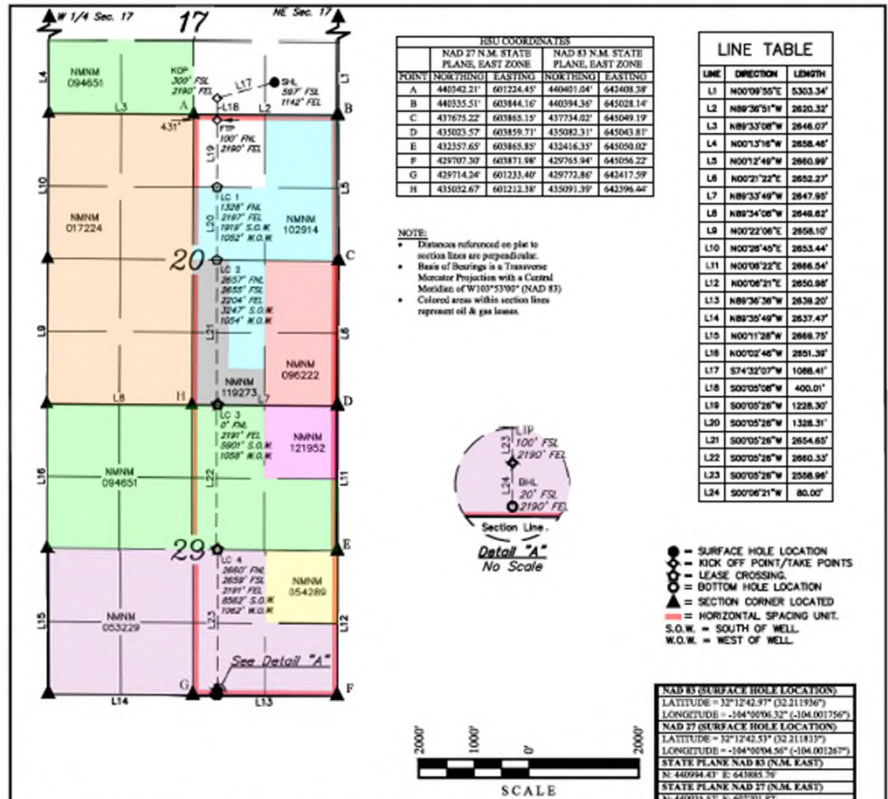
Note: No allowable will be assigned to this completion until all interest have been consolidated or a non-standard unit has been approved by the division.

Sheet 1 of 2 Released to Imaging: 6/25/2025 3:02:48 PM

Received by OCD: 5/27/2025 1:10:46 PM

Page 29 of 148

Property Name SALT FLAT CC 20_29 FED COM Well Number 74H Drawn By N.D.T. 03-15-23 Revised By REV. 4 T.I.R. 08-06-24 (UPDATE FORMAT)



NAD 83 (KICK OFF POINT)	NAD 83 (FIRST TAKE POINT)	NAD 83 (LEASE CROSSING 1)	NAD 83 (LEASE CROSSING 2)
Latitude = 32°12'48.09" (32.211135°) Longitude = -104°09'18.52" (-104.005146°)	Latitude = 32°12'36.13" (32.210036°) Longitude = -104°09'18.53" (-104.005146°)	Latitude = 32°12'23.59" (32.209660°) Longitude = -104°09'18.53" (-104.005146°)	Latitude = 32°12'10.83" (32.209009°) Longitude = -104°09'18.54" (-104.005150°)
NAD 27 (KICK OFF POINT) Latitude = 32°12'39.64" (32.211937°) Longitude = -104°09'16.76" (-104.004637°)	NAD 27 (FIRST TAKE POINT) Latitude = 32°12'27.59" (32.209917°) Longitude = -104°09'16.77" (-104.004637°)	NAD 27 (LEASE CROSSING 1) Latitude = 32°12'15.59" (32.209317°) Longitude = -104°09'16.78" (-104.004659°)	NAD 27 (LEASE CROSSING 2) Latitude = 32°12'02.83" (32.208666°) Longitude = -104°09'16.82" (-104.004671°)
STATE PLANE NAD 83 (N.M. EAST) N: 440993.97 E: 642838.20 STATE PLANE NAD 27 (N.M. EAST) N: 440641.04 E: 601654.27	STATE PLANE NAD 83 (N.M. EAST) N: 440795.92 E: 642838.20 STATE PLANE NAD 27 (N.M. EAST) N: 440441.19 E: 601654.34	STATE PLANE NAD 83 (N.M. EAST) N: 439707.97 E: 642842.48 STATE PLANE NAD 27 (N.M. EAST) N: 439353.12 E: 601658.51	STATE PLANE NAD 83 (N.M. EAST) N: 437743.91 E: 642845.54 STATE PLANE NAD 27 (N.M. EAST) N: 437389.06 E: 601662.72
NAD 83 (LEASE CROSSING 3) Latitude = 32°11'44.57" (32.195713°) Longitude = -104°09'18.53" (-104.005154°)	NAD 83 (LEASE CROSSING 4) Latitude = 32°11'18.25" (32.188402°) Longitude = -104°09'18.53" (-104.005157°)	NAD 83 (LEASE CROSSING 5) Latitude = 32°11'02.59" (32.181349°) Longitude = -104°09'18.58" (-104.005161°)	NAD 83 (LEASE CROSSING 6) Latitude = 32°10'52.54" (32.181349°) Longitude = -104°09'18.58" (-104.005161°)
NAD 27 (LEASE CROSSING 3) Latitude = 32°11'44.13" (32.195597°) Longitude = -104°09'16.79" (-104.004667°)	NAD 27 (LEASE CROSSING 4) Latitude = 32°11'17.89" (32.189279°) Longitude = -104°09'16.81" (-104.004669°)	NAD 27 (LEASE TAKE POINT) Latitude = 32°10'52.49" (32.181349°) Longitude = -104°09'16.82" (-104.004671°)	NAD 27 (PROFORM HOLE LOCATION) Latitude = 32°10'51.69" (32.181029°) Longitude = -104°09'16.82" (-104.004671°)
STATE PLANE NAD 83 (N.M. EAST) N: 438897.87 E: 642835.83 STATE PLANE NAD 27 (N.M. EAST) N: 438543.12 E: 601668.79	STATE PLANE NAD 83 (N.M. EAST) N: 438648.97 E: 642835.83 STATE PLANE NAD 27 (N.M. EAST) N: 438294.22 E: 601670.04	STATE PLANE NAD 83 (N.M. EAST) N: 437461.66 E: 642846.49 STATE PLANE NAD 27 (N.M. EAST) N: 437106.91 E: 601674.23	STATE PLANE NAD 83 (N.M. EAST) N: 435791.68 E: 642850.62 STATE PLANE NAD 27 (N.M. EAST) N: 435436.93 E: 601682.82

Sheet 2 of 2 Released to Imaging: 6/25/2025 3:02:48 PM

Received by OCD: 5/27/2025 1:34:47 PM

Page 28 of 167

C-102 Submit Electronically Via OCD Permitting	State of New Mexico Energy, Minerals & Natural Resources Department OIL CONSERVATION DIVISION	Revised July 9, 2024
	Submital Type: <input checked="" type="checkbox"/> Initial Submittal <input type="checkbox"/> Amended Report <input type="checkbox"/> As Drilled	

WELL LOCATION INFORMATION			
API Number 30-015-56912	Pool Code 50371	Pool Name PIERCE CROSSING; BONE SPRING	
Property Code 321601	Property Name SALT FLAT CC 20_29 FED COM	Well Num 75H	
OGRID No. 16696	Operator Name OXY USA INC.	Ground Level Elevation 2927.0'	
Surface Owner: <input type="checkbox"/> State <input checked="" type="checkbox"/> Fee <input type="checkbox"/> Tribal <input type="checkbox"/> Federal		Mineral Owner: <input type="checkbox"/> State <input type="checkbox"/> Fee <input type="checkbox"/> Tribal <input checked="" type="checkbox"/> Federal	

Surface Location									
UL P	Section 17	Township 24S	Range 29E	Lot	Ft. from N/S 597 SOUTH	Ft. from E/W 1112 EAST	Latitude (NAD 83) 32.211935°	Longitude (NAD 83) -104.001659°	County EDDY

Bottom Hole Location									
UL P	Section 29	Township 24S	Range 29E	Lot	Ft. from N/S 20 SOUTH	Ft. from E/W 1260 EAST	Latitude (NAD 83) 32.181135°	Longitude (NAD 83) -104.002156°	County EDDY


Dedicated Acres 640	Infill or Defining Well INFILL	Defining Well API 30-015-45049	Overlapping Spacing Unit (Y/N) NO	Consolidation Code
Order Numbers. Well setbacks are under Common Ownership: <input type="checkbox"/> Yes <input checked="" type="checkbox"/> No				

Kick Off Point (KOP)									
UL P	Section 17	Township 24S	Range 29E	Lot	Ft. from N/S 300 SOUTH	Ft. from E/W 1260 EAST	Latitude (NAD 83) 32.211120°	Longitude (NAD 83) -104.002139°	County EDDY

First Take Point (FTP)									
UL A	Section 20	Township 24S	Range 29E	Lot	Ft. from N/S 100 NORTH	Ft. from E/W 1260 EAST	Latitude (NAD 83) 32.210021°	Longitude (NAD 83) -104.002140°	County EDDY

Last Take Point (LTP)									
UL P	Section 29	Township 24S	Range 29E	Lot	Ft. from N/S 100 SOUTH	Ft. from E/W 1260 EAST	Latitude (NAD 83) 32.181355°	Longitude (NAD 83) -104.002156°	County EDDY

Unitized Area or Area of Uniform Interest	Spacing Unit Type <input checked="" type="checkbox"/> Horizontal <input type="checkbox"/> Vertical	Ground Floor Elevation: 2927'
---	--	----------------------------------

OPERATOR CERTIFICATIONS I hereby certify that the information contained herein is true and complete to the best of my knowledge and belief, and, if the well is a vertical or directional well, that this organization either owns a working interest or undivided mineral interest in the land including the proposed bottom hole location or has a right to drill this well at this location pursuant to a contract with an owner of a working interest or undivided mineral interest, or to a voluntary pooling agreement or a compulsory pooling order heretofore entered by the division. If this well is a horizontal well, I further certify that this organization has received the consent of at least one lease or owner of a working interest or undivided mineral interest in each tract (in the target pool or formation) in which any part of the well's completed interval will be located or obtained a compulsory pooling order from the division. Sara Guthrie 10/11/2024 Signature Date Sara Guthrie Email Address	SURVEYOR CERTIFICATIONS I hereby certify that the well location shown on this plat was plotted from the field notes of actual surveys made by me or under my supervision, and that the same is true and correct to the best of my belief.  Signature and Seal of Professional Surveyor 23782 March 03, 2023 Certificate Number Date of Survey
--	--


Note: No allowable will be assigned to this completion until all interest have been consolidated or a non-standard unit has been approved by the division.

Released to Imaging: 6/25/2025 4:05:14 PM

Received by OCD: 5/27/2025 1:34:47 PM

Page 29 of 167

Property Name SALT FLAT CC 20_29 FED COM	Well Number 75H	Drawn By N.D.T. 03-15-23	Revised By REV. 3 T.I.R. 08-06-24 (UPDATE FORMAT)
---	--------------------	-----------------------------	--



Released to Imaging: 6/25/2025 4:05:14 PM

Received by OCD: 5/27/2025 1:46:16 PM

Page 28 of 167

C-102 State of New Mexico Energy, Minerals & Natural Resources Department
OIL CONSERVATION DIVISION

Revised July 9, 2024

Submit Electronically Via OCD Permitting

Submit Type: Initial Submittal
 Amended Report
 As Drilled

WELL LOCATION INFORMATION

API Number: 30-015 -56914 Pool Code: 50371 Pool Name: **PIERCE CROSSING; BONE SPRING**

Property Code: 321601 Property Name: SALT FLAT CC 20_29 FED COM Well Num: 76H

OGRID No. 16696 Operator Name: OXY USA INC. Ground Level Elevation: 2927.0

Surface Owner: State Fee Tribal Federal Mineral Owner: State Fee Tribal Federal

Surface Location

UL P	Section	Township	Range	Lot	Ft. from N/S	Ft. from E/W	Latitude (NAD 83)	Longitude (NAD 83)	County
	17	24S	29E		597 SOUTH	1052 EAST	32.211935°	-104.001465°	EDDY

Bottom Hole Location

UL P	Section	Township	Range	Lot	Ft. from N/S	Ft. from E/W	Latitude (NAD 83)	Longitude (NAD 83)	County
	29	24S	29E		20 SOUTH	630 EAST	32.181125°	-104.000120°	EDDY

Dedicated Acres: 640 Infill or Defining Well: **INFILL** Defining Well API: **30-015-45049** Overlapping Spacing Unit (Y/N): **NO** Consolidation Code:

Order Numbers: Well setbacks are under Common Ownership: Yes No

Kick Off Point (KOP)

UL P	Section	Township	Range	Lot	Ft. from N/S	Ft. from E/W	Latitude (NAD 83)	Longitude (NAD 83)	County
	17	24S	29E		300 SOUTH	330 EAST	32.211106°	-103.999133°	EDDY

First Take Point (FTP)

UL A	Section	Township	Range	Lot	Ft. from N/S	Ft. from E/W	Latitude (NAD 83)	Longitude (NAD 83)	County
	20	24S	29E		100 NORTH	330 EAST	32.210007°	-103.999133°	EDDY

Last Take Point (LTP)

UL P	Section	Township	Range	Lot	Ft. from N/S	Ft. from E/W	Latitude (NAD 83)	Longitude (NAD 83)	County
	29	24S	29E		100 SOUTH	618 EAST	32.181345°	-104.000081°	EDDY

Utilized Area or Area of Uniform Interest: Spacing Unit Type: Horizontal Vertical Ground Floor Elevation: 2927'

OPERATOR CERTIFICATIONS

I hereby certify that the information contained herein is true and complete to the best of my knowledge and belief, and, if the well is a vertical or directional well, that this organization either owns a working interest or unleased mineral interest in the land including the proposed bottom hole location or has a right to drill this well at this location pursuant to a contract with an owner of a working interest or unleased mineral interest, or to a voluntary pooling agreement or a compulsory pooling order heretofore entered by the division.

If this well is a horizontal well, I further certify that this organization has received the consent of at least one lease or owner of a working interest or unleased mineral interest in each tract (in the target pool or formation) in which any part of the well's completed interval will be located or obtained a compulsory pooling order from the division.

Sara Guthrie 10/11/2024

Signature: Sara Guthrie Date: 10/11/2024

Printed Name: Sara Guthrie Email Address:

SURVEYOR CERTIFICATIONS

I hereby certify that the well location shown on this plat was plotted from the field notes of actual surveys made by me or under my supervision, and that the same is true and correct to the best of my belief.

PAUL BUCHELE
 NEW MEXICO
 23782
 PROFESSIONAL SURVEYOR
 08-06-24

Signature and Seal of Professional Surveyor: Paul Buchele 23782 March 03, 2023

Certificate Number: 23782 Date of Survey: March 03, 2023

Printed Name: Paul Buchele


Note: No allowance will be assigned to this completion until all interest have been consolidated or a non-standard unit has been approved by the division.

Sheet 1 of 2 Released to Imaging: 6/25/2025 4:18:32 PM

Received by OCD: 5/27/2025 1:46:16 PM

Page 29 of 167

Property Name: SALT FLAT CC 20_29 FED COM Well Number: 76H Drawn By: N.D.T. 03-15-23 Revised By: REV. 3 T.I.R. 08-06-24 (UPDATE FORMAT)



Received by OCD: 9/22/2021 2:45:44 PM

Page 3 of 29

State of New Mexico Energy, Minerals & Natural Resources Department OIL CONSERVATION DIVISION 1220 South St. Francis Dr. Santa Fe, NM 87505

State of New Mexico Energy, Minerals & Natural Resources Department OIL CONSERVATION DIVISION 1220 South St. Francis Dr. Santa Fe, NM 87505

Form C-102 Revised August 1, 2011 Submit one copy to appropriate District Office

AMENDED REPORT

WELL LOCATION AND ACREAGE DEDICATION PLAT

Table with well location details: API Number 30-015-47972, Pool Code 50371/96473/11520, Property Code 329996, Property Name VAGABOND CC "B_17" FEDERAL COM, Well Number 24H, Elevation 2927.5'

Surface Location


Table with surface location details: Section 17, Township 24 SOUTH, Range 29 EAST, N.M.P.M., East/West line EAST, County EDDY

Bottom Hole Location If Different From Surface

Table with bottom hole location details: Section 8, Township 24 SOUTH, Range 29 EAST, N.M.P.M., East/West line EAST, County EDDY

Table with well details: Dedicated Acres 240, Joint or Infill, Consolidation Code, Order No.

No allowable will be assigned to this completion until all interests have been consolidated or a non-standard unit has been approved by the division.



Released to Imaging: 9/29/2021 8:22:50 AM

Received by OCD: 4/11/2022 8:48:26 PM

Page 4 of 17

State of New Mexico Energy, Minerals & Natural Resources Department OIL CONSERVATION DIVISION 1220 South St. Francis Dr. Santa Fe, NM 87505

State of New Mexico Energy, Minerals & Natural Resources Department OIL CONSERVATION DIVISION 1220 South St. Francis Dr. Santa Fe, NM 87505

Form C-102 Revised August 1, 2011 Submit one copy to appropriate District Office

AMENDED REPORT (AS-DRILLED)

WELL LOCATION AND ACREAGE DEDICATION AS-DRILLED PLAT

Table with well location details: API Number 30-015-47974, Pool Code 11520, Property Code 329996, Property Name VAGABOND CC 8-17 FEDERAL COM, Well Number 25H, Elevation 2928'

Surface Location

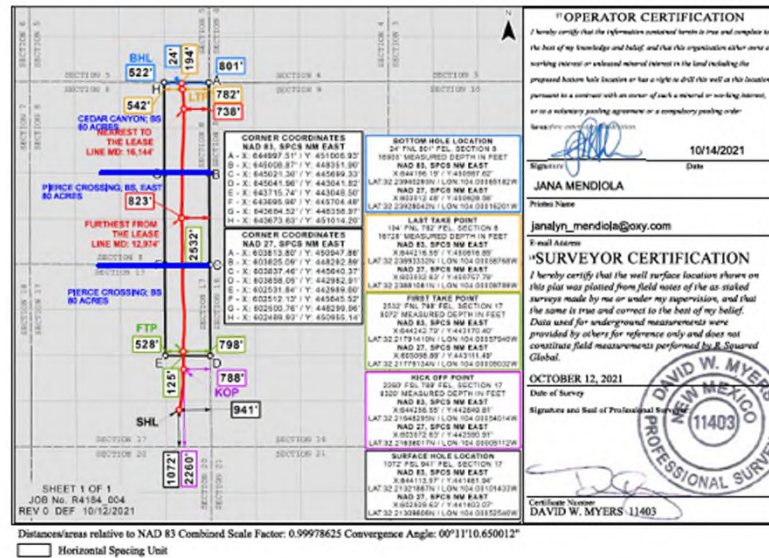
Table with surface location details: Section 17, Township 24S, Range 29E, East/West line EAST, County EDDY

Bottom Hole Location If Different From Surface

Table with bottom hole location details: Section 8, Township 24S, Range 29E, East/West line EAST, County EDDY

Table with well details: Dedicated Acres 80, Joint or Infill, Consolidation Code, Order No.

No allowable will be assigned to this completion until all interests have been consolidated or a non-standard unit has been approved by the division.



Released to Imaging: 4/19/2022 2:01:53 PM

Received by OCD: 4/11/2022 8:48:26 PM

Page 5 of 17

Received by OCD: 4/11/2022 8:48:26 PM

Page 6 of 17

1825 N. French Dr., Hobbs, NM 88248
Phone: (575) 393-6161 Fax: (575) 393-0700

State of New Mexico
Energy, Minerals & Natural Resources Department
OIL CONSERVATION DIVISION
1220 South St. Francis Dr.
Santa Fe, NM 87505

Revised August 1, 2011
Submit one copy to appropriate
District Office

AMENDED REPORT
(AS-DRILLED)

1825 N. French Dr., Hobbs, NM 88248
Phone: (575) 393-6161 Fax: (575) 393-0700

State of New Mexico
Energy, Minerals & Natural Resources Department
OIL CONSERVATION DIVISION
1220 South St. Francis Dr.
Santa Fe, NM 87505

Revised August 1, 2011
Submit one copy to appropriate
District Office

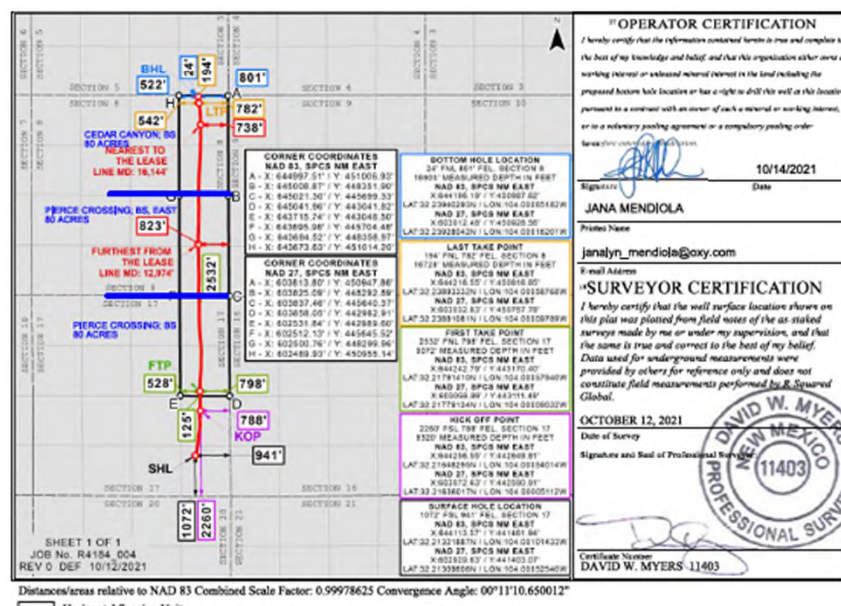
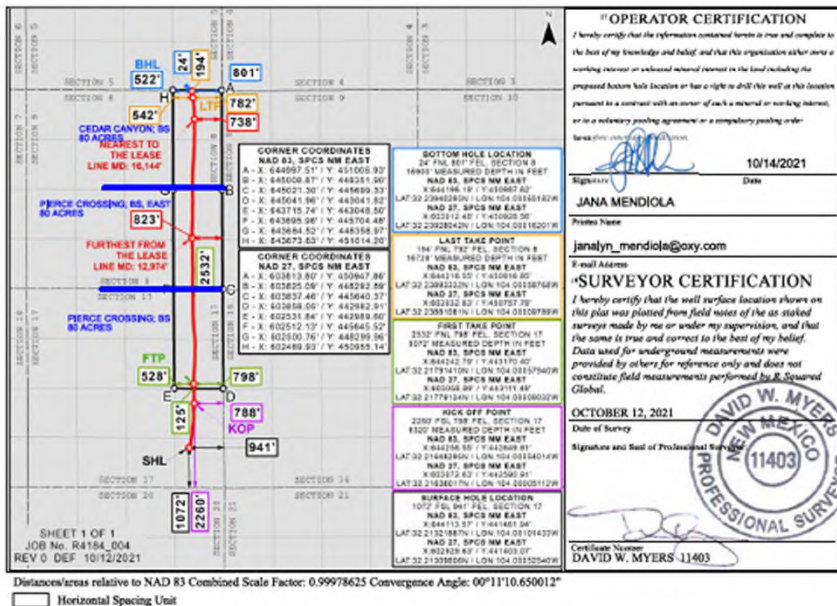
AMENDED REPORT
(AS-DRILLED)

Table with 4 columns: API Number, Post Code, Post Name, Property Code, Property Name, Well Number, OGRID No., Operator Name, Elevation.

Table with 4 columns: API Number, Post Code, Post Name, Property Code, Property Name, Well Number, OGRID No., Operator Name, Elevation.

No allowable will be assigned to this completion until all interests have been consolidated or a non-standard unit has been approved by the division.

No allowable will be assigned to this completion until all interests have been consolidated or a non-standard unit has been approved by the division.



Released to Imaging: 4/19/2022 2:01:53 PM

Released to Imaging: 4/19/2022 2:01:53 PM

C-102	State of New Mexico Energy, Minerals & Natural Resources Department OIL CONSERVATION DIVISION	Revised July 9, 2024
Submit Electronically Via OCD Permitting		Submittal Type: <input checked="" type="checkbox"/> Initial Submittal <input type="checkbox"/> Amended Report <input type="checkbox"/> As Drilled

WELL LOCATION INFORMATION

API Number 30-015-56484	Pool Code 96671	Pool Name PIERCE CROSSING; BONE SPRING, SOUTH
Property Code	Property Name SORO CC 19_30 FED COM	11H
OGRID No. 16696	Operator Name OXY USA INC.	Ground Level Elevation 2906'
Surface Owner: <input checked="" type="checkbox"/> State <input type="checkbox"/> Federal	Mineral Owner: <input type="checkbox"/> State <input type="checkbox"/> Fee <input type="checkbox"/> Tribal <input checked="" type="checkbox"/> Federal	

Surface Location

UL	Section	Township	Range	Lot	Ft. from N/S	Ft. from E/W	Latitude	Longitude	County
N	30	24S	29E		426' FSL	1626' FWL	32.18231722	-104.02694018	EDDY

Bottom Hole Location

UL	Section	Township	Range	Lot	Ft. from N/S	Ft. from E/W	Latitude	Longitude	County
D	19	24S	29E	1	20' FNL	330' FWL	32.21032095	-104.03116032	EDDY

Dedicated Acres 160	Infill or Defining Well DEFINING	Defining Well API 30-015-56484	Overlapping Spacing Unit (Y/N) N	Consolidation Code C
Order Numbers N/A	Well setbacks are under Common Ownership: <input type="checkbox"/> Yes <input checked="" type="checkbox"/> No			

Kick Off Point (KOP)

UL	Section	Township	Range	Lot	Ft. from N/S	Ft. from E/W	Latitude	Longitude	County
M	30	24S	29E	4	50' FSL	480' FWL	32.18128323	-104.03067931	EDDY

First Take Point (FTP)

UL	Section	Township	Range	Lot	Ft. from N/S	Ft. from E/W	Latitude	Longitude	County
M	30	24S	29E	4	100' FSL	480' FWL	32.18142067	-104.03067481	EDDY

Last Take Point (LTP)

UL	Section	Township	Range	Lot	Ft. from N/S	Ft. from E/W	Latitude	Longitude	County
D	19	24S	29E	1	100' FNL	330' FWL	32.21010104	-104.03115920	EDDY

Unitized Area or Area of Uniform Interest N	Spacing Unit Type <input checked="" type="checkbox"/> Horizontal <input type="checkbox"/> Vertical	Ground Floor Elevation: 2906'
---	--	---

OPERATOR CERTIFICATIONS

I hereby certify that the information contained herein is true and complete to the best of my knowledge and belief, and, if the well is a vertical or directional well, that this organization either owns a working interest or unleased mineral interest in the land including the proposed bottom hole location or has a right to drill this well at this location pursuant to a contract with an owner of a working interest or unleased mineral interest, or to a voluntary pooling agreement or a compulsory pooling order heretofore entered by the division.

If this well is a horizontal well, I further certify that this organization has received the consent of at least one lessee or owner of a working interest or unleased mineral interest in each tract (in the target pool or formation) in which any part of the well's completed interval will be located or obtained a compulsory pooling order from the division.

Melissa Guidry 04/11/25

Signature Date

Printed Name
Melissa Guidry

Email Address
melissa_guidry@oxy.com

SURVEYOR CERTIFICATIONS

I hereby certify that the well location shown on this plat was plotted from field notes of actual surveys made by me or under my supervision, and that the same is true and correct to the best of my belief.



Signature and Seal of Professional Surveyor

Certificate Number

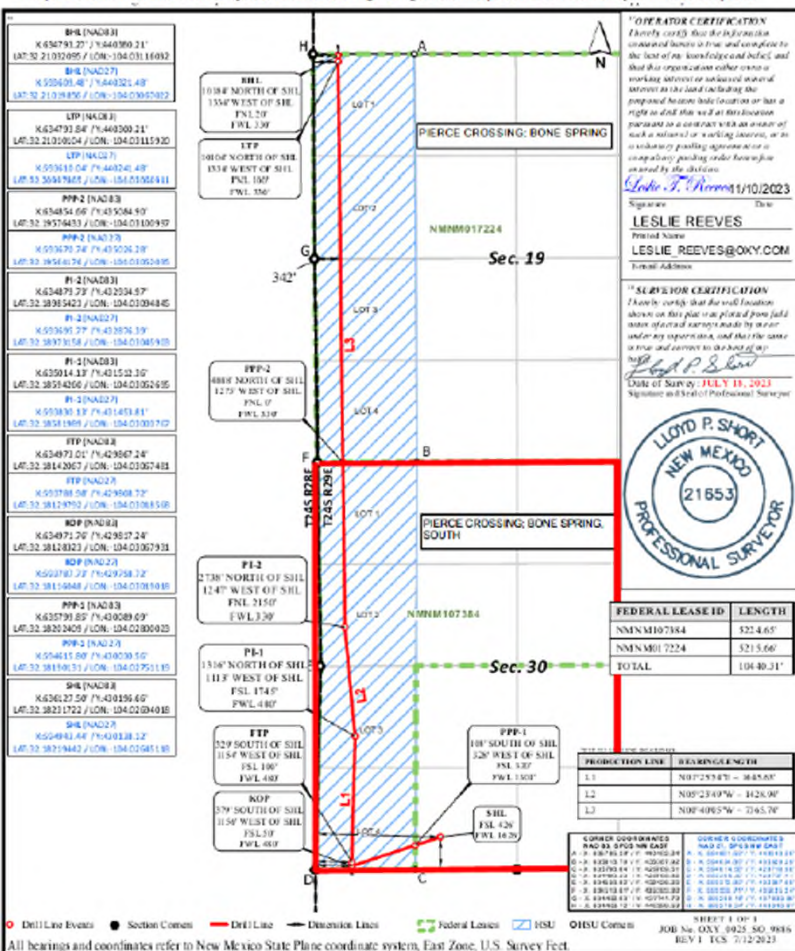
Date of Survey
July 18, 2023

Note: No allowable will be assigned to this completion until all interests have been consolidated or a non-standard unit has been approved by the division.

ACREAGE DEDICATION PLATS

This grid represents a standard section. You may superimpose a non-standard section, or larger area, over this grid. Operators must outline the dedicated acreage in a red box, clearly show the well surface location and bottom hole location, if it is directionally drilled, with the dimensions from the section lines in the cardinal directions. If this is a horizontal wellbore show on this plat the location of the First Take Point and Last Take Point, and the point within the Completed interval (other than the First Take Point or Last Take Point) that is closest to any outer boundary of the tract.

Surveyors shall use the latest United States government survey or dependent resurvey. Well locations will be in reference to the New Mexico Principal Meridian. If the land is not surveyed, contact the OCD Engineering Bureau. Independent subdivision surveys will not be acceptable.



C-102	State of New Mexico Energy, Minerals & Natural Resources Department OIL CONSERVATION DIVISION	Revised July 9, 2024
Submit Electronically Via OCD Permitting		Submittal Type: <input checked="" type="checkbox"/> Initial Submittal <input type="checkbox"/> Amended Report <input type="checkbox"/> As Drilled

WELL LOCATION INFORMATION			
API Number 30-015-56478	Pool Code 50371	Pool Name PIERCE CROSSING; BONE SPRING	
Property Code	Property Name SORO CC 19 30 FED COM	71H	
OGRID No. 16696	Operator Name OXY USA INC.	Ground Level Elevation 2907'	
Surface Owner: <input checked="" type="checkbox"/> State <input type="checkbox"/> Fee <input type="checkbox"/> Tribal <input type="checkbox"/> Federal		Mineral Owner: <input type="checkbox"/> State <input type="checkbox"/> Fee <input type="checkbox"/> Tribal <input checked="" type="checkbox"/> Federal	

Surface Location									
UL	Section	Township	Range	Lot	Ft. from N/S	Ft. from E/W	Latitude	Longitude	County
N	30	24S	29E		391' FSL	1710' FWL	32.18222103	-104.02667199	EDDY

Bottom Hole Location									
UL	Section	Township	Range	Lot	Ft. from N/S	Ft. from E/W	Latitude	Longitude	County
D	19	24S	29E	1	20' FNL	450' FWL	32.21032070	-104.03077232	EDDY


Dedicated Acres 160	Infill or Defining Well INFILL	Defining Well API 11H-30-015-56484	Overlapping Spacing Unit (Y/N) N	Consolidation Code N/A
Order Numbers N/A	Well setbacks are under Common Ownership: <input type="checkbox"/> Yes <input checked="" type="checkbox"/> No			

Kick Off Point (KOP)									
UL	Section	Township	Range	Lot	Ft. from N/S	Ft. from E/W	Latitude	Longitude	County
M	30	24S	29E	4	50' FSL	450' FWL	32.18128324	-104.03077631	EDDY

First Take Point (FTP)									
UL	Section	Township	Range	Lot	Ft. from N/S	Ft. from E/W	Latitude	Longitude	County
M	30	24S	29E	4	100' FSL	450' FWL	32.18142068	-104.03077182	EDDY

Last Take Point (LTP)									
UL	Section	Township	Range	Lot	Ft. from N/S	Ft. from E/W	Latitude	Longitude	County
D	19	24S	29E	1	100' FNL	450' FWL	32.21010079	-104.03077120	EDDY


Unitized Area or Area of Uniform Interest N	Spacing Unit Type <input checked="" type="checkbox"/> Horizontal <input type="checkbox"/> Vertical	Ground Floor Elevation: 2907'
--	---	----------------------------------

OPERATOR CERTIFICATIONS I hereby certify that the information contained herein is true and complete to the best of my knowledge and belief, and, if the well is a vertical or directional well, that this organization either owns a working interest or unleased mineral interest in the land including the proposed bottom hole location or has a right to drill this well at this location pursuant to a contract with an owner of a working interest or unleased mineral interest, or to a voluntary pooling agreement or a compulsory pooling order heretofore entered by the division. If this well is a horizontal well, I further certify that this organization has received the consent of at least one lessor or owner of a working interest or unleased mineral interest in each tract (in the target pool or formation) in which any part of the well's completed interval will be located or obtained a compulsory pooling order from the division. Signature: <u>Melissa Guidry</u> Date: <u>04/10/25</u>	SURVEYOR CERTIFICATIONS I hereby certify that the well location shown on this plat was plotted from field notes of actual surveys made by me or under my supervision, and that the same is true and correct to the best of my belief.  Signature and Seal of Professional Surveyor: <u>Lloyd P. Short</u> Certificate Number: _____ Date of Survey: <u>June 12, 2024</u>
Printed Name: <u>Melissa Guidry</u>	Printed Name: _____
Email Address: <u>melissa_guidry@oxy.com</u>	Email Address: _____

ACREAGE DEDICATION PLATS

This grid represents a standard section. You may superimpose a non-standard section, or larger area, over this grid. Operators must outline the dedicated acreage in a red box, clearly show the well surface location and bottom hole location, if it is directionally drilled, with the dimensions from the section lines in the cardinal directions. If this is a horizontal wellbore show on this plat the location of the First Take Point and Last Take Point, and the point within the Completed Interval (other than the First Take Point or Last Take Point) that is closest to any other boundary of the tract.

Surveyors shall use the latest United States government survey or dependent resurvey. Well locations will be in reference to the New Mexico Principal Meridian. If the land is not surveyed, contact the OCD Engineering Bureau. Independent subdivision surveys will not be acceptable.



C-102 Submit Electronically Via OCD Permitting	State of New Mexico Energy, Minerals & Natural Resources Department OIL CONSERVATION DIVISION	Revised July 9, 2024
	Submittal Type:	<input checked="" type="checkbox"/> Initial Submittal <input type="checkbox"/> Amended Report <input type="checkbox"/> As Drilled

WELL LOCATION INFORMATION			
API Number 30-015-56478	Pool Code 96671	Pool Name PIERCE CROSSING; BONE SPRING, SOUTH	
Property Code	Property Name SORO CC 19 30 FED COM	71H F	
OGRID No. 16696	Operator Name OXY USA INC.	Ground Level Elevation 2907'	
Surface Owner: <input checked="" type="checkbox"/> State <input type="checkbox"/> Fee <input type="checkbox"/> Tribal <input type="checkbox"/> Federal		Mineral Owner: <input type="checkbox"/> State <input type="checkbox"/> Fee <input type="checkbox"/> Tribal <input checked="" type="checkbox"/> Federal	

Surface Location									
UL	Section	Township	Range	Lot	Ft. from N/S	Ft. from E/W	Latitude	Longitude	County
N	30	24S	29E		391' FSL	1710' FWL	32.18222103	-104.02667199	EDDY

Bottom Hole Location									
UL	Section	Township	Range	Lot	Ft. from N/S	Ft. from E/W	Latitude	Longitude	County
D	19	24S	29E	1	20' FNL	450' FWL	32.21032070	-104.03077232	EDDY


Dedicated Acres 160	Infill or Defining Well INFILL	Defining Well API 11H-30-015-56484	Overlapping Spacing Unit (Y/N) N	Consolidation Code N/A
Order Numbers N/A		Well setbacks are under Common Ownership: <input type="checkbox"/> Yes <input checked="" type="checkbox"/> No		

Kick Off Point (KOP)									
UL	Section	Township	Range	Lot	Ft. from N/S	Ft. from E/W	Latitude	Longitude	County
M	30	24S	29E	4	50' FSL	450' FWL	32.18128324	-104.03077631	EDDY

First Take Point (FTP)									
UL	Section	Township	Range	Lot	Ft. from N/S	Ft. from E/W	Latitude	Longitude	County
M	30	24S	29E	4	100' FSL	450' FWL	32.18142068	-104.03077182	EDDY

Last Take Point (LTP)									
UL	Section	Township	Range	Lot	Ft. from N/S	Ft. from E/W	Latitude	Longitude	County
D	19	24S	29E	1	100' FNL	450' FWL	32.21010079	-104.03077120	EDDY

Unitized Area or Area of Uniform Interest N	Spacing Unit Type <input checked="" type="checkbox"/> Horizontal <input type="checkbox"/> Vertical	Ground Floor Elevation: 2907'
--	---	----------------------------------

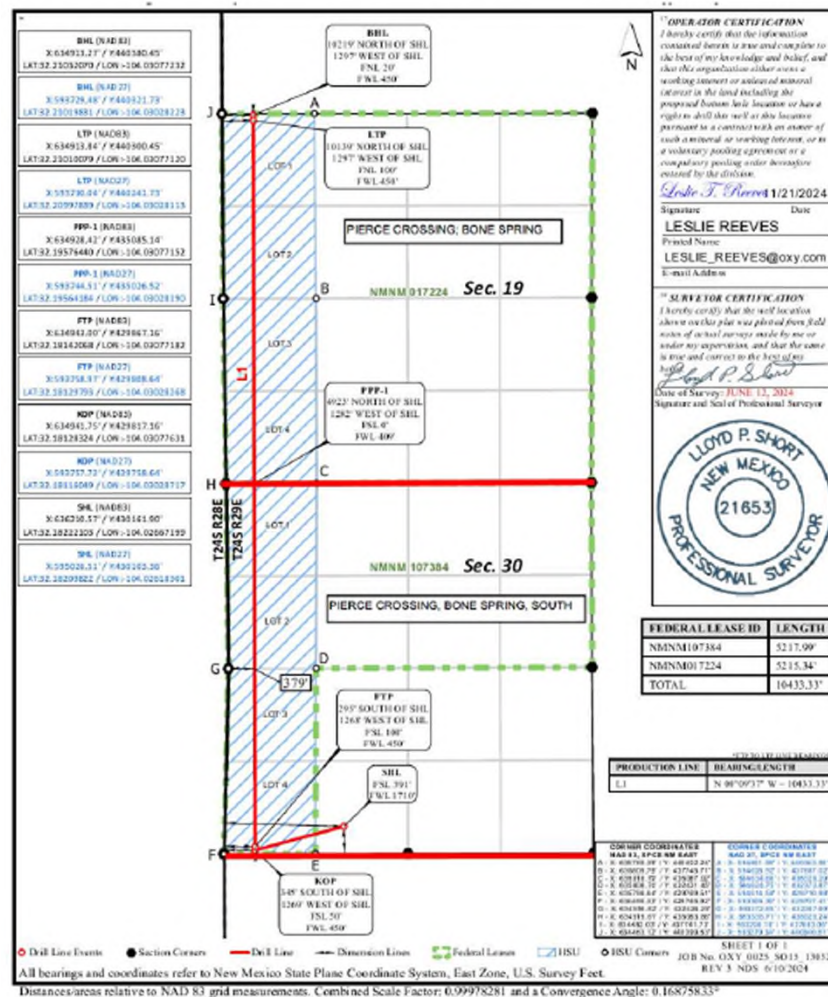
OPERATOR CERTIFICATIONS I hereby certify that the information contained herein is true and complete to the best of my knowledge and belief, and, if the well is a vertical or directional well, that this organization either owns a working interest or unleased mineral interest in the land including the proposed bottom hole location or has a right to drill this well at this location pursuant to a contract with an owner of a working interest or unleased mineral interest, or to a voluntary pooling agreement or a compulsory pooling order heretofore entered by the division. If this well is a horizontal well, I further certify that this organization has received the consent of at least one lessee or owner of a working interest or unleased mineral interest in each tract (in the target pool or formation) in which any part of the well's completed interval will be located or obtained a compulsory pooling order from the division. Signature: <u>Melissa Guidry</u> Date: <u>04/10/25</u>		SURVEYOR CERTIFICATIONS I hereby certify that the well location shown on this plat was plotted from field notes of actual surveys made by me or under my supervision, and that the same is true and correct to the best of my belief.  Signature and Seal of Professional Surveyor: <u>Lloyd P. Short</u>	
Printed Name <u>Melissa Guidry</u>	Certificate Number	Date of Survey <u>June 12, 2024</u>	
Email Address <u>melissa_guidry@oxy.com</u>			

Note: No allowable will be assigned to this completion until all interests have been consolidated or a non-standard unit has been approved by the division.

ACREAGE DEDICATION PLATS

This grid represents a standard section. You may superimpose a non-standard section, or larger area, over this grid. Operators must outline the dedicated acreage in a red box, clearly show the well surface location and bottom hole location, if it is directionally drilled, with the dimensions from the section lines in the cardinal directions. If this is a horizontal wellbore show on this plat the location of the First Take Point and Last Take Point, and the point within the Completed interval (other than the First Take Point or Last Take Point) that is closest to any outer boundary of the tract.

Surveyors shall use the latest United States government survey or dependent resurvey. Well locations will be in reference to the New Mexico Principal Meridian. If the land is not surveyed, contact the OCD Engineering Bureau. Independent subdivision surveys will not be acceptable.



C-102 Submit Electronically Via OCD Permitting	State of New Mexico Energy, Minerals & Natural Resources Department OIL CONSERVATION DIVISION	Revised July 9, 2024
	Submittal Type: <input checked="" type="checkbox"/> Initial Submittal <input type="checkbox"/> Amended Report <input type="checkbox"/> As Drilled	

WELL LOCATION INFORMATION			
API Number 30-015-56479	Pool Code 50371	Pool Name PIERCE CROSSING; BONE SPRING	
Property Code	Property Name SORO CC 19_30 FED COM	72H "	
OGRID No. 16696	Operator Name OXY USA INC.	Ground Level Elevation 2906'	
Surface Owner: <input checked="" type="checkbox"/> State <input type="checkbox"/> Fee <input type="checkbox"/> Tribal <input type="checkbox"/> Federal		Mineral Owner: <input type="checkbox"/> State <input type="checkbox"/> Fee <input type="checkbox"/> Tribal <input checked="" type="checkbox"/> Federal	

Surface Location									
UL	Section	Township	Range	Lot	Ft. from N/S	Ft. from E/W	Latitude	Longitude	County
N	30	24S	29E		380' FSL	1738' FWL	32.18218897	-104.02658316	EDDY

Bottom Hole Location									
UL	Section	Township	Range	Lot	Ft. from N/S	Ft. from E/W	Latitude	Longitude	County
D	19	24S	29E	1	20' FNL	900' FWL	32.21031974	-104.02931731	EDDY


Dedicated Acres 160	Infill or Defining Well INFILL	Defining Well API 11H - 30-015-56484	Overlapping Spacing Unit (Y/N) N	Consolidation Code C
Order Numbers N/A	Well setbacks are under Common Ownership: <input type="checkbox"/> Yes <input checked="" type="checkbox"/> No			

Kick Off Point (KOP)									
UL	Section	Township	Range	Lot	Ft. from N/S	Ft. from E/W	Latitude	Longitude	County
M	30	24S	29E	4	50' FSL	900' FWL	32.18128314	-104.02932123	EDDY

First Take Point (FTP)									
UL	Section	Township	Range	Lot	Ft. from N/S	Ft. from E/W	Latitude	Longitude	County
M	30	24S	29E	4	100' FSL	900' FWL	32.18142059	-104.02931673	EDDY

Last Take Point (LTP)									
UL	Section	Township	Range	Lot	Ft. from N/S	Ft. from E/W	Latitude	Longitude	County
D	19	24S	29E	1	100' FNL	900' FWL	32.21009983	-104.02931620	EDDY

Unitized Area or Area of Uniform Interest N	Spacing Unit Type <input checked="" type="checkbox"/> Horizontal <input type="checkbox"/> Vertical	Ground Floor Elevation: 2906'
--	---	----------------------------------

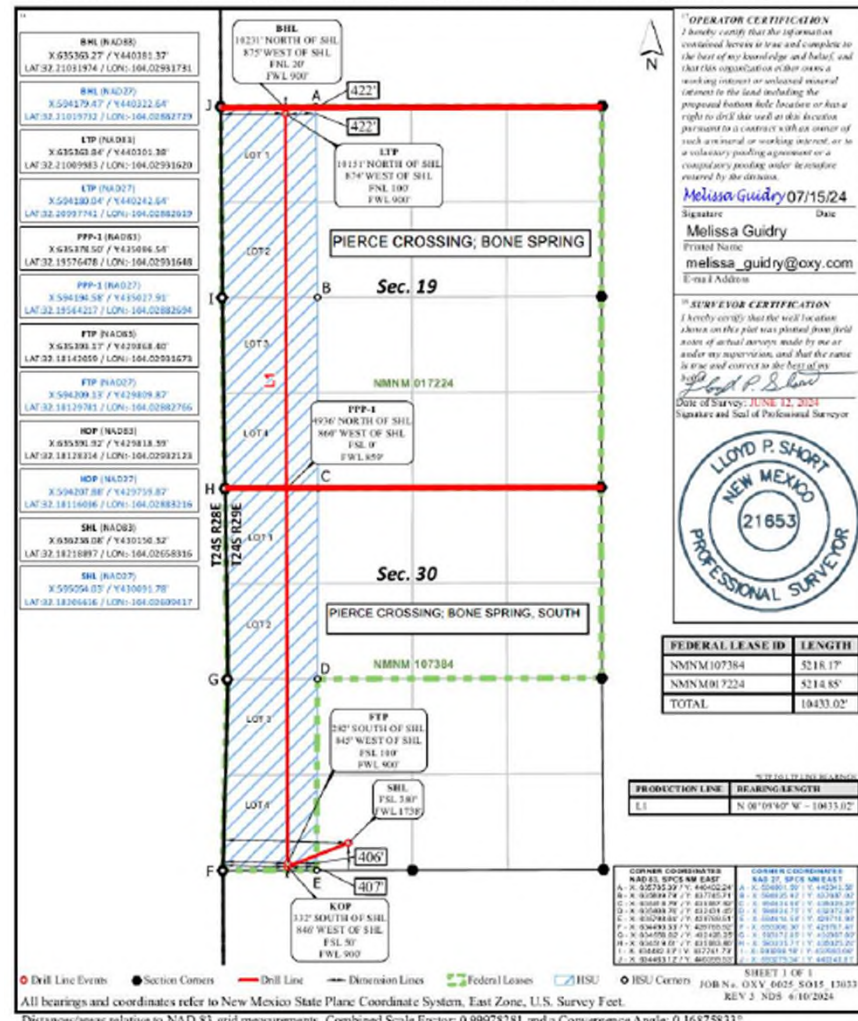
OPERATOR CERTIFICATIONS I hereby certify that the information contained herein is true and complete to the best of my knowledge and belief, and, if the well is a vertical or directional well, that this organization either owns a working interest or unleased mineral interest in the land including the proposed bottom hole location or has a right to drill this well at this location pursuant to a contract with an owner of a working interest or unleased mineral interest, or to a voluntary pooling agreement or a compulsory pooling order heretofore entered by the division. If this well is a horizontal well, I further certify that this organization has received the consent of at least one lessee or owner of a working interest or unleased mineral interest in each tract (in the target pool or formation) in which any part of the well's completed interval will be located or obtained a compulsory pooling order from the division. Signature: <u>Melissa Guidry</u> Date: <u>04/10/25</u>	SURVEYOR CERTIFICATIONS I hereby certify that the well location shown on this plat was plotted from field notes of actual surveys made by me or under my supervision, and that the same is true and correct to the best of my belief.  Signature and Seal of Professional Surveyor: <u>Lloyd P. Short</u> Certificate Number: _____ Date of Survey: <u>June 12, 2024</u>
Printed Name <u>Melissa Guidry</u> Email Address <u>melissa_guidry@oxy.com</u>	

Note: No allowable will be assigned to this completion until all interests have been consolidated or a non-standard unit has been approved by the division.

ACREAGE DEDICATION PLATS

This grid represents a standard section. You may superimpose a non-standard section, or larger area, over this grid. Operators must outline the dedicated acreage in a red box, clearly show the well surface location and bottom hole location, if it is directionally drilled, with the dimensions from the section lines in the cardinal directions. If this is a horizontal wellbore show on this plat the location of the First Take Point and Last Take Point, and the point within the Completed Interval (other than the First Take Point or Last Take Point) that is closest to any other boundary of the tract.

Surveyors shall use the latest United States government survey or dependent resurvey. Well locations will be in reference to the New Mexico Principal Meridian. If the land is not surveyed, contact the OCD Engineering Bureau. Independent subdivision surveys will not be acceptable.



C-102	State of New Mexico Energy, Minerals & Natural Resources Department OIL CONSERVATION DIVISION	Revised July 9, 2024
Submit Electronically Via OCD Permitting		Submittal Type: <input checked="" type="checkbox"/> Initial Submittal <input type="checkbox"/> Amended Report <input type="checkbox"/> As Drilled

WELL LOCATION INFORMATION			
API Number 30-015-56479	Pool Code 96671	Pool Name PIERCE CROSSING, BONE SPRING, SOUTH	
Property Code	Property Name SORO CC 19 30 FED COM	72H	if
OGRID No. 16696	Operator Name OXY USA INC.	Ground Level Elevation 2906'	
Surface Owner: <input checked="" type="checkbox"/> State <input type="checkbox"/> Fee <input type="checkbox"/> Tribal <input type="checkbox"/> Federal		Mineral Owner: <input type="checkbox"/> State <input type="checkbox"/> Fee <input type="checkbox"/> Tribal <input checked="" type="checkbox"/> Federal	

Surface Location									
UL	Section	Township	Range	Lot	Ft. from N/S	Ft. from E/W	Latitude	Longitude	County
N	30	24S	29E		380' FSL	1738' FWL	32.18218897	-104.02658316	EDDY

Bottom Hole Location									
UL	Section	Township	Range	Lot	Ft. from N/S	Ft. from E/W	Latitude	Longitude	County
D	19	24S	29E	1	20' FNL	900' FWL	32.21031974	-104.02931731	EDDY

Dedicated Acres 160	Infill or Defining Well INFILL	Defining Well API 11H - 30-015-56484	Overlapping Spacing Unit (Y/N) N	Consolidation Code C
Order Numbers: N/A				
Well setbacks are under Common Ownership: <input type="checkbox"/> Yes <input checked="" type="checkbox"/> No				

Kick Off Point (KOP)									
UL	Section	Township	Range	Lot	Ft. from N/S	Ft. from E/W	Latitude	Longitude	County
M	30	24S	29E	4	50' FSL	900' FWL	32.18128314	-104.02932123	EDDY

First Take Point (FTP)									
UL	Section	Township	Range	Lot	Ft. from N/S	Ft. from E/W	Latitude	Longitude	County
M	30	24S	29E	4	100' FSL	900' FWL	32.18142059	-104.02931673	EDDY

Last Take Point (LTP)									
UL	Section	Township	Range	Lot	Ft. from N/S	Ft. from E/W	Latitude	Longitude	County
D	19	24S	29E	1	100' FNL	900' FWL	32.21009983	-104.02931620	EDDY

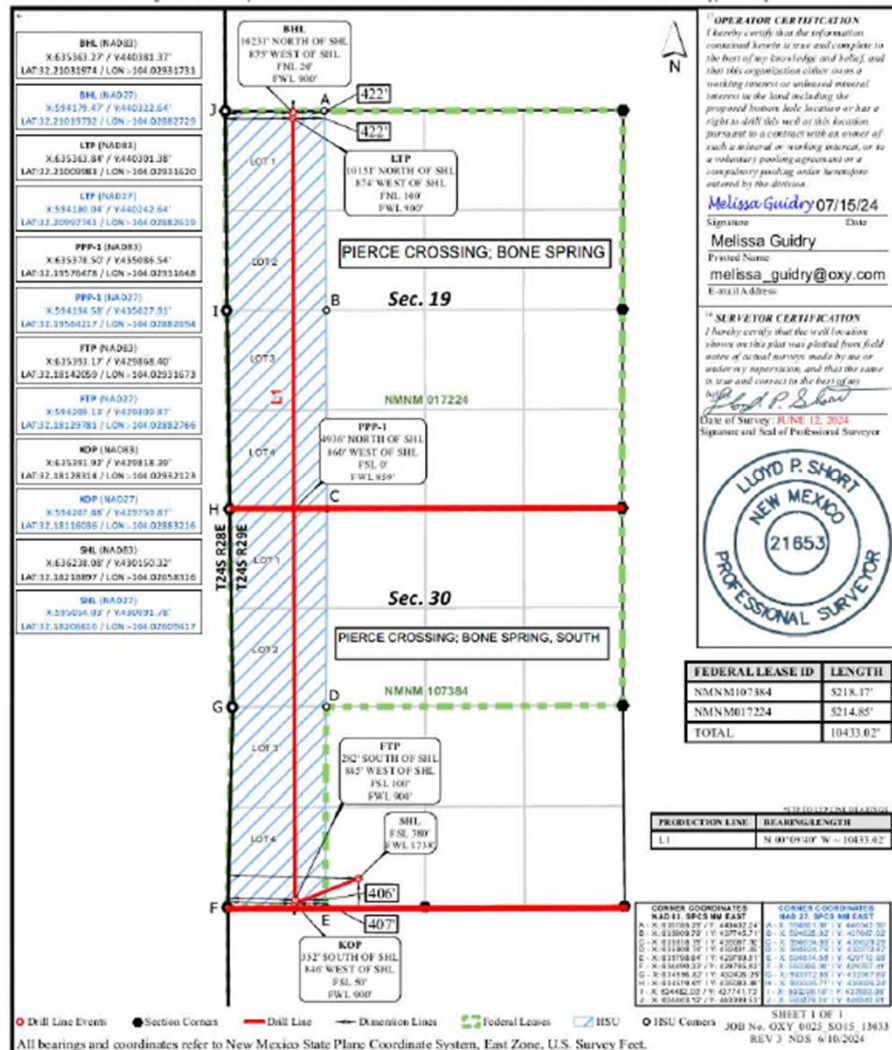
Unitized Area or Area of Uniform Interest: N	Spacing Unit Type: <input checked="" type="checkbox"/> Horizontal <input type="checkbox"/> Vertical	Ground Floor Elevation: 2906'
---	---	---

OPERATOR CERTIFICATIONS	SURVEYOR CERTIFICATIONS
<p>I hereby certify that the information contained herein is true and complete to the best of my knowledge and belief, and, if the well is a vertical or directional well, that this organization either owns a working interest or unleased mineral interest in the land including the proposed bottom hole location or has a right to drill this well at this location pursuant to a contract with an owner of a working interest or unleased mineral interest, or to a voluntary pooling agreement or a compulsory pooling order heretofore entered by the division.</p> <p>If this well is a horizontal well, I further certify that this organization has received the consent of at least one lessee or owner of a working interest or unleased mineral interest in each tract (in the target pool or formation) in which any part of the well's completed interval will be located or obtained a compulsory pooling order from the division.</p> <p>Melissa Guidry 04/10/25</p> <p>Signature Date</p> <p>Melissa Guidry</p> <p>Printed Name</p> <p>melissa_guidry@oxy.com</p> <p>Email Address</p>	<p>I hereby certify that the well location shown on this plat was plotted from field notes of actual surveys made by me or under my supervision, and that the same is true and correct to the best of my belief.</p> <p>LLOYD P. SHORT NEW MEXICO 21853 PROFESSIONAL SURVEYOR</p> <p>Signature and Seal of Professional Surveyor</p> <p>Certificate Number Date of Survey June 12, 2024</p>

Note: No allowable will be assigned to this completion until all interests have been consolidated or a non-standard unit has been approved by the division.

ACREAGE DEDICATION PLATS

This grid represents a standard section. You may superimpose a non-standard section, or larger area, over this grid. Operators must outline the dedicated acreage in a red box, clearly show the well surface location and bottom hole location, if it is directionally drilled, with the dimensions from the section lines in the cardinal directions. If this is a horizontal wellbore show on this plat the location of the First Take Point and Last Take Point, and the point within the Completed interval (other than the First Take Point or Last Take Point) that is closest to any outer boundary of the tract.



MAILED 12/22/25

To Company Name	To Name	To Address Line 1	To City	To State	To ZIP	Tracking Number
FLATLAND GUITAR GP LLC	2024 FLATLAND GUITAR LP	PO BOX 341342	AUSTIN	TX	78734	_9414811898765432119041
	ALLYSON DAHL	8600 N GRAND CANYON DR 2044	LAS VEGAS	NV	89166	_9414811898765432119089
	ANDREA CAROLE MCILWAIN	12057 EAGLE PEAK DR	WATERFORD	CA	95386	_9414811898765432119416
	ANDREW AND JANET VOGT TRUST	13404 PIEDRA GRANDE PLACE NE	ALBUQUERQUE	NM	87111	_9414811898765432119454
	ANDREW WOODWARD	926 SOUTH SIERRA BONITA AVE	LOS ANGELES	CA	90036	_9414811898765432119461
	ANNE CASSOLATO	576 CAMINO EL DORADO	ENCINITAS	CA	92024	_9414811898765432119423
	APACHE CORPORATION	P O BOX 840133	DALLAS	TX	75284	_9414811898765432119409
	ARD OIL LTD	P O BOX 101027	FORT WORTH	TX	76185	_9414811898765432119492
	ASHLEY GETBEHEAD CHILDS TRUST	8904 WALTHAM FOREST CT	WAXHAW	NC	28173	_9414811898765432119447
	B AND R LAND AND CATTLE LLC	PO BOX 2243	LONGVIEW	TX	75606	_9414811898765432119485
	BARBARA LEE BACKMAN INC	203 N WASHINGTON ST SUITE 200F	SPOKANE	WA	99201	_9414811898765432119430
	BEEMAN RESOURCES LLC	1322 LYONS LANE	ERIE	CO	80516	_9414811898765432119478
	BEVERIDGE COMPANY	4305 N GARFIELD SUITE 261	MIDLAND	TX	79705	_9414811898765432119515
	BGW MINERALS LTD	P O BOX 100635	FORT WORTH	TX	76185	_9414811898765432119553
	BJ AND RACHEL HONEYMAN LIV TR	26 MEADOW BROOKE PLACE	THE WOODLANDS	TX	77382	_9414811898765432119508
	BLACK SHALE MINERALS LLC	PO BOX 2243	LONGVIEW	TX	75606	_9414811898765432119591
	BRENT JEREMY HONEYMAN CHILDS TRUST	26 MEADOW BROOK PL	THE WOODLANDS	TX	77382	_9414811898765432119546
	BRETT C BARTON	1919 N TURNER	HOBBS	NM	88241	_9414811898765432119584
BANK OF AMERICA AGENT	BRIAN PETER MCGARY TRUST	PO BOX 840738	DALLAS	TX	75284	_9414811898765432119539
	C AND W ACQUISITION LLC	145 E 57TH ST 11TH FL	NEW YORK	NY	10022	_9414811898765432119577
	C D MARTIN	P O BOX 12	MIDLAND	TX	79702	_9414811898765432113216
	C MARK WHEELER	PO BOX 248	ROUND ROCK	TX	78680	_9414811898765432113254
	CAKI FAMILY LIMITED PARTNERSHIP	5851 ROYAL CREST DR	DALLAS	TX	75230	_9414811898765432113223
	CANDLEWOOD RESOURCES LLC	P O BOX 2402	MIDLAND	TX	79702	_9414811898765432113209
	CARMEX INC	P O BOX 1718	CARLSBAD	NM	88221	_9414811898765432113292
JERI A MANGUM FIRST FINA TRUST TTEE	CAROL GIBSON TRUST	PO BOX 707	ABILENE	TX	79604	_9414811898765432113247

To Company Name	To Name	To Address Line 1	To City	To State	To ZIP	Tracking Number
ATTN CHARLES D AND LYNN W RAY	CD RAY EXPLORATION LLC	PO BOX 51608	MIDLAND	TX	79710	_9414811898765432113285
	CHARLES W COFFMAN II CHILDS TRUST	2212 CHANNEL PARK DR	HANAHAN	SC	29410	_9414811898765432113230
ATTN CHRISTINA GEORGE	CHIEF CAPITAL O AND G II LLC	8111 WESTCHASETER DR STE 9000	DALLAS	TX	75225	_9414811898765432113810
	CHISOS LTD	3355 W ALABAMA STE 1200 B	HOUSTON	TX	77098	_9414811898765432113858
	CHISOS MINERALS LLC	PO BOX 731112	DALLAS	TX	75373	_9414811898765432113827
	CHRISTIAN RELIEF SERVICES	8301 RICHMOND HWY	ALEXANDRIA	VA	22309	_9414811898765432113803
	CHRISTOPHER RAUEN	560 TRUMBALL AVE	NOVATO	CA	94947	_9414811898765432113896
	CIBOLO RESOURCES LLC	3600 BEE CAVE RD STE 216	WEST LAKE HILLS	TX	78746	_9414811898765432113841
	CIVITAS DE BASIN RESOURCES LLC	555 17TH ST STE 3700	DENVER	CO	80202	_9414811898765432113889
ATTN REGULATORY	COG OPERATING LLC	600 W ILLINOIS AVE	MIDLAND	TX	79701	_9414811898765432113834
	COLLINS AND WARE INC	145 E 57TH ST 11TH FL	NEW YORK	NY	10022	_9414811898765432113872
JOHN KYLE THOMA TRUSTEE	CORNERSTONE FAMILY TRUST	P O BOX 558	PEYTON	CO	80831	_9414811898765432113766
	CUATRO ROJOS LLC	PO BOX 2177	MIDLAND	TX	79702	_9414811898765432113728
	CURTIS ANDERSON	9314 CHERRY BROOK LANE	FRISCO	TX	75033	_9414811898765432113704
JERI A MANGUM FIRST FINA TRUST TTEE	CYNTHIA RHODES TRUST	PO BOX 707	ABILENE	TX	79604	_9414811898765432113797
NEW MEXICO BANK AND TRUST	D STUART HARROUN REV TRUST	515 TRES LAGUNAS LANE NE	ALBUQUERQUE	NM	87113	_9414811898765432113780
BANK OF AMERICA NA TRUSTEE	DELMAR HUDSON LEWIS LVG TRUST	P O BOX 840738	DALLAS	TX	75284	_9414811898765432113919
	DESERT PARTNERS VI LP	PO BOX 3579	MIDLAND	TX	79702	_9414811898765432113957
DOUGLAS HARROUN TRUSTEE	DOROTHY S HARROUN TRUST	8200 BEVERLY HILLS NE	ALBUQUERQUE	NM	87122	_9414811898765432113964
MARGARET A AND JOHN A GUITAR TTEE	EARL B GUITAR JR BYPASS TRUST	5104 CAROLINE ST APT 501	HOUSTON	TX	77004	_9414811898765432113926
	EASTLAND OIL COMPANY	P O DRAWER 3488	MIDLAND	TX	79702	_9414811898765432113902
	ECKARD PROSPECTOR ACQUISITION LLC	906 W MCDERMOTT DR SUITE 116 363	ALLEN	TX	75013	_9414811898765432113988
	EDNA AND CURTIS ANDERSON TRUST	6820 MUIRFIELD DR	RAPID CITY	SD	57702	_9414811898765432113933
E RANDALL HUDSON III POA	EDWARD R HUDSON JR	616 TEXAS STREET	FORT WORTH	TX	76102	_9414811898765432113971
	EG3 INC	PO BOX 1567	GRAHAM	TX	76450	_9414811898765432113612

To Company Name	To Name	To Address Line 1	To City	To State	To ZIP	Tracking Number
	ELK RANGE ROYALTIES LP	2110 FARRINGTON ST	DALLAS	TX	75207	_9414811898765432113667
ATTN PETE MARSHALL	ELLIPSIS OIL AND GAS INC	3500 MAPLE AVE STE 1080	DALLAS	TX	75219	_9414811898765432113629
EILEEN M GROOMS TRUSTEE	EMG REVOC TRUST	PO BOX 70	ROSWELL	NM	88202	_9414811898765432113605
	EOG RESOURCES INC	P O BOX 2267	MIDLAND	TX	79702	_9414811898765432113643
	ERIC D BOYT	P O BOX 2602	MIDLAND	TX	79702	_9414811898765432113681
MLE LLC	ERIC P ENFIELD	P O BOX 1683	SANTA FE	NM	87504	_9414811898765432113636
	ESCONDIDO OIL AND GAS	PO BOX 395	ROANOKE	TX	76262	_9414811898765432113674
	FORTRESS ENERGY PARTNERS IV	1208 W WALL	MIDLAND	TX	79701	_9414811898765432113117
	GARY WOODWARD	9056 SHENANDOAH AVE	FREDERICK	CO	80504	_9414811898765432113155
	GENEVA FLOYD OSBORN	PO BOX 419	TIPTON	OK	73570	_9414811898765432113162
	GERRY WOODWARD	1968 MCDANIEL AVE	SAN JOSE	CA	95126	_9414811898765432113100
	GOOD GALL E FAMILY LP	PO BOX 1288	MT PLEASANT	SC	29465	_9414811898765432113148
	GUADALUPE LAND AND MINERALS LLC	PO BOX 960489	EL PASO	TX	79996	_9414811898765432113186
	GUITAR GALUSHA LP	P O BOX 1438	ABILENE	TX	79604	_9414811898765432113315
	GUY P WITHERSPOON III	PO BOX 100403	FORT WORTH	TX	76185	_9414811898765432113353
ATTN JANET HANSON	H6 HOLDINGS LLC	PO BOX 1212	MIDLAND	TX	79702	_9414811898765432113360
	HARROUN ENERGY LLC	8200 BEVERLY HILLS NE	ALBUQUERQUE	NM	87122	_9414811898765432113384
	HEIDI C BARTON	2008 N VEGA CT	HOBBS	NM	88240	_9414811898765432113377
	HERMAN CLIFFORD WALKER III	PO BOX 8508	MIDLAND	TX	79708	_9414811898765432113018
	HONEYMAN INVESTMENT HOLDINGS LP	6433 ROCKBLUFF CIRCLE	PLANO	TX	75024	_9414811898765432113056
	HOPE WOODWARD	1088 VIA VERDE	CATHEDRAL CITY	CA	92234	_9414811898765432113063
	Innovations Inc	100 N Pennsylvania	Roswell	NM	88201	_9414811898765432113025
JEFFERY AND K FRANCES NEAL TTEE	J F NEAL REVOCABLE TRUST	1311 DOEPP DRIVE	CARLSBAD	NM	88220	_9414811898765432113001
VALORIE F WALKER TRUSTEE	JACK V WALKER TRUST	2341 SCARBOROUGH DR	ANCHORAGE	AK	99504	_9414811898765432113094
	JAMES E GEITGEY	P O BOX 51451	MIDLAND	TX	79710	_9414811898765432113049
	JAMES STEPHENS CAVENAUGH	13116 SHINNECOCK DR	SILVER SPRING	MD	20904	_9414811898765432113087
	JANET LORINE BEEMAN JANZEN	26702 NS 123 RD	BALKO	OK	73931	_9414811898765432113070
	JAVELINA PARTNERS	616 TEXAS STREET	FORT WORTH	TX	76102	_9414811898765432113414
	JAY R NUNNALLY	3553 GREEN MEADOWS DR	GLEN ROSE	TX	76043	_9414811898765432113421

To Company Name	To Name	To Address Line 1	To City	To State	To ZIP	Tracking Number
	JCGB Energy Services LLC	23 Applehead Island Dr	Horseshoe Bay	TX	78657	_9414811898765432113490
JEFFREY W PROBANDT TRUSTEE	JEANETTE PROBANDT TRUST	2501 TAMARIND DR	MIDLAND	TX	79705	_9414811898765432113445
	JEFFERY RAUEN	45 CHINOOK WAY	PRIEST RIVER	ID	83856	_9414811898765432113483
	JEFFREY CASWELL NEAL	1311 DOEPP DRIVE	CARLSBAD	NM	88220	_9414811898765432113476
	JENNIFER HARPER	11513 BARRANCA ROAD	SANTA ROSA VALLEY	CA	93012	_9414811898765432113551
	JENNIFER TURNEY	6458 KIRKWOOD RD	FORT WORTH	TX	76116	_9414811898765432113568
	JM MINERAL AND LAND CO INC	P O BOX 1015	MIDLAND	TX	79702	_9414811898765432113506
	JMA OIL PROPERTIES LTD	PO BOX 58	ABILENE	TX	79604	_9414811898765432113599
	JOHN ANDTHERESA HILLMAN FAM PROPS LP	PO BOX 50187	MIDLAND	TX	79710	_9414811898765432113544
ROBERT D GALUSHA POA	JOHN GUITAR	P O BOX 1121	CLYDE	TX	79510	_9414811898765432113537
	JOHN GUITAR WITHERSPOON JR	7404 LEMONWOOD LANE	FORT WORTH	TX	76133	_9414811898765432113575
	JOHN SALEH CHARITABLE FOUNDATION	P O BOX 85460	WESTLAND	MI	48185	_9414811898765432114213
	JOHN WOODWARD	515 OCEAN AVE	SANTA MONICA	CA	90402	_9414811898765432114251
	JOSEPH E AND JUDITH N HANTTULA TRST	3996 MARBLE HILLS RD	FRISCO	TX	75034	_9414811898765432114268
FROST BANK TRUSTEE ACCT WE032	JOSEPHINE T HUDSON TEST TR	PO BOX 1600 T5	SAN ANTONIO	TX	78296	_9414811898765432114206
	JPH HOLDINGS LP	4400 ARCADY	DALLAS	TX	75205	_9414811898765432114299
	JUDITH K MARTIN	25 LAKES DRIVE	MIDLAND	TX	79705	_9414811898765432114282
	JUDY GUITAR UHEY LLC	PO BOX 632	E TOWN	KY	42702	_9414811898765432114817
	KATHARINE WOODWARD HAWKS	123 WILLOUGHBY PARK DRIVE	HIGH POINT	NC	27265	_9414811898765432114862
	KELLY WARE	1107 ASHBURRY AVE 2N	EVANSTON	IL	60202	_9414811898765432114893
	KING SNAKE ROYALTY LLC	500 W TEXAS AVE STE 100	MIDLAND	TX	79701	_9414811898765432114886
	KM PETRO INVESTMENTS LLC NM	PO BOX 1588	TULSA	OK	74101	_9414811898765432114831
	L E OPPERMAN	1505 NEELY	MIDLAND	TX	79705	_9414811898765432114879
	LAURA ELIZABETH CROWELL	889 PERSHING DR	SAN LEANDRO	CA	94577	_9414811898765432114725
JOHN M HOFER AND PAUL HOFER III TTEE	LAURA JEAN HOFER TRUST	11248 SOUTH TURNER AVENUE	ONTARIO	CA	91761	_9414811898765432114701
	LESLEY COFFMAN STRAND CHILDS TRUST	7021 KIDWELLY LN	MATTHEWS	NC	28104	_9414811898765432114794
	LESLI GUITAR NICHOLS	PO BOX 327	BIG SPRING	TX	79721	_9414811898765432114749

To Company Name	To Name	To Address Line 1	To City	To State	To ZIP	Tracking Number
ATTN DENNIS SLEDGE	LHAH PROPERTIES LLC	415 W WALL STREET STE 1500	MIDLAND	TX	79707	_9414811898765432114916
FRANCIS H HUDSON TRUSTEE	LINDYS LIVING TRUST	215 W BANDERA RD STE 114 620	BOERNE	TX	78006	_9414811898765432114954
	LISA M ENFIELD TRUST	P O BOX 1588	TULSA	OK	74101	_9414811898765432114961
	MAGNOLIA ROYALTY COMPANY INC	P O BOX 10703	MIDLAND	TX	79702	_9414811898765432114923
	MANIX ROYALTY LTD	PO BOX 2818	MIDLAND	TX	79701	_9414811898765432114909
ATTN REGULATORY DEPT	MARATHON OIL CONOCO	600 W ILLINOIS AVE	MIDLAND	TX	79701	_9414811898765432114992
	MARGARET STRIBLING	111 FERNLEAF CT NW	ALBUQUERQUE	NM	87107	_9414811898765432114947
	MARSHALL FAMILY PLAN LLP	11109 NE 38TH PLACE	BELLEVUE	WA	98004	_9414811898765432114985
	MARTHA STRIBLING	520 RANCHITOS N W	ALAMEDA	NM	87114	_9414811898765432114930
	MARY ELLEN HITT HUGUS	618 ROSEMONT PLACE II	TYLER	TX	75701	_9414811898765432114978
BLUE BARREL CONSLT AND HSB AGENTS	MARY JANE MCGARY TR	701 S TAYLOR ST STE 200 LB120	AMARILLO	TX	79101	_9414811898765432114619
	MARY WOODWARD	925 SOUTH SIERRA BONITA AVE	LOS ANGELES	CA	90036	_9414811898765432114664
	MCM PERMIAN LLC	3811 TURTLE CREEK BLVD STE 1100	DALLAS	TX	75219	_9414811898765432114626
	MCMULLEN MINERALS II LP	PO BOX 470857	FORT WORTH	TX	76147	_9414811898765432114695
	MEC PETROLEUM CORP	PO BOX 11265	MIDLAND	TX	79702	_9414811898765432114688
	MELISSA MCGEE	6 WOODHAVEN	ABILENE	TX	79605	_9414811898765432114114
	MERPEL LLC	PO BOX 100367	FORT WORTH	TX	76185	_9414811898765432114152
	MITCHELL EXPLORATION	6902 HOMESTEAD BLVD	MIDLAND	TX	79707	_9414811898765432114107
	Mitchell Exploration Inc	648 Petroleum BLDG	Roswell	NM	88201	_9414811898765432114190
	MRC PERMIAN COMPANY	5400 LBJ FREEWAY STE 1500	DALLAS	TX	75240	_9414811898765432114145
PARTNERSHIP II LLC	MSH FAMILY REAL ESTATE	4143 MAPLE AVE SUITE 500	DALLAS	TX	75219	_9414811898765432114138
	MURCHISON GUITAR FAMILY LP	PO BOX 712	RED BLUFF	CA	96080	_9414811898765432114350
	MURPHY PETROLEUM CORP	P O BOX 2545	ROSWELL	NM	88202	_9414811898765432114329
	NESTEGG ENERGY CORPORATION	2308 SIERRA VISTA RD	ARTESIA	NM	88210	_9414811898765432114305
	NILO OPERATING COMPANY	P O BOX 840321	DALLAS	TX	75284	_9414811898765432114398
	NORTHERN OIL AND GAS INC	4350 BAKER ROAD STE 400	MINNETONKA	MN	55343	_9414811898765432114343
	PAMELA RAE CUMMINGS	PO BOX 817	PANHANDLE	TX	79068	_9414811898765432114336
	PARDUE LIMITED COMPANY	P O BOX 2018	CARLSBAD	NM	88221	_9414811898765432114015
	PATCH ENERGY LLC	PO BOX 51068	MIDLAND	TX	79710	_9414811898765432114053

To Company Name	To Name	To Address Line 1	To City	To State	To ZIP	Tracking Number
	PATRICIA ANN BEEMAN ALLEN TRUST	P O BOX 574	CARLSBAD	NM	88221	_9414811898765432114060
	PATRICIA GAE STAMPS	PO BOX 249	PANHANDLE	TX	79068	_9414811898765432114022
	PAUL R BARWIS	P O BOX 230	MIDLAND	TX	79702	_9414811898765432114008
	PBEX LLC	PO BOX 10250	MIDLAND	TX	79702	_9414811898765432114046
	PEGASUS RESOURCES II LLC	PO BOX 731077	DALLAS	TX	75373	_9414811898765432114084
	PEGASUS RESOURCES III LLC	P O BOX 470698	FORT WORTH	TX	76147	_9414811898765432114039
	PEGASUS RESOURCES LLC	PO BOX 733980	DALLAS	TX	75373	_9414811898765432114077
	PERMIAN BASIN INVESTMENT CORP	4010 CHAINHURST DR	RICHARDSON	TX	75082	_9414811898765432114411
	Permian Basin Investment Corporation	200 W 1St ST Ste 648	Roswell	NM	88201	_9414811898765432114459
	PETER RAUEN	542 W EASTER AVE	LITTLETON	CO	80120	_9414811898765432114466
	PHILIP E GUITAR	PO BOX 2213	ABILENE	TX	79604	_9414811898765432114428
	PIPER L NELMS	835 SOMERA CT	SIMI VALLEY	CA	93065	_9414811898765432114404
	POLK LAND AND MINERALS LP	PO BOX 701	ABILENE	TX	79604	_9414811898765432114442
	PONY OIL OPERATING LLC	3100 MONTICELLO AVE STE 500	DALLAS	TX	75205	_9414811898765432114435
	PREMIER OIL AND GAS INC	P O BOX 1246	ARTESIA	NM	88210	_9414811898765432114510
	PRESSLEY H GUITAR LP	PO BOX 5383	ABILENE	TX	79608	_9414811898765432114558
	RANDYL LARSEN	27249 VIA CAPRI	SAN JUAN CAPISTRANO	CA	92675	_9414811898765432114527
	REALEZA DEL SPEAR LP	P O BOX 1684	MIDLAND	TX	79702	_9414811898765432114503
BEVERLY J BARR TRUSTEE	RICHARD K BARR FAMILY TRUST	804 PARK VISTA CIRCLE	SOUTHLAKE	TX	76092	_9414811898765432114596
	Ridge Runner II Nominee Corp	20405 TX 249 STE 820	HOUSTON	TX	77070	_9414811898765432114541
	ROBBIE RAUEN	PO BOX 346	WHEELER	OR	97147	_9414811898765432114589
	ROBERT B BEEMAN	1520 N GUADALUPE	CARLSBAD	NM	88220	_9414811898765432114534
	ROBERT DUNCAN CAIN JR	111 FERNLEAF CT NW	ALBUQUERQUE	NM	87107	_9414811898765432114572
	ROBERT N ENFIELD REV TRUST	P O BOX 1588	TULSA	OK	74101	_9414811898765432115210
	ROLLA R HINKLE III	P O BOX 2292	ROSWELL	NM	88202	_9414811898765432115258
	ROYALTY FINDERS LLC	12107 QUEENSBURY LAND	HOUSTON	TX	77024	_9414811898765432115265
	RUTTER AND WILBANKS CORPORATION	PO BOX 3186	MIDLAND	TX	79701	_9414811898765432115227
	SAC INVESTMENTS I LP	11205 DRINKWATER DR	DENTON	TX	76207	_9414811898765432115296
	SALEM PECOS STRIBLING	9300 MABRY AVE NE	ALBUQUERQUE	NM	87109	_9414811898765432115241

To Company Name	To Name	To Address Line 1	To City	To State	To ZIP	Tracking Number
	SALLY GUITAR	10 WOODHAVEN CIR	ABILENE	TX	79605	_9414811898765432115289
	SANTA ELENA MINERALS	PO BOX 732776	DALLAS	TX	75373	_9414811898765432115234
	SANTA ELENA MINERALS IV LP	PO BOX 470788	FORT WORTH	TX	76147	_9414811898765432115272
	SCOPE INDUSTRIES	2811 WILSHIRE BLVD SUITE 410	SANTA MONICA	CA	90403	_9414811898765432115814
CHARLES W SCOTT SHARON SCOTT BANE BIGBIE TTEE	SCOTT BROTHERS TRUST	HC 64 BOX 2012	CASTLE VALLEY	UT	84532	_9414811898765432115852
	SCOTT WOODWARD	37541 WINDSOR COURT	MURRIETA	CA	92562	_9414811898765432115869
PATRICK C ELLIS MANAGER	SHARON GUITAR ELLIS LLC	PO BOX 469	VALLEYFORD	WA	99036	_9414811898765432115807
	SITIO PERMIAN LP	500 W TEXAS AVE STE 100	MIDLAND	TX	79701	_9414811898765432115890
	SMP PATRIOT MINERAL HOLDINGS LLC	4143 MAPLE AVE SUITE 500	DALLAS	TX	75219	_9414811898765432115845
HOLDINGS LP	SMP SIDECAR TITAN MINERAL	4143 MAPLE AVE SUITE 500	DALLAS	TX	75219	_9414811898765432115883
	SMP TITAN FLEX LP	4143 MAPLE AVE SUITE 500	DALLAS	TX	75219	_9414811898765432115838
	SMP TITAN MINERAL HOLDINGS LP	4143 MAPLE AVE SUITE 500	DALLAS	TX	75219	_9414811898765432115876
	SPRINGWOOD MINERALS 6 LP	PO BOX 3579	MIDLAND	TX	79702	_9414811898765432115715
	SSC OIL LLC	PO BOX 1216	ALBUQUERQUE	NM	87103	_9414811898765432115753
	STEVEN R STRIBLING	86 ARIZONA SUNSET NE	RIO RANCHO	NM	87124	_9414811898765432115760
	STRATA PRODUCTION COMPANY	P O BOX 1030	ROSWELL	NM	88202	_9414811898765432115784
	STRUDEL ROYALTIES LLC	616 TEXAS STREET	FORT WORTH	TX	76102	_9414811898765432115739
	SUE OSBORN POWELL	899 HEDGEWOOD DR	GEORGETOWN	TX	78628	_9414811898765432115913
	SUSANNAH BRUNSON HORN	PO BOX 5	CROSBYTON	TX	79322	_9414811898765432115968
	T L REES	PO BOX 1007	COLORADO CITY	TX	79512	_9414811898765432115920
	TARA L KEENE	2107 SILVERSTAR ST	SIMI VALLEY	CA	93065	_9414811898765432115906
	TD MINERALS LLC	8111 WESTCHESTER DR STE 900	DALLAS	TX	75225	_9414811898765432115944
	THOMAS D COFFMAN	2028 E BEN WHITE BLVD STE 240 BOX 17363	AUSTIN	TX	78741	_9414811898765432115937
	THOMAS EARL FORNI	1013 S COUNTRY CLUB CIR	CARLSBAD	NM	88220	_9414811898765432115975
	THOMAS R SMITH	5705 PINEHURST	FARMINGTON	NM	87402	_9414811898765432115616
	TRUCHAS PEAKS LLC	6 DESTA DR STE 4325	MIDLAND	TX	79705	_9414811898765432115654
	TWR IV LLC	3724 HULEN STREET	FORT WORTH	TX	76107	_9414811898765432115661

To Company Name	To Name	To Address Line 1	To City	To State	To ZIP	Tracking Number
	VIRGINIA NEVILL HOFF MGMT TRUST	746 HAMPDEN PLACE CIR	VESTAVIA	AL	35242	_9414811898765432115609
	WEATHERVANE MANAGEMENT LP	4610 8TH ST	LUBBOCK	TX	79416	_9414811898765432115692
	WENDE WITHERSPOON MORGAN	7627 GUINEVERE DR	SUGAR LAND	TX	77479	_9414811898765432115647
	WENDY JANE HAGGERTY	406 RETREAT LANE	CANTON	GA	30114	_9414811898765432115630
	WEST BEND ENERGY PARTNERS IV LLC	1320 SOUTH UNIVERSITY DR STE 701	FORT WORTH	TX	76107	_9414811898765432115678
	WHITTEN GUITAR WITHERSPOON	7524 PEAR TREE LN	FORT WORTH	TX	76133	_9414811898765432115159
	WILLIAM F BEEMAN	71 APACHE DRIVE	CARLSBAD	NM	88220	_9414811898765432115166
	WINCHESTER ENERGY LLC	PO BOX 13540	OKLAHOMA CITY	OK	73113	_9414811898765432115128
	WING RESOURCES VII B LLC	2100 MCKINNEY AVE STE 1540	DALLAS	TX	75201	_9414811898765432115104
	WINN INVESTMENTS INC	706 BRAZOS ST	ROSWELL	NM	88201	_9414811898765432115197
	WOOD AND WIRE MANAGEMENT LP	PO BOX 341342	AUSTIN	TX	78734	_9414811898765432115142
	WOODS DICKENS RANCH LP	4610 8TH ST	LUBBOCK	TX	79416	_9414811898765432115180
	WORRALL INVESTMENT CORPORATION	P O BOX 1834	ROSWELL	NM	88202	_9414811898765432115135
	WPX ENERGY PERMIAN LLC	333 WEST SHERIDAN AVE	OKLAHOMA CITY	OK	73102	_9414811898765432115173
	ZIA ROYALTY LLC	PO BOX 2160	HOBBS	NM	88241	_9414811898765432115319
	ZORRO PARTNERS	616 TEXAS STREET	FORT WORTH	TX	76102	_9414811898765432115357
	MerPel LLC	4245 N CENTRAL EXPY STE 320	DALLAS	TX	75205	_9414811898765432971472
Eilene M Grooms Trustee	EMG Revocable Trust	1000 W Fourth Street	ROSWELL	NM	88201	_9414811898765432971519
Division of International Missions	Presbyterian Church	341 Ponce de Leon Avenue NE	ATLANTA	GA	30308	_9414811898765432971557
	Thomas D Coffman	8801 La Cresada Drive Apt 1215	Austin	TX	78746	_9414811898765432971564
	Charles W Coffman II Childs Trust	431 St. James Avenue Suite L 14	Goose Creek	SC	29445	_9414811898765432971502
Bank of America Trustee	Delmar Hudson Lewis Living Trust	PO Box 2546	Fort Worth	TX	76113	_9414811898765432971595
	Ard Oil Ltd	PO Box 101027	Fort Worth	TX	76185	_9414811898765432971540
John D Julia J Swallow Trustees	Jeanette Probandt Trust	PO Box 5575	Midland	TX	78704	_9414811898765432971588
BOKF NA Trustee	Robert Enfield Irrevocable Trust B	PO Box 3499	Tulsa	OK	74101	_9414811898765432971533
	The Lisa M Enfield Trust	465 Camino Manzano	Santa Fe	NM	87504	_9414811898765432971571

To Company Name	To Name	To Address Line 1	To City	To State	To ZIP	Tracking Number
	Reynolds Natural Resources LP	420 Throckmorton Street Suite 750	Midland	TX	76102	_9414811898765432999216
	Jennifer Martin Turney	3144 Wabash Avenue	Fort Worth	TX	76109	_9414811898765432999261
	Permian Basin Investment Corporation	302 West Tilden	Roswell	NM	88203	_9414811898765432999223
	Realtimzone Inc	PO Box 40	Cedar Crest	NM	87008	_9414811898765432999209
	Honeyman Investment Holdings LP	2890 Forest Drive	Celina	TX	75009	_9414811898765432999292
	JL Erwin Energy LLC	5211 Preston Dr	Midland	TX	79707	_9414811898765432999247
	Paleozoic Petroleum LLC	PO Box 50820	Midland	TX	79710	_9414811898765432999285
	TBO Oil and Gas LLC	PO Box 10502	Midland	TX	79702	_9414811898765432999230
	Magic Dog Oil and Gas LTD	PO Box 10708	Midland	TX	79702	_9414811898765432999278
	Judson Investment Corporation	PO Box 100100	Midland	TX	79702	_9414811898765432999810
	Karen Marjean Martin Revocable Trust	4374 Ranger Creek Road	Boerne	TX	78006	_9414811898765432999858
	Mary Sigrid Martin Revocable Trust	PO Box 2378	Midland	TX	79702	_9414811898765432999865



**OXY USA WTP Limited Partnership / OXY USA INC /
OCCIDENTAL PERMIAN LTD**
A subsidiary of Occidental Petroleum Corporation

5 Greenway Plaza, Suite 110, Houston, Texas 77046
P.O. Box 4294, Houston, Texas 77210-4294
Direct: 713.366.5106
Sandra_Musallam@oxy.com

December 22, 2025

Re: Request for Pool and Lease Surface Commingling and Off-lease Storage, Measurement and Sales for Oil Production at the Salt Flat Battery Train 3

Dear Interest Owner:

This is to advise you that OXY USA INC is filing an application with NMOCD to amend previously approved order PLC 660C for oil production at the Salt Flat Battery Train 3. A copy of the application is attached. This request is for existing and future wells in the leases / communitization agreements and pools in the attached application.

Any objections or requests for a hearing regarding this application must be submitted to the New Mexico Oil Conservation Division Santa Fe Office within 20 Days from the date of this letter.

Pursuant to Statewide rule 19.15.12.10(C)(4)(g) OXY USA INC requests the option to include additional pools or leases within the defined parameters set forth in the order for future additions.

For questions regarding this application, please contact Sandra Musallam at (713) 366-5106.

Respectfully,

A handwritten signature in black ink, appearing to read 'S Musallam'.

OXY USA INC
Sandra Musallam
Regulatory Engineer
Sandra_Musallam@oxy.com

Affidavit of Publication

Copy of Publication:

No. 76600

State of New Mexico

County of Eddy:

Adrian Hedden

being duly sworn, says that he is the **Publisher**

of the Carlsbad Current Argus, a weekly newspaper of general circulation, published in English at Carlsbad, said county and state, and that the hereto attached

Legal Ad

was published in a regular and entire issue of the said Carlsbad Current Argus, a weekly newspaper duly qualified for that purpose within the meaning of Chapter 167 of the 1937 Session Laws of the state of New Mexico for 1 Consecutive weeks/day on the same

day as follows:

First Publication December 16, 2025

Second Publication _____

Third Publication _____

Fourth Publication _____

Fifth Publication _____

Sixth Publication _____

Seventh Publication _____

Eighth Publication _____

Subscribed and sworn before me this

16th day of December 2025

LATISHA ROMINE
Notary Public, State of New Mexico
Commission No. 1076338
My Commission Expires
05-12-2027

Latisha Romine

Notary Public, Eddy County, New Mexico

Notice of Application for Surface Commingling and Off-Lease Measurement

OXY USA INC, located at 5 Greenway Plaza Suite 110, Houston TX 77046, is applying to the NMOCD to amend surface commingle PLC 660C for oil production at the Salt Flat CTB. The Salt Flat CTB is located in Eddy County, Section 20, T24S R29E. Wells are located in Sections 8, 17, 19, 20, 29 and 30, T24S R29E. Production is from the Pierce Crossing; Bone Spring, Pierce Crossing; Bone Spring East, Pierce Crossing; Bone Spring South, Cedar Canyon; Bone Spring and Purple Sage; Wolfcamp (Gas) pools. Pursuant to Statewide Rule 19.15.12.10, interested parties must file objections or requests for hearing in writing with the divisions Santa Fe office within 20 days after publication, or the NMOCD may approve the application. For questions pertaining to the application, please contact Sandra Musallam at (713) 366-5106. 76600-Published in Carlsbad Current Argus Dec. 16, 2025.

Economic Justification Worksheet
SALT FLAT CTB TRAIN #3

WELLS	BOPD	OIL GRAVITY @ 60	\$/BBL	MCFD	DRY BTU	\$/MMBTU
*SALT FLAT CC 20 29 FED COM 071H	915	44.4	\$57.00	2,940	1235	\$1.75
*SALT FLAT CC 20 29 FED COM 072H	915	44.4		2,940	1235	
*SALT FLAT CC 20 29 FED COM 073H	915	44.4		2,940	1235	
SALT FLAT CC 20 29 FED COM 001H	97	44.4		1,760	1230	
SALT FLAT CC 20 29 FED COM 011H	146	44.4		1,925	1227	
SALT FLAT CC 20 29 FED COM 033H	53	44.4		554	1255	
*SORO CC 19 30 FED COM 011H	900	44.4		5,800	1235	
*SORO CC 19 30 FED COM 071H	1,000	44.4		2,900	1235	
*SORO CC 19 30 FED COM 072H	1,100	44.4		3,100	1235	
SALT FLAT CC 20 29 FED COM 013H	114	45.0		2,150	1254	
SALT FLAT CC 20 29 FED COM 014H	168	45.0		2,302	1202	
SALT FLAT CC 20 29 FED COM 035H	36	45.0		345	1242	
*SALT FLAT CC 20 29 FED COM 074H	915	45.0		2,940	1235	
*SALT FLAT CC 20 29 FED COM 075H	915	45.0		2,940	1235	
*SALT FLAT CC 20 29 FED COM 076H	915	45.0		2,940	1235	
OXBOW CC 17 08 FED COM 035H	121	44.7		1,710	1273	
OXBOW CC 17 08 FED COM 043H	296	44.7		1,745	1280	
OXBOW CC 17 08 FED COM 044H	333	44.7		1,484	1281	
VAGABOND CC 08 17 FED COM 024H	53	44.7		134	1267	
VAGABOND CC 08 17 FED COM 025H	73	44.7		228	1267	
OXBOW CC 17 08 FED COM 036H	146	44.7		1,549	1260	
OXBOW CC 17 08 FED COM 033H	34	44.9		340	1256	
OXBOW CC 17 08 FED COM 015H	108	44.9		1,783	1256	
OXBOW CC 17 08 FED COM 002H	178	44.9		1,459	1245	
OXBOW CC 17 08 FED COM 041H	406	44.9		2,370	1269	
OXBOW CC 17 08 FED COM 042H	278	44.9		1,578	1241	
VAGABOND CC 08 17 FED COM 022H	84	44.9		426	1261	
VAGABOND CC 08 17 FED COM 023H	49	44.9		212	1257	
*SORO CC 19 30 FED COM 012H	900	44.9		5,500	1235	
*SORO CC 19 30 FED COM 073H	1,000	44.9		3,000	1235	
*SORO CC 19 30 FED COM 013H	900	44.9		5,500	1235	
*SORO CC 19 30 FED COM 014H	750	44.9		4,500	1235	
*SORO CC 19 30 FED COM 074H	1,000	44.9		3,000	1235	
*SORO CC 19 30 FED COM 075H	1,000	44.9		3,000	1235	
*SORO CC 19 30 FED COM 076H	1,000	44.9		3,000	1235	
SALT FLAT CC 20 29 FED COM 031H	77	44.4		565	1254	
SALT FLAT CC 20 29 FED COM 032H	47	44.4		610	1262	
SALT FLAT CC 20 29 FED COM 037H	46	44.4		566	1245	
SALT FLAT CC 20 29 FED COM 034H	45	45.0		625	1287	
SALT FLAT CC 20 29 FED COM 036H	62	45.0		527	1244	
SALT FLAT CC 20 29 FED COM 038H	60	45.0	1,674	1243		
OXBOW CC 17 08 FED COM 034H	52	44.7	276	1256		
OXBOW CC 17 08 FED COM 038H	51	44.7	462	1254		
OXBOW CC 17 08 FED COM 031H	74	44.9	506	1255		
OXBOW CC 17 08 FED COM 032H	45	44.9	396	1259		
OXBOW CC 17 08 FED COM 037H	44	44.9	415	1257		

*Production estimates are average of first 6 month volumes.

Economic Combined Production

BATTERY	BOPD	WEIGHTED OIL GRAVITY @ 60	\$/BBL	MCFD	WEIGHTED DRY BTU	\$/MMBTU
SALT FLAT BATTERY TRAIN 3	18,415	44.7	\$57.00	87,613	1241	\$1.75

Commingling Bone Spring (44.8 API Gravity AVG) & Wolfcamp (44.8 API Gravity AVG) oil will not decrease the value of production.

Commingling Bone Spring (1245 BTU AVG) & Wolfcamp (1256 BTU AVG) gas will not decrease the value of production.



OXY USA INC
5 Greenway Plaza, Suite 110, Houston, Texas 77046-0521
P.O. Box 27570, Houston, Texas 77227-7570
Phone 713.215.7000

OIL CONSERVATION DIVISION

NEW MEXICO ENERGY, MINERALS AND NATURAL
RESOURCES DEPARTMENT

This letter certifies that Oxy will maintain an allocation process whereby production attributed to each well is calculated accurately, with an error margin not to exceed five percent.

Respectfully,

A handwritten signature in black ink, appearing to read "Beth Schenkel".

Beth Schenkel

REGULATORY DIRECTOR
ONSHORE RESOURCES AND CARBON MANAGEMENT (ORCM)
OXY USA INC

✉ Beth_Schenkel@oxy.com

☎ 713.497.2055

ALERT: IMPACTS FROM SNOW AND BLIZZARD CONDITIONS IN THE GREAT LAKES REGION O...

USPS Tracking®

FAQs >

Tracking Number:

Remove X

9414811898765432119041

Copy

Add to Informed Delivery (<https://informedelivery.usps.com/>)

Latest Update

Your item was picked up at a postal facility at 2:28 pm on January 8, 2026 in AUSTIN, TX 78734.

Get More Out of USPS Tracking:

USPS Tracking Plus®

Delivered

Delivered, Individual Picked Up at Postal Facility

AUSTIN, TX 78734

January 8, 2026, 2:28 pm

[See All Tracking History](#)

Feedback

[What Do USPS Tracking Statuses Mean?](https://faq.usps.com/s/article/Where-is-my-package) (<https://faq.usps.com/s/article/Where-is-my-package>)

Text & Email Updates



Return Receipt Electronic



USPS Tracking Plus®



Product Information



See Less ^

Tracking Number:

Remove X

9414811898765432119089

Copy

Add to Informed Delivery (<https://informedelivery.usps.com/>)

Latest Update

Your item was delivered to an individual at the address at 9:05 am on December 27, 2025 in LAS VEGAS, NV 89166.

Get More Out of USPS Tracking:

USPS Tracking Plus®

Delivered

Delivered, Left with Individual

LAS VEGAS, NV 89166

December 27, 2025, 9:05 am

[See All Tracking History](#)

[What Do USPS Tracking Statuses Mean?](https://faq.usps.com/s/article/Where-is-my-package) (<https://faq.usps.com/s/article/Where-is-my-package>)

See More 

Tracking Number:

Remove X

9414811898765432119416

Copy

Add to Informed Delivery (<https://informedelivery.usps.com/>)

Latest Update

Your item was delivered to an individual at the address at 11:40 am on December 23, 2025 in WATERFORD, CA 95386.

Get More Out of USPS Tracking:

USPS Tracking Plus®

Delivered

Delivered, Left with Individual

WATERFORD, CA 95386

December 23, 2025, 11:40 am

[See All Tracking History](#)

[What Do USPS Tracking Statuses Mean?](https://faq.usps.com/s/article/Where-is-my-package) (https://faq.usps.com/s/article/Where-is-my-package)

[See More](#) ▼

Tracking Number:

[Remove](#) ✕

9414811898765432119454

[Copy](#)

[Add to Informed Delivery](https://informedelivery.usps.com/) (https://informedelivery.usps.com/)

Latest Update

Your item was delivered to an individual at the address at 3:57 pm on December 30, 2025 in ALBUQUERQUE, NM 87111.

Get More Out of USPS Tracking:

USPS Tracking Plus[®]

Delivered

Delivered, Left with Individual

ALBUQUERQUE, NM 87111

December 30, 2025, 3:57 pm

[See All Tracking History](#)

[What Do USPS Tracking Statuses Mean?](https://faq.usps.com/s/article/Where-is-my-package) (https://faq.usps.com/s/article/Where-is-my-package)

[See More](#) ▼

Tracking Number:

[Remove](#) ✕

9414811898765432119461

[Copy](#)

[Add to Informed Delivery](https://informedelivery.usps.com/) (https://informedelivery.usps.com/)

Latest Update

Your item was delivered to an individual at the address at 6:53 pm on December 22, 2025 in LOS ANGELES, CA 90036.

Get More Out of USPS Tracking:

USPS Tracking Plus®

Delivered

Delivered, Left with Individual

LOS ANGELES, CA 90036

December 22, 2025, 6:53 pm

[See All Tracking History](#)

[What Do USPS Tracking Statuses Mean? \(https://faq.usps.com/s/article/Where-is-my-package\)](https://faq.usps.com/s/article/Where-is-my-package)

See More ▾

Tracking Number:

Remove ✕

9414811898765432119423

[Copy](#)

[Add to Informed Delivery \(https://informedelivery.usps.com/\)](https://informedelivery.usps.com/)

Latest Update

Your item was delivered to an individual at the address at 12:05 pm on December 23, 2025 in ENCINITAS, CA 92024.

Get More Out of USPS Tracking:

USPS Tracking Plus®

Delivered

Delivered, Left with Individual

ENCINITAS, CA 92024

December 23, 2025, 12:05 pm

[See All Tracking History](#)

[What Do USPS Tracking Statuses Mean? \(https://faq.usps.com/s/article/Where-is-my-package\)](https://faq.usps.com/s/article/Where-is-my-package)

See More ▾

Tracking Number:

Remove ✕

9414811898765432119409

[Copy](#)

[Add to Informed Delivery \(https://informedelivery.usps.com/\)](https://informedelivery.usps.com/)

Latest Update

Your item has been delivered and is available at a PO Box at 8:49 pm on December 21, 2025 in DALLAS, TX 75284.

Get More Out of USPS Tracking:

USPS Tracking Plus[®]

Delivered

Delivered, PO Box

DALLAS, TX 75284

December 21, 2025, 8:49 pm

[See All Tracking History](#)

[What Do USPS Tracking Statuses Mean?](https://faq.usps.com/s/article/Where-is-my-package) (https://faq.usps.com/s/article/Where-is-my-package)

See More 

Tracking Number:

[Remove X](#)

9414811898765432119492

[Copy](#)

[Add to Informed Delivery \(https://informedelivery.usps.com/\)](https://informedelivery.usps.com/)

Latest Update

Your item has been delivered and is available at a PO Box at 5:53 pm on December 22, 2025 in FORT WORTH, TX 76185.

Get More Out of USPS Tracking:

USPS Tracking Plus[®]

Delivered

Delivered, PO Box

FORT WORTH, TX 76185

December 22, 2025, 5:53 pm

[See All Tracking History](#)

[What Do USPS Tracking Statuses Mean?](https://faq.usps.com/s/article/Where-is-my-package) (https://faq.usps.com/s/article/Where-is-my-package)

See More 

Tracking Number:

Remove X

9414811898765432119447

Copy

Add to Informed Delivery (<https://informedelivery.usps.com/>)

Latest Update

Your item was delivered to an individual at the address at 3:11 pm on December 22, 2025 in WAXHAW, NC 28173.

Get More Out of USPS Tracking:

USPS Tracking Plus®

Delivered

Delivered, Left with Individual

WAXHAW, NC 28173

December 22, 2025, 3:11 pm

[See All Tracking History](#)

[What Do USPS Tracking Statuses Mean?](https://faq.usps.com/s/article/Where-is-my-package) (<https://faq.usps.com/s/article/Where-is-my-package>)

See More 

Tracking Number:

Remove X

9414811898765432119485

Copy

Add to Informed Delivery (<https://informedelivery.usps.com/>)

Latest Update

Your item has been delivered and is available at a PO Box at 9:17 am on December 26, 2025 in LONGVIEW, TX 75601.

Get More Out of USPS Tracking:

USPS Tracking Plus®

Delivered

Delivered, PO Box

LONGVIEW, TX 75601

December 26, 2025, 9:17 am

[See All Tracking History](#)

[What Do USPS Tracking Statuses Mean?](https://faq.usps.com/s/article/Where-is-my-package) (https://faq.usps.com/s/article/Where-is-my-package)

[See More](#) 

Tracking Number:

[Remove](#) 

9414811898765432119430

[Copy](#)

[Add to Informed Delivery](https://informedelivery.usps.com/) (https://informedelivery.usps.com/)

Latest Update

Your item has been delivered to an agent at the front desk, reception, or mail room at 1:58 pm on December 23, 2025 in SPOKANE, WA 99201.

Get More Out of USPS Tracking:

USPS Tracking Plus[®]

Delivered to Agent

Delivered to Agent, Front Desk/Reception/Mail Room

SPOKANE, WA 99201

December 23, 2025, 1:58 pm

[See All Tracking History](#)

[What Do USPS Tracking Statuses Mean?](https://faq.usps.com/s/article/Where-is-my-package) (https://faq.usps.com/s/article/Where-is-my-package)

[See More](#) 

Tracking Number:

[Remove](#) 

9414811898765432119478

[Copy](#)

[Add to Informed Delivery](https://informedelivery.usps.com/) (https://informedelivery.usps.com/)

Latest Update

Your item was picked up at the post office at 11:07 am on January 12, 2026 in ERIE, CO 80516.

Get More Out of USPS Tracking:

USPS Tracking Plus®

Delivered

Delivered, Individual Picked Up at Post Office

ERIE, CO 80516

January 12, 2026, 11:07 am

[See All Tracking History](#)

[What Do USPS Tracking Statuses Mean? \(https://faq.usps.com/s/article/Where-is-my-package\)](https://faq.usps.com/s/article/Where-is-my-package)

See More ∨

Remove ✕

Tracking Number:

9414811898765432119515

[Copy](#)

[Add to Informed Delivery \(https://informedelivery.usps.com/\)](https://informedelivery.usps.com/)

Latest Update

Your item was delivered to an individual at the address at 12:28 pm on December 23, 2025 in MIDLAND, TX 79705.

Get More Out of USPS Tracking:

USPS Tracking Plus®

Delivered

Delivered, Left with Individual

MIDLAND, TX 79705

December 23, 2025, 12:28 pm

[See All Tracking History](#)

[What Do USPS Tracking Statuses Mean? \(https://faq.usps.com/s/article/Where-is-my-package\)](https://faq.usps.com/s/article/Where-is-my-package)

See More ∨

Remove ✕

Tracking Number:

9414811898765432119553

[Copy](#)

[Add to Informed Delivery \(https://informedelivery.usps.com/\)](https://informedelivery.usps.com/)

Latest Update

Your item has been delivered and is available at a PO Box at 5:51 pm on December 22, 2025 in FORT WORTH, TX 76185.

Get More Out of USPS Tracking:

USPS Tracking Plus®

Delivered

Delivered, PO Box

FORT WORTH, TX 76185
December 22, 2025, 5:51 pm

[See All Tracking History](#)

[What Do USPS Tracking Statuses Mean?](https://faq.usps.com/s/article/Where-is-my-package) (<https://faq.usps.com/s/article/Where-is-my-package>)

[See More](#) ▼

Tracking Number:

[Remove](#) ✕

9414811898765432119508

[Copy](#)

[Add to Informed Delivery \(https://informedelivery.usps.com/\)](https://informedelivery.usps.com/)

Latest Update

Your package will arrive later than expected, but is still on its way. It is currently in transit to the next facility.

Get More Out of USPS Tracking:

USPS Tracking Plus®

Moving Through Network

In Transit to Next Facility, Arriving Late

January 18, 2026

Arrived at USPS Regional Facility

SOUTH HOUSTON PROCESSING CENTER

January 14, 2026, 11:57 am

● See All Tracking History

[What Do USPS Tracking Statuses Mean?](https://faq.usps.com/s/article/Where-is-my-package) (https://faq.usps.com/s/article/Where-is-my-package)

See More ▾

Tracking Number:

Remove X

9414811898765432119591

Copy

Add to Informed Delivery (https://informedelivery.usps.com/)

Latest Update

Your item was picked up at the post office at 8:32 am on December 23, 2025 in LONGVIEW, TX 75601.

Get More Out of USPS Tracking:

USPS Tracking Plus®

Delivered

Delivered, Individual Picked Up at Post Office

LONGVIEW, TX 75601

December 23, 2025, 8:32 am

See All Tracking History

[What Do USPS Tracking Statuses Mean?](https://faq.usps.com/s/article/Where-is-my-package) (https://faq.usps.com/s/article/Where-is-my-package)

See More ▾

Tracking Number:

Remove X

9414811898765432119546

Copy

Add to Informed Delivery (https://informedelivery.usps.com/)

Latest Update

Your package will arrive later than expected, but is still on its way. It is currently in transit to the next facility.

Get More Out of USPS Tracking:

USPS Tracking Plus®

Moving Through Network

In Transit to Next Facility, Arriving Late

January 26, 2026

Arrived at USPS Regional Facility

SOUTH HOUSTON PROCESSING CENTER

January 21, 2026, 9:24 pm

[See All Tracking History](#)

[What Do USPS Tracking Statuses Mean?](https://faq.usps.com/s/article/Where-is-my-package) (https://faq.usps.com/s/article/Where-is-my-package)

[See More](#) ▾

Tracking Number:

[Remove](#) ✕

9414811898765432119584

[Copy](#)

[Add to Informed Delivery](https://informedelivery.usps.com/) (https://informedelivery.usps.com/)

Latest Update

Your item was delivered to an individual at the address at 10:57 am on December 26, 2025 in HOBBS, NM 88240.

Get More Out of USPS Tracking:

USPS Tracking Plus®

Delivered

Delivered, Left with Individual

HOBBS, NM 88240

December 26, 2025, 10:57 am

[See All Tracking History](#)

[What Do USPS Tracking Statuses Mean?](https://faq.usps.com/s/article/Where-is-my-package) (https://faq.usps.com/s/article/Where-is-my-package)

[See More](#) ▾

Tracking Number:

[Remove](#) ✕

9414811898765432119539

Copy Add to Informed Delivery (<https://informedelivery.usps.com/>)

Latest Update

Your item has been delivered and is available at a PO Box at 8:49 pm on December 21, 2025 in DALLAS, TX 75284.

Get More Out of USPS Tracking:

USPS Tracking Plus®

Delivered

Delivered, PO Box

DALLAS, TX 75284

December 21, 2025, 8:49 pm

See All Tracking History

[What Do USPS Tracking Statuses Mean?](https://faq.usps.com/s/article/Where-is-my-package) (<https://faq.usps.com/s/article/Where-is-my-package>)

See More 

Tracking Number:

Remove 

9414811898765432119577

Copy Add to Informed Delivery (<https://informedelivery.usps.com/>)

Latest Update

Your item was delivered to the front desk, reception area, or mail room at 12:12 pm on December 23, 2025 in NEW YORK, NY 10022.

Get More Out of USPS Tracking:

USPS Tracking Plus®

Delivered

Delivered, Front Desk/Reception/Mail Room

NEW YORK, NY 10022

December 23, 2025, 12:12 pm

See All Tracking History

[What Do USPS Tracking Statuses Mean?](https://faq.usps.com/s/article/Where-is-my-package) (<https://faq.usps.com/s/article/Where-is-my-package>)

See More 

Tracking Number:

Remove X

9414811898765432113216

Copy

Add to Informed Delivery (<https://informedelivery.usps.com/>)

Latest Update

Your item arrived at our SOUTH HOUSTON PROCESSING CENTER origin facility on February 3, 2026 at 11:30 am. The item is currently in transit to the destination.

Get More Out of USPS Tracking:

USPS Tracking Plus®

In Transit from Origin Processing

Arrived at USPS Regional Origin Facility

SOUTH HOUSTON PROCESSING CENTER
February 3, 2026, 11:30 am

Arrived at USPS Regional Origin Facility

NORTH HOUSTON TX DISTRIBUTION CENTER
February 3, 2026, 8:14 am

See All Tracking History

[What Do USPS Tracking Statuses Mean?](https://faq.usps.com/s/article/Where-is-my-package) (<https://faq.usps.com/s/article/Where-is-my-package>)

See More 

Tracking Number:

Remove X

9414811898765432113254

Copy

Add to Informed Delivery (<https://informedelivery.usps.com/>)

Latest Update

Your item has been delivered and is available at a PO Box at 12:31 pm on December 22, 2025 in ROUND ROCK, TX 78681.

Get More Out of USPS Tracking:

USPS Tracking Plus®

Delivered

Delivered, PO Box

ROUND ROCK, TX 78681

December 22, 2025, 12:31 pm

See All Tracking History

[What Do USPS Tracking Statuses Mean?](https://faq.usps.com/s/article/Where-is-my-package) (https://faq.usps.com/s/article/Where-is-my-package)

See More 

Tracking Number:

Remove X

9414811898765432113223

Copy

Add to Informed Delivery (https://informedelivery.usps.com/)

Latest Update

Your package will arrive later than expected, but is still on its way. It is currently in transit to the next facility.

Get More Out of USPS Tracking:

USPS Tracking Plus®

Moving Through Network

In Transit to Next Facility, Arriving Late

January 26, 2026

Arrived at USPS Regional Origin Facility

SOUTH HOUSTON PROCESSING CENTER

January 22, 2026, 4:24 am

See All Tracking History

[What Do USPS Tracking Statuses Mean?](https://faq.usps.com/s/article/Where-is-my-package) (https://faq.usps.com/s/article/Where-is-my-package)

See More 

Tracking Number:

Remove X

9414811898765432113209

Copy Add to Informed Delivery (<https://informedelivery.usps.com/>)

Latest Update

Your item was picked up at the post office at 11:42 am on December 30, 2025 in MIDLAND, TX 79701.

Get More Out of USPS Tracking:

USPS Tracking Plus[®]

Delivered

Delivered, Individual Picked Up at Post Office

MIDLAND, TX 79701

December 30, 2025, 11:42 am

[See All Tracking History](#)

[What Do USPS Tracking Statuses Mean?](https://faq.usps.com/s/article/Where-is-my-package) (<https://faq.usps.com/s/article/Where-is-my-package>)

[See More](#) ∨

Tracking Number:

[Remove](#) ✕

9414811898765432113292

Copy Add to Informed Delivery (<https://informedelivery.usps.com/>)

Latest Update

Your item was picked up at the post office at 1:00 pm on December 23, 2025 in CARLSBAD, NM 88220.

Get More Out of USPS Tracking:

USPS Tracking Plus[®]

Delivered

Delivered, Individual Picked Up at Post Office

CARLSBAD, NM 88220

December 23, 2025, 1:00 pm

[See All Tracking History](#)

[What Do USPS Tracking Statuses Mean?](https://faq.usps.com/s/article/Where-is-my-package) (<https://faq.usps.com/s/article/Where-is-my-package>)

See More 

Tracking Number:

Remove X

9414811898765432113247

Copy

Add to Informed Delivery (<https://informedelivery.usps.com/>)

Latest Update

Your item was delivered to the front desk, reception area, or mail room at 8:15 am on December 24, 2025 in ABILENE, TX 79601.

Get More Out of USPS Tracking:

USPS Tracking Plus[®]

Delivered

Delivered, Front Desk/Reception/Mail Room

ABILENE, TX 79601

December 24, 2025, 8:15 am

[See All Tracking History](#)

[What Do USPS Tracking Statuses Mean?](https://faq.usps.com/s/article/Where-is-my-package) (<https://faq.usps.com/s/article/Where-is-my-package>)

See More 

Tracking Number:

Remove X

9414811898765432113285

Copy

Add to Informed Delivery (<https://informedelivery.usps.com/>)

Latest Update

Your item was picked up at a postal facility at 8:44 am on December 29, 2025 in MIDLAND, TX 79705.

Get More Out of USPS Tracking:

USPS Tracking Plus[®]

Delivered

Delivered, Individual Picked Up at Postal Facility

MIDLAND, TX 79705

December 29, 2025, 8:44 am

[See All Tracking History](#)

[What Do USPS Tracking Statuses Mean?](https://faq.usps.com/s/article/Where-is-my-package) (https://faq.usps.com/s/article/Where-is-my-package)

[See More](#) ∨

Tracking Number:

[Remove](#) ✕

9414811898765432113230

[Copy](#)

[Add to Informed Delivery](https://informedelivery.usps.com/) (https://informedelivery.usps.com/)

Latest Update

Your item was picked up at a postal facility at 2:54 pm on December 26, 2025 in CHARLESTON, SC 29406.

Get More Out of USPS Tracking:

USPS Tracking Plus[®]

Delivered

Delivered, Individual Picked Up at Postal Facility

CHARLESTON, SC 29406

December 26, 2025, 2:54 pm

[See All Tracking History](#)

[What Do USPS Tracking Statuses Mean?](https://faq.usps.com/s/article/Where-is-my-package) (https://faq.usps.com/s/article/Where-is-my-package)

[See More](#) ∨

Track Another Package

Need More Help?

Contact USPS Tracking support for further assistance.

FAQs

ALERT: IMPACTS FROM SNOW AND BLIZZARD CONDITIONS IN THE GREAT LAKES REGION O...

USPS Tracking®

FAQs >

Tracking Number:

Remove X

9414811898765432113810

Copy

Add to Informed Delivery (<https://informedelivery.usps.com/>)

Latest Update

Your item was delivered to the front desk, reception area, or mail room at 12:36 pm on December 26, 2025 in DALLAS, TX 75225.

Get More Out of USPS Tracking:

USPS Tracking Plus®

Feedback

Delivered

Delivered, Front Desk/Reception/Mail Room

DALLAS, TX 75225

December 26, 2025, 12:36 pm

[See All Tracking History](#)

[What Do USPS Tracking Statuses Mean? \(https://faq.usps.com/s/article/Where-is-my-package\)](https://faq.usps.com/s/article/Where-is-my-package)

Text & Email Updates



Return Receipt Electronic



USPS Tracking Plus®



Product Information



See Less ^

Tracking Number:

Remove X

9414811898765432113858

Copy

Add to Informed Delivery (<https://informedelivery.usps.com/>)

Latest Update

Your item was delivered to the front desk, reception area, or mail room at 1:37 pm on December 23, 2025 in HOUSTON, TX 77098.

Get More Out of USPS Tracking:

USPS Tracking Plus®

Delivered

Delivered, Front Desk/Reception/Mail Room

HOUSTON, TX 77098

December 23, 2025, 1:37 pm

[See All Tracking History](#)

[What Do USPS Tracking Statuses Mean?](https://faq.usps.com/s/article/Where-is-my-package) (<https://faq.usps.com/s/article/Where-is-my-package>)

See More 

Tracking Number:

Remove X

9414811898765432113827

Copy

Add to Informed Delivery (<https://informedelivery.usps.com/>)

Latest Update

Your item has been delivered and is available at a PO Box at 9:19 pm on December 21, 2025 in DALLAS, TX 75260.

Get More Out of USPS Tracking:

USPS Tracking Plus®

Delivered

Delivered, PO Box

DALLAS, TX 75260

December 21, 2025, 9:19 pm

[See All Tracking History](#)

[What Do USPS Tracking Statuses Mean?](https://faq.usps.com/s/article/Where-is-my-package) (https://faq.usps.com/s/article/Where-is-my-package)

[See More](#) ∨

Tracking Number:

[Remove](#) ✕

9414811898765432113803

[Copy](#)

[Add to Informed Delivery](https://informedelivery.usps.com/) (https://informedelivery.usps.com/)

Latest Update

Your item was delivered to an individual at the address at 11:59 am on December 22, 2025 in ALEXANDRIA, VA 22309.

Get More Out of USPS Tracking:

USPS Tracking Plus[®]

Delivered

Delivered, Left with Individual

ALEXANDRIA, VA 22309

December 22, 2025, 11:59 am

[See All Tracking History](#)

[What Do USPS Tracking Statuses Mean?](https://faq.usps.com/s/article/Where-is-my-package) (https://faq.usps.com/s/article/Where-is-my-package)

[See More](#) ∨

Tracking Number:

[Remove](#) ✕

9414811898765432113896

[Copy](#)

[Add to Informed Delivery](https://informedelivery.usps.com/) (https://informedelivery.usps.com/)

Latest Update

Your package will arrive later than expected, but is still on its way. It is currently in transit to the next facility.

Get More Out of USPS Tracking:

USPS Tracking Plus®

Moving Through Network

In Transit to Next Facility, Arriving Late

January 25, 2026

Arrived at USPS Regional Destination Facility

SAN FRANCISCO CA DISTRIBUTION CENTER

January 21, 2026, 3:49 am

[See All Tracking History](#)

[What Do USPS Tracking Statuses Mean?](https://faq.usps.com/s/article/Where-is-my-package) (https://faq.usps.com/s/article/Where-is-my-package)

[See More](#) ▾

Tracking Number:

[Remove](#) ✕

9414811898765432113841

[Copy](#)

[Add to Informed Delivery](https://informedelivery.usps.com/) (https://informedelivery.usps.com/)

Latest Update

Your item was delivered to an individual at the address at 3:12 pm on December 22, 2025 in AUSTIN, TX 78746.

Get More Out of USPS Tracking:

USPS Tracking Plus®

Delivered

Delivered, Left with Individual

AUSTIN, TX 78746

December 22, 2025, 3:12 pm

[See All Tracking History](#)

[What Do USPS Tracking Statuses Mean?](https://faq.usps.com/s/article/Where-is-my-package) (https://faq.usps.com/s/article/Where-is-my-package)

[See More](#) ▾

[Remove](#) ✕

Tracking Number:

9414811898765432113889

Copy

Add to Informed Delivery (<https://informedelivery.usps.com/>)

Latest Update

Your item was delivered to the front desk, reception area, or mail room at 12:32 pm on December 24, 2025 in DENVER, CO 80202.

Get More Out of USPS Tracking:

USPS Tracking Plus®

Delivered

Delivered, Front Desk/Reception/Mail Room

DENVER, CO 80202

December 24, 2025, 12:32 pm

[See All Tracking History](#)

[What Do USPS Tracking Statuses Mean?](https://faq.usps.com/s/article/Where-is-my-package) (<https://faq.usps.com/s/article/Where-is-my-package>)

See More 

Remove 

Tracking Number:

9414811898765432113834

Copy

Add to Informed Delivery (<https://informedelivery.usps.com/>)

Latest Update

Your item has been delivered and is available at a PO Box at 7:58 am on December 23, 2025 in MIDLAND, TX 79701.

Get More Out of USPS Tracking:

USPS Tracking Plus®

Delivered

Delivered, PO Box

MIDLAND, TX 79701

December 23, 2025, 7:58 am

[See All Tracking History](#)

[What Do USPS Tracking Statuses Mean?](https://faq.usps.com/s/article/Where-is-my-package) (https://faq.usps.com/s/article/Where-is-my-package)

[See More](#) ∨

Tracking Number:

[Remove](#) ✕

9414811898765432113872

[Copy](#)

[Add to Informed Delivery](https://informedelivery.usps.com/) (https://informedelivery.usps.com/)

Latest Update

Your item was delivered to the front desk, reception area, or mail room at 12:12 pm on December 23, 2025 in NEW YORK, NY 10022.

Get More Out of USPS Tracking:

USPS Tracking Plus[®]

Delivered

Delivered, Front Desk/Reception/Mail Room

NEW YORK, NY 10022

December 23, 2025, 12:12 pm

[See All Tracking History](#)

[What Do USPS Tracking Statuses Mean?](https://faq.usps.com/s/article/Where-is-my-package) (https://faq.usps.com/s/article/Where-is-my-package)

[See More](#) ∨

Tracking Number:

[Remove](#) ✕

9414811898765432113766

[Copy](#)

[Add to Informed Delivery](https://informedelivery.usps.com/) (https://informedelivery.usps.com/)

Latest Update

Your item has been delivered and is available at a PO Box at 9:03 am on December 23, 2025 in PEYTON, CO 80831.

Get More Out of USPS Tracking:

USPS Tracking Plus®

Delivered

Delivered, PO Box

PEYTON, CO 80831

December 23, 2025, 9:03 am

[See All Tracking History](#)

[What Do USPS Tracking Statuses Mean?](https://faq.usps.com/s/article/Where-is-my-package) (https://faq.usps.com/s/article/Where-is-my-package)

[See More](#) ✓

Tracking Number:

[Remove](#) ✕

9414811898765432113728

[Copy](#)

[Add to Informed Delivery](https://informedelivery.usps.com/) (https://informedelivery.usps.com/)

Latest Update

Your item was picked up at the post office at 9:28 am on January 6, 2026 in MIDLAND, TX 79701.

Get More Out of USPS Tracking:

USPS Tracking Plus®

Delivered

Delivered, Individual Picked Up at Post Office

MIDLAND, TX 79701

January 6, 2026, 9:28 am

[See All Tracking History](#)

[What Do USPS Tracking Statuses Mean?](https://faq.usps.com/s/article/Where-is-my-package) (https://faq.usps.com/s/article/Where-is-my-package)

[See More](#) ✓

Tracking Number:

[Remove](#) ✕

9414811898765432113704

[Copy](#)

[Add to Informed Delivery](https://informedelivery.usps.com/) (https://informedelivery.usps.com/)

Latest Update

Your item could not be delivered on January 8, 2026 at 3:35 pm in FRISCO, TX 75034. It was held for the required number of days and is being returned to the sender.

Get More Out of USPS Tracking:

USPS Tracking Plus®

Alert

Unclaimed/Being Returned to Sender

FRISCO, TX 75034

January 8, 2026, 3:35 pm

Reminder to Schedule Redelivery of your item

December 28, 2025

[See All Tracking History](#)

[What Do USPS Tracking Statuses Mean?](https://faq.usps.com/s/article/Where-is-my-package) (https://faq.usps.com/s/article/Where-is-my-package)

[See More](#) ▾

Tracking Number:

[Remove](#) X

9414811898765432113797

[Copy](#)

[Add to Informed Delivery \(https://informedelivery.usps.com/\)](https://informedelivery.usps.com/)

Latest Update

Your item was delivered to the front desk, reception area, or mail room at 8:15 am on December 24, 2025 in ABILENE, TX 79601.

Get More Out of USPS Tracking:

USPS Tracking Plus®

Delivered

Delivered, Front Desk/Reception/Mail Room

ABILENE, TX 79601

December 24, 2025, 8:15 am

[See All Tracking History](#)

[What Do USPS Tracking Statuses Mean?](https://faq.usps.com/s/article/Where-is-my-package) (https://faq.usps.com/s/article/Where-is-my-package)

See More 

Tracking Number:

Remove 

9414811898765432113780

Copy

Add to Informed Delivery (<https://informedelivery.usps.com/>)

Latest Update

Your item arrived at our NORTH HOUSTON TX DISTRIBUTION CENTER origin facility on February 4, 2026 at 7:49 am. The item is currently in transit to the destination.

Get More Out of USPS Tracking:

USPS Tracking Plus[®]

In Transit from Origin Processing

Arrived at USPS Regional Origin Facility

NORTH HOUSTON TX DISTRIBUTION CENTER
February 4, 2026, 7:49 am

Arrived at USPS Regional Destination Facility

PHOENIX AZ DISTRIBUTION CENTER
February 1, 2026, 8:41 am

See All Tracking History

[What Do USPS Tracking Statuses Mean?](https://faq.usps.com/s/article/Where-is-my-package) (https://faq.usps.com/s/article/Where-is-my-package)

See More 

Tracking Number:

Remove 

9414811898765432113919

Copy

Add to Informed Delivery (<https://informedelivery.usps.com/>)

Latest Update

Your item has been delivered and is available at a PO Box at 8:49 pm on December 21, 2025 in DALLAS, TX 75284.

Get More Out of USPS Tracking:

USPS Tracking Plus[®]

Delivered

Delivered, PO Box

DALLAS, TX 75284

December 21, 2025, 8:49 pm

[See All Tracking History](#)

[What Do USPS Tracking Statuses Mean?](https://faq.usps.com/s/article/Where-is-my-package) (https://faq.usps.com/s/article/Where-is-my-package)

See More 

Tracking Number:

Remove 

9414811898765432113957

[Copy](#)

[Add to Informed Delivery \(https://informedelivery.usps.com/\)](https://informedelivery.usps.com/)

Latest Update

Your item was picked up at the post office at 12:27 pm on December 29, 2025 in MIDLAND, TX 79701.

Get More Out of USPS Tracking:

USPS Tracking Plus[®]

Delivered

Delivered, Individual Picked Up at Post Office

MIDLAND, TX 79701

December 29, 2025, 12:27 pm

[See All Tracking History](#)

[What Do USPS Tracking Statuses Mean?](https://faq.usps.com/s/article/Where-is-my-package) (https://faq.usps.com/s/article/Where-is-my-package)

See More 

Tracking Number:

Remove 

9414811898765432113964

[Copy](#)

[Add to Informed Delivery \(https://informedelivery.usps.com/\)](https://informedelivery.usps.com/)

Latest Update

Your item was delivered to an individual at the address at 10:58 am on December 29, 2025 in ALBUQUERQUE, NM 87122.

Get More Out of USPS Tracking:

USPS Tracking Plus®

Delivered

Delivered, Left with Individual

ALBUQUERQUE, NM 87122
December 29, 2025, 10:58 am

See All Tracking History

[What Do USPS Tracking Statuses Mean?](https://faq.usps.com/s/article/Where-is-my-package) (https://faq.usps.com/s/article/Where-is-my-package)

See More 

Tracking Number:

Remove 

9414811898765432113926

Copy

Add to Informed Delivery (https://informedelivery.usps.com/)

Latest Update

Your item was delivered to an individual at the address at 3:06 pm on December 23, 2025 in HOUSTON, TX 77004.

Get More Out of USPS Tracking:

USPS Tracking Plus®

Delivered

Delivered, Left with Individual

HOUSTON, TX 77004
December 23, 2025, 3:06 pm

See All Tracking History

[What Do USPS Tracking Statuses Mean?](https://faq.usps.com/s/article/Where-is-my-package) (https://faq.usps.com/s/article/Where-is-my-package)

See More 

Remove 

Tracking Number:

9414811898765432113902

Copy

Add to Informed Delivery (<https://informedelivery.usps.com/>)

Latest Update

Your item was picked up at a postal facility at 12:24 pm on December 30, 2025 in MIDLAND, TX 79701.

Get More Out of USPS Tracking:

USPS Tracking Plus®

Delivered

Delivered, Individual Picked Up at Postal Facility

MIDLAND, TX 79701

December 30, 2025, 12:24 pm

[See All Tracking History](#)

[What Do USPS Tracking Statuses Mean?](https://faq.usps.com/s/article/Where-is-my-package) (<https://faq.usps.com/s/article/Where-is-my-package>)

See More 

Remove 

Tracking Number:

9414811898765432113988

Copy

Add to Informed Delivery (<https://informedelivery.usps.com/>)

Latest Update

Your item was delivered to an individual at the address at 1:07 pm on December 22, 2025 in ALLEN, TX 75013.

Get More Out of USPS Tracking:

USPS Tracking Plus®

Delivered

Delivered, Left with Individual

ALLEN, TX 75013

December 22, 2025, 1:07 pm

[See All Tracking History](#)

[What Do USPS Tracking Statuses Mean?](https://faq.usps.com/s/article/Where-is-my-package) (https://faq.usps.com/s/article/Where-is-my-package)

See More 

Tracking Number:

Remove 

9414811898765432113933

Copy

Add to Informed Delivery (https://informedelivery.usps.com/)

Latest Update

Your item was picked up at the post office at 9:33 am on January 5, 2026 in RAPID CITY, SD 57701.

Get More Out of USPS Tracking:

USPS Tracking Plus[®]

Delivered

Delivered, Individual Picked Up at Post Office

RAPID CITY, SD 57701

January 5, 2026, 9:33 am

[See All Tracking History](#)

[What Do USPS Tracking Statuses Mean?](https://faq.usps.com/s/article/Where-is-my-package) (https://faq.usps.com/s/article/Where-is-my-package)

See More 

Tracking Number:

Remove 

9414811898765432113971

Copy

Add to Informed Delivery (https://informedelivery.usps.com/)

Latest Update

Your package will arrive later than expected, but is still on its way. It is currently in transit to the next facility.

Get More Out of USPS Tracking:

USPS Tracking Plus[®]

Moving Through Network

In Transit to Next Facility, Arriving Late

December 26, 2025

Departed USPS Regional Facility

FORT WORTH TX DISTRIBUTION CENTER

December 22, 2025, 9:35 pm

[See All Tracking History](#)

[What Do USPS Tracking Statuses Mean?](https://faq.usps.com/s/article/Where-is-my-package) (https://faq.usps.com/s/article/Where-is-my-package)

[See More](#) ∨

Tracking Number:

[Remove](#) X

9414811898765432113612

[Copy](#)

[Add to Informed Delivery](https://informedelivery.usps.com/) (https://informedelivery.usps.com/)

Latest Update

Your item was picked up at the post office at 10:10 am on December 22, 2025 in GRAHAM, TX 76450.

Get More Out of USPS Tracking:

USPS Tracking Plus[®]

Delivered

Delivered, Individual Picked Up at Post Office

GRAHAM, TX 76450

December 22, 2025, 10:10 am

[See All Tracking History](#)

[What Do USPS Tracking Statuses Mean?](https://faq.usps.com/s/article/Where-is-my-package) (https://faq.usps.com/s/article/Where-is-my-package)

[See More](#) ∨

Tracking Number:

[Remove](#) X

9414811898765432113667

[Copy](#)

[Add to Informed Delivery](https://informedelivery.usps.com/) (https://informedelivery.usps.com/)

Latest Update

Your item was delivered to an individual at the address at 2:25 pm on December 22, 2025 in DALLAS, TX 75207.

Get More Out of USPS Tracking:

USPS Tracking Plus®

Delivered

Delivered, Left with Individual

DALLAS, TX 75207

December 22, 2025, 2:25 pm

See All Tracking History

[What Do USPS Tracking Statuses Mean?](https://faq.usps.com/s/article/Where-is-my-package) (https://faq.usps.com/s/article/Where-is-my-package)

See More 

Tracking Number:

Remove 

9414811898765432113629

Copy

Add to Informed Delivery (https://informedelivery.usps.com/)

Latest Update

Your item was picked up at a postal facility at 10:13 am on January 6, 2026 in DALLAS, TX 75219.

Get More Out of USPS Tracking:

USPS Tracking Plus®

Delivered

Delivered, Individual Picked Up at Postal Facility

DALLAS, TX 75219

January 6, 2026, 10:13 am

See All Tracking History

[What Do USPS Tracking Statuses Mean?](https://faq.usps.com/s/article/Where-is-my-package) (https://faq.usps.com/s/article/Where-is-my-package)

See More 

Tracking Number:

Remove 

9414811898765432113605

[Copy](#) [Add to Informed Delivery \(https://informedelivery.usps.com/\)](https://informedelivery.usps.com/)

Latest Update

Your item was picked up at the post office at 2:29 pm on December 23, 2025 in ROSWELL, NM 88201.

Get More Out of USPS Tracking:

USPS Tracking Plus[®]

Delivered

Delivered, Individual Picked Up at Post Office

ROSWELL, NM 88201

December 23, 2025, 2:29 pm

[See All Tracking History](#)

[What Do USPS Tracking Statuses Mean? \(https://faq.usps.com/s/article/Where-is-my-package\)](https://faq.usps.com/s/article/Where-is-my-package)

[See More](#) 

Tracking Number:

[Remove](#) 

9414811898765432113643

[Copy](#) [Add to Informed Delivery \(https://informedelivery.usps.com/\)](https://informedelivery.usps.com/)

Latest Update

Your item was picked up at a postal facility at 8:34 am on January 6, 2026 in MIDLAND, TX 79701.

Get More Out of USPS Tracking:

USPS Tracking Plus[®]

Delivered

Delivered, Individual Picked Up at Postal Facility

MIDLAND, TX 79701

January 6, 2026, 8:34 am

[See All Tracking History](#)

[What Do USPS Tracking Statuses Mean? \(https://faq.usps.com/s/article/Where-is-my-package\)](https://faq.usps.com/s/article/Where-is-my-package)

See More 

Tracking Number:

Remove 

9414811898765432113681

Copy

Add to Informed Delivery (<https://informedelivery.usps.com/>)

Latest Update

Your item was picked up at the post office at 12:02 pm on December 30, 2025 in MIDLAND, TX 79701.

Get More Out of USPS Tracking:

USPS Tracking Plus[®]

Delivered

Delivered, Individual Picked Up at Post Office

MIDLAND, TX 79701

December 30, 2025, 12:02 pm

See All Tracking History

[What Do USPS Tracking Statuses Mean?](https://faq.usps.com/s/article/Where-is-my-package) (<https://faq.usps.com/s/article/Where-is-my-package>)

See More 

Tracking Number:

Remove 

9414811898765432113636

Copy

Add to Informed Delivery (<https://informedelivery.usps.com/>)

Latest Update

Your item was picked up at a postal facility at 2:53 pm on December 24, 2025 in SANTA FE, NM 87501.

Get More Out of USPS Tracking:

USPS Tracking Plus[®]

Delivered

Delivered, Individual Picked Up at Postal Facility

SANTA FE, NM 87501

December 24, 2025, 2:53 pm

[See All Tracking History](#)

[What Do USPS Tracking Statuses Mean?](https://faq.usps.com/s/article/Where-is-my-package) (https://faq.usps.com/s/article/Where-is-my-package)

[See More](#) ▼

Tracking Number:

[Remove](#) ✕

9414811898765432113674

[Copy](#)

[Add to Informed Delivery](https://informedelivery.usps.com/) (https://informedelivery.usps.com/)

Latest Update

Your item was picked up at the post office at 3:25 pm on December 23, 2025 in ROANOKE, TX 76262.

Get More Out of USPS Tracking:

USPS Tracking Plus[®]

Delivered

Delivered, Individual Picked Up at Post Office

ROANOKE, TX 76262

December 23, 2025, 3:25 pm

[See All Tracking History](#)

[What Do USPS Tracking Statuses Mean?](https://faq.usps.com/s/article/Where-is-my-package) (https://faq.usps.com/s/article/Where-is-my-package)

[See More](#) ▼

Track Another Package

Need More Help?

Contact USPS Tracking support for further assistance.

FAQs

ALERT: IMPACTS FROM SNOW AND BLIZZARD CONDITIONS IN THE GREAT LAKES REGION O...

USPS Tracking®

FAQs >

Tracking Number:

Remove X

9414811898765432114114

Copy

Add to Informed Delivery (<https://informedelivery.usps.com/>)

Latest Update

Your item was delivered to an individual at the address at 9:36 am on December 24, 2025 in ABILENE, TX 79605.

Get More Out of USPS Tracking:

USPS Tracking Plus®

Delivered

Delivered, Left with Individual

ABILENE, TX 79605

December 24, 2025, 9:36 am

[See All Tracking History](#)

Feedback

[What Do USPS Tracking Statuses Mean?](https://faq.usps.com/s/article/Where-is-my-package) (<https://faq.usps.com/s/article/Where-is-my-package>)

Text & Email Updates



Return Receipt Electronic



USPS Tracking Plus®



Product Information



See Less ^

Tracking Number:

Remove X

9414811898765432114152

Copy

Add to Informed Delivery (<https://informedelivery.usps.com/>)

Latest Update

Your item has been delivered and is available at a PO Box at 5:50 pm on December 22, 2025 in FORT WORTH, TX 76185.

Get More Out of USPS Tracking:

USPS Tracking Plus®

Delivered

Delivered, PO Box

FORT WORTH, TX 76185

December 22, 2025, 5:50 pm

[See All Tracking History](#)

[What Do USPS Tracking Statuses Mean?](https://faq.usps.com/s/article/Where-is-my-package) (<https://faq.usps.com/s/article/Where-is-my-package>)

See More 

Tracking Number:

Remove X

9414811898765432114107

Copy

Add to Informed Delivery (<https://informedelivery.usps.com/>)

Latest Update

Your item was delivered to an individual at the address at 4:39 pm on December 22, 2025 in MIDLAND, TX 79707.

Get More Out of USPS Tracking:

USPS Tracking Plus®

Delivered

Delivered, Left with Individual

MIDLAND, TX 79707

December 22, 2025, 4:39 pm

[See All Tracking History](#)

[What Do USPS Tracking Statuses Mean?](https://faq.usps.com/s/article/Where-is-my-package) (https://faq.usps.com/s/article/Where-is-my-package)

[See More](#) 

Tracking Number:

[Remove](#) 

9414811898765432114190

[Copy](#)

[Add to Informed Delivery](https://informedelivery.usps.com/) (https://informedelivery.usps.com/)

Latest Update

Your package will arrive later than expected, but is still on its way. It is currently in transit to the next facility.

Get More Out of USPS Tracking:

USPS Tracking Plus[®]

Moving Through Network

In Transit to Next Facility, Arriving Late

January 7, 2026

Arrived at USPS Regional Origin Facility

SOUTH HOUSTON PROCESSING CENTER

January 2, 2026, 6:30 am

[See All Tracking History](#)

[What Do USPS Tracking Statuses Mean?](https://faq.usps.com/s/article/Where-is-my-package) (https://faq.usps.com/s/article/Where-is-my-package)

[See More](#) 

Tracking Number:

[Remove](#) 

9414811898765432114145

[Copy](#)

[Add to Informed Delivery](https://informedelivery.usps.com/) (https://informedelivery.usps.com/)

Latest Update

Your item was delivered to an individual at the address at 12:08 pm on December 22, 2025 in DALLAS, TX 75240.

Get More Out of USPS Tracking:

USPS Tracking Plus[®]

Delivered

Delivered, Left with Individual

DALLAS, TX 75240

December 22, 2025, 12:08 pm

[See All Tracking History](#)

[What Do USPS Tracking Statuses Mean?](https://faq.usps.com/s/article/Where-is-my-package) (<https://faq.usps.com/s/article/Where-is-my-package>)

[See More](#) 

Tracking Number:

[Remove](#) 

9414811898765432114138

[Copy](#)

[Add to Informed Delivery](https://informedelivery.usps.com/) (<https://informedelivery.usps.com/>)

Latest Update

Your item was delivered to the front desk, reception area, or mail room at 10:45 am on December 22, 2025 in DALLAS, TX 75219.

Get More Out of USPS Tracking:

USPS Tracking Plus[®]

Delivered

Delivered, Front Desk/Reception/Mail Room

DALLAS, TX 75219

December 22, 2025, 10:45 am

[See All Tracking History](#)

[What Do USPS Tracking Statuses Mean?](https://faq.usps.com/s/article/Where-is-my-package) (<https://faq.usps.com/s/article/Where-is-my-package>)

[See More](#) 

Tracking Number:

Remove X

9414811898765432114350

Copy

Add to Informed Delivery (<https://informedelivery.usps.com/>)

Latest Update

Your item was picked up at the post office at 11:10 am on December 26, 2025 in RED BLUFF, CA 96080.

Get More Out of USPS Tracking:

USPS Tracking Plus®

Delivered

Delivered, Individual Picked Up at Post Office

RED BLUFF, CA 96080

December 26, 2025, 11:10 am

See All Tracking History

[What Do USPS Tracking Statuses Mean?](https://faq.usps.com/s/article/Where-is-my-package) (<https://faq.usps.com/s/article/Where-is-my-package>)

See More ∨

Tracking Number:

Remove X

9414811898765432114329

Copy

Add to Informed Delivery (<https://informedelivery.usps.com/>)

Latest Update

Your item was picked up at the post office at 11:02 am on December 23, 2025 in ROSWELL, NM 88201.

Get More Out of USPS Tracking:

USPS Tracking Plus®

Delivered

Delivered, Individual Picked Up at Post Office

ROSWELL, NM 88201

December 23, 2025, 11:02 am

[See All Tracking History](#)

[What Do USPS Tracking Statuses Mean?](https://faq.usps.com/s/article/Where-is-my-package) (https://faq.usps.com/s/article/Where-is-my-package)

[See More](#) ▼

Tracking Number:

[Remove](#) ✕

9414811898765432114305

[Copy](#)

[Add to Informed Delivery](https://informedelivery.usps.com/) (https://informedelivery.usps.com/)

Latest Update

Your item was delivered to an individual at the address at 11:37 am on December 23, 2025 in ARTESIA, NM 88210.

Get More Out of USPS Tracking:

USPS Tracking Plus[®]

Delivered

Delivered, Left with Individual

ARTESIA, NM 88210

December 23, 2025, 11:37 am

[See All Tracking History](#)

[What Do USPS Tracking Statuses Mean?](https://faq.usps.com/s/article/Where-is-my-package) (https://faq.usps.com/s/article/Where-is-my-package)

[See More](#) ▼

Tracking Number:

[Remove](#) ✕

9414811898765432114398

[Copy](#)

[Add to Informed Delivery](https://informedelivery.usps.com/) (https://informedelivery.usps.com/)

Latest Update

Your package will arrive later than expected, but is still on its way. It is currently in transit to the next facility.

Get More Out of USPS Tracking:

USPS Tracking Plus®

Moving Through Network

In Transit to Next Facility, Arriving Late

December 24, 2025

Arrived at USPS Regional Destination Facility

DALLAS TX DISTRIBUTION CENTER

December 20, 2025, 6:06 pm

[See All Tracking History](#)

[What Do USPS Tracking Statuses Mean?](https://faq.usps.com/s/article/Where-is-my-package) (https://faq.usps.com/s/article/Where-is-my-package)

[See More](#) ▾

Tracking Number:

[Remove](#) ✕

9414811898765432114343

[Copy](#)

[Add to Informed Delivery](https://informedelivery.usps.com/) (https://informedelivery.usps.com/)

Latest Update

Your item was delivered to an individual at the address at 11:10 am on December 29, 2025 in HOPKINS, MN 55343.

Get More Out of USPS Tracking:

USPS Tracking Plus®

Delivered

Delivered, Left with Individual

HOPKINS, MN 55343

December 29, 2025, 11:10 am

[See All Tracking History](#)

[What Do USPS Tracking Statuses Mean?](https://faq.usps.com/s/article/Where-is-my-package) (https://faq.usps.com/s/article/Where-is-my-package)

[See More](#) ▾

Tracking Number:

[Remove](#) ✕

9414811898765432114336

Copy Add to Informed Delivery (<https://informedelivery.usps.com/>)

Latest Update

Your item was picked up at the post office at 9:55 am on December 23, 2025 in PANHANDLE, TX 79068.

Get More Out of USPS Tracking:

USPS Tracking Plus®

Delivered

Delivered, Individual Picked Up at Post Office

PANHANDLE, TX 79068

December 23, 2025, 9:55 am

See All Tracking History

[What Do USPS Tracking Statuses Mean?](https://faq.usps.com/s/article/Where-is-my-package) (<https://faq.usps.com/s/article/Where-is-my-package>)

See More 

Tracking Number:

Remove X

9414811898765432114015

Copy Add to Informed Delivery (<https://informedelivery.usps.com/>)

Latest Update

Your item was picked up at the post office at 10:23 am on December 24, 2025 in CARLSBAD, NM 88220.

Get More Out of USPS Tracking:

USPS Tracking Plus®

Delivered

Delivered, Individual Picked Up at Post Office

CARLSBAD, NM 88220

December 24, 2025, 10:23 am

See All Tracking History

[What Do USPS Tracking Statuses Mean?](https://faq.usps.com/s/article/Where-is-my-package) (<https://faq.usps.com/s/article/Where-is-my-package>)

See More 

Tracking Number:

Remove X

9414811898765432114053

Copy

Add to Informed Delivery (<https://informedelivery.usps.com/>)

Latest Update

Your item was picked up at a postal facility at 10:02 am on December 26, 2025 in MIDLAND, TX 79705.

Get More Out of USPS Tracking:

USPS Tracking Plus[®]

Delivered

Delivered, Individual Picked Up at Postal Facility

MIDLAND, TX 79705

December 26, 2025, 10:02 am

See All Tracking History

[What Do USPS Tracking Statuses Mean?](https://faq.usps.com/s/article/Where-is-my-package) (<https://faq.usps.com/s/article/Where-is-my-package>)

See More 

Tracking Number:

Remove X

9414811898765432114060

Copy

Add to Informed Delivery (<https://informedelivery.usps.com/>)

Latest Update

Your item has been delivered and is available at a PO Box at 1:26 pm on February 7, 2026 in HOUSTON, TX 77210.

Get More Out of USPS Tracking:

USPS Tracking Plus[®]

Delivered

Delivered, PO Box

HOUSTON, TX 77210

February 7, 2026, 1:26 pm

[See All Tracking History](#)

[What Do USPS Tracking Statuses Mean?](https://faq.usps.com/s/article/Where-is-my-package) (https://faq.usps.com/s/article/Where-is-my-package)

[See More](#) ∨

Tracking Number:

[Remove](#) ✕

9414811898765432114022

[Copy](#)

[Add to Informed Delivery](https://informedelivery.usps.com/) (https://informedelivery.usps.com/)

Latest Update

Your item was picked up at the post office at 12:33 pm on December 30, 2025 in PANHANDLE, TX 79068.

Get More Out of USPS Tracking:

USPS Tracking Plus[®]

Delivered

Delivered, Individual Picked Up at Post Office

PANHANDLE, TX 79068

December 30, 2025, 12:33 pm

[See All Tracking History](#)

[What Do USPS Tracking Statuses Mean?](https://faq.usps.com/s/article/Where-is-my-package) (https://faq.usps.com/s/article/Where-is-my-package)

[See More](#) ∨

Tracking Number:

[Remove](#) ✕

9414811898765432114008

[Copy](#)

[Add to Informed Delivery](https://informedelivery.usps.com/) (https://informedelivery.usps.com/)

Latest Update

Your item was picked up at a postal facility at 1:28 pm on January 6, 2026 in MIDLAND, TX 79702.

Get More Out of USPS Tracking:

USPS Tracking Plus®

Delivered

Delivered, Individual Picked Up at Postal Facility

MIDLAND, TX 79702

January 6, 2026, 1:28 pm

[See All Tracking History](#)

[What Do USPS Tracking Statuses Mean?](https://faq.usps.com/s/article/Where-is-my-package) (https://faq.usps.com/s/article/Where-is-my-package)

[See More](#) ▾

[Remove](#) ✕

Tracking Number:

9414811898765432114046

[Copy](#)

[Add to Informed Delivery](https://informedelivery.usps.com/) (https://informedelivery.usps.com/)

Latest Update

Your item was picked up at the post office at 10:16 am on December 30, 2025 in MIDLAND, TX 79701.

Get More Out of USPS Tracking:

USPS Tracking Plus®

Delivered

Delivered, Individual Picked Up at Post Office

MIDLAND, TX 79701

December 30, 2025, 10:16 am

[See All Tracking History](#)

[What Do USPS Tracking Statuses Mean?](https://faq.usps.com/s/article/Where-is-my-package) (https://faq.usps.com/s/article/Where-is-my-package)

[See More](#) ▾

[Remove](#) ✕

Tracking Number:

9414811898765432114084

[Copy](#)

[Add to Informed Delivery](https://informedelivery.usps.com/) (https://informedelivery.usps.com/)

Latest Update

Your item has been delivered and is available at a PO Box at 5:21 pm on December 22, 2025 in DALLAS, TX 75260.

Get More Out of USPS Tracking:

USPS Tracking Plus®

Delivered

Delivered, PO Box

DALLAS, TX 75260

December 22, 2025, 5:21 pm

See All Tracking History

[What Do USPS Tracking Statuses Mean?](https://faq.usps.com/s/article/Where-is-my-package) (https://faq.usps.com/s/article/Where-is-my-package)

See More 

Remove 

Tracking Number:

9414811898765432114039

Copy

Add to Informed Delivery (https://informedelivery.usps.com/)

Latest Update

Your item has been delivered and is available at a PO Box at 10:13 am on December 22, 2025 in FORT WORTH, TX 76147.

Get More Out of USPS Tracking:

USPS Tracking Plus®

Delivered

Delivered, PO Box

FORT WORTH, TX 76147

December 22, 2025, 10:13 am

See All Tracking History

[What Do USPS Tracking Statuses Mean?](https://faq.usps.com/s/article/Where-is-my-package) (https://faq.usps.com/s/article/Where-is-my-package)

See More 

Remove 

Tracking Number:

9414811898765432114077

Copy Add to Informed Delivery (<https://informedelivery.usps.com/>)

Latest Update

Your item has been delivered and is available at a PO Box at 5:21 pm on December 22, 2025 in DALLAS, TX 75260.

Get More Out of USPS Tracking:

USPS Tracking Plus®

Delivered

Delivered, PO Box

DALLAS, TX 75260

December 22, 2025, 5:21 pm

[See All Tracking History](#)

[What Do USPS Tracking Statuses Mean?](https://faq.usps.com/s/article/Where-is-my-package) (<https://faq.usps.com/s/article/Where-is-my-package>)

See More 

Remove 

Tracking Number:

9414811898765432114411

Copy Add to Informed Delivery (<https://informedelivery.usps.com/>)

Latest Update

Your item was delivered to an individual at the address at 11:05 am on December 27, 2025 in RICHARDSON, TX 75082.

Get More Out of USPS Tracking:

USPS Tracking Plus®

Delivered

Delivered, Left with Individual

RICHARDSON, TX 75082

December 27, 2025, 11:05 am

[See All Tracking History](#)

[What Do USPS Tracking Statuses Mean?](https://faq.usps.com/s/article/Where-is-my-package) (https://faq.usps.com/s/article/Where-is-my-package)

[See More](#) 

Tracking Number:

[Remove](#) 

9414811898765432114459

[Copy](#)

[Add to Informed Delivery](https://informedelivery.usps.com/) (https://informedelivery.usps.com/)

Latest Update

Your package will arrive later than expected, but is still on its way. It is currently in transit to the next facility.

Get More Out of USPS Tracking:

USPS Tracking Plus[®]

Moving Through Network

In Transit to Next Facility, Arriving Late

January 23, 2026

Arrived at USPS Regional Origin Facility

SOUTH HOUSTON PROCESSING CENTER

January 17, 2026, 3:11 pm

[See All Tracking History](#)

[What Do USPS Tracking Statuses Mean?](https://faq.usps.com/s/article/Where-is-my-package) (https://faq.usps.com/s/article/Where-is-my-package)

[See More](#) 

Tracking Number:

[Remove](#) 

9414811898765432114466

[Copy](#)

[Add to Informed Delivery](https://informedelivery.usps.com/) (https://informedelivery.usps.com/)

Latest Update

Your item was delivered to an individual at the address at 10:49 am on December 24, 2025 in LITTLETON, CO 80120.

Get More Out of USPS Tracking:

USPS Tracking Plus®

Delivered

Delivered, Left with Individual

LITTLETON, CO 80120

December 24, 2025, 10:49 am

See All Tracking History

[What Do USPS Tracking Statuses Mean?](https://faq.usps.com/s/article/Where-is-my-package) (https://faq.usps.com/s/article/Where-is-my-package)

See More 

Tracking Number:

Remove 

9414811898765432114428

Copy

Add to Informed Delivery (https://informedelivery.usps.com/)

Latest Update

Your item was picked up at the post office at 10:33 am on December 30, 2025 in ABILENE, TX 79601.

Get More Out of USPS Tracking:

USPS Tracking Plus®

Delivered

Delivered, Individual Picked Up at Post Office

ABILENE, TX 79601

December 30, 2025, 10:33 am

See All Tracking History

[What Do USPS Tracking Statuses Mean?](https://faq.usps.com/s/article/Where-is-my-package) (https://faq.usps.com/s/article/Where-is-my-package)

See More 

Tracking Number:

Remove 

9414811898765432114404

Copy Add to Informed Delivery (<https://informedelivery.usps.com/>)

Latest Update

Your package will arrive later than expected, but is still on its way. It is currently in transit to the next facility.

Get More Out of USPS Tracking:

USPS Tracking Plus®

Moving Through Network

In Transit to Next Facility, Arriving Late

January 19, 2026

Arrived at USPS Regional Origin Facility

SOUTH HOUSTON PROCESSING CENTER

January 15, 2026, 12:20 pm

See All Tracking History

[What Do USPS Tracking Statuses Mean?](https://faq.usps.com/s/article/Where-is-my-package) (<https://faq.usps.com/s/article/Where-is-my-package>)

See More 

Tracking Number:

Remove 

9414811898765432114442

Copy Add to Informed Delivery (<https://informedelivery.usps.com/>)

Latest Update

Your item was delivered to the front desk, reception area, or mail room at 8:15 am on December 24, 2025 in ABILENE, TX 79601.

Get More Out of USPS Tracking:

USPS Tracking Plus®

Delivered

Delivered, Front Desk/Reception/Mail Room

ABILENE, TX 79601

December 24, 2025, 8:15 am

[See All Tracking History](#)

[What Do USPS Tracking Statuses Mean?](https://faq.usps.com/s/article/Where-is-my-package) (https://faq.usps.com/s/article/Where-is-my-package)

[See More](#) ▾

Tracking Number:

[Remove](#) ✕

9414811898765432114435

[Copy](#)

[Add to Informed Delivery](https://informedelivery.usps.com/) (https://informedelivery.usps.com/)

Latest Update

Your package will arrive later than expected, but is still on its way. It is currently in transit to the next facility.

Get More Out of USPS Tracking:

USPS Tracking Plus[®]

Moving Through Network

In Transit to Next Facility, Arriving Late

December 26, 2025

Arrived at USPS Regional Destination Facility

DALLAS TX DISTRIBUTION CENTER

December 21, 2025, 1:42 pm

[See All Tracking History](#)

[What Do USPS Tracking Statuses Mean?](https://faq.usps.com/s/article/Where-is-my-package) (https://faq.usps.com/s/article/Where-is-my-package)

[See More](#) ▾

Tracking Number:

[Remove](#) ✕

9414811898765432114510

[Copy](#)

[Add to Informed Delivery](https://informedelivery.usps.com/) (https://informedelivery.usps.com/)

Latest Update

Your package will arrive later than expected, but is still on its way. It is currently in transit to the next facility.

Get More Out of USPS Tracking:

USPS Tracking Plus®

Moving Through Network

In Transit to Next Facility, Arriving Late

January 8, 2026

Arrived at USPS Regional Origin Facility

SOUTH HOUSTON PROCESSING CENTER

January 4, 2026, 9:04 am

[See All Tracking History](#)

[What Do USPS Tracking Statuses Mean?](https://faq.usps.com/s/article/Where-is-my-package) (https://faq.usps.com/s/article/Where-is-my-package)

[See More](#) ▾

Tracking Number:

[Remove](#) ✕

9414811898765432114558

[Copy](#)

[Add to Informed Delivery \(https://informedelivery.usps.com/\)](https://informedelivery.usps.com/)

Latest Update

Your item was picked up at a postal facility at 11:26 am on January 2, 2026 in ABILENE, TX 79605.

Get More Out of USPS Tracking:

USPS Tracking Plus®

Delivered

Delivered, Individual Picked Up at Postal Facility

ABILENE, TX 79605

January 2, 2026, 11:26 am

[See All Tracking History](#)

[What Do USPS Tracking Statuses Mean?](https://faq.usps.com/s/article/Where-is-my-package) (https://faq.usps.com/s/article/Where-is-my-package)

[See More](#) 

Track Another Package

Enter tracking or barcode numbers

Need More Help?

Contact USPS Tracking support for further assistance.

[FAQs](#)

ALERT: IMPACTS FROM SNOW AND BLIZZARD CONDITIONS IN THE GREAT LAKES REGION O...

USPS Tracking®

FAQs >

Tracking Number:

Remove X

9414811898765432114527

Copy

Add to Informed Delivery (<https://informedelivery.usps.com/>)

Latest Update

Your item was picked up at the post office at 2:26 pm on December 29, 2025 in SAN JUAN CAPISTRANO, CA 92675.

Get More Out of USPS Tracking:

USPS Tracking Plus®

Feedback

Delivered

Delivered, Individual Picked Up at Post Office

SAN JUAN CAPISTRANO, CA 92675
December 29, 2025, 2:26 pm

[See All Tracking History](#)

[What Do USPS Tracking Statuses Mean?](https://faq.usps.com/s/article/Where-is-my-package) (<https://faq.usps.com/s/article/Where-is-my-package>)

Text & Email Updates



Return Receipt Electronic



USPS Tracking Plus®



Product Information



See Less ^

Tracking Number:

Remove X

9414811898765432114503

Copy

Add to Informed Delivery (<https://informedelivery.usps.com/>)

Latest Update

Your item was picked up at the post office at 11:44 am on December 29, 2025 in MIDLAND, TX 79701.

Get More Out of USPS Tracking:

USPS Tracking Plus®

Delivered

Delivered, Individual Picked Up at Post Office

MIDLAND, TX 79701

December 29, 2025, 11:44 am

See All Tracking History

[What Do USPS Tracking Statuses Mean?](https://faq.usps.com/s/article/Where-is-my-package) (<https://faq.usps.com/s/article/Where-is-my-package>)

See More ∨

Tracking Number:

Remove X

9414811898765432114596

Copy

Add to Informed Delivery (<https://informedelivery.usps.com/>)

Latest Update

Your item was delivered to an individual at the address at 5:36 pm on December 22, 2025 in SOUTHLAKE, TX 76092.

Get More Out of USPS Tracking:

USPS Tracking Plus®

Delivered

Delivered, Left with Individual

SOUTHLAKE, TX 76092

December 22, 2025, 5:36 pm

[See All Tracking History](#)

[What Do USPS Tracking Statuses Mean?](https://faq.usps.com/s/article/Where-is-my-package) (https://faq.usps.com/s/article/Where-is-my-package)

[See More](#) ∨

Tracking Number:

[Remove](#) ✕

9414811898765432114541

[Copy](#)

[Add to Informed Delivery](https://informedelivery.usps.com/) (https://informedelivery.usps.com/)

Latest Update

Your item was delivered to the front desk, reception area, or mail room at 11:14 am on December 24, 2025 in HOUSTON, TX 77070.

Get More Out of USPS Tracking:

USPS Tracking Plus[®]

Delivered

Delivered, Front Desk/Reception/Mail Room

HOUSTON, TX 77070

December 24, 2025, 11:14 am

[See All Tracking History](#)

[What Do USPS Tracking Statuses Mean?](https://faq.usps.com/s/article/Where-is-my-package) (https://faq.usps.com/s/article/Where-is-my-package)

[See More](#) ∨

Tracking Number:

[Remove](#) ✕

9414811898765432114589

[Copy](#)

[Add to Informed Delivery](https://informedelivery.usps.com/) (https://informedelivery.usps.com/)

Latest Update

Your item was picked up at a postal facility at 11:53 am on December 29, 2025 in WHEELER, OR 97147.

Get More Out of USPS Tracking:

USPS Tracking Plus[®]

Delivered

Delivered, Individual Picked Up at Postal Facility

WHEELER, OR 97147

December 29, 2025, 11:53 am

[See All Tracking History](#)

[What Do USPS Tracking Statuses Mean? \(https://faq.usps.com/s/article/Where-is-my-package\)](https://faq.usps.com/s/article/Where-is-my-package)

See More 

Remove 

Tracking Number:

9414811898765432114534

[Copy](#)

[Add to Informed Delivery \(https://informedelivery.usps.com/\)](https://informedelivery.usps.com/)

Latest Update

Your item was picked up at the post office at 9:50 am on December 30, 2025 in CARLSBAD, NM 88220.

Get More Out of USPS Tracking:

USPS Tracking Plus[®]

Delivered

Delivered, Individual Picked Up at Post Office

CARLSBAD, NM 88220

December 30, 2025, 9:50 am

[See All Tracking History](#)

[What Do USPS Tracking Statuses Mean? \(https://faq.usps.com/s/article/Where-is-my-package\)](https://faq.usps.com/s/article/Where-is-my-package)

See More 

Remove 

Tracking Number:

9414811898765432114572

[Copy](#)

[Add to Informed Delivery \(https://informedelivery.usps.com/\)](https://informedelivery.usps.com/)

Latest Update

Your item arrived at our SOUTH HOUSTON PROCESSING CENTER origin facility on January 29, 2026 at 6:53 am. The item is currently in transit to the destination.

Get More Out of USPS Tracking:

USPS Tracking Plus®

In Transit from Origin Processing

Arrived at USPS Regional Origin Facility

SOUTH HOUSTON PROCESSING CENTER
January 29, 2026, 6:53 am

In Transit to Next Facility

January 26, 2026

See All Tracking History

[What Do USPS Tracking Statuses Mean?](https://faq.usps.com/s/article/Where-is-my-package) (https://faq.usps.com/s/article/Where-is-my-package)

See More 

Tracking Number:

Remove 

9414811898765432115210

Copy

Add to Informed Delivery (https://informedelivery.usps.com/)

Latest Update

Your item has been delivered to an agent at the front desk, reception, or mail room at 4:50 am on December 23, 2025 in TULSA, OK 74103.

Get More Out of USPS Tracking:

USPS Tracking Plus®

Delivered to Agent

Delivered to Agent, Front Desk/Reception/Mail Room

TULSA, OK 74103
December 23, 2025, 4:50 am

[See All Tracking History](#)

[What Do USPS Tracking Statuses Mean?](https://faq.usps.com/s/article/Where-is-my-package) (https://faq.usps.com/s/article/Where-is-my-package)

[See More](#) 

Tracking Number:

[Remove](#) 

9414811898765432115258

[Copy](#)

[Add to Informed Delivery](https://informedelivery.usps.com/) (https://informedelivery.usps.com/)

Latest Update

Your item was picked up at the post office at 10:45 am on December 24, 2025 in ROSWELL, NM 88201.

Get More Out of USPS Tracking:

USPS Tracking Plus[®]

Delivered

Delivered, Individual Picked Up at Post Office

ROSWELL, NM 88201

December 24, 2025, 10:45 am

[See All Tracking History](#)

[What Do USPS Tracking Statuses Mean?](https://faq.usps.com/s/article/Where-is-my-package) (https://faq.usps.com/s/article/Where-is-my-package)

[See More](#) 

Tracking Number:

[Remove](#) 

9414811898765432115265

[Copy](#)

[Add to Informed Delivery](https://informedelivery.usps.com/) (https://informedelivery.usps.com/)

Latest Update

Your item was delivered to an individual at the address at 1:52 pm on December 22, 2025 in HOUSTON, TX 77024.

Get More Out of USPS Tracking:

USPS Tracking Plus[®]

Delivered

Delivered, Left with Individual

HOUSTON, TX 77024

December 22, 2025, 1:52 pm

[See All Tracking History](#)

[What Do USPS Tracking Statuses Mean?](https://faq.usps.com/s/article/Where-is-my-package) (https://faq.usps.com/s/article/Where-is-my-package)

[See More](#) 

Tracking Number:

[Remove](#) 

9414811898765432115227

[Copy](#)

[Add to Informed Delivery \(https://informedelivery.usps.com/\)](https://informedelivery.usps.com/)

Latest Update

Your item was picked up at a postal facility at 10:52 am on January 6, 2026 in MIDLAND, TX 79702.

Get More Out of USPS Tracking:

USPS Tracking Plus[®]

Delivered

Delivered, Individual Picked Up at Postal Facility

MIDLAND, TX 79702

January 6, 2026, 10:52 am

[See All Tracking History](#)

[What Do USPS Tracking Statuses Mean?](https://faq.usps.com/s/article/Where-is-my-package) (https://faq.usps.com/s/article/Where-is-my-package)

[See More](#) 

Tracking Number:

[Remove](#) 

9414811898765432115296

[Copy](#)

[Add to Informed Delivery \(https://informedelivery.usps.com/\)](https://informedelivery.usps.com/)

Latest Update

Your item was picked up at a postal facility at 3:06 pm on January 5, 2026 in DENTON, TX 76201.

Get More Out of USPS Tracking:

USPS Tracking Plus®

Delivered

Delivered, Individual Picked Up at Postal Facility

DENTON, TX 76201

January 5, 2026, 3:06 pm

See All Tracking History

[What Do USPS Tracking Statuses Mean?](https://faq.usps.com/s/article/Where-is-my-package) (https://faq.usps.com/s/article/Where-is-my-package)

See More ▾

Tracking Number:

Remove ✕

9414811898765432115241

Copy

Add to Informed Delivery (https://informedelivery.usps.com/)

Latest Update

Your item was delivered to an individual at the address at 3:22 pm on December 24, 2025 in ALBUQUERQUE, NM 87109.

Get More Out of USPS Tracking:

USPS Tracking Plus®

Delivered

Delivered, Left with Individual

ALBUQUERQUE, NM 87109

December 24, 2025, 3:22 pm

See All Tracking History

[What Do USPS Tracking Statuses Mean?](https://faq.usps.com/s/article/Where-is-my-package) (https://faq.usps.com/s/article/Where-is-my-package)

See More ▾

Tracking Number:

Remove ✕

9414811898765432115289

Copy

Add to Informed Delivery (https://informedelivery.usps.com/)

Latest Update

Your item was delivered to an individual at the address at 9:36 am on December 24, 2025 in ABILENE, TX 79605.

Get More Out of USPS Tracking:

USPS Tracking Plus®

Delivered

Delivered, Left with Individual

ABILENE, TX 79605

December 24, 2025, 9:36 am

See All Tracking History

[What Do USPS Tracking Statuses Mean?](https://faq.usps.com/s/article/Where-is-my-package) (https://faq.usps.com/s/article/Where-is-my-package)

See More 

Tracking Number:

Remove 

9414811898765432115234

Copy

Add to Informed Delivery (https://informedelivery.usps.com/)

Latest Update

Your item has been delivered and is available at a PO Box at 5:21 pm on December 22, 2025 in DALLAS, TX 75260.

Get More Out of USPS Tracking:

USPS Tracking Plus®

Delivered

Delivered, PO Box

DALLAS, TX 75260

December 22, 2025, 5:21 pm

See All Tracking History

[What Do USPS Tracking Statuses Mean?](https://faq.usps.com/s/article/Where-is-my-package) (https://faq.usps.com/s/article/Where-is-my-package)

See More 

Remove 

Tracking Number:

9414811898765432115272

Copy

Add to Informed Delivery (<https://informedelivery.usps.com/>)

Latest Update

Your item has been delivered and is available at a PO Box at 10:23 am on December 22, 2025 in FORT WORTH, TX 76147.

Get More Out of USPS Tracking:

USPS Tracking Plus®

Delivered

Delivered, PO Box

FORT WORTH, TX 76147
December 22, 2025, 10:23 am

[See All Tracking History](#)

[What Do USPS Tracking Statuses Mean?](https://faq.usps.com/s/article/Where-is-my-package) (<https://faq.usps.com/s/article/Where-is-my-package>)

See More 

Remove 

Tracking Number:

9414811898765432115814

Copy

Add to Informed Delivery (<https://informedelivery.usps.com/>)

Latest Update

Your item was delivered to an individual at the address at 12:05 pm on December 23, 2025 in SANTA MONICA, CA 90403.

Get More Out of USPS Tracking:

USPS Tracking Plus®

Delivered

Delivered, Left with Individual

SANTA MONICA, CA 90403
December 23, 2025, 12:05 pm

[See All Tracking History](#)

[What Do USPS Tracking Statuses Mean?](https://faq.usps.com/s/article/Where-is-my-package) (https://faq.usps.com/s/article/Where-is-my-package)

[See More](#) 

Tracking Number:

[Remove](#) 

9414811898765432115852

[Copy](#)

[Add to Informed Delivery](https://informedelivery.usps.com/) (https://informedelivery.usps.com/)

Latest Update

Your item has been delivered to an agent and left with an individual at the address at 9:23 am on December 24, 2025 in MOAB, UT 84532.

Get More Out of USPS Tracking:

USPS Tracking Plus[®]

Delivered to Agent

Delivered to Agent, Left with Individual

MOAB, UT 84532

December 24, 2025, 9:23 am

[See All Tracking History](#)

[What Do USPS Tracking Statuses Mean?](https://faq.usps.com/s/article/Where-is-my-package) (https://faq.usps.com/s/article/Where-is-my-package)

[See More](#) 

Tracking Number:

[Remove](#) 

9414811898765432115869

[Copy](#)

[Add to Informed Delivery](https://informedelivery.usps.com/) (https://informedelivery.usps.com/)

Latest Update

Your item has been delivered to an agent at the front desk, reception, or mail room at 12:14 pm on December 29, 2025 in PASO ROBLES, CA 93446.

Get More Out of USPS Tracking:

USPS Tracking Plus®

Delivered to Agent

Delivered to Agent, Front Desk/Reception/Mail Room

PASO ROBLES, CA 93446
December 29, 2025, 12:14 pm

[See All Tracking History](#)

[What Do USPS Tracking Statuses Mean?](https://faq.usps.com/s/article/Where-is-my-package) (https://faq.usps.com/s/article/Where-is-my-package)

[See More](#) ▼

Tracking Number:

[Remove](#) ✕

9414811898765432115807

[Copy](#)

[Add to Informed Delivery](https://informedelivery.usps.com/) (https://informedelivery.usps.com/)

Latest Update

Your item was picked up at the post office at 10:00 am on December 27, 2025 in VALLEYFORD, WA 99036.

Get More Out of USPS Tracking:

USPS Tracking Plus®

Delivered

Delivered, Individual Picked Up at Post Office

VALLEYFORD, WA 99036
December 27, 2025, 10:00 am

[See All Tracking History](#)

[What Do USPS Tracking Statuses Mean?](https://faq.usps.com/s/article/Where-is-my-package) (https://faq.usps.com/s/article/Where-is-my-package)

[See More](#) ▼

Tracking Number:

[Remove](#) ✕

9414811898765432115890

[Copy](#)

[Add to Informed Delivery](https://informedelivery.usps.com/) (https://informedelivery.usps.com/)

Latest Update

Your item was picked up at a postal facility at 7:51 am on December 31, 2025 in MIDLAND, TX 79701.

Get More Out of USPS Tracking:

USPS Tracking Plus®

Delivered

Delivered, Individual Picked Up at Postal Facility

MIDLAND, TX 79701

December 31, 2025, 7:51 am

[See All Tracking History](#)

[What Do USPS Tracking Statuses Mean? \(https://faq.usps.com/s/article/Where-is-my-package\)](https://faq.usps.com/s/article/Where-is-my-package)

[See More](#) 

[Remove](#) 

Tracking Number:

9414811898765432115845

[Copy](#)

[Add to Informed Delivery \(https://informedelivery.usps.com/\)](https://informedelivery.usps.com/)

Latest Update

Your item was delivered to the front desk, reception area, or mail room at 10:45 am on December 22, 2025 in DALLAS, TX 75219.

Get More Out of USPS Tracking:

USPS Tracking Plus®

Delivered

Delivered, Front Desk/Reception/Mail Room

DALLAS, TX 75219

December 22, 2025, 10:45 am

[See All Tracking History](#)

[What Do USPS Tracking Statuses Mean? \(https://faq.usps.com/s/article/Where-is-my-package\)](https://faq.usps.com/s/article/Where-is-my-package)

[See More](#) 

[Remove](#) 

Tracking Number:

9414811898765432115883

Copy Add to Informed Delivery (<https://informedelivery.usps.com/>)

Latest Update

Your item was delivered to the front desk, reception area, or mail room at 10:45 am on December 22, 2025 in DALLAS, TX 75219.

Get More Out of USPS Tracking:

USPS Tracking Plus[®]

Delivered

Delivered, Front Desk/Reception/Mail Room

DALLAS, TX 75219

December 22, 2025, 10:45 am

See All Tracking History

[What Do USPS Tracking Statuses Mean?](https://faq.usps.com/s/article/Where-is-my-package) (<https://faq.usps.com/s/article/Where-is-my-package>)

See More 

Tracking Number:

Remove 

9414811898765432115838

Copy Add to Informed Delivery (<https://informedelivery.usps.com/>)

Latest Update

Your item was delivered to the front desk, reception area, or mail room at 10:45 am on December 22, 2025 in DALLAS, TX 75219.

Get More Out of USPS Tracking:

USPS Tracking Plus[®]

Delivered

Delivered, Front Desk/Reception/Mail Room

DALLAS, TX 75219

December 22, 2025, 10:45 am

See All Tracking History

[What Do USPS Tracking Statuses Mean?](https://faq.usps.com/s/article/Where-is-my-package) (https://faq.usps.com/s/article/Where-is-my-package)

See More 

Tracking Number:

Remove 

9414811898765432115876

Copy

Add to Informed Delivery (https://informedelivery.usps.com/)

Latest Update

Your item was delivered to the front desk, reception area, or mail room at 10:45 am on December 22, 2025 in DALLAS, TX 75219.

Get More Out of USPS Tracking:

USPS Tracking Plus[®]

Delivered

Delivered, Front Desk/Reception/Mail Room

DALLAS, TX 75219

December 22, 2025, 10:45 am

See All Tracking History

[What Do USPS Tracking Statuses Mean?](https://faq.usps.com/s/article/Where-is-my-package) (https://faq.usps.com/s/article/Where-is-my-package)

See More 

Tracking Number:

Remove 

9414811898765432115715

Copy

Add to Informed Delivery (https://informedelivery.usps.com/)

Latest Update

Your item was picked up at the post office at 12:27 pm on December 29, 2025 in MIDLAND, TX 79701.

Get More Out of USPS Tracking:

USPS Tracking Plus[®]

Delivered

Delivered, Individual Picked Up at Post Office

MIDLAND, TX 79701

December 29, 2025, 12:27 pm

[See All Tracking History](#)

[What Do USPS Tracking Statuses Mean?](https://faq.usps.com/s/article/Where-is-my-package) (https://faq.usps.com/s/article/Where-is-my-package)

[See More](#) 

Tracking Number:

[Remove](#) 

9414811898765432115753

[Copy](#)

[Add to Informed Delivery](https://informedelivery.usps.com/) (https://informedelivery.usps.com/)

Latest Update

Your item has been delivered and is available at a PO Box at 8:18 am on December 24, 2025 in ALBUQUERQUE, NM 87103.

Get More Out of USPS Tracking:

USPS Tracking Plus[®]

Delivered

Delivered, PO Box

ALBUQUERQUE, NM 87103

December 24, 2025, 8:18 am

[See All Tracking History](#)

[What Do USPS Tracking Statuses Mean?](https://faq.usps.com/s/article/Where-is-my-package) (https://faq.usps.com/s/article/Where-is-my-package)

[See More](#) 

Tracking Number:

[Remove](#) 

9414811898765432115760

[Copy](#)

[Add to Informed Delivery](https://informedelivery.usps.com/) (https://informedelivery.usps.com/)

Latest Update

Your item was delivered to an individual at the address at 1:29 pm on December 26, 2025 in RIO RANCHO, NM 87124.

Get More Out of USPS Tracking:

USPS Tracking Plus®

Delivered

Delivered, Left with Individual

RIO RANCHO, NM 87124
December 26, 2025, 1:29 pm

[See All Tracking History](#)

[What Do USPS Tracking Statuses Mean? \(https://faq.usps.com/s/article/Where-is-my-package\)](https://faq.usps.com/s/article/Where-is-my-package)

See More ∨

Remove ✕

Tracking Number:

9414811898765432115784

[Copy](#) [Add to Informed Delivery \(https://informedelivery.usps.com/\)](https://informedelivery.usps.com/)

Latest Update

Your item was picked up at the post office at 10:52 am on December 29, 2025 in ROSWELL, NM 88201.

Get More Out of USPS Tracking:

USPS Tracking Plus®

Delivered

Delivered, Individual Picked Up at Post Office

ROSWELL, NM 88201
December 29, 2025, 10:52 am

[See All Tracking History](#)

[What Do USPS Tracking Statuses Mean? \(https://faq.usps.com/s/article/Where-is-my-package\)](https://faq.usps.com/s/article/Where-is-my-package)

See More ∨

Track Another Package

Enter tracking or barcode numbers

Need More Help?

Contact USPS Tracking support for further assistance.

[FAQs](#)

ALERT: IMPACTS FROM SNOW AND BLIZZARD CONDITIONS IN THE GREAT LAKES REGION O...

USPS Tracking®

FAQs >

Tracking Number:

Remove X

9414811898765432971519

Copy

Add to Informed Delivery (<https://informedelivery.usps.com/>)

Latest Update

Your item was picked up at the post office at 12:31 pm on January 8, 2026 in ROSWELL, NM 88201.

Get More Out of USPS Tracking:

USPS Tracking Plus®

Delivered

Delivered, Individual Picked Up at Post Office

ROSWELL, NM 88201

January 8, 2026, 12:31 pm

[See All Tracking History](#)

Feedback

[What Do USPS Tracking Statuses Mean?](https://faq.usps.com/s/article/Where-is-my-package) (<https://faq.usps.com/s/article/Where-is-my-package>)

Text & Email Updates



Return Receipt Electronic



USPS Tracking Plus®



Product Information



See Less ^

Tracking Number:

Remove X

9414811898765432971557

Copy

Add to Informed Delivery (<https://informedelivery.usps.com/>)

Latest Update

Your package will arrive later than expected, but is still on its way. It is currently in transit to the next facility.

Get More Out of USPS Tracking:

USPS Tracking Plus[®]

Moving Through Network

In Transit to Next Facility, Arriving Late

January 30, 2026

Arrived at USPS Regional Origin Facility

SOUTH HOUSTON PROCESSING CENTER

January 22, 2026, 3:31 am

See All Tracking History

[What Do USPS Tracking Statuses Mean?](https://faq.usps.com/s/article/Where-is-my-package) (<https://faq.usps.com/s/article/Where-is-my-package>)

See More 

Tracking Number:

Remove X

9414811898765432971564

Copy

Add to Informed Delivery (<https://informedelivery.usps.com/>)

Latest Update

Your item arrived at our SOUTH HOUSTON PROCESSING CENTER origin facility on February 13, 2026 at 9:44 am. The item is currently in transit to the destination.

Get More Out of USPS Tracking:

USPS Tracking Plus®

In Transit from Origin Processing

Arrived at USPS Regional Origin Facility

SOUTH HOUSTON PROCESSING CENTER

February 13, 2026, 9:44 am

Arrived at USPS Regional Facility

OKLAHOMA CITY OK DISTRIBUTION CENTER

February 8, 2026, 3:29 am

See All Tracking History

[What Do USPS Tracking Statuses Mean?](https://faq.usps.com/s/article/Where-is-my-package) (https://faq.usps.com/s/article/Where-is-my-package)

See More 

Tracking Number:

Remove 

9414811898765432971502

Copy

Add to Informed Delivery (https://informedelivery.usps.com/)

Latest Update

Your package will arrive later than expected, but is still on its way. It is currently in transit to the next facility.

Get More Out of USPS Tracking:

USPS Tracking Plus®

Moving Through Network

In Transit to Next Facility, Arriving Late

January 11, 2026

Arrived at USPS Regional Origin Facility

SOUTH HOUSTON PROCESSING CENTER

January 7, 2026, 6:25 am

See All Tracking History

[What Do USPS Tracking Statuses Mean?](https://faq.usps.com/s/article/Where-is-my-package) (https://faq.usps.com/s/article/Where-is-my-package)

See More 

Tracking Number:

Remove X

9414811898765432971595

Copy

Add to Informed Delivery (<https://informedelivery.usps.com/>)

Latest Update

Your item has been delivered and is available at a PO Box at 9:47 am on December 30, 2025 in FORT WORTH, TX 76102.

Get More Out of USPS Tracking:

USPS Tracking Plus®

Delivered

Delivered, PO Box

FORT WORTH, TX 76102

December 30, 2025, 9:47 am

See All Tracking History

[What Do USPS Tracking Statuses Mean?](https://faq.usps.com/s/article/Where-is-my-package) (<https://faq.usps.com/s/article/Where-is-my-package>)

See More 

Tracking Number:

Remove X

9414811898765432971588

Copy

Add to Informed Delivery (<https://informedelivery.usps.com/>)

Latest Update

Your package will arrive later than expected, but is still on its way. It is currently in transit to the next facility.

Get More Out of USPS Tracking:

USPS Tracking Plus®

Moving Through Network

In Transit to Next Facility, Arriving Late

January 12, 2026

Arrived at USPS Regional Origin Facility

SOUTH HOUSTON PROCESSING CENTER

January 8, 2026, 6:41 am

[See All Tracking History](#)

[What Do USPS Tracking Statuses Mean?](https://faq.usps.com/s/article/Where-is-my-package) (https://faq.usps.com/s/article/Where-is-my-package)

[See More](#) ▼

Tracking Number:

[Remove](#) X

9414811898765432971533

[Copy](#)

[Add to Informed Delivery](https://informedelivery.usps.com/) (https://informedelivery.usps.com/)

Latest Update

Your item has been delivered to an agent. The item was picked up at USPS at 8:51 am on December 29, 2025 in TULSA, OK 74103.

Get More Out of USPS Tracking:

USPS Tracking Plus[®]

Delivered to Agent

Delivered to Agent, Picked up at USPS

TULSA, OK 74103

December 29, 2025, 8:51 am

[See All Tracking History](#)

[What Do USPS Tracking Statuses Mean?](https://faq.usps.com/s/article/Where-is-my-package) (https://faq.usps.com/s/article/Where-is-my-package)

[See More](#) ▼

Tracking Number:

[Remove](#) X

9414811898765432971571

[Copy](#)

[Add to Informed Delivery](https://informedelivery.usps.com/) (https://informedelivery.usps.com/)

Latest Update

Your item arrived at our SOUTH HOUSTON PROCESSING CENTER origin facility on February 20, 2026 at 1:28 pm. The item is currently in transit to the destination.

Get More Out of USPS Tracking:

USPS Tracking Plus®

In Transit from Origin Processing

Arrived at USPS Regional Origin Facility

SOUTH HOUSTON PROCESSING CENTER
February 20, 2026, 1:28 pm

Arrived at USPS Regional Origin Facility

NORTH HOUSTON TX DISTRIBUTION CENTER
February 19, 2026, 11:20 pm

See All Tracking History

[What Do USPS Tracking Statuses Mean?](https://faq.usps.com/s/article/Where-is-my-package) (https://faq.usps.com/s/article/Where-is-my-package)

See More 

Tracking Number:

Remove 

9414811898765432999216

Copy

Add to Informed Delivery (<https://informedelivery.usps.com/>)

Latest Update

Your item was delivered to the front desk, reception area, or mail room at 2:36 pm on December 29, 2025 in FORT WORTH, TX 76102.

Get More Out of USPS Tracking:

USPS Tracking Plus®

Delivered

Delivered, Front Desk/Reception/Mail Room

FORT WORTH, TX 76102

December 29, 2025, 2:36 pm

[See All Tracking History](#)

[What Do USPS Tracking Statuses Mean?](https://faq.usps.com/s/article/Where-is-my-package) (https://faq.usps.com/s/article/Where-is-my-package)

[See More](#) ∨

Tracking Number:

[Remove](#) ✕

9414811898765432999261

[Copy](#)

[Add to Informed Delivery](https://informedelivery.usps.com/) (https://informedelivery.usps.com/)

Latest Update

Your item was delivered to an individual at the address at 7:00 pm on December 26, 2025 in FORT WORTH, TX 76109.

Get More Out of USPS Tracking:

USPS Tracking Plus[®]

Delivered

Delivered, Left with Individual

FORT WORTH, TX 76109

December 26, 2025, 7:00 pm

[See All Tracking History](#)

[What Do USPS Tracking Statuses Mean?](https://faq.usps.com/s/article/Where-is-my-package) (https://faq.usps.com/s/article/Where-is-my-package)

[See More](#) ∨

Tracking Number:

[Remove](#) ✕

9414811898765432999223

[Copy](#)

[Add to Informed Delivery](https://informedelivery.usps.com/) (https://informedelivery.usps.com/)

Latest Update

Your item was delivered to the front desk, reception area, or mail room at 3:47 pm on December 29, 2025 in ROSWELL, NM 88203.

Get More Out of USPS Tracking:

USPS Tracking Plus®

Delivered

Delivered, Front Desk/Reception/Mail Room

ROSWELL, NM 88203

December 29, 2025, 3:47 pm

[See All Tracking History](#)

[What Do USPS Tracking Statuses Mean? \(https://faq.usps.com/s/article/Where-is-my-package\)](https://faq.usps.com/s/article/Where-is-my-package)

See More ▾

Tracking Number:

Remove ✕

9414811898765432999209

[Copy](#)

[Add to Informed Delivery \(https://informedelivery.usps.com/\)](https://informedelivery.usps.com/)

Latest Update

Your item was picked up at the post office at 8:33 am on December 29, 2025 in CEDAR CREST, NM 87008.

Get More Out of USPS Tracking:

USPS Tracking Plus®

Delivered

Delivered, Individual Picked Up at Post Office

CEDAR CREST, NM 87008

December 29, 2025, 8:33 am

[See All Tracking History](#)

[What Do USPS Tracking Statuses Mean? \(https://faq.usps.com/s/article/Where-is-my-package\)](https://faq.usps.com/s/article/Where-is-my-package)

See More ▾

Tracking Number:

Remove ✕

9414811898765432999292

[Copy](#)

[Add to Informed Delivery \(https://informedelivery.usps.com/\)](https://informedelivery.usps.com/)

Latest Update

Your item was delivered to an individual at the address at 2:39 pm on January 31, 2026 in PLANO, TX 75024.

Get More Out of USPS Tracking:

USPS Tracking Plus[®]

Delivered

Delivered, Left with Individual

PLANO, TX 75024

January 31, 2026, 2:39 pm

[See All Tracking History](#)

[What Do USPS Tracking Statuses Mean?](https://faq.usps.com/s/article/Where-is-my-package) (<https://faq.usps.com/s/article/Where-is-my-package>)

[See More](#) 

Tracking Number:

[Remove](#) 

9414811898765432999247

[Copy](#)

[Add to Informed Delivery](https://informedelivery.usps.com/) (<https://informedelivery.usps.com/>)

Latest Update

Your item has been delivered to an agent and left with an individual at the address at 12:54 pm on December 29, 2025 in MIDLAND, TX 79707.

Get More Out of USPS Tracking:

USPS Tracking Plus[®]

Delivered to Agent

Delivered to Agent, Left with Individual

MIDLAND, TX 79707

December 29, 2025, 12:54 pm

[See All Tracking History](#)

[What Do USPS Tracking Statuses Mean?](https://faq.usps.com/s/article/Where-is-my-package) (<https://faq.usps.com/s/article/Where-is-my-package>)

[See More](#) 

Tracking Number:

Remove X

9414811898765432999285

Copy

Add to Informed Delivery (<https://informedelivery.usps.com/>)

Latest Update

Your package will arrive later than expected, but is still on its way. It is currently in transit to the next facility.

Get More Out of USPS Tracking:

USPS Tracking Plus®

Moving Through Network

In Transit to Next Facility, Arriving Late

February 1, 2026

Arrived at USPS Regional Origin Facility

SOUTH HOUSTON PROCESSING CENTER

January 25, 2026, 7:20 pm

See All Tracking History

[What Do USPS Tracking Statuses Mean?](https://faq.usps.com/s/article/Where-is-my-package) (<https://faq.usps.com/s/article/Where-is-my-package>)

See More ∨

Tracking Number:

Remove X

9414811898765432999230

Copy

Add to Informed Delivery (<https://informedelivery.usps.com/>)

Latest Update

Your item was picked up at the post office at 11:01 am on December 30, 2025 in MIDLAND, TX 79701.

Get More Out of USPS Tracking:

USPS Tracking Plus®

Delivered

Delivered, Individual Picked Up at Post Office

MIDLAND, TX 79701

December 30, 2025, 11:01 am

[See All Tracking History](#)

[What Do USPS Tracking Statuses Mean?](https://faq.usps.com/s/article/Where-is-my-package) (https://faq.usps.com/s/article/Where-is-my-package)

[See More](#) ✓

Tracking Number:

[Remove](#) ✕

9414811898765432999278

[Copy](#)

[Add to Informed Delivery](https://informedelivery.usps.com/) (https://informedelivery.usps.com/)

Latest Update

Your item was picked up at the post office at 10:05 am on December 31, 2025 in MIDLAND, TX 79701.

Get More Out of USPS Tracking:

USPS Tracking Plus®

Delivered

Delivered, Individual Picked Up at Post Office

MIDLAND, TX 79701

December 31, 2025, 10:05 am

[See All Tracking History](#)

[What Do USPS Tracking Statuses Mean?](https://faq.usps.com/s/article/Where-is-my-package) (https://faq.usps.com/s/article/Where-is-my-package)

[See More](#) ✓

Tracking Number:

[Remove](#) ✕

9414811898765432999810

[Copy](#)

[Add to Informed Delivery](https://informedelivery.usps.com/) (https://informedelivery.usps.com/)

Latest Update

Your package will arrive later than expected, but is still on its way. It is currently in transit to the next facility.

Get More Out of USPS Tracking:

USPS Tracking Plus®

Moving Through Network

In Transit to Next Facility, Arriving Late

January 15, 2026

Arrived at USPS Regional Origin Facility

SOUTH HOUSTON PROCESSING CENTER

January 11, 2026, 9:25 am

[See All Tracking History](#)

[What Do USPS Tracking Statuses Mean?](https://faq.usps.com/s/article/Where-is-my-package) (<https://faq.usps.com/s/article/Where-is-my-package>)

[See More](#) ▾

Tracking Number:

[Remove](#) ✕

9414811898765432999858

[Copy](#)

[Add to Informed Delivery \(https://informedelivery.usps.com/\)](https://informedelivery.usps.com/)

Latest Update

Your item was delivered to an individual at the address at 4:54 pm on December 26, 2025 in BOERNE, TX 78006.

Get More Out of USPS Tracking:

USPS Tracking Plus®

Delivered

Delivered, Left with Individual

BOERNE, TX 78006

December 26, 2025, 4:54 pm

[See All Tracking History](#)

[What Do USPS Tracking Statuses Mean?](https://faq.usps.com/s/article/Where-is-my-package) (https://faq.usps.com/s/article/Where-is-my-package)

See More 

Tracking Number:

Remove 

9414811898765432999865

Copy

Add to Informed Delivery (https://informedelivery.usps.com/)

Latest Update

Your item was picked up at the post office at 11:21 am on January 2, 2026 in MIDLAND, TX 79701.

Get More Out of USPS Tracking:

USPS Tracking Plus[®]

Delivered

Delivered, Individual Picked Up at Post Office

MIDLAND, TX 79701

January 2, 2026, 11:21 am

[See All Tracking History](#)

[What Do USPS Tracking Statuses Mean?](https://faq.usps.com/s/article/Where-is-my-package) (https://faq.usps.com/s/article/Where-is-my-package)

See More 

Track Another Package

Enter tracking or barcode numbers

Need More Help?

Contact USPS Tracking support for further assistance.

[FAQs](#)

ALERT: IMPACTS FROM SNOW AND BLIZZARD CONDITIONS IN THE GREAT LAKES REGION O...

USPS Tracking®

FAQs >

Tracking Number:

Remove X

9414811898765432115739

Copy

Add to Informed Delivery (<https://informedelivery.usps.com/>)

Latest Update

Your item was delivered to the front desk, reception area, or mail room at 1:39 pm on December 22, 2025 in FORT WORTH, TX 76102.

Get More Out of USPS Tracking:

USPS Tracking Plus®

Feedback

Delivered

Delivered, Front Desk/Reception/Mail Room

FORT WORTH, TX 76102

December 22, 2025, 1:39 pm

[See All Tracking History](#)

[What Do USPS Tracking Statuses Mean?](https://faq.usps.com/s/article/Where-is-my-package) (<https://faq.usps.com/s/article/Where-is-my-package>)

Text & Email Updates



Return Receipt Electronic



USPS Tracking Plus®



Product Information



See Less ^

Tracking Number:

Remove X

9414811898765432115913

Copy

Add to Informed Delivery (<https://informedelivery.usps.com/>)

Latest Update

Your package will arrive later than expected, but is still on its way. It is currently in transit to the next facility.

Get More Out of USPS Tracking:

USPS Tracking Plus[®]

Moving Through Network

In Transit to Next Facility, Arriving Late

January 19, 2026

Arrived at USPS Regional Origin Facility

SOUTH HOUSTON PROCESSING CENTER

January 15, 2026, 9:50 am

See All Tracking History

[What Do USPS Tracking Statuses Mean?](https://faq.usps.com/s/article/Where-is-my-package) (<https://faq.usps.com/s/article/Where-is-my-package>)

See More 

Tracking Number:

Remove X

9414811898765432115968

Copy

Add to Informed Delivery (<https://informedelivery.usps.com/>)

Latest Update

Your item was picked up at the post office at 8:45 am on December 23, 2025 in CROSBYTON, TX 79322.

Get More Out of USPS Tracking:

USPS Tracking Plus®

Delivered

Delivered, Individual Picked Up at Post Office

CROSBYTON, TX 79322

December 23, 2025, 8:45 am

[See All Tracking History](#)

[What Do USPS Tracking Statuses Mean?](https://faq.usps.com/s/article/Where-is-my-package) (https://faq.usps.com/s/article/Where-is-my-package)

[See More](#) ∨

Tracking Number:

[Remove](#) ✕

9414811898765432115920

[Copy](#)

[Add to Informed Delivery](https://informedelivery.usps.com/) (https://informedelivery.usps.com/)

Latest Update

Your item was picked up at the post office at 10:49 am on December 29, 2025 in COLORADO CITY, TX 79512.

Get More Out of USPS Tracking:

USPS Tracking Plus®

Delivered

Delivered, Individual Picked Up at Post Office

COLORADO CITY, TX 79512

December 29, 2025, 10:49 am

[See All Tracking History](#)

[What Do USPS Tracking Statuses Mean?](https://faq.usps.com/s/article/Where-is-my-package) (https://faq.usps.com/s/article/Where-is-my-package)

[See More](#) ∨

Tracking Number:

[Remove](#) ✕

9414811898765432115906

[Copy](#)

[Add to Informed Delivery](https://informedelivery.usps.com/) (https://informedelivery.usps.com/)

Latest Update

Your item has been delivered to an agent and left with an individual at the address at 11:42 am on January 16, 2026 in HENDERSON, NV 89074.

Get More Out of USPS Tracking:

USPS Tracking Plus®

Delivered to Agent

Delivered to Agent, Left with Individual

HENDERSON, NV 89074

January 16, 2026, 11:42 am

See All Tracking History

[What Do USPS Tracking Statuses Mean?](https://faq.usps.com/s/article/Where-is-my-package) (https://faq.usps.com/s/article/Where-is-my-package)

See More 

Tracking Number:

Remove 

9414811898765432115944

Copy

Add to Informed Delivery (https://informedelivery.usps.com/)

Latest Update

Your item was delivered to the front desk, reception area, or mail room at 12:36 pm on December 26, 2025 in DALLAS, TX 75225.

Get More Out of USPS Tracking:

USPS Tracking Plus®

Delivered

Delivered, Front Desk/Reception/Mail Room

DALLAS, TX 75225

December 26, 2025, 12:36 pm

See All Tracking History

[What Do USPS Tracking Statuses Mean?](https://faq.usps.com/s/article/Where-is-my-package) (https://faq.usps.com/s/article/Where-is-my-package)

See More 

Remove 

Tracking Number:

9414811898765432115937

Copy

Add to Informed Delivery (<https://informedelivery.usps.com/>)

Latest Update

Your item has been delivered to an agent at the front desk, reception, or mail room at 2:07 pm on December 22, 2025 in AUSTIN, TX 78741.

Get More Out of USPS Tracking:

USPS Tracking Plus®

Delivered to Agent

Delivered to Agent, Front Desk/Reception/Mail Room

AUSTIN, TX 78741

December 22, 2025, 2:07 pm

See All Tracking History

[What Do USPS Tracking Statuses Mean?](https://faq.usps.com/s/article/Where-is-my-package) (<https://faq.usps.com/s/article/Where-is-my-package>)

See More 

Remove 

Tracking Number:

9414811898765432115975

Copy

Add to Informed Delivery (<https://informedelivery.usps.com/>)

Latest Update

Your item was delivered to an individual at the address at 12:40 pm on December 23, 2025 in CARLSBAD, NM 88220.

Get More Out of USPS Tracking:

USPS Tracking Plus®

Delivered

Delivered, Left with Individual

CARLSBAD, NM 88220

December 23, 2025, 12:40 pm

[See All Tracking History](#)

[What Do USPS Tracking Statuses Mean?](https://faq.usps.com/s/article/Where-is-my-package) (https://faq.usps.com/s/article/Where-is-my-package)

[See More](#) 

Tracking Number:

[Remove](#) 

9414811898765432115616

[Copy](#)

[Add to Informed Delivery](https://informedelivery.usps.com/) (https://informedelivery.usps.com/)

Latest Update

Your item was picked up at the post office at 10:07 am on December 26, 2025 in FARMINGTON, NM 87401.

Get More Out of USPS Tracking:

USPS Tracking Plus[®]

Delivered

Delivered, Individual Picked Up at Post Office

FARMINGTON, NM 87401

December 26, 2025, 10:07 am

[See All Tracking History](#)

[What Do USPS Tracking Statuses Mean?](https://faq.usps.com/s/article/Where-is-my-package) (https://faq.usps.com/s/article/Where-is-my-package)

[See More](#) 

Tracking Number:

[Remove](#) 

9414811898765432115654

[Copy](#)

[Add to Informed Delivery](https://informedelivery.usps.com/) (https://informedelivery.usps.com/)

Latest Update

Your item was delivered to an individual at the address at 8:20 am on December 24, 2025 in MIDLAND, TX 79705.

Get More Out of USPS Tracking:

USPS Tracking Plus®

Delivered

Delivered, Left with Individual

MIDLAND, TX 79705

December 24, 2025, 8:20 am

[See All Tracking History](#)

[What Do USPS Tracking Statuses Mean?](https://faq.usps.com/s/article/Where-is-my-package) (https://faq.usps.com/s/article/Where-is-my-package)

[See More](#) ▾

Tracking Number:

[Remove](#) ✕

9414811898765432115661

[Copy](#)

[Add to Informed Delivery](https://informedelivery.usps.com/) (https://informedelivery.usps.com/)

Latest Update

Your item was delivered to an individual at the address at 11:54 am on December 23, 2025 in FORT WORTH, TX 76107.

Get More Out of USPS Tracking:

USPS Tracking Plus®

Delivered

Delivered, Left with Individual

FORT WORTH, TX 76107

December 23, 2025, 11:54 am

[See All Tracking History](#)

[What Do USPS Tracking Statuses Mean?](https://faq.usps.com/s/article/Where-is-my-package) (https://faq.usps.com/s/article/Where-is-my-package)

[See More](#) ▾

Tracking Number:

[Remove](#) ✕

9414811898765432115609

[Copy](#)

[Add to Informed Delivery](https://informedelivery.usps.com/) (https://informedelivery.usps.com/)

Latest Update

Your item was delivered to an individual at the address at 2:05 pm on December 30, 2025 in BIRMINGHAM, AL 35242.

Get More Out of USPS Tracking:

USPS Tracking Plus[®]

Delivered

Delivered, Left with Individual

BIRMINGHAM, AL 35242
December 30, 2025, 2:05 pm

[See All Tracking History](#)

[What Do USPS Tracking Statuses Mean?](https://faq.usps.com/s/article/Where-is-my-package) (https://faq.usps.com/s/article/Where-is-my-package)

[See More](#) 

Tracking Number:

[Remove](#) 

9414811898765432115692

[Copy](#)

[Add to Informed Delivery](https://informedelivery.usps.com/) (https://informedelivery.usps.com/)

Latest Update

Your item was delivered to an individual at the address at 11:14 am on December 23, 2025 in LUBBOCK, TX 79416.

Get More Out of USPS Tracking:

USPS Tracking Plus[®]

Delivered

Delivered, Left with Individual

LUBBOCK, TX 79416
December 23, 2025, 11:14 am

[See All Tracking History](#)

[What Do USPS Tracking Statuses Mean?](https://faq.usps.com/s/article/Where-is-my-package) (https://faq.usps.com/s/article/Where-is-my-package)

[See More](#) 

[Remove](#) 

Tracking Number:

9414811898765432115647

Copy

Add to Informed Delivery (<https://informedelivery.usps.com/>)

Latest Update

This is a reminder to arrange for redelivery of your item or your item will be returned to sender.

Get More Out of USPS Tracking:

USPS Tracking Plus[®]

Delivery Attempt

Reminder to Schedule Redelivery of your item

December 28, 2025

Notice Left (No Authorized Recipient Available)

SUGAR LAND, TX 77479

December 23, 2025, 12:38 pm

[See All Tracking History](#)

[What Do USPS Tracking Statuses Mean?](https://faq.usps.com/s/article/Where-is-my-package) (<https://faq.usps.com/s/article/Where-is-my-package>)

See More 

Remove 

Tracking Number:

9414811898765432115630

Copy

Add to Informed Delivery (<https://informedelivery.usps.com/>)

Latest Update

Your item was picked up at the post office at 8:43 am on December 26, 2025 in CANTON, GA 30114.

Get More Out of USPS Tracking:

USPS Tracking Plus[®]

Delivered

Delivered, Individual Picked Up at Post Office

CANTON, GA 30114

December 26, 2025, 8:43 am

[See All Tracking History](#)

[What Do USPS Tracking Statuses Mean?](https://faq.usps.com/s/article/Where-is-my-package) (https://faq.usps.com/s/article/Where-is-my-package)

[See More](#) ∨

Tracking Number:

[Remove](#) ✕

9414811898765432115678

[Copy](#)

[Add to Informed Delivery](https://informedelivery.usps.com/) (https://informedelivery.usps.com/)

Latest Update

Your package will arrive later than expected, but is still on its way. It is currently in transit to the next facility.

Get More Out of USPS Tracking:

USPS Tracking Plus[®]

Moving Through Network

In Transit to Next Facility, Arriving Late

December 26, 2025

Departed USPS Regional Facility

FORT WORTH TX DISTRIBUTION CENTER

December 22, 2025, 9:35 pm

[See All Tracking History](#)

[What Do USPS Tracking Statuses Mean?](https://faq.usps.com/s/article/Where-is-my-package) (https://faq.usps.com/s/article/Where-is-my-package)

[See More](#) ∨

Tracking Number:

[Remove](#) ✕

9414811898765432115159

[Copy](#)

[Add to Informed Delivery](https://informedelivery.usps.com/) (https://informedelivery.usps.com/)

Latest Update

Your package will arrive later than expected, but is still on its way. It is currently in transit to the next facility.

Get More Out of USPS Tracking:

USPS Tracking Plus®

Moving Through Network

In Transit to Next Facility, Arriving Late

December 26, 2025

Departed USPS Regional Facility

FORT WORTH TX DISTRIBUTION CENTER

December 22, 2025, 9:35 pm

[See All Tracking History](#)

[What Do USPS Tracking Statuses Mean? \(https://faq.usps.com/s/article/Where-is-my-package\)](https://faq.usps.com/s/article/Where-is-my-package)

[See More](#) 

Tracking Number:

[Remove](#) 

9414811898765432115166

[Copy](#)

[Add to Informed Delivery \(https://informedelivery.usps.com/\)](https://informedelivery.usps.com/)

Latest Update

Your item arrived at our SOUTH HOUSTON PROCESSING CENTER origin facility on February 5, 2026 at 9:50 am. The item is currently in transit to the destination.

Get More Out of USPS Tracking:

USPS Tracking Plus®

In Transit from Origin Processing

Arrived at USPS Regional Origin Facility

SOUTH HOUSTON PROCESSING CENTER
February 5, 2026, 9:50 am

Departed USPS Regional Facility

OKLAHOMA CITY OK DISTRIBUTION CENTER
January 31, 2026, 11:41 am

[See All Tracking History](#)

[What Do USPS Tracking Statuses Mean?](https://faq.usps.com/s/article/Where-is-my-package) (https://faq.usps.com/s/article/Where-is-my-package)

[See More](#) ▾

Tracking Number:

[Remove](#) ✕

9414811898765432115128

[Copy](#)

[Add to Informed Delivery](https://informedelivery.usps.com/) (https://informedelivery.usps.com/)

Latest Update

Your item was delivered to an individual at the address at 10:03 am on December 26, 2025 in OKLAHOMA CITY, OK 73113.

Get More Out of USPS Tracking:

USPS Tracking Plus[®]

Delivered

Delivered, Left with Individual

OKLAHOMA CITY, OK 73113
December 26, 2025, 10:03 am

[See All Tracking History](#)

[What Do USPS Tracking Statuses Mean?](https://faq.usps.com/s/article/Where-is-my-package) (https://faq.usps.com/s/article/Where-is-my-package)

[See More](#) ▾

Tracking Number:

[Remove](#) ✕

9414811898765432115104

[Copy](#)

[Add to Informed Delivery](https://informedelivery.usps.com/) (https://informedelivery.usps.com/)

Latest Update

Your item was delivered to an individual at the address at 5:38 pm on December 29, 2025 in DALLAS, TX 75201.

Get More Out of USPS Tracking:

USPS Tracking Plus®

Delivered

Delivered, Left with Individual

DALLAS, TX 75201

December 29, 2025, 5:38 pm

[See All Tracking History](#)

[What Do USPS Tracking Statuses Mean?](https://faq.usps.com/s/article/Where-is-my-package) (https://faq.usps.com/s/article/Where-is-my-package)

[See More](#) ∨

Tracking Number:

[Remove](#) ✕

9414811898765432115197

[Copy](#)

[Add to Informed Delivery](https://informedelivery.usps.com/) (https://informedelivery.usps.com/)

Latest Update

Your item was delivered to an individual at the address at 2:29 pm on December 23, 2025 in ROSWELL, NM 88201.

Get More Out of USPS Tracking:

USPS Tracking Plus®

Delivered

Delivered, Left with Individual

ROSWELL, NM 88201

December 23, 2025, 2:29 pm

[See All Tracking History](#)

[What Do USPS Tracking Statuses Mean?](https://faq.usps.com/s/article/Where-is-my-package) (https://faq.usps.com/s/article/Where-is-my-package)

[See More](#) ∨

Tracking Number:

Remove X

9414811898765432115142

Copy

Add to Informed Delivery (<https://informedelivery.usps.com/>)

Latest Update

Your item was picked up at a postal facility at 2:28 pm on January 8, 2026 in AUSTIN, TX 78734.

Get More Out of USPS Tracking:

USPS Tracking Plus[®]

Delivered

Delivered, Individual Picked Up at Postal Facility

AUSTIN, TX 78734

January 8, 2026, 2:28 pm

See All Tracking History

[What Do USPS Tracking Statuses Mean?](https://faq.usps.com/s/article/Where-is-my-package) (<https://faq.usps.com/s/article/Where-is-my-package>)

See More 

Tracking Number:

Remove X

9414811898765432115180

Copy

Add to Informed Delivery (<https://informedelivery.usps.com/>)

Latest Update

Your item was delivered to an individual at the address at 11:14 am on December 23, 2025 in LUBBOCK, TX 79416.

Get More Out of USPS Tracking:

USPS Tracking Plus[®]

Delivered

Delivered, Left with Individual

LUBBOCK, TX 79416

December 23, 2025, 11:14 am

[See All Tracking History](#)

[What Do USPS Tracking Statuses Mean?](https://faq.usps.com/s/article/Where-is-my-package) (https://faq.usps.com/s/article/Where-is-my-package)

[See More](#) 

Tracking Number:

[Remove](#) 

9414811898765432115135

[Copy](#)

[Add to Informed Delivery](https://informedelivery.usps.com/) (https://informedelivery.usps.com/)

Latest Update

Your item was picked up at the post office at 1:07 pm on December 23, 2025 in ROSWELL, NM 88201.

Get More Out of USPS Tracking:

USPS Tracking Plus[®]

Delivered

Delivered, Individual Picked Up at Post Office

ROSWELL, NM 88201

December 23, 2025, 1:07 pm

[See All Tracking History](#)

[What Do USPS Tracking Statuses Mean?](https://faq.usps.com/s/article/Where-is-my-package) (https://faq.usps.com/s/article/Where-is-my-package)

[See More](#) 

Tracking Number:

[Remove](#) 

9414811898765432115173

[Copy](#)

[Add to Informed Delivery](https://informedelivery.usps.com/) (https://informedelivery.usps.com/)

Latest Update

Your item has been delivered and is available at a PO Box at 11:26 am on December 26, 2025 in OKLAHOMA CITY, OK 73102.

Get More Out of USPS Tracking:

USPS Tracking Plus®

Delivered

Delivered, PO Box

OKLAHOMA CITY, OK 73102

December 26, 2025, 11:26 am

[See All Tracking History](#)

[What Do USPS Tracking Statuses Mean?](https://faq.usps.com/s/article/Where-is-my-package) (https://faq.usps.com/s/article/Where-is-my-package)

[See More](#) ∨

[Remove](#) ✕

Tracking Number:

9414811898765432115319

[Copy](#)

[Add to Informed Delivery \(https://informedelivery.usps.com/\)](https://informedelivery.usps.com/)

Latest Update

Your item was picked up at the post office at 2:07 pm on December 23, 2025 in HOBBS, NM 88240.

Get More Out of USPS Tracking:

USPS Tracking Plus®

Delivered

Delivered, Individual Picked Up at Post Office

HOBBS, NM 88240

December 23, 2025, 2:07 pm

[See All Tracking History](#)

[What Do USPS Tracking Statuses Mean?](https://faq.usps.com/s/article/Where-is-my-package) (https://faq.usps.com/s/article/Where-is-my-package)

[See More](#) ∨

[Remove](#) ✕

Tracking Number:

9414811898765432115357

[Copy](#)

[Add to Informed Delivery \(https://informedelivery.usps.com/\)](https://informedelivery.usps.com/)

Latest Update

Your item was delivered to the front desk, reception area, or mail room at 1:39 pm on December 22, 2025 in FORT WORTH, TX 76102.

Get More Out of USPS Tracking:

USPS Tracking Plus®

Delivered

Delivered, Front Desk/Reception/Mail Room

FORT WORTH, TX 76102

December 22, 2025, 1:39 pm

[See All Tracking History](#)

[What Do USPS Tracking Statuses Mean?](https://faq.usps.com/s/article/Where-is-my-package) (https://faq.usps.com/s/article/Where-is-my-package)

[See More](#) ▼

[Remove](#) ✕

Tracking Number:

9414811898765432971472

[Copy](#)

[Add to Informed Delivery \(https://informedelivery.usps.com/\)](https://informedelivery.usps.com/)

Latest Update

Your item is being processed at our USPS facility in HOUSTON, TX 77002 on January 10, 2026 at 2:47 pm.

Get More Out of USPS Tracking:

USPS Tracking Plus®

Moving Through Network

Processing at USPS Facility

HOUSTON, TX 77002

January 10, 2026, 2:47 pm

In Transit to Next Facility

January 9, 2026

[See All Tracking History](#)

What Do USPS Tracking Statuses Mean? (<https://faq.usps.com/s/article/Where-is-my-package>)

See More 

Track Another Package

Enter tracking or barcode numbers

Need More Help?

Contact USPS Tracking support for further assistance.

FAQs

ALERT: IMPACTS FROM SNOW AND BLIZZARD CONDITIONS IN THE GREAT LAKES REGION O...

USPS Tracking®

FAQs >

Tracking Number:

Remove X

9414811898765432113117

Copy

Add to Informed Delivery (<https://informedelivery.usps.com/>)

Latest Update

Your item was delivered to an individual at the address at 12:15 pm on December 22, 2025 in MIDLAND, TX 79701.

Get More Out of USPS Tracking:

USPS Tracking Plus®

Delivered

Delivered, Left with Individual

MIDLAND, TX 79701

December 22, 2025, 12:15 pm

[See All Tracking History](#)

Feedback

[What Do USPS Tracking Statuses Mean?](https://faq.usps.com/s/article/Where-is-my-package) (<https://faq.usps.com/s/article/Where-is-my-package>)

Text & Email Updates



Return Receipt Electronic



USPS Tracking Plus®



Product Information



See Less ^

Tracking Number:

Remove X

9414811898765432113155

Copy

Add to Informed Delivery (<https://informedelivery.usps.com/>)

Latest Update

Your item was picked up at the post office at 10:49 am on December 26, 2025 in LONGMONT, CO 80501.

Get More Out of USPS Tracking:

USPS Tracking Plus®

Delivered

Delivered, Individual Picked Up at Post Office

LONGMONT, CO 80501

December 26, 2025, 10:49 am

See All Tracking History

[What Do USPS Tracking Statuses Mean?](https://faq.usps.com/s/article/Where-is-my-package) (<https://faq.usps.com/s/article/Where-is-my-package>)

See More ∨

Tracking Number:

Remove X

9414811898765432113162

Copy

Add to Informed Delivery (<https://informedelivery.usps.com/>)

Latest Update

Your item was picked up at a postal facility at 2:51 pm on December 26, 2025 in TIPTON, OK 73570.

Get More Out of USPS Tracking:

USPS Tracking Plus®

Delivered

Delivered, Individual Picked Up at Postal Facility

TIPTON, OK 73570

December 26, 2025, 2:51 pm

[See All Tracking History](#)

[What Do USPS Tracking Statuses Mean?](https://faq.usps.com/s/article/Where-is-my-package) (https://faq.usps.com/s/article/Where-is-my-package)

[See More](#) 

Tracking Number:

[Remove](#) 

9414811898765432113100

[Copy](#)

[Add to Informed Delivery](https://informedelivery.usps.com/) (https://informedelivery.usps.com/)

Latest Update

Your item was delivered to an individual at the address at 2:37 pm on December 30, 2025 in SAN JOSE, CA 95126.

Get More Out of USPS Tracking:

USPS Tracking Plus[®]

Delivered

Delivered, Left with Individual

SAN JOSE, CA 95126

December 30, 2025, 2:37 pm

[See All Tracking History](#)

[What Do USPS Tracking Statuses Mean?](https://faq.usps.com/s/article/Where-is-my-package) (https://faq.usps.com/s/article/Where-is-my-package)

[See More](#) 

Tracking Number:

[Remove](#) 

9414811898765432113148

[Copy](#)

[Add to Informed Delivery](https://informedelivery.usps.com/) (https://informedelivery.usps.com/)

Latest Update

Your item was picked up at the post office at 11:30 am on January 5, 2026 in MOUNT PLEASANT, SC 29464.

Get More Out of USPS Tracking:

USPS Tracking Plus®

Delivered

Delivered, Individual Picked Up at Post Office

MOUNT PLEASANT, SC 29464

January 5, 2026, 11:30 am

[See All Tracking History](#)

[What Do USPS Tracking Statuses Mean?](https://faq.usps.com/s/article/Where-is-my-package) (https://faq.usps.com/s/article/Where-is-my-package)

[See More](#) ▾

Tracking Number:

[Remove](#) ✕

9414811898765432113186

[Copy](#)

[Add to Informed Delivery](https://informedelivery.usps.com/) (https://informedelivery.usps.com/)

Latest Update

Your item was picked up at a postal facility at 9:51 am on December 24, 2025 in EL PASO, TX 79936.

Get More Out of USPS Tracking:

USPS Tracking Plus®

Delivered

Delivered, Individual Picked Up at Postal Facility

EL PASO, TX 79936

December 24, 2025, 9:51 am

[See All Tracking History](#)

[What Do USPS Tracking Statuses Mean?](https://faq.usps.com/s/article/Where-is-my-package) (https://faq.usps.com/s/article/Where-is-my-package)

[See More](#) ▾

Tracking Number:

[Remove](#) ✕

9414811898765432113315

[Copy](#)

[Add to Informed Delivery](https://informedelivery.usps.com/) (https://informedelivery.usps.com/)

Latest Update

Your item was picked up at the post office at 2:56 pm on January 5, 2026 in ABILENE, TX 79601.

Get More Out of USPS Tracking:

USPS Tracking Plus®

Delivered

Delivered, Individual Picked Up at Post Office

ABILENE, TX 79601

January 5, 2026, 2:56 pm

See All Tracking History

[What Do USPS Tracking Statuses Mean?](https://faq.usps.com/s/article/Where-is-my-package) (https://faq.usps.com/s/article/Where-is-my-package)

See More 

Remove 

Tracking Number:

9414811898765432113353

Copy

Add to Informed Delivery (https://informedelivery.usps.com/)

Latest Update

Your item was picked up at the post office at 9:01 am on December 23, 2025 in FORT WORTH, TX 76109.

Get More Out of USPS Tracking:

USPS Tracking Plus®

Delivered

Delivered, Individual Picked Up at Post Office

FORT WORTH, TX 76109

December 23, 2025, 9:01 am

See All Tracking History

[What Do USPS Tracking Statuses Mean?](https://faq.usps.com/s/article/Where-is-my-package) (https://faq.usps.com/s/article/Where-is-my-package)

See More 

Remove 

Tracking Number:

9414811898765432113360

Copy Add to Informed Delivery (<https://informedelivery.usps.com/>)

Latest Update

Your item was picked up at the post office at 10:36 am on December 30, 2025 in MIDLAND, TX 79701.

Get More Out of USPS Tracking:

USPS Tracking Plus®

Delivered

Delivered, Individual Picked Up at Post Office

MIDLAND, TX 79701

December 30, 2025, 10:36 am

See All Tracking History

[What Do USPS Tracking Statuses Mean?](https://faq.usps.com/s/article/Where-is-my-package) (<https://faq.usps.com/s/article/Where-is-my-package>)

See More 

Tracking Number:

Remove X

9414811898765432113384

Copy Add to Informed Delivery (<https://informedelivery.usps.com/>)

Latest Update

Your item was delivered to an individual at the address at 10:58 am on December 29, 2025 in ALBUQUERQUE, NM 87122.

Get More Out of USPS Tracking:

USPS Tracking Plus®

Delivered

Delivered, Left with Individual

ALBUQUERQUE, NM 87122

December 29, 2025, 10:58 am

See All Tracking History

[What Do USPS Tracking Statuses Mean?](https://faq.usps.com/s/article/Where-is-my-package) (<https://faq.usps.com/s/article/Where-is-my-package>)

See More 

Tracking Number:

Remove X

9414811898765432113377

Copy

Add to Informed Delivery (<https://informedelivery.usps.com/>)

Latest Update

Your item was delivered to an individual at the address at 2:57 pm on December 23, 2025 in HOBBS, NM 88240.

Get More Out of USPS Tracking:

USPS Tracking Plus[®]

Delivered

Delivered, Left with Individual

HOBBS, NM 88240

December 23, 2025, 2:57 pm

See All Tracking History

[What Do USPS Tracking Statuses Mean?](https://faq.usps.com/s/article/Where-is-my-package) (<https://faq.usps.com/s/article/Where-is-my-package>)

See More 

Tracking Number:

Remove X

9414811898765432113018

Copy

Add to Informed Delivery (<https://informedelivery.usps.com/>)

Latest Update

Your item has been delivered and is available at a PO Box at 11:09 am on December 22, 2025 in MIDLAND, TX 79708.

Get More Out of USPS Tracking:

USPS Tracking Plus[®]

Delivered

Delivered, PO Box

MIDLAND, TX 79708

December 22, 2025, 11:09 am

[See All Tracking History](#)

[What Do USPS Tracking Statuses Mean?](https://faq.usps.com/s/article/Where-is-my-package) (https://faq.usps.com/s/article/Where-is-my-package)

[See More](#) ▾

Tracking Number:

[Remove](#) ✕

9414811898765432113056

[Copy](#)

[Add to Informed Delivery](https://informedelivery.usps.com/) (https://informedelivery.usps.com/)

Latest Update

Your package will arrive later than expected, but is still on its way. It is currently in transit to the next facility.

Get More Out of USPS Tracking:

USPS Tracking Plus[®]

Moving Through Network

In Transit to Next Facility, Arriving Late

December 25, 2025

Arrived at USPS Regional Destination Facility

COPPELL TX DISTRIBUTION CENTER

December 20, 2025, 3:45 pm

[See All Tracking History](#)

[What Do USPS Tracking Statuses Mean?](https://faq.usps.com/s/article/Where-is-my-package) (https://faq.usps.com/s/article/Where-is-my-package)

[See More](#) ▾

Tracking Number:

[Remove](#) ✕

9414811898765432113063

[Copy](#)

[Add to Informed Delivery](https://informedelivery.usps.com/) (https://informedelivery.usps.com/)

Latest Update

Your item was delivered to an individual at the address at 5:42 pm on December 22, 2025 in CATHEDRAL CITY, CA 92234.

Get More Out of USPS Tracking:

USPS Tracking Plus®

Delivered

Delivered, Left with Individual

CATHEDRAL CITY, CA 92234
December 22, 2025, 5:42 pm

[See All Tracking History](#)

[What Do USPS Tracking Statuses Mean?](https://faq.usps.com/s/article/Where-is-my-package) (https://faq.usps.com/s/article/Where-is-my-package)

[See More](#) ▼

Tracking Number:

[Remove](#) ✕

9414811898765432113025

[Copy](#)

[Add to Informed Delivery \(https://informedelivery.usps.com/\)](https://informedelivery.usps.com/)

Latest Update

Your package will arrive later than expected, but is still on its way. It is currently in transit to the next facility.

Get More Out of USPS Tracking:

USPS Tracking Plus®

Moving Through Network

In Transit to Next Facility, Arriving Late

January 6, 2026

Arrived at USPS Regional Origin Facility

SOUTH HOUSTON PROCESSING CENTER

January 2, 2026, 6:30 am

● See All Tracking History

[What Do USPS Tracking Statuses Mean?](https://faq.usps.com/s/article/Where-is-my-package) (https://faq.usps.com/s/article/Where-is-my-package)

See More ∨

Tracking Number:

Remove X

9414811898765432113001

Copy

Add to Informed Delivery (https://informedelivery.usps.com/)

Latest Update

Your item was delivered to an individual at the address at 2:17 pm on December 23, 2025 in CARLSBAD, NM 88220.

Get More Out of USPS Tracking:

USPS Tracking Plus®

Delivered

Delivered, Left with Individual

CARLSBAD, NM 88220

December 23, 2025, 2:17 pm

See All Tracking History

[What Do USPS Tracking Statuses Mean?](https://faq.usps.com/s/article/Where-is-my-package) (https://faq.usps.com/s/article/Where-is-my-package)

See More ∨

Tracking Number:

Remove X

9414811898765432113094

Copy

Add to Informed Delivery (https://informedelivery.usps.com/)

Latest Update

Your item was delivered to an individual at the address at 7:02 pm on December 23, 2025 in ANCHORAGE, AK 99504.

Get More Out of USPS Tracking:

USPS Tracking Plus®

Delivered

Delivered, Left with Individual

ANCHORAGE, AK 99504

December 23, 2025, 7:02 pm

[See All Tracking History](#)

[What Do USPS Tracking Statuses Mean?](https://faq.usps.com/s/article/Where-is-my-package) (https://faq.usps.com/s/article/Where-is-my-package)

See More ▾

Tracking Number:

Remove ✕

9414811898765432113049

[Copy](#)

[Add to Informed Delivery \(https://informedelivery.usps.com/\)](https://informedelivery.usps.com/)

Latest Update

Your item was picked up at a postal facility at 8:28 am on January 5, 2026 in MIDLAND, TX 79705.

Get More Out of USPS Tracking:

USPS Tracking Plus®

Delivered

Delivered, Individual Picked Up at Postal Facility

MIDLAND, TX 79705

January 5, 2026, 8:28 am

[See All Tracking History](#)

[What Do USPS Tracking Statuses Mean?](https://faq.usps.com/s/article/Where-is-my-package) (https://faq.usps.com/s/article/Where-is-my-package)

See More ▾

Tracking Number:

Remove ✕

9414811898765432113087

[Copy](#)

[Add to Informed Delivery \(https://informedelivery.usps.com/\)](https://informedelivery.usps.com/)

Latest Update

Your item was delivered to an individual at the address at 7:02 pm on December 22, 2025 in SILVER SPRING, MD 20904.

Get More Out of USPS Tracking:

USPS Tracking Plus®

Delivered

Delivered, Left with Individual

SILVER SPRING, MD 20904
December 22, 2025, 7:02 pm

See All Tracking History

[What Do USPS Tracking Statuses Mean?](https://faq.usps.com/s/article/Where-is-my-package) (https://faq.usps.com/s/article/Where-is-my-package)

See More 

Tracking Number:

Remove 

9414811898765432113070

Copy

Add to Informed Delivery (https://informedelivery.usps.com/)

Latest Update

Your item was delivered to an individual at the address at 12:29 pm on December 22, 2025 in BALKO, OK 73931.

Get More Out of USPS Tracking:

USPS Tracking Plus®

Delivered

Delivered, Left with Individual

BALKO, OK 73931
December 22, 2025, 12:29 pm

See All Tracking History

[What Do USPS Tracking Statuses Mean?](https://faq.usps.com/s/article/Where-is-my-package) (https://faq.usps.com/s/article/Where-is-my-package)

See More 

Remove 

Tracking Number:

9414811898765432113414

Copy

Add to Informed Delivery (<https://informedelivery.usps.com/>)

Latest Update

Your item was delivered to the front desk, reception area, or mail room at 1:39 pm on December 22, 2025 in FORT WORTH, TX 76102.

Get More Out of USPS Tracking:

USPS Tracking Plus®

Delivered

Delivered, Front Desk/Reception/Mail Room

FORT WORTH, TX 76102

December 22, 2025, 1:39 pm

See All Tracking History

[What Do USPS Tracking Statuses Mean?](https://faq.usps.com/s/article/Where-is-my-package) (<https://faq.usps.com/s/article/Where-is-my-package>)

See More 

Remove 

Tracking Number:

9414811898765432113421

Copy

Add to Informed Delivery (<https://informedelivery.usps.com/>)

Latest Update

Your item was delivered to the front desk, reception area, or mail room at 12:40 pm on December 22, 2025 in GLEN ROSE, TX 76043.

Get More Out of USPS Tracking:

USPS Tracking Plus®

Delivered

Delivered, Front Desk/Reception/Mail Room

GLEN ROSE, TX 76043

December 22, 2025, 12:40 pm

[See All Tracking History](#)

[What Do USPS Tracking Statuses Mean?](https://faq.usps.com/s/article/Where-is-my-package) (https://faq.usps.com/s/article/Where-is-my-package)

[See More](#) 

Tracking Number:

[Remove](#) 

9414811898765432113490

[Copy](#)

[Add to Informed Delivery](https://informedelivery.usps.com/) (https://informedelivery.usps.com/)

Latest Update

Your package will arrive later than expected, but is still on its way. It is currently in transit to the next facility.

Get More Out of USPS Tracking:

USPS Tracking Plus[®]

Moving Through Network

In Transit to Next Facility, Arriving Late

December 28, 2025

Arrived at USPS Regional Destination Facility

AUSTIN TX DISTRIBUTION CENTER

December 24, 2025, 11:38 am

[See All Tracking History](#)

[What Do USPS Tracking Statuses Mean?](https://faq.usps.com/s/article/Where-is-my-package) (https://faq.usps.com/s/article/Where-is-my-package)

[See More](#) 

Tracking Number:

[Remove](#) 

9414811898765432113445

[Copy](#)

[Add to Informed Delivery](https://informedelivery.usps.com/) (https://informedelivery.usps.com/)

Latest Update

Your item was delivered to an individual at the address at 1:39 pm on December 24, 2025 in MIDLAND, TX 79705.

Get More Out of USPS Tracking:

USPS Tracking Plus®

Delivered

Delivered, Left with Individual

MIDLAND, TX 79705

December 24, 2025, 1:39 pm

See All Tracking History

[What Do USPS Tracking Statuses Mean?](https://faq.usps.com/s/article/Where-is-my-package) (https://faq.usps.com/s/article/Where-is-my-package)

See More ∨

Tracking Number:

Remove X

9414811898765432113483

Copy

Add to Informed Delivery (https://informedelivery.usps.com/)

Latest Update

Your item was delivered to an individual at the address at 12:20 pm on December 23, 2025 in PRIEST RIVER, ID 83856.

Get More Out of USPS Tracking:

USPS Tracking Plus®

Delivered

Delivered, Left with Individual

PRIEST RIVER, ID 83856

December 23, 2025, 12:20 pm

See All Tracking History

[What Do USPS Tracking Statuses Mean?](https://faq.usps.com/s/article/Where-is-my-package) (https://faq.usps.com/s/article/Where-is-my-package)

See More ∨

Remove X

Tracking Number:

9414811898765432113476

Copy

Add to Informed Delivery (<https://informedelivery.usps.com/>)

Latest Update

Your item was delivered to an individual at the address at 2:17 pm on December 23, 2025 in CARLSBAD, NM 88220.

Get More Out of USPS Tracking:

USPS Tracking Plus®

Delivered

Delivered, Left with Individual

CARLSBAD, NM 88220

December 23, 2025, 2:17 pm

[See All Tracking History](#)

[What Do USPS Tracking Statuses Mean?](https://faq.usps.com/s/article/Where-is-my-package) (<https://faq.usps.com/s/article/Where-is-my-package>)

See More 

Remove 

Tracking Number:

9414811898765432113551

Copy

Add to Informed Delivery (<https://informedelivery.usps.com/>)

Latest Update

Your item was delivered to an individual at the address at 11:48 am on December 23, 2025 in CAMARILLO, CA 93012.

Get More Out of USPS Tracking:

USPS Tracking Plus®

Delivered

Delivered, Left with Individual

CAMARILLO, CA 93012

December 23, 2025, 11:48 am

[See All Tracking History](#)

[What Do USPS Tracking Statuses Mean?](https://faq.usps.com/s/article/Where-is-my-package) (https://faq.usps.com/s/article/Where-is-my-package)

[See More](#) 

Tracking Number:

[Remove](#) 

9414811898765432113568

[Copy](#)

[Add to Informed Delivery](https://informedelivery.usps.com/) (https://informedelivery.usps.com/)

Latest Update

Your item was delivered to an individual at the address at 12:34 pm on December 22, 2025 in FORT WORTH, TX 76116.

Get More Out of USPS Tracking:

USPS Tracking Plus[®]

Delivered

Delivered, Left with Individual

FORT WORTH, TX 76116

December 22, 2025, 12:34 pm

[See All Tracking History](#)

[What Do USPS Tracking Statuses Mean?](https://faq.usps.com/s/article/Where-is-my-package) (https://faq.usps.com/s/article/Where-is-my-package)

[See More](#) 

Tracking Number:

[Remove](#) 

9414811898765432113506

[Copy](#)

[Add to Informed Delivery](https://informedelivery.usps.com/) (https://informedelivery.usps.com/)

Latest Update

Your item was picked up at the post office at 12:02 pm on December 30, 2025 in MIDLAND, TX 79701.

Get More Out of USPS Tracking:

USPS Tracking Plus[®]

Delivered

Delivered, Individual Picked Up at Post Office

MIDLAND, TX 79701

December 30, 2025, 12:02 pm

[See All Tracking History](#)

[What Do USPS Tracking Statuses Mean?](https://faq.usps.com/s/article/Where-is-my-package) (https://faq.usps.com/s/article/Where-is-my-package)

See More 

Tracking Number:

Remove 

9414811898765432113599

[Copy](#)

[Add to Informed Delivery \(https://informedelivery.usps.com/\)](https://informedelivery.usps.com/)

Latest Update

Your item was picked up at the post office at 10:21 am on December 29, 2025 in ABILENE, TX 79601.

Get More Out of USPS Tracking:

USPS Tracking Plus[®]

Delivered

Delivered, Individual Picked Up at Post Office

ABILENE, TX 79601

December 29, 2025, 10:21 am

[See All Tracking History](#)

[What Do USPS Tracking Statuses Mean?](https://faq.usps.com/s/article/Where-is-my-package) (https://faq.usps.com/s/article/Where-is-my-package)

See More 

Tracking Number:

Remove 

9414811898765432113544

[Copy](#)

[Add to Informed Delivery \(https://informedelivery.usps.com/\)](https://informedelivery.usps.com/)

Latest Update

Your item was picked up at a postal facility at 3:56 pm on December 26, 2025 in MIDLAND, TX 79705.

Get More Out of USPS Tracking:

USPS Tracking Plus®

Delivered

Delivered, Individual Picked Up at Postal Facility

MIDLAND, TX 79705

December 26, 2025, 3:56 pm

See All Tracking History

[What Do USPS Tracking Statuses Mean?](https://faq.usps.com/s/article/Where-is-my-package) (https://faq.usps.com/s/article/Where-is-my-package)

See More 

Tracking Number:

Remove X

9414811898765432113537

Copy

Add to Informed Delivery (<https://informedelivery.usps.com/>)

Latest Update

Your item was picked up at the post office at 1:45 pm on December 24, 2025 in CLYDE, TX 79510.

Get More Out of USPS Tracking:

USPS Tracking Plus®

Delivered

Delivered, Individual Picked Up at Post Office

CLYDE, TX 79510

December 24, 2025, 1:45 pm

See All Tracking History

[What Do USPS Tracking Statuses Mean?](https://faq.usps.com/s/article/Where-is-my-package) (https://faq.usps.com/s/article/Where-is-my-package)

See More 

Tracking Number:

Remove X

9414811898765432113575

Copy

Add to Informed Delivery (<https://informedelivery.usps.com/>)

Latest Update

Your item was picked up at the post office at 11:33 am on December 27, 2025 in FORT WORTH, TX 76133.

Get More Out of USPS Tracking:

USPS Tracking Plus®

Delivered

Delivered, Individual Picked Up at Post Office

FORT WORTH, TX 76133
December 27, 2025, 11:33 am

[See All Tracking History](#)

[What Do USPS Tracking Statuses Mean?](https://faq.usps.com/s/article/Where-is-my-package) (https://faq.usps.com/s/article/Where-is-my-package)

[See More](#) ∨

Tracking Number:

[Remove](#) ✕

9414811898765432114213

[Copy](#)

[Add to Informed Delivery](https://informedelivery.usps.com/) (https://informedelivery.usps.com/)

Latest Update

Your item has been delivered and is available at a PO Box at 4:15 am on December 23, 2025 in WESTLAND, MI 48185.

Get More Out of USPS Tracking:

USPS Tracking Plus®

Delivered

Delivered, PO Box

WESTLAND, MI 48185
December 23, 2025, 4:15 am

[See All Tracking History](#)

[What Do USPS Tracking Statuses Mean?](https://faq.usps.com/s/article/Where-is-my-package) (https://faq.usps.com/s/article/Where-is-my-package)

[See More](#) ∨

Track Another Package

Enter tracking or barcode numbers

Need More Help?

Contact USPS Tracking support for further assistance.

[FAQs](#)

ALERT: IMPACTS FROM SNOW AND BLIZZARD CONDITIONS IN THE GREAT LAKES REGION O...

USPS Tracking[®]

FAQs >

Tracking Number:

Remove X

9414811898765432114251

Copy

Add to Informed Delivery (<https://informedelivery.usps.com/>)

Latest Update

Your item was delivered to the front desk, reception area, or mail room at 6:06 pm on December 22, 2025 in SANTA MONICA, CA 90402.

Get More Out of USPS Tracking:

USPS Tracking Plus[®]

Delivered

Delivered, Front Desk/Reception/Mail Room

SANTA MONICA, CA 90402

December 22, 2025, 6:06 pm

[See All Tracking History](#)

Feedback

[What Do USPS Tracking Statuses Mean?](https://faq.usps.com/s/article/Where-is-my-package) (<https://faq.usps.com/s/article/Where-is-my-package>)

Text & Email Updates



Return Receipt Electronic



USPS Tracking Plus[®]



Product Information



See Less ^

Tracking Number:

Remove X

9414811898765432114268

Copy

Add to Informed Delivery (<https://informedelivery.usps.com/>)

Latest Update

Your item was delivered to an individual at the address at 6:03 pm on December 23, 2025 in FRISCO, TX 75034.

Get More Out of USPS Tracking:

USPS Tracking Plus®

Delivered

Delivered, Left with Individual

FRISCO, TX 75034

December 23, 2025, 6:03 pm

[See All Tracking History](#)

[What Do USPS Tracking Statuses Mean?](https://faq.usps.com/s/article/Where-is-my-package) (<https://faq.usps.com/s/article/Where-is-my-package>)

See More 

Tracking Number:

Remove X

9414811898765432114206

Copy

Add to Informed Delivery (<https://informedelivery.usps.com/>)

Latest Update

Your item has been delivered and is available at a PO Box at 4:22 am on December 22, 2025 in SAN ANTONIO, TX 78205.

Get More Out of USPS Tracking:

USPS Tracking Plus®

Delivered

Delivered, PO Box

SAN ANTONIO, TX 78205

December 22, 2025, 4:22 am

[See All Tracking History](#)

[What Do USPS Tracking Statuses Mean?](https://faq.usps.com/s/article/Where-is-my-package) (https://faq.usps.com/s/article/Where-is-my-package)

[See More](#) ▾

Tracking Number:

[Remove](#) ✕

9414811898765432114299

[Copy](#)

[Add to Informed Delivery](https://informedelivery.usps.com/) (https://informedelivery.usps.com/)

Latest Update

Your package will arrive later than expected, but is still on its way. It is currently in transit to the next facility.

Get More Out of USPS Tracking:

USPS Tracking Plus[®]

Moving Through Network

In Transit to Next Facility, Arriving Late

December 25, 2025

Arrived at USPS Regional Destination Facility

DALLAS TX DISTRIBUTION CENTER

December 20, 2025, 6:06 pm

[See All Tracking History](#)

[What Do USPS Tracking Statuses Mean?](https://faq.usps.com/s/article/Where-is-my-package) (https://faq.usps.com/s/article/Where-is-my-package)

[See More](#) ▾

Tracking Number:

[Remove](#) ✕

9414811898765432114282

[Copy](#)

[Add to Informed Delivery](https://informedelivery.usps.com/) (https://informedelivery.usps.com/)

Latest Update

Your package will arrive later than expected, but is still on its way. It is currently in transit to the next facility.

Get More Out of USPS Tracking:

USPS Tracking Plus®

Moving Through Network

In Transit to Next Facility, Arriving Late

January 19, 2026

Arrived at USPS Regional Facility

OKLAHOMA CITY OK DISTRIBUTION CENTER

January 17, 2026, 3:07 pm

[See All Tracking History](#)

[What Do USPS Tracking Statuses Mean? \(https://faq.usps.com/s/article/Where-is-my-package\)](https://faq.usps.com/s/article/Where-is-my-package)

[See More](#) 

Tracking Number:

[Remove](#) 

9414811898765432114817

[Copy](#)

[Add to Informed Delivery \(https://informedelivery.usps.com/\)](https://informedelivery.usps.com/)

Latest Update

Your item was picked up at the post office at 10:18 am on December 27, 2025 in ELIZABETHTOWN, KY 42701.

Get More Out of USPS Tracking:

USPS Tracking Plus®

Delivered

Delivered, Individual Picked Up at Post Office

ELIZABETHTOWN, KY 42701

December 27, 2025, 10:18 am

[See All Tracking History](#)

[What Do USPS Tracking Statuses Mean?](https://faq.usps.com/s/article/Where-is-my-package) (https://faq.usps.com/s/article/Where-is-my-package)

See More 

Tracking Number:

Remove 

9414811898765432114862

[Copy](#)

[Add to Informed Delivery \(https://informedelivery.usps.com/\)](https://informedelivery.usps.com/)

Latest Update

Your item was picked up at the post office at 11:24 am on December 24, 2025 in HIGH POINT, NC 27260.

Get More Out of USPS Tracking:

USPS Tracking Plus[®]

Delivered

Delivered, Individual Picked Up at Post Office

HIGH POINT, NC 27260

December 24, 2025, 11:24 am

[See All Tracking History](#)

[What Do USPS Tracking Statuses Mean?](https://faq.usps.com/s/article/Where-is-my-package) (https://faq.usps.com/s/article/Where-is-my-package)

See More 

Tracking Number:

Remove 

9414811898765432114893

[Copy](#)

[Add to Informed Delivery \(https://informedelivery.usps.com/\)](https://informedelivery.usps.com/)

Latest Update

Your item was delivered to an individual at the address at 12:05 pm on December 23, 2025 in EVANSTON, IL 60202.

Get More Out of USPS Tracking:

USPS Tracking Plus®

Delivered

Delivered, Left with Individual

EVANSTON, IL 60202

December 23, 2025, 12:05 pm

[See All Tracking History](#)

[What Do USPS Tracking Statuses Mean? \(https://faq.usps.com/s/article/Where-is-my-package\)](https://faq.usps.com/s/article/Where-is-my-package)

[See More](#) ∨

[Remove](#) ✕

Tracking Number:

9414811898765432114886

[Copy](#)

[Add to Informed Delivery \(https://informedelivery.usps.com/\)](https://informedelivery.usps.com/)

Latest Update

Your item has been delivered and is available at a PO Box at 7:49 am on December 23, 2025 in MIDLAND, TX 79701.

Get More Out of USPS Tracking:

USPS Tracking Plus®

Delivered

Delivered, PO Box

MIDLAND, TX 79701

December 23, 2025, 7:49 am

[See All Tracking History](#)

[What Do USPS Tracking Statuses Mean? \(https://faq.usps.com/s/article/Where-is-my-package\)](https://faq.usps.com/s/article/Where-is-my-package)

[See More](#) ∨

[Remove](#) ✕

Tracking Number:

9414811898765432114831

[Copy](#)

[Add to Informed Delivery \(https://informedelivery.usps.com/\)](https://informedelivery.usps.com/)

Latest Update

Your item has been delivered to an agent. The item was picked up at USPS at 9:19 am on December 22, 2025 in TULSA, OK 74103.

Get More Out of USPS Tracking:

USPS Tracking Plus®

Delivered to Agent

Delivered to Agent, Picked up at USPS

TULSA, OK 74103

December 22, 2025, 9:19 am

See All Tracking History

[What Do USPS Tracking Statuses Mean?](https://faq.usps.com/s/article/Where-is-my-package) (https://faq.usps.com/s/article/Where-is-my-package)

See More 

Tracking Number:

Remove 

9414811898765432114879

Copy

Add to Informed Delivery (https://informedelivery.usps.com/)

Latest Update

Your item was delivered to an individual at the address at 4:11 pm on December 22, 2025 in MIDLAND, TX 79705.

Get More Out of USPS Tracking:

USPS Tracking Plus®

Delivered

Delivered, Left with Individual

MIDLAND, TX 79705

December 22, 2025, 4:11 pm

See All Tracking History

[What Do USPS Tracking Statuses Mean?](https://faq.usps.com/s/article/Where-is-my-package) (https://faq.usps.com/s/article/Where-is-my-package)

See More 

Remove 

Tracking Number:

9414811898765432114725

Copy

Add to Informed Delivery (<https://informedelivery.usps.com/>)

Latest Update

Your package will arrive later than expected, but is still on its way. It is currently in transit to the next facility.

Get More Out of USPS Tracking:

USPS Tracking Plus®

Moving Through Network

In Transit to Next Facility, Arriving Late

January 29, 2026

Arrived at USPS Regional Origin Facility

SOUTH HOUSTON PROCESSING CENTER

January 25, 2026, 5:24 am

See All Tracking History

[What Do USPS Tracking Statuses Mean?](https://faq.usps.com/s/article/Where-is-my-package) (<https://faq.usps.com/s/article/Where-is-my-package>)

See More 

Remove 

Tracking Number:

9414811898765432114701

Copy

Add to Informed Delivery (<https://informedelivery.usps.com/>)

Latest Update

Your package will arrive later than expected, but is still on its way. It is currently in transit to the next facility.

Get More Out of USPS Tracking:

USPS Tracking Plus®

Moving Through Network

In Transit to Next Facility, Arriving Late

December 25, 2025

Arrived at USPS Regional Destination Facility

SANTA ANA CA DISTRIBUTION CENTER

December 21, 2025, 4:40 am

[See All Tracking History](#)

[What Do USPS Tracking Statuses Mean?](https://faq.usps.com/s/article/Where-is-my-package) (https://faq.usps.com/s/article/Where-is-my-package)

[See More](#) ▾

Tracking Number:

[Remove X](#)

9414811898765432114794

[Copy](#)

[Add to Informed Delivery \(https://informedelivery.usps.com/\)](https://informedelivery.usps.com/)

Latest Update

Your item was delivered to an individual at the address at 2:39 pm on January 2, 2026 in MATTHEWS, NC 28104.

Get More Out of USPS Tracking:

USPS Tracking Plus[®]

Delivered

Delivered, Left with Individual

MATTHEWS, NC 28104

January 2, 2026, 2:39 pm

[See All Tracking History](#)

[What Do USPS Tracking Statuses Mean?](https://faq.usps.com/s/article/Where-is-my-package) (https://faq.usps.com/s/article/Where-is-my-package)

[See More](#) ▾

Tracking Number:

[Remove X](#)

9414811898765432114749

[Copy](#)

[Add to Informed Delivery \(https://informedelivery.usps.com/\)](https://informedelivery.usps.com/)

Latest Update

Your item was picked up at a postal facility at 11:57 am on December 23, 2025 in BIG SPRING, TX 79720.

Get More Out of USPS Tracking:

USPS Tracking Plus®

Delivered

Delivered, Individual Picked Up at Postal Facility

BIG SPRING, TX 79720

December 23, 2025, 11:57 am

[See All Tracking History](#)

[What Do USPS Tracking Statuses Mean?](https://faq.usps.com/s/article/Where-is-my-package) (https://faq.usps.com/s/article/Where-is-my-package)

[See More](#) ∨

Tracking Number:

[Remove](#) ✕

9414811898765432114916

[Copy](#)

[Add to Informed Delivery \(https://informedelivery.usps.com/\)](https://informedelivery.usps.com/)

Latest Update

Your package will arrive later than expected, but is still on its way. It is currently in transit to the next facility.

Get More Out of USPS Tracking:

USPS Tracking Plus®

Moving Through Network

In Transit to Next Facility, Arriving Late

January 15, 2026

Arrived at USPS Regional Origin Facility

SOUTH HOUSTON PROCESSING CENTER

January 11, 2026, 9:24 am

● See All Tracking History

[What Do USPS Tracking Statuses Mean?](https://faq.usps.com/s/article/Where-is-my-package) (https://faq.usps.com/s/article/Where-is-my-package)

See More ∨

Tracking Number:

Remove X

9414811898765432114954

Copy

Add to Informed Delivery (https://informedelivery.usps.com/)

Latest Update

Your item was delivered to an individual at the address at 9:54 am on December 23, 2025 in BOERNE, TX 78006.

Get More Out of USPS Tracking:

USPS Tracking Plus®

Delivered

Delivered, Left with Individual

BOERNE, TX 78006

December 23, 2025, 9:54 am

See All Tracking History

[What Do USPS Tracking Statuses Mean?](https://faq.usps.com/s/article/Where-is-my-package) (https://faq.usps.com/s/article/Where-is-my-package)

See More ∨

Tracking Number:

Remove X

9414811898765432114961

Copy

Add to Informed Delivery (https://informedelivery.usps.com/)

Latest Update

Your item has been delivered to an agent at the front desk, reception, or mail room at 6:45 am on December 23, 2025 in TULSA, OK 74103.

Get More Out of USPS Tracking:

USPS Tracking Plus®

Delivered to Agent

Delivered to Agent, Front Desk/Reception/Mail Room

TULSA, OK 74103

December 23, 2025, 6:45 am

[See All Tracking History](#)

[What Do USPS Tracking Statuses Mean?](https://faq.usps.com/s/article/Where-is-my-package) (https://faq.usps.com/s/article/Where-is-my-package)

See More ▾

Tracking Number:

Remove ✕

9414811898765432114923

[Copy](#)

[Add to Informed Delivery \(https://informedelivery.usps.com/\)](https://informedelivery.usps.com/)

Latest Update

Your item was picked up at the post office at 12:02 pm on December 30, 2025 in MIDLAND, TX 79701.

Get More Out of USPS Tracking:

USPS Tracking Plus®

Delivered

Delivered, Individual Picked Up at Post Office

MIDLAND, TX 79701

December 30, 2025, 12:02 pm

[See All Tracking History](#)

[What Do USPS Tracking Statuses Mean?](https://faq.usps.com/s/article/Where-is-my-package) (https://faq.usps.com/s/article/Where-is-my-package)

See More ▾

Tracking Number:

Remove ✕

9414811898765432114909

[Copy](#)

[Add to Informed Delivery \(https://informedelivery.usps.com/\)](https://informedelivery.usps.com/)

Latest Update

Your package will arrive later than expected, but is still on its way. It is currently in transit to the next facility.

Get More Out of USPS Tracking:

USPS Tracking Plus®

Moving Through Network

In Transit to Next Facility, Arriving Late

January 23, 2026

Arrived at USPS Regional Origin Facility

SOUTH HOUSTON PROCESSING CENTER

January 17, 2026, 3:11 pm

[See All Tracking History](#)

[What Do USPS Tracking Statuses Mean?](https://faq.usps.com/s/article/Where-is-my-package) (<https://faq.usps.com/s/article/Where-is-my-package>)

[See More](#) ▾

Tracking Number:

[Remove](#) ✕

9414811898765432114992

[Copy](#)

[Add to Informed Delivery \(https://informedelivery.usps.com/\)](https://informedelivery.usps.com/)

Latest Update

Your item has been delivered and is available at a PO Box at 7:58 am on December 23, 2025 in MIDLAND, TX 79701.

Get More Out of USPS Tracking:

USPS Tracking Plus®

Delivered

Delivered, PO Box

MIDLAND, TX 79701

December 23, 2025, 7:58 am

[See All Tracking History](#)

[What Do USPS Tracking Statuses Mean?](https://faq.usps.com/s/article/Where-is-my-package) (https://faq.usps.com/s/article/Where-is-my-package)

See More 

Tracking Number:

Remove X

9414811898765432114947

Copy

Add to Informed Delivery (https://informedelivery.usps.com/)

Latest Update

Your package is moving within the USPS network and is on track to be delivered to its final destination. It is currently in transit to the next facility.

Get More Out of USPS Tracking:

USPS Tracking Plus[®]

Moving Through Network

In Transit to Next Facility

January 23, 2026

Arrived at USPS Regional Origin Facility

SOUTH HOUSTON PROCESSING CENTER

January 17, 2026, 8:54 am

[See All Tracking History](#)

[What Do USPS Tracking Statuses Mean?](https://faq.usps.com/s/article/Where-is-my-package) (https://faq.usps.com/s/article/Where-is-my-package)

See More 

Tracking Number:

Remove X

9414811898765432114985

Copy

Add to Informed Delivery (https://informedelivery.usps.com/)

Latest Update

Your item was delivered to an individual at the address at 10:47 am on December 27, 2025 in BELLEVUE, WA 98004.

Get More Out of USPS Tracking:

USPS Tracking Plus®

Delivered

Delivered, Left with Individual

BELLEVUE, WA 98004

December 27, 2025, 10:47 am

See All Tracking History

[What Do USPS Tracking Statuses Mean?](https://faq.usps.com/s/article/Where-is-my-package) (https://faq.usps.com/s/article/Where-is-my-package)

See More ▾

Tracking Number:

Remove X

9414811898765432114930

Copy

Add to Informed Delivery (https://informedelivery.usps.com/)

Latest Update

Your item arrived at our SOUTH HOUSTON PROCESSING CENTER origin facility on February 13, 2026 at 1:25 pm. The item is currently in transit to the destination.

Get More Out of USPS Tracking:

USPS Tracking Plus®

In Transit from Origin Processing

Arrived at USPS Regional Origin Facility

SOUTH HOUSTON PROCESSING CENTER

February 13, 2026, 1:25 pm

Return to Sender Processed

PHOENIX, AZ 85034

February 7, 2026, 11:41 am

See All Tracking History

[What Do USPS Tracking Statuses Mean?](https://faq.usps.com/s/article/Where-is-my-package) (https://faq.usps.com/s/article/Where-is-my-package)

See More ▾

Tracking Number:

Remove X

9414811898765432114978

[Copy](#) [Add to Informed Delivery \(https://informedelivery.usps.com/\)](https://informedelivery.usps.com/)

Latest Update

Your item was delivered to an individual at the address at 3:43 pm on December 22, 2025 in TYLER, TX 75701.

Get More Out of USPS Tracking:

USPS Tracking Plus[®]

Delivered

Delivered, Left with Individual

TYLER, TX 75701

December 22, 2025, 3:43 pm

[See All Tracking History](#)

[What Do USPS Tracking Statuses Mean? \(https://faq.usps.com/s/article/Where-is-my-package\)](https://faq.usps.com/s/article/Where-is-my-package)

[See More](#) 

Tracking Number:

[Remove](#) 

9414811898765432114619

[Copy](#) [Add to Informed Delivery \(https://informedelivery.usps.com/\)](https://informedelivery.usps.com/)

Latest Update

Your item was delivered to the front desk, reception area, or mail room at 4:11 pm on December 22, 2025 in AMARILLO, TX 79101.

Get More Out of USPS Tracking:

USPS Tracking Plus[®]

Delivered

Delivered, Front Desk/Reception/Mail Room

AMARILLO, TX 79101

December 22, 2025, 4:11 pm

[See All Tracking History](#)

[What Do USPS Tracking Statuses Mean?](https://faq.usps.com/s/article/Where-is-my-package) (https://faq.usps.com/s/article/Where-is-my-package)

See More 

Tracking Number:

Remove 

9414811898765432114664

Copy

Add to Informed Delivery (<https://informedelivery.usps.com/>)

Latest Update

Your package will arrive later than expected, but is still on its way. It is currently in transit to the next facility.

Get More Out of USPS Tracking:

USPS Tracking Plus[®]

Moving Through Network

In Transit to Next Facility, Arriving Late

December 28, 2025

Arrived at USPS Regional Destination Facility

LOS ANGELES CA DISTRIBUTION CENTER

December 24, 2025, 10:19 am

[See All Tracking History](#)

[What Do USPS Tracking Statuses Mean?](https://faq.usps.com/s/article/Where-is-my-package) (https://faq.usps.com/s/article/Where-is-my-package)

See More 

Tracking Number:

Remove 

9414811898765432114626

Copy

Add to Informed Delivery (<https://informedelivery.usps.com/>)

Latest Update

Your item was delivered to an individual at the address at 6:02 pm on December 26, 2025 in DALLAS, TX 75219.

Get More Out of USPS Tracking:

USPS Tracking Plus®

Delivered

Delivered, Left with Individual

DALLAS, TX 75219

December 26, 2025, 6:02 pm

See All Tracking History

[What Do USPS Tracking Statuses Mean?](https://faq.usps.com/s/article/Where-is-my-package) (https://faq.usps.com/s/article/Where-is-my-package)

See More ▾

Tracking Number:

Remove X

9414811898765432114695

Copy

Add to Informed Delivery (https://informedelivery.usps.com/)

Latest Update

Your item has been delivered and is available at a PO Box at 9:17 am on December 23, 2025 in FORT WORTH, TX 76147.

Get More Out of USPS Tracking:

USPS Tracking Plus®

Delivered

Delivered, PO Box

FORT WORTH, TX 76147

December 23, 2025, 9:17 am

See All Tracking History

[What Do USPS Tracking Statuses Mean?](https://faq.usps.com/s/article/Where-is-my-package) (https://faq.usps.com/s/article/Where-is-my-package)

See More ▾

Tracking Number:

Remove X

9414811898765432114688

Copy

Add to Informed Delivery (https://informedelivery.usps.com/)

Latest Update

Your item was picked up at the post office at 8:49 am on December 31, 2025 in MIDLAND, TX 79701.

Get More Out of USPS Tracking:

USPS Tracking Plus[®]

Delivered

Delivered, Individual Picked Up at Post Office

MIDLAND, TX 79701

December 31, 2025, 8:49 am

[See All Tracking History](#)

[What Do USPS Tracking Statuses Mean?](https://faq.usps.com/s/article/Where-is-my-package) (https://faq.usps.com/s/article/Where-is-my-package)

[See More](#) 

Track Another Package

Enter tracking or barcode numbers

Need More Help?

Contact USPS Tracking support for further assistance.

[FAQs](#)

U.S. Department of the Interior
BUREAU OF LAND MANAGEMENT

01/05/2026

Well Name	Well Number	US Well Number	Lease Number	Case Number	Operator
SALT FLAT CC	37H	3001546369	NMNM94651	NMNM105789357	OXY USA
SALT FLAT CC	36H	3001545050	NMNM102914	NMNM102914	OXY USA
SALT FLAT CC	34H	3001545048	NMNM102914	NMNM102914	OXY USA
SALT FLAT CC	35H	3001545049	NMNM102914	NMNM102914	OXY USA
SALT FLAT CC	38H	3001546399	NMNM94651	NMNM105767922	OXY USA
SALT FLAT CC	32H	3001545081	NMNM17224	NMNM105789357	OXY USA
SALT FLAT CC	31H	3001545080	NMNM17224	NMNM105789357	OXY USA
SALT FLAT CC	33H	3001545082	NMNM17224	NMNM105789358	OXY USA
SALT FLAT CC	11H	3001549809	NMNM17224	NMNM17224	OXY USA
SALT FLAT CC	13H	3001547601	NMNM102914	NMNM102914	OXY USA
SALT FLAT CC	14H	3001547600	NMNM102914	NMNM102914	OXY USA
SALT FLAT CC	1H	3001547559	NMNM17224	NMNM17224	OXY USA
SALT FLAT CC	76H	3001556914	NMNM102914	NMNM102914	OXY USA
SALT FLAT CC	75H	3001556912	NMNM102914	NMNM102914	OXY USA
SALT FLAT CC	74H	3001556911	NMNM102914	NMNM102914	OXY USA
SALT FLAT CC	73H	3001556781	NMNM17224	NMNM17224	OXY USA
SALT FLAT CC	71H	3001556779	NMNM17224	NMNM105789358	OXY USA
SALT FLAT CC	72H	3001556780	NMNM17224	NMNM105789358	OXY USA
OXBOW CC 17-8	37H	3001546400	NMNM94651	NMNM94651	OXY USA
OXBOW CC 17-8	38H	3001546401	NMNM94651	NMNM105759893	OXY USA
OXBOW CC 17-	33H	3001545085	NMNM94651	NMNM94651	OXY USA
OXBOW CC 17-	31H	3001545083	NMNM94651	NMNM94651	OXY USA
OXBOW CC 17-	32H	3001545084	NMNM94651	NMNM94651	OXY USA
OXBOW CC 17-8	34H	3001545086	NMNM117120	NMNM105759893	OXY USA
OXBOW CC 17-8	35H	3001545087	NMNM117120	NMNM105803225	OXY USA
OXBOW CC 17-8	36H	3001545088	NMNM94651	NMNM105759893	OXY USA
OXBOW CC 17-8	2H	3001548281	NMNM94651	NMNM94651	OXY USA
OXBOW CC 17-8	15H	3001548277	NMNM94651	NMNM94651	OXY USA
OXBOW CC 17-8	41H	3001548241	NMNM94651	NMNM105823334	OXY USA
OXBOW CC 17-8	44H	3001547764	NMNM94651	NMNM94651	OXY USA
OXBOW CC 17-8	43H	3001547765	NMNM117120	NMNM105759893	OXY USA
OXBOW CC 17-8	42H	3001548208	NMNM117120	NMNM117120	OXY USA
VAGABOND CC	24H	3001547972	NMNM117120	NMNM117120	OXY USA
VAGABOND CC	22H	3001547978	NMNM117120	NMNM117120	OXY USA

Well Name	Well Number	US Well Number	Lease Number	Case Number	Operator
SORO CC 19_30	76H	3001556483	NMNM17224	NMNM17224	OXY USA
SORO CC 19_30	75H	3001556482	NMNM17224	NMNM17224	OXY USA
SORO CC 19_30	13H	3001556486	NMNM17224	NMNM17224	OXY USA
SORO CC 19_30	14H	3001556487	NMNM17224	NMNM17224	OXY USA
SORO CC 19_30	74H	3001556481	NMNM17224	NMNM17224	OXY USA

Notice of Intent

Sundry ID: 2889304

Type of Submission: Notice of Intent

Type of Action: Commingling (Surface)

Date Sundry Submitted: 01/05/2026

Time Sundry Submitted: 02:26

Date proposed operation will begin: 03/02/2026

Procedure Description: OXY requests approval according to 43 CFR 3173.14(b)(5) and IM 2025-034 to commingle production from Federal CAs at the Salt Flat 20 29 Battery. Allocation methodology and other pertinent information are attached.

Surface Disturbance

Is any additional surface disturbance proposed?: No

NOI Attachments

Procedure Description

Salt_Flat_ALL_BLM_SUBMITTAL_2026_01_20260105142458.pdf

Operator

I certify that the foregoing is true and correct. Title 18 U.S.C. Section 1001 and Title 43 U.S.C. Section 1212, make it a crime for any person knowingly and willfully to make to any department or agency of the United States any false, fictitious or fraudulent statements or representations as to any matter within its jurisdiction. Electronic submission of Sundry Notices through this system satisfies regulations requiring a

Operator Electronic Signature: SANDRA MUSALLAM

Signed on: JAN 05, 2026 02:25 PM

Name: OXY USA INCORPORATED

Title: Regulatory Engineer

Street Address: 5 GREENWAY PLAZA, SUITE 110

City: HOUSTON

State: TX

Phone: (713) 366-5106

Email address: SANDRA_MUSALLAM@OXY.COM

Field

Representative Name:

Street Address:

City:

State:

Zip:

Phone:

Email address:

Salt Flat Battery Train 3 Oil Commingle
Amendment to PLC 660C
SLO Notification Confirmation

Tracking Number:

9414811898765439943472



Copy



Add to Informed Delivery

Latest Update

Your item was picked up at the post office at 7:48 am on January 13, 2026 in SANTA FE, NM 87501.

Get More Out of USPS Tracking:



USPS Tracking Plus[®]



Delivered

Delivered, Individual Picked Up at Post Office

SANTA FE, NM 87501

January 13, 2026, 7:48 am

[See All Tracking History](#)

[What Do USPS Tracking Statuses Mean?](#)

NOTE: will need to send future additional full owner notification before MPFM sundries can be approved

AMENDMENT TO PLC 660C

WELL NAME	API	SURFACE LOCATION	POOL	POOL CODE	COMMENTS	WELL TEST METHOD
SALT FLAT CC 20 29 FED COM 071H	30-015-56779	D-20-24S-29E	PIERCE CROSSING; BONE SPRING	50371		MULTIPHASE FLOWMETER
SALT FLAT CC 20 29 FED COM 072H	30-015-56780	D-20-24S-29E	PIERCE CROSSING; BONE SPRING	50371		MULTIPHASE FLOWMETER
SALT FLAT CC 20 29 FED COM 073H	30-015-56781	D-20-24S-29E	PIERCE CROSSING; BONE SPRING	50371		MULTIPHASE FLOWMETER
SALT FLAT CC 20 29 FED COM 001H	30-015-47559	N-17-24S-29E	PIERCE CROSSING; BONE SPRING	50371		TEST VESSEL
SALT FLAT CC 20 29 FED COM 011H	30-015-49809	N-17-24S-29E	PIERCE CROSSING; BONE SPRING	50371		TEST VESSEL
SALT FLAT CC 20 29 FED COM 033H	30-015-45082	M-17-24S-29E	PIERCE CROSSING; BONE SPRING	50371		TEST VESSEL
SALT FLAT CC 20 29 FED COM 031H	30-015-45080	M-17-24S-29E	PURPLE SAGE; WOLFCAMP (GAS)	98220		TEST VESSEL
SALT FLAT CC 20 29 FED COM 032H	30-015-45081	M-17-24S-29E	PURPLE SAGE; WOLFCAMP (GAS)	98220		TEST VESSEL
SALT FLAT CC 20 29 FED COM 037H	30-015-46369	N-17-24S-29E	PURPLE SAGE; WOLFCAMP (GAS)	98220		TEST VESSEL
SORO CC 19 30 FED COM 011H	30-015-56484	N-30-24S-29E	PIERCE CROSSING; BONE SPRING, SOUTH	96671	PIERCE CROSSING; BONE SPRING (50371) will be added after BLM approval received and C-103A submitted to OCD	TEST VESSEL
SORO CC 19 30 FED COM 071H	30-015-56478	N-30-24S-29E	PIERCE CROSSING; BONE SPRING, SOUTH	96671	PIERCE CROSSING; BONE SPRING (50371) will be added after BLM approval received and C-103A submitted to OCD	TEST VESSEL
SORO CC 19 30 FED COM 072H	30-015-56479	N-30-24S-29E	PIERCE CROSSING; BONE SPRING, SOUTH	96671	PIERCE CROSSING; BONE SPRING (50371) will be added after BLM approval received and C-103A submitted to OCD	TEST VESSEL
SALT FLAT CC 20 29 FED COM 013H	30-015-47601	P-17-24S-29E	PIERCE CROSSING; BONE SPRING	50371		TEST VESSEL
SALT FLAT CC 20 29 FED COM 014H	30-015-47600	P-17-24S-29E	PIERCE CROSSING; BONE SPRING	50371		TEST VESSEL
SALT FLAT CC 20 29 FED COM 035H	30-015-45049	P-17-24S-29E	PIERCE CROSSING; BONE SPRING	50371		TEST VESSEL
SALT FLAT CC 20 29 FED COM 074H	30-015-56911	P-17-24S-29E	PIERCE CROSSING; BONE SPRING	50371		MULTIPHASE FLOWMETER
SALT FLAT CC 20 29 FED COM 075H	30-015-56912	P-17-24S-29E	PIERCE CROSSING; BONE SPRING	50371		MULTIPHASE FLOWMETER
SALT FLAT CC 20 29 FED COM 076H	30-015-56914	P-17-24S-29E	PIERCE CROSSING; BONE SPRING	50371		MULTIPHASE FLOWMETER
SALT FLAT CC 20 29 FED COM 034H	30-015-45048	P-17-24S-29E	PURPLE SAGE; WOLFCAMP (GAS)	98220		TEST VESSEL
SALT FLAT CC 20 29 FED COM 036H	30-015-45050	P-17-24S-29E	PURPLE SAGE; WOLFCAMP (GAS)	98220		TEST VESSEL
SALT FLAT CC 20 29 FED COM 038H	30-015-46399	N-17-24S-29E	PURPLE SAGE; WOLFCAMP (GAS)	98220		TEST VESSEL
OXBOW CC 17 08 FED COM 035H	30-015-45087	P-17-24S-29E	PIERCE CROSSING; BONE SPRING PIERCE CROSSING; BONE SPRING, EAST CEDAR CANYON; BONE SPRING	50371 96473 11520		TEST VESSEL
OXBOW CC 17 08 FED COM 043H	30-015-47765	P-17-24S-29E	PIERCE CROSSING; BONE SPRING PIERCE CROSSING; BONE SPRING, EAST CEDAR CANYON; BONE SPRING	50371 96473 11520		TEST VESSEL
OXBOW CC 17 08 FED COM 044H	30-015-47764	P-17-24S-29E	PIERCE CROSSING; BONE SPRING PIERCE CROSSING; BONE SPRING, EAST CEDAR CANYON; BONE SPRING	50371 96473 11520		TEST VESSEL
VAGABOND CC 08 17 FED COM 024H	30-015-47972	P-17-24S-29E	PIERCE CROSSING; BONE SPRING PIERCE CROSSING; BONE SPRING, EAST CEDAR CANYON; BONE SPRING	50371 96473 11520		TEST VESSEL
VAGABOND CC 08 17 FED COM 025H	30-015-47974	P-17-24S-29E	PIERCE CROSSING; BONE SPRING PIERCE CROSSING; BONE SPRING, EAST CEDAR CANYON; BONE SPRING	50371 96473 11520		TEST VESSEL
OXBOW CC 17 08 FED COM 034H	30-015-45086	P-17-24S-29E	PURPLE SAGE; WOLFCAMP (GAS)	98220		TEST VESSEL
OXBOW CC 17 08 FED COM 038H	30-015-46401	N-17-24S-29E	PURPLE SAGE; WOLFCAMP (GAS)	98220		TEST VESSEL
OXBOW CC 17 08 FED COM 036H	30-015-45088	P-17-24S-29E	PIERCE CROSSING; BONE SPRING PIERCE CROSSING; BONE SPRING, EAST CEDAR CANYON; BONE SPRING PURPLE SAGE; WOLFCAMP (GAS)	50371 96473 11520 98220	DHC 5222	TEST VESSEL
OXBOW CC 17 08 FED COM 033H	30-015-45085	M-17-24S-29E	PIERCE CROSSING; BONE SPRING PIERCE CROSSING; BONE SPRING, EAST CEDAR CANYON; BONE SPRING	50371 96473 11520		TEST VESSEL
OXBOW CC 17 08 FED COM 015H	30-015-48277	N-17-24S-29E	PIERCE CROSSING; BONE SPRING PIERCE CROSSING; BONE SPRING, EAST CEDAR CANYON; BONE SPRING	50371 96473 11520		TEST VESSEL
OXBOW CC 17 08 FED COM 002H	30-015-48281	N-17-24S-29E	PIERCE CROSSING; BONE SPRING PIERCE CROSSING; BONE SPRING, EAST CEDAR CANYON; BONE SPRING	50371 96473 11520		TEST VESSEL
OXBOW CC 17 08 FED COM 041H	30-015-48241	D-20-24S-29E	PIERCE CROSSING; BONE SPRING PIERCE CROSSING; BONE SPRING, EAST CEDAR CANYON; BONE SPRING	50371 96473 11520		TEST VESSEL
OXBOW CC 17 08 FED COM 042H	30-015-48208	D-20-24S-29E	PIERCE CROSSING; BONE SPRING PIERCE CROSSING; BONE SPRING, EAST CEDAR CANYON; BONE SPRING	50371 96473 11520		TEST VESSEL
VAGABOND CC 08 17 FED COM 022H	30-015-47978	N-17-24S-29E	PIERCE CROSSING; BONE SPRING PIERCE CROSSING; BONE SPRING, EAST CEDAR CANYON; BONE SPRING	50371 96473 11520		TEST VESSEL
VAGABOND CC 08 17 FED COM 023H	30-015-47975	N-17-24S-29E	PIERCE CROSSING; BONE SPRING PIERCE CROSSING; BONE SPRING, EAST CEDAR CANYON; BONE SPRING	50371 96473 11520		TEST VESSEL
SORO CC 19 30 FED COM 012H	30-015-56485	N-30-24S-29E	PIERCE CROSSING; BONE SPRING, SOUTH	96671	PIERCE CROSSING; BONE SPRING (50371) will be added after BLM approval received and C-103A submitted to OCD	TEST VESSEL
SORO CC 19 30 FED COM 073H	30-015-56480	N-30-24S-29E	PIERCE CROSSING; BONE SPRING, SOUTH	96671	PIERCE CROSSING; BONE SPRING (50371) will be added after BLM approval received and C-103A submitted to OCD	TEST VESSEL
SORO CC 19 30 FED COM 013H	30-015-56486	A-19-24S-29E	PIERCE CROSSING; BONE SPRING, SOUTH	96671	PIERCE CROSSING; BONE SPRING (50371) will be added after BLM approval received and C-103A submitted to OCD	TEST VESSEL
SORO CC 19 30 FED COM 014H	30-015-56487	A-19-24S-29E	PIERCE CROSSING; BONE SPRING, SOUTH	96671	PIERCE CROSSING; BONE SPRING (50371) will be added after BLM approval received and C-103A submitted to OCD	TEST VESSEL
SORO CC 19 30 FED COM 074H	30-015-56481	H-19-24S-29E	PIERCE CROSSING; BONE SPRING, SOUTH	96671	PIERCE CROSSING; BONE SPRING (50371) will be added after BLM approval received and C-103A submitted to OCD	TEST VESSEL
SORO CC 19 30 FED COM 075H	30-015-56482	A-19-24S-29E	PIERCE CROSSING; BONE SPRING, SOUTH	96671	PIERCE CROSSING; BONE SPRING (50371) will be added after BLM approval received and C-103A submitted to OCD	TEST VESSEL
SORO CC 19 30 FED COM 076H	30-015-56483	A-19-24S-29E	PIERCE CROSSING; BONE SPRING, SOUTH	96671	PIERCE CROSSING; BONE SPRING (50371) will be added after BLM approval received and C-103A submitted to OCD	TEST VESSEL
OXBOW CC 17 08 FED COM 031H	30-015-45083	M-17-24S-29E	PURPLE SAGE; WOLFCAMP (GAS)	98220		TEST VESSEL
OXBOW CC 17 08 FED COM 032H	30-015-45084	M-17-24S-29E	PURPLE SAGE; WOLFCAMP (GAS)	98220		TEST VESSEL
OXBOW CC 17 08 FED COM 037H	30-015-46400	N-17-24S-29E	PURPLE SAGE; WOLFCAMP (GAS)	98220		TEST VESSEL

Well Name	Status	API No.	Sundry Need	Date Approved BLM	Date Filed OCD	ACTION ID OCD	Date Approved OCD
SORO CC 19_30 FEDERAL COM 11H	BLM Approved & OCD Submitted	30-015-56484	Update C102s to dual pool codes/names	11/1/2025	11/3/2025	517969	
SORO CC 19_30 FEDERAL COM 12H	BLM Approved & OCD Submitted	30-015-56485	Update C102s to dual pool codes/names	10/14/2025	10/20/2025	517862	
SORO CC 19_30 FEDERAL COM 13H	BLM Approved & OCD Submitted	30-015-56486	Update C102s to dual pool codes/names	10/14/2025	10/20/2025	517878	
SORO CC 19_30 FEDERAL COM 14H	BLM Approved & OCD Submitted	30-015-56487	Update C102s to dual pool codes/names	10/14/2025	10/20/2025	517829	
SORO CC 19_30 FEDERAL COM 71H	BLM Approved & OCD Submitted	30-015-56478	Update C102s to dual pool codes/names	10/14/2025	10/20/2025	517811	
SORO CC 19_30 FEDERAL COM 72H	BLM Approved & OCD Submitted	30-015-56479	Update C102s to dual pool codes/names	10/14/2025	10/20/2025	517801	
SORO CC 19_30 FEDERAL COM 73H	BLM Approved & OCD Submitted	30-015-56480	Update C102s to dual pool codes/names	10/14/2025	10/20/2025	517800	
SORO CC 19_30 FEDERAL COM 74H	BLM Approved & OCD Submitted	30-015-56481	Update C102s to dual pool codes/names	10/14/2025	10/20/2025	517798	
SORO CC 19_30 FEDERAL COM 75H	BLM Approved & OCD Submitted	30-015-56482	Update C102s to dual pool codes/names	10/14/2025	10/20/2025	517796	
SORO CC 19_30 FEDERAL COM 76H	BLM Approved & OCD Submitted	30-015-56483	Update C102s to dual pool codes/names	10/14/2025	10/20/2025	517793	

**STATE OF NEW MEXICO
ENERGY, MINERALS AND NATURAL RESOURCES DEPARTMENT
OIL CONSERVATION DIVISION**

**APPLICATION FOR SURFACE COMMINGLING
SUBMITTED BY OXY USA, INC**

ORDER NO. PLC-660-D

ORDER

The Director of the New Mexico Oil Conservation Division (“OCD”), having considered the application and the recommendation of the OCD Engineering Bureau, issues the following Order.

FINDINGS OF FACT

1. Oxy USA, Inc (“Applicant”) submitted a complete application to surface commingle the oil production from the pools and leases described in Exhibit A (“Application”).
2. Applicant included a complete list of the wells currently dedicated to each pool and lease.
3. Applicant proposed a method to allocate the oil and gas production to the pools, leases, and wells to be commingled.
4. Applicant intends to utilize multi-phase flow meters (“MPFM”) for allocation.
5. Applicant certified the commingling of oil production from the pools, leases, and wells will not in reasonable probability reduce the value of the oil production to less than if it had remained segregated.
6. Applicant in the notice for the Application stated that it sought authorization to prospectively include additional pools and leases in accordance with 19.15.12.10(C)(4)(g) NMAC.
7. Applicant stated that it sought authorization to surface commingle and off-lease measure, as applicable, oil production from wells which have not yet been approved to be drilled, but will produce from a pool and lease as described in Exhibit A.
8. Applicant submitted or intends to submit one or more proposed communitization agreement(s) (“Proposed Agreement(s)”) to the BLM or NMSLO, as applicable, identifying the acreage of each lease to be consolidated into a single pooled area (“CA Pooled Area”), as described in Exhibit A.
9. Applicant provided notice of the Application to all persons owning an interest in the oil production to be commingled, including the owners of royalty and overriding royalty interests, regardless of whether they have a right or option to take their interests in kind, and those persons either submitted a written waiver or did not file an objection to the Application.
10. Applicant provided notice of the Application to the Bureau of Land Management (“BLM”) or New Mexico State Land Office (“NMSLO”), as applicable.

11. This Order is associated with Order PLC-750-J which authorizes in-full or in-part the commingling of Gas production from the pools, leases, and wells as described in Exhibit A.

CONCLUSIONS OF LAW

12. OCD has jurisdiction to issue this Order pursuant to the Oil and Gas Act, NMSA 1978, §§ 70-2-6, 70-2-11, 70-2-12, 70-2-16, and 70-2-17, 19.15.12. NMAC, and 19.15.23. NMAC.
13. Applicant satisfied the notice requirements for the Application in accordance with 19.15.12.10(A)(2) NMAC, 19.15.12.10(C)(4)(c) NMAC, and 19.15.12.10(C)(4)(e) NMAC, as applicable.
14. Applicant satisfied the notice requirements for the Application in accordance with 19.15.23.9(A)(5) NMAC and 19.15.23.9(A)(6) NMAC, as applicable.
15. Applicant's proposed method of allocation, as modified herein, complies with 19.15.12.10(B)(1) NMAC or 19.15.12.10(C)(1) NMAC, as applicable.
16. Applicant has received approval to utilize MPFM as an alternative allocation method under 19.15.12.10(B)(1)(e) NMAC and 19.15.12.10(C)(1) NMAC.
17. Commingling of oil production from state, federal, or tribal leases shall not commence until approved by the BLM or NMSLO, as applicable, in accordance with 19.15.12.10(B)(3) NMAC and 19.15.12.10(C)(4)(h) NMAC.
18. Applicant satisfied the notice requirements for the subsequent addition of pools, leases, and wells in the notice for the Application, in accordance with 19.15.12.10(C)(4)(g) NMAC. Subsequent additions of pools, leases, and wells within Applicant's defined parameters, as modified herein, will not, in reasonable probability, reduce the commingled production's value or otherwise adversely affect the interest owners in the production to be added.
19. By granting the Application with the conditions specified below, this Order prevents waste and protects correlative rights, public health, and the environment.

ORDER

1. Applicant is authorized to surface commingle oil production from the pools and leases as described in Exhibit A.

Applicant is authorized to surface commingle oil production from the wells included in Exhibit A provided that they produce from a pool and lease described in Exhibit A.

Applicant is authorized to store and measure oil production off-lease, as applicable, from the pools and leases as described in Exhibit A at a central tank battery or gas title transfer meter described in Exhibit A.

Applicant is authorized to surface commingle oil production from wells not included in Exhibit A but that produce from a pool and lease as described in Exhibit A.

Applicant is authorized to store and measure oil production off-lease, as applicable, from wells not included in Exhibit A but that produce from a pool and lease as described in Exhibit A at a central tank battery or gas title transfer meter described in Exhibit A.

2. This Order supersedes Order PLC-660-C, PLC-661-B, PLC-659-A and PLC-658-B.
3. For each CA Pooled Area described in Exhibit A, Applicant shall submit a Proposed Agreement to the BLM or NMSLO, as applicable, prior to commencing oil and gas production. If Applicant fails to submit the Proposed Agreement, this Order shall terminate on the following day.

No later than sixty (60) days after the BLM or NMSLO approves or denies a Proposed Agreement, Applicant shall submit a Form C-103 to OCD with a copy of the decision and a description of the approved lands, as applicable. If Applicant withdraws or the BLM or NMSLO denies a Proposed Agreement, this Order shall terminate on the date of such action, and Applicant shall cease commingling the production from the CA Pooled Area. If the BLM or NMSLO approves but modifies the Proposed Agreement(s), Applicant shall comply with the approved Agreement(s), and no later than sixty (60) days after such decision, Applicant shall submit a new surface commingling application to OCD to conform this Order with the approved Agreement(s) if the formation or dedicated lands are modified or if a modification is made that will affect this Order. If Applicant fails to submit the new surface commingling application or OCD denies the new surface commingling application, this Order shall terminate on the date of such action.

Applicant shall allocate the oil and gas production to each lease within a CA Pooled Area in proportion to the acreage that each lease bears to the entire acreage of the CA Pooled Area until the Proposed Agreement which includes the CA Pooled Area is approved. After the Proposed Agreement is approved, the oil and gas production from the CA Pooled Area shall be allocated as required by the BLM's or NMSLO's, as applicable, approval of the Agreement, including any production that had been allocated previously in accordance with this Order.

4. The allocation of oil production to wells not included in Exhibit A but that produce from a pool and lease as described in Exhibit A shall be determined in the same manner as to wells identified in Exhibit A that produce from that pool and lease, provided that if more than one allocation method is being used or if there are no wells identified in Exhibit A that produce from the pool and lease, then allocation of oil production to each well not included in Exhibit A shall be determined by OCD prior to commingling production from it with the production from another well.
5. The allocation of oil production shall be based on the production life of each well as measured for three periods:

- a. The initial production period shall be measured from the first production until the earlier of either the peak production rate or thirty (30) days after the first production.

For wells whose production is measured using MPFM: During the initial production period, the oil production for each well identified in Exhibit B shall be allocated using a production curve calculated from a minimum of fifteen (15) well tests per month, except that any day in which a well test cannot achieve an accurate result due to a temporary change in oil production shall not be included in the computation of time determining the well test schedule. The production curve shall be calculated by interpolating daily production for each day using the known daily production obtained by well tests and shall use a method of interpolation that is at minimum as accurate as maintaining a constant rate of change for each day's production between the known daily production values.

For wells whose production is measured using test vessels: During the initial production period, the oil production for each well identified in Exhibit C shall be allocated using a production curve calculated from a minimum of ten (10) well tests per month, except that any day in which a well test cannot achieve an accurate result due to a temporary change in oil production shall not be included in the computation of time determining the well test schedule. The production curve shall be calculated by interpolating daily production for each day using the known daily production obtained by well tests and shall use a method of interpolation that is at minimum as accurate as maintaining a constant rate of change for each day's production between the known daily production values.

- b. The plateau period shall be measured from the end of the initial production period to the peak decline rate.

For wells whose production is measured using MPFM: During the plateau period, the oil production for each well identified in Exhibit B shall be allocated using a minimum of four (4) well tests per month.

For wells whose production is measured using test vessels: During the plateau period, the oil production for each well identified in Exhibit C shall be allocated using a minimum of three (3) well tests per month.

- c. The decline period shall be measured from the end of the plateau period until the well is plugged and abandoned.

For wells whose production is measured using MPFM: During the decline period, the oil production for each well identified in Exhibit B shall be allocated as follows:

- i. a minimum of four (4) well tests per month when the decline rate is greater than twenty-one percent (21%) per month;
- ii. a minimum of three (3) well tests per month when the decline rate is between twenty-one percent (21%) and thirteen percent (13%) per month;

- iii. a minimum of two (2) well tests per month when the decline rate is between thirteen percent (13%) and six percent (6%) per month; and
- iv. a minimum of one (1) well test per month when the decline rate is less than six percent (6%) per month.

For wells whose production is measured using test vessels: During the decline period, the oil production for each well identified in Exhibit C shall be allocated as follows:

- i. a minimum of three (3) well tests per month when the decline rate is greater than twenty-two percent (22%) per month;
- ii. a minimum of two (2) well tests per month when the decline rate is between twenty-two percent (22%) and ten percent (10%) per month; and
- iii. a minimum of one (1) well test per month when the decline rate is less than ten percent (10%) per month.

Upon OCD's request, Applicant shall submit a Form C-103 to the OCD Engineering Bureau that contains the decline rate curve and other relevant information demonstrating the production life of a well.

Applicant shall conduct a well test by separating and metering the oil production from that well for either:

- a. a minimum of twenty-four (24) consecutive hours; or
- b. a combination of nonconsecutive periods that meet the following conditions:
 - i. Each period shall be a minimum of six (6) hours.
 - ii. The total duration of the nonconsecutive periods shall be a minimum of eighteen (18) hours.
 - iii. A vessel shall be allowed to reach equilibrium and a sufficient liquid retention time for accurate measurement achieved prior to beginning the well test.

The well test requirements of this Order shall be suspended for any well shut-in for a period that continues for more than fifteen (15) days until the well commences production.

- 6. If Applicant recovers oil production from produced water prior to Applicant injecting it or transferring custody of it, then that production shall be allocated to each well in the proportion that it contributed to the total produced water.
- 7. If Applicant recovers gas production using a vapor recovery unit (VRU), then that gas production shall be allocated to each well in the proportion that it contributed to the total oil production.

8. Applicant shall measure and market the commingled oil at a central tank battery described in Exhibit A in accordance with this Order and 19.15.18.15 NMAC or 19.15.23.8 NMAC.
9. Applicant shall measure and market the commingled gas at a well pad, central delivery point, central tank battery, or gas title transfer meter described in Exhibit A in accordance with this Order and 19.15.19.9 NMAC, provided however that if the gas is vented or flared, and regardless of the reason or authorization pursuant to 19.15.28.8(B) NMAC for such venting or flaring, Applicant shall measure or estimate the gas in accordance with 19.15.28.8(E) NMAC.
10. Applicant shall calibrate the meters used to measure or allocate oil production in accordance with 19.15.12.10(C)(2) NMAC.
11. Applicant shall install and utilize vessels that are appropriately designed to ensure sufficient separation of the fluids and to accurately measure oil and gas production.
12. If the commingling of oil and gas production from any pool, lease, or well reduces the value of the commingled oil and gas production to less than if it had remained segregated, no later than sixty (60) days after the decrease in value has occurred Applicant shall submit a new surface commingling application to OCD to amend this Order to remove the pool, lease, or well whose oil and gas production caused the decrease in value. If Applicant fails to submit a new application, this Order shall terminate on the following day, and if OCD denies the application, this Order shall terminate on the date of such action.
13. Applicant may submit an application to amend this Order to add pools, leases, and subsequently drilled wells with spacing units adjacent to or within the tracts commingled by this Order by submitting a Form C-107-B in accordance with 19.15.12.10(C)(4)(g) NMAC, provided the pools, leases, and subsequently drilled wells are within the identified parameters included in the Application.
14. If a well is not included in Exhibit A but produces from a pool and lease as described in Exhibit A, then Applicant shall submit Forms C-102 and C-103 to the OCD Engineering Bureau after the well has been approved to be drilled and prior to off-lease measuring or commingling oil production from it with the production from another well. The Form C-103 shall reference this Order and identify the well, proposed method to determine the allocation of oil production to it, and the location(s) that commingling of its production will occur.
15. Applicant shall not commence commingling oil production from state, federal, or tribal leases until approved by the BLM or NMSLO, as applicable.
16. If OCD determines that Applicant has failed to comply with any provision of this Order, OCD may take any action authorized by the Oil and Gas Act or the New Mexico Administrative Code (NMAC).

17. OCD retains jurisdiction of this matter and reserves the right to modify or revoke this Order as it deems necessary.

**STATE OF NEW MEXICO
OIL CONSERVATION DIVISION**



**ALBERT C. S. CHANG
DIRECTOR**

DATE: 3/27/26

State of New Mexico
Energy, Minerals and Natural Resources Department

Exhibit A

Order: PLC-660-D

Operator: Oxy USA, Inc (16696)

Central Tank Battery: Salt Flat Central Tank Battery Train 3 (OIL ONLY)

Central Tank Battery Location: UL C, D, Section 20, Township 24 South, Range 29 East

Gas Title Transfer Meter Location: UL C, D, Section 20, Township 24 South, Range 29 East

Pools

Pool Name	Pool Code
CEDAR CANYON; BONE SPRING	11520
PIERCE CROSSING; BONE SPRING	50371
PIERCE CROSSING; BONE SPRING, EAST	96473
PURPLE SAGE; WOLFCAMP (GAS)	98220
PIERCE CROSSING; BONE SPRING, SOUTH	96671

Leases as defined in 19.15.12.7(C) NMAC

Lease	UL or Q/Q	S-T-R
CA Bone Spring NMNM 105823334	W2	08-24S-29E
	W2	17-24S-29E
CA Wolfcamp NMNM 105823335	W2	08-24S-29E
	W2	17-24S-29E
BLM Lease NMNM 105552020 (017224)	All	19-24S-29E
	W2	20-24S-29E
BLM Lease NMNM 105528834 (107384)	N2, Lots 3, 4	30-24S-29E
SLO L0-6425-0002	SE4, E2SW	30-24S-29E
CA Bone Spring SLO 205268 PUN 1409177	E2	19-24S-29E
	E2	30-24S-29E
CA Bone Spring SLO 205267 PUN 1409182	E2W2	19-24S-29E
	E2W2	30-24S-29E
PROPOSED CA Bone Spring NMNM BLM	E2	19-24S-29E
	E2	30-24S-29E
PROPOSED CA Bone Spring NMNM BLM	E2W2	19-24S-29E
	E2W2	30-24S-29E
Pooling Agreement	W/2 NW/4	08-24S-29E
	W/2 W/2	17-24S-29E
Pooling Agreement	E/2 NW/4	08-24S-29E
	E/2 W/2	17-24S-29E
CA Wolfcamp NMNM 105767922	E2	20-24S-29E
	E2	29-24S-29E
CA Bone Spring NMNM 105798272	E2	20-24S-29E
	E2	29-24S-29E
CA Wolfcamp NMNM 105789357	W2	20-24S-29E
	W2	29-24S-29E

CA Bone Spring NMNM 105789358	W2	20-24S-29E
	W2	29-24S-29E
CA Wolfcamp NMNM 102759893	E2	08-24S-29E
	E2	17-24S-29E
PROPOSED CA Bone Spring NMNM BLM "A"	W2W2	19-24S-29E
	W2W2	30-24S-29E
CA Bone Spring NMNM 105803225	E2	08-24S-29E
	E2	17-24S-29E

Wells

Well API	Well Name	UL or Q/Q	S-T-R	Pool
30-015-45083	Oxbow CC 17 08 Federal Com #31H	W/2	8-24S-29E	98220
		W/2	17-24S-29E	
30-015-45084	Oxbow CC 17 08 Federal Com #32H	W/2	8-24S-29E	98220
		W/2	17-24S-29E	
30-015-46400	Oxbow CC 17 08 Federal Com #37H	W/2	8-24S-29E	98220
		W/2	17-24S-29E	
30-015-45085	Oxbow CC 17 08 Federal Com #33H	NW/4	8-24S-29E	11520
		SW/4	8-24S-29E	96473
		W/2	17-24S-29E	50371
30-015-47978	Vagabond CC 8 17 Federal Com #22H	W/2 NW/4	8-24S-29E	11520
		W/2 SW/4	8-24S-29E	96473
		W/2 NW/4	17-24S-29E	50371
30-015-47975	Vagabond CC 8 17 Federal Com #23H	E/2 NW/4	8-24S-29E	11520
		E/2 SW/4	8-24S-29E	96473
		E/2 NW/4	17-24S-29E	50371
30-015-48277	Oxbow CC 17 08 Federal Com #15H	W2	17-24S-29E	50371
		SW4	08-24S-29E	96473
		NW4	08-24S-29E	11520
30-015-48281	Oxbow CC 17 08 Federal Com #2H	W2	17-24S-29E	50371
		SW4	08-24S-29E	96473
		NW4	08-24S-29E	11520
30-015-48241	Oxbow CC 17 08 Federal Com #41H	W2	17-24S-29E	50371
		SW4	08-24S-29E	96473
		NW4	08-24S-29E	11520
30-015-48208	Oxbow CC 17 08 Federal Com #42H	W2	17-24S-29E	50371
		SW4	08-24S-29E	96473
		NW4	08-24S-29E	11520
30-015-56485	Soro CC 19 30 Federal Com #12H	E2W2	19-24S-29E	96671
		E2W2	30-24S-29E	
30-015-56480	Soro CC 19 30 Federal Com #73H	E2W2	19-24S-29E	96671
		E2W2	30-24S-29E	
30-015-56486	Soro CC 19 30 Federal Com #13H	E2	19-24S-29E	96671
		E2	30-24S-29E	
30-015-56487	Soro CC 19 30 Federal Com #14H	E2	19-24S-29E	96671
		E2	30-24S-29E	

30-015-56481	Soro CC 19 30 Federal Com #74H	E2 E2	19-24S-29E 30-24S-29E	96671
30-015-56482	Soro CC 19 30 Federal Com #75H	E2 E2	19-24S-29E 30-24S-29E	96671
30-015-56483	Soro CC 19 30 Federal Com #76H	E2 E2	19-24S-29E 30-24S-29E	96671
30-015-56779	Salt Flat CC 20 29 Federal Com #71H	W2 W2	20-24S-29E 29-24S-29E	50371
30-015-56780	Salt Flat CC 20 29 Federal Com #72H	W2 W2	20-24S-29E 29-24S-29E	50371
30-015-56781	Salt Flat CC 20 29 Federal Com #73H	W2 W2	20-24S-29E 29-24S-29E	50371
30-015-47559	Salt Flat CC 20 29 Federal Com #1H	W2 W2	20-24S-29E 29-24S-29E	50371
30-015-49809	Salt Flat CC 20 29 Federal Com #11H	W2 W2	20-24S-29E 29-24S-29E	50371
30-015-45082	Salt Flat CC 20 29 Federal Com #33H	W2 W2	20-24S-29E 29-24S-29E	50371
30-015-45080	Salt Flat CC 20 29 Federal Com #31H	W2 W2	20-24S-29E 29-24S-29E	98220
30-015-45081	Salt Flat CC 20 29 Federal Com #32H	W2 W2	20-24S-29E 29-24S-29E	98220
30-015-46369	Salt Flat CC 20 29 Federal Com #37H	W2 W2	20-24S-29E 29-24S-29E	98220
30-015-56484	Soro CC 19 30 Federal Com #11H	W2W2 W2W2	19-24S-29E 30-24S-29E	50371 96671
30-015-56478	Soro CC 19 30 Federal Com #71H	W2W2 W2W2	19-24S-29E 30-24S-29E	50371 96671
30-015-56479	Soro CC 19 30 Federal Com #72H	W2W2 W2W2	19-24S-29E 30-24S-29E	50371 96671
30-015-47601	Salt Flat CC 20 29 Federal Com #13H	E2 E2	20-24S-29E 29-24S-29E	50371
30-015-47600	Salt Flat CC 20 29 Federal Com #14H	E2 E2	20-24S-29E 29-24S-29E	50371
30-015-45049	Salt Flat CC 20 29 Federal Com #35H	E2 E2	20-24S-29E 29-24S-29E	50371
30-015-56911	Salt Flat CC 20 29 Federal Com #74H	E2 E2	20-24S-29E 29-24S-29E	50371
30-015-56912	Salt Flat CC 20 29 Federal Com #75H	E2 E2	20-24S-29E 29-24S-29E	50371
30-015-56914	Salt Flat CC 20 29 Federal Com #76H	E2 E2	20-24S-29E 29-24S-29E	50371
30-015-45048	Salt Flat CC 20 29 Federal Com #34H	E2 E2	20-24S-29E 29-24S-29E	98220
30-015-45050	Salt Flat CC 20 29 Federal Com #36H	E2 E2	20-24S-29E 29-24S-29E	98220
30-015-46399	Salt Flat CC 20 29 Federal Com #38H	E2 E2	20-24S-29E 29-24S-29E	98220

30-015-45087	Oxbow CC 17 8 Federal Com #35H	NE4	08-24S-29E	11520
		E2	17-24S-29E	50371
		SE4	08-24S-29E	96473
30-015-47765	Oxbow CC 17 8 Federal Com #43H	NE4	08-24S-29E	11520
		E2	17-24S-29E	50371
		SE4	08-24S-29E	96473
30-015-47764	Oxbow CC 17 8 Federal Com #44H	NE4	08-24S-29E	11520
		E2	17-24S-29E	50371
		SE4	08-24S-29E	96473
30-015-47972	Vagabond CC 8 17 Federal Com #24H	W2NE	08-24S-29E	11520
		W2NE	17-24S-29E	50371
		W2SE	08-24S-29E	96473
30-015-47974	Vagabond CC 8 17 Federal Com #25H	E2NE	08-24S-29E	11520
		E2NE	17-24S-29E	50371
		E2SE	08-24S-29E	96473
30-015-45086	Oxbow CC 17 8 Federal Com #34H	E2	08-24S-29E	98220
		E2	17-24S-29E	
30-015-46401	Oxbow CC 17 8 Federal Com #38H	E2	08-24S-29E	98220
		E2	17-24S-29E	
30-015-45088	Oxbow CC 17 8 Federal Com #36H	E2	17-24S-29E	50371
		SE4	08-24S-29E	96473
		NE4	08-24S-29E	11520
		E2	08-24S-29E	98220
		E2	17-24S-29E	

State of New Mexico
Energy, Minerals and Natural Resources Department

Exhibit B

Order: PLC-660-D
Operator: Oxy USA, Inc (16696)

Proposed Wells

Well Name	UL or Q/Q	S-T-R	Pool
Salt Flat CC 20 29 Federal Com #71H	W2	20-24S-29E	50371
	W2	29-24S-29E	
Salt Flat CC 20 29 Federal Com #72H	W2	20-24S-29E	50371
	W2	29-24S-29E	
Salt Flat CC 20 29 Federal Com #73H	W2	20-24S-29E	50371
	W2	29-24S-29E	
Salt Flat CC 20 29 Federal Com #74H	E2	20-24S-29E	50371
	E2	29-24S-29E	
Salt Flat CC 20 29 Federal Com #75H	E2	20-24S-29E	50371
	E2	29-24S-29E	
Salt Flat CC 20 29 Federal Com #76H	E2	20-24S-29E	50371
	E2	29-24S-29E	

State of New Mexico
Energy, Minerals and Natural Resources Department

Exhibit C

Order: PLC-660-D
Operator: Oxy USA, Inc (16696)

Proposed Wells			
Well Name	UL or Q/Q	S-T-R	Pool
Salt Flat CC 20 29 Federal Com #1H	W2	20-24S-29E	50371
	W2	29-24S-29E	
Salt Flat CC 20 29 Federal Com #11H	W2	20-24S-29E	50371
	W2	29-24S-29E	
Salt Flat CC 20 29 Federal Com #33H	W2	20-24S-29E	50371
	W2	29-24S-29E	
Salt Flat CC 20 29 Federal Com #31H	W2	20-24S-29E	98220
	W2	29-24S-29E	
Salt Flat CC 20 29 Federal Com #32H	W2	20-24S-29E	98220
	W2	29-24S-29E	
Salt Flat CC 20 29 Federal Com #37H	W2	20-24S-29E	98220
	W2	29-24S-29E	
Soro CC 19 30 Federal Com #11H	W2W2	19-24S-29E	50371
	W2W2	30-24S-29E	96671
Soro CC 19 30 Federal Com #71H	W2W2	19-24S-29E	50371
	W2W2	30-24S-29E	96671
Soro CC 19 30 Federal Com #72H	W2W2	19-24S-29E	50371
	W2W2	30-24S-29E	96671
Salt Flat CC 20 29 Federal Com #13H	E2	20-24S-29E	50371
	E2	29-24S-29E	
Salt Flat CC 20 29 Federal Com #14H	E2	20-24S-29E	50371
	E2	29-24S-29E	
Salt Flat CC 20 29 Federal Com #35H	E2	20-24S-29E	50371
	E2	29-24S-29E	
Salt Flat CC 20 29 Federal Com #34H	E2	20-24S-29E	98220
	E2	29-24S-29E	
Salt Flat CC 20 29 Federal Com #36H	E2	20-24S-29E	98220
	E2	29-24S-29E	
Salt Flat CC 20 29 Federal Com #38H	E2	20-24S-29E	98220
	E2	29-24S-29E	
Oxbow CC 17 8 Federal Com #35H	NE4	08-24S-29E	11520
	E2	17-24S-29E	50371
	SE4	08-24S-29E	96473
Oxbow CC 17 8 Federal Com #43H	NE4	08-24S-29E	11520
	E2	17-24S-29E	50371
	SE4	08-24S-29E	96473
Oxbow CC 17 8 Federal Com #44H	NE4	08-24S-29E	11520
	E2	17-24S-29E	50371
	SE4	08-24S-29E	96473

Vagabond CC 8 17 Federal Com #24H	W2NE	08-24S-29E	11520
	W2NE	17-24S-29E	50371
	W2SE	08-24S-29E	96473
Vagabond CC 8 17 Federal Com #25H	E2NE	08-24S-29E	11520
	E2NE	17-24S-29E	50371
	E2SE	08-24S-29E	96473
Oxbow CC 17 8 Federal Com #34H	E2	08-24S-29E	98220
	E2	17-24S-29E	
Oxbow CC 17 8 Federal Com #38H	E2	08-24S-29E	98220
	E2	17-24S-29E	
Oxbow CC 17 8 Federal Com #36H	E2	17-24S-29E	50371
	SE4	08-24S-29E	96473
	NE4	08-24S-29E	11520
	E2	08-24S-29E	98220
Oxbow CC 17 08 Federal Com #31H	E2	17-24S-29E	98220
	E2	17-24S-29E	
Oxbow CC 17 08 Federal Com #32H	W/2	8-24S-29E	98220
	W/2	17-24S-29E	
Oxbow CC 17 08 Federal Com #37H	W/2	8-24S-29E	98220
	W/2	17-24S-29E	
Oxbow CC 17 08 Federal Com #33H	NW/4	8-24S-29E	11520
	SW/4	8-24S-29E	96473
	W/2	17-24S-29E	50371
Vagabond CC 8 17 Federal Com #22H	W/2 NW/4	8-24S-29E	11520
	W/2 SW/4	8-24S-29E	96473
	W/2 NW/4	17-24S-29E	50371
Vagabond CC 8 17 Federal Com #23H	E/2 NW/4	8-24S-29E	11520
	E/2 SW/4	8-24S-29E	96473
	E/2 NW/4	17-24S-29E	50371
Oxbow CC 17 08 Federal Com #15H	W2	17-24S-29E	50371
	SW4	08-24S-29E	96473
	NW4	08-24S-29E	11520
Oxbow CC 17 08 Federal Com #2H	W2	17-24S-29E	50371
	SW4	08-24S-29E	96473
	NW4	08-24S-29E	11520
Oxbow CC 17 08 Federal Com #41H	W2	17-24S-29E	50371
	SW4	08-24S-29E	96473
	NW4	08-24S-29E	11520
Oxbow CC 17 08 Federal Com #42H	W2	17-24S-29E	50371
	SW4	08-24S-29E	96473
	NW4	08-24S-29E	11520
Soro CC 19 30 Federal Com #12H	E2W2	19-24S-29E	96671
	E2W2	30-24S-29E	
Soro CC 19 30 Federal Com #73H	E2W2	19-24S-29E	96671
	E2W2	30-24S-29E	
Soro CC 19 30 Federal Com #13H	E2	19-24S-29E	96671
	E2	30-24S-29E	

Soro CC 19 30 Federal Com #14H	E2	19-24S-29E	96671
	E2	30-24S-29E	
Soro CC 19 30 Federal Com #74H	E2	19-24S-29E	96671
	E2	30-24S-29E	
Soro CC 19 30 Federal Com #75H	E2	19-24S-29E	96671
	E2	30-24S-29E	
Soro CC 19 30 Federal Com #76H	E2	19-24S-29E	96671
	E2	30-24S-29E	

Sante Fe Main Office
Phone: (505) 476-3441

General Information
Phone: (505) 629-6116

Online Phone Directory
<https://www.emnrd.nm.gov/ocd/contact-us>

State of New Mexico
Energy, Minerals and Natural Resources
Oil Conservation Division
1220 S. St Francis Dr.
Santa Fe, NM 87505

CONDITIONS

Action 537196

CONDITIONS

Operator: OXY USA INC P.O. Box 4294 Houston, TX 772104294	OGRID: 16696
	Action Number: 537196
	Action Type: [C-107] Surface Commingle or Off-Lease (C-107B)

CONDITIONS

Created By	Condition	Condition Date
sarah.clelland	Please review the content of the order to ensure you are familiar with the authorities granted and any conditions of approval. If you have any questions regarding this matter, please email us at OCD.Engineer@emnrd.nm.gov .	3/31/2026