

RECEIVED:	REVIEWER:	TYPE:	APP NO:
-----------	-----------	-------	---------

ABOVE THIS TABLE FOR OCD DIVISION USE ONLY

**NEW MEXICO OIL CONSERVATION DIVISION**  
 - Geological & Engineering Bureau -  
 1220 South St. Francis Drive, Santa Fe, NM 87505



**ADMINISTRATIVE APPLICATION CHECKLIST**

THIS CHECKLIST IS MANDATORY FOR ALL ADMINISTRATIVE APPLICATIONS FOR EXCEPTIONS TO DIVISION RULES AND REGULATIONS WHICH REQUIRE PROCESSING AT THE DIVISION LEVEL IN SANTA FE

**Applicant:** XTO Energy, Inc **OGRID Number:** 5380  
**Well Name:** Corral 15- Multiple **API:** See attached application  
**Pool:** Purple Sage; Wolfcamp (Gas), Corral Canyon; Bone Spring, South & Willow Lake; Bond Spring; Southeast **Pool Code:** 98220, 13354 & 96217

**SUBMIT ACCURATE AND COMPLETE INFORMATION REQUIRED TO PROCESS THE TYPE OF APPLICATION INDICATED BELOW**

- 1) **TYPE OF APPLICATION:** Check those which apply for [A]
- A. Location – Spacing Unit – Simultaneous Dedication  
 NSL       NSP (PROJECT AREA)       NSP (PRORATION UNIT)       SD
- B. Check one only for [ I ] or [ II ]
- [ I ] Commingling – Storage – Measurement  
 DHC     CTB     PLC     PC     OLS     OLM
- [ II ] Injection – Disposal – Pressure Increase – Enhanced Oil Recovery  
 WFX     PMX     SWD     IPI     EOR     PPR

<b>FOR OCD ONLY</b>	
<input type="checkbox"/>	Notice Complete
<input type="checkbox"/>	Application Content Complete

- 2) **NOTIFICATION REQUIRED TO:** Check those which apply.
- A.  Offset operators or lease holders  
 B.  Royalty, overriding royalty owners, revenue owners  
 C.  Application requires published notice  
 D.  Notification and/or concurrent approval by SLO  
 E.  Notification and/or concurrent approval by BLM  
 F.  Surface owner  
 G.  For all of the above, proof of notification or publication is attached, and/or,  
 H.  No notice required

3) **CERTIFICATION:** I hereby certify that the information submitted with this application for administrative approval is **accurate** and **complete** to the best of my knowledge. I also understand that **no action** will be taken on this application until the required information and notifications are submitted to the Division.

**Note: Statement must be completed by an individual with managerial and/or supervisory capacity.**

**Russell Young** \_\_\_\_\_

Print or Type Name

2/25/26  
 \_\_\_\_\_  
 Date

832-302-5430  
 \_\_\_\_\_  
 Phone Number

*Russell Young*  
 \_\_\_\_\_

Signature

russell.young@exxonmobil.com  
 \_\_\_\_\_  
 e-mail Address



February 25, 2026

**VIA ONLINE FILING**

Albert C.S. Chang, Division Director  
Oil Conservation Division  
New Mexico Department of Energy, Minerals and Natural Resources  
1220 South Saint Francis Drive  
Santa Fe, NM 87505

**Re: Application of XTO Energy, Inc. for administrative approval to amend PLC-928 and for administrative approval to surface commingle (pool and lease) and for off-lease measurement and off-lease storage of oil and gas production from the spacing units comprised of Sections 3, 10, 15, 22, 27, 34, Township 25 South, Range 29 East, NMPM, Eddy County, New Mexico (the "Lands")**

Dear Mr. Chang:

XTO Energy, Inc. (OGRID No. 5380) ("XTO"), pursuant to 19.15.12.10 NMAC, seeks to amend Administrative Order PLC-928 ("Order PLC-928"), attached as **Exhibit 1**. Order PLC-928 authorizes pool and lease commingling, off-lease storage, off-lease measurement, and off-lease marketing at the Corral Canyon 15 CVB ("Facility") *insofar as all existing and future wells committed to the following:*

See Exhibit A of Order PLC-928 attached hereto as **Exhibit 1**.

Pursuant to 19.15.12.10 C.(4)(g), XTO seeks to amend the terms of Order PLC-928 to add pools and leases with spacing units adjacent to the tracts commingled by Order PLC-928. The additional pools and leases are within the identified parameters included in the application. The additional pools and leases are as follows:

- (a) The 1920-acre, more or less, spacing unit comprised of all of Sections 22, 27 and 34, Township 25 South, Range 29 East, drilled to the [98220] PURPLE SAGE, WOLFCAMP (GAS) pool - currently dedicated to the following wells:

30-015-56553	CORRAL 22 34 FEDERAL COM	#101H
30-015-56554	CORRAL 22 34 FEDERAL COM	#103H
30-015-56556	CORRAL 22 34 FEDERAL COM	#105H
30-015-56556	CORRAL 22 34 FEDERAL COM	#106H
30-015-56558	CORRAL 22 34 FEDERAL COM	#107H
30-015-56559	CORRAL 22 34 FEDERAL COM	#201H
30-015-56562	CORRAL 22 34 FEDERAL COM	#203H
30-015-56560	CORRAL 22 34 FEDERAL COM	#204H
30-015-56564	CORRAL 22 34 FEDERAL COM	#206H
30-015-56567	CORRAL 22 34 FEDERAL COM	#301H
30-015-56570	CORRAL 22 34 FEDERAL COM	#304H

- (b) The 960-acre, more or less, spacing unit comprised of the E/2 of Sections 22, 27 and 34, Township 25 South, Range 29 East, drilled to the [13354] CORRAL CANYON; BONE SPRING, SOUTH and [96217] WILLOW LAKE; BONE SPRING, SOUTHEAST pool - currently dedicated to the following well:

30-015-56572	CORRAL 22 34 FEDERAL COM	#303H
30-015-56571	CORRAL 22 34 FEDERAL COM	#402H
30-015-56569	CORRAL 22 34 FEDERAL COM	#407H

XTO Permian Operating, LLC.  
3617 North Big Spring  
Midland, TX 79707

- (c) The 960-acre, more or less, spacing unit comprised of the W/2 of Section 22, 27, and 34, Township 25 South, Range 29 East, drilled to the [96217] WILLOW LAKE; BONE SPRING, SOUTHEAST pool - currently dedicated to the following wells:

30-015-56548 CORRAL 22 34 FEDERAL COM	#102H
30-015-56555 CORRAL 22 34 FEDERAL COM	#104H
30-015-56561 CORRAL 22 34 FEDERAL COM	#205H
30-015-56557 CORRAL 22 34 FEDERAL COM	#207H
30-015-56563 CORRAL 22 34 FEDERAL COM	#307H

- (d) Pursuant to 19.15.12.10.C(4)(g), *from all future additions of pools, leases or leases and pools* with notice provided only to the owners of interests to be added.

Oil and gas production from these spacing units will be commingled and sold at the Facility, located off the project area in the SW/4 NE/4 of Section 22, Township 25 South, Range 29 East therefore, it is considered off-lease measurement and off-lease storage. XTO plans to use the well test method for allocation of production and measurement purposes. Production will flow from the wellbore to either a test separator or bulk (common) production separator. The test separator will separate the gas, oil, and water. Gas production from the test separator will be metered with a calibrated orifice meter that is manufactured to AGA specifications. Oil production from the test separator will be metered using a Coriolis meter. Gas and oil production will then be allocated on a daily basis based on the most recent individual well tests of oil, gas and water.

**Exhibit 2** is a plat showing the Facility site, well pads, well names, API numbers and leases in the subject area.

**Exhibit 3** is a completed Application for Surface Commingling (Diverse Ownership) Form C-107B, that includes a statement from Steven D. Wolfe, Senior Facilities Engineer with XTO, explaining how XTO plans to utilize the well test method and the measurement devices to be utilized, along with a detailed schematic of the surface facilities (Attachment A to the statement).

**Exhibit 4** are Serial Registry Pages for seven Communitization Agreements.

Ownership is diverse between the above-described spacing units, each of which are either subject to a pooling agreement, unit agreement, or a pooling order and are therefore considered "leases" as defined by 19.15.12.7(C) NMAC. **Exhibit 5** is a list of the interest owners (including any owners of royalty or overriding royalty interests) affected by this application, an example of the letter sent by certified mail advising the interest owners that any objections must be filed in writing with the Division within 20 days from the date the Division receives this application, and proof of mailing. A copy of this application has been provided to the Bureau of Land Management.

Thank you for your consideration of this application. For questions concerning this application, please contact Lacey Granillo at lacey.granillo@exxonmobil.com (432) 894-0057.

Sincerely,

*Russell Young*

Russell Young  
New Mexico Commingling Manager  
Unconventional, Upstream

XTO Permian Operating, LLC.  
3617 North Big Spring  
Midland, TX 79707

**STATE OF NEW MEXICO  
ENERGY, MINERALS AND NATURAL RESOURCES DEPARTMENT  
OIL CONSERVATION DIVISION**

**APPLICATION FOR SURFACE COMMINGLING  
SUBMITTED BY XTO ENERGY, INC.**

**ORDER NO. PLC-928**

**ORDER**

The Director of the New Mexico Oil Conservation Division (“OCD”), having considered the application and the recommendation of the OCD Engineering Bureau, issues the following Order.

**FINDINGS OF FACT**

1. XTO Energy, Inc. (“Applicant”) submitted a complete application to surface commingle the oil and gas production from the pools, leases, and wells identified in Exhibit A (“Application”).
2. Applicant proposed a method to allocate the oil and gas production to the pools, leases, and wells to be commingled.
3. To the extent that ownership is diverse, Applicant provided notice of the Application to all persons owning an interest in the oil and gas production to be commingled, including the owners of royalty and overriding royalty interests, regardless of whether they have a right or option to take their interests in kind, and those persons either submitted a written waiver or did not file an objection to the Application.
4. Applicant provided notice of the Application to the Bureau of Land Management (“BLM”) or New Mexico State Land Office (“NMSLO”), as applicable.
5. Applicant certified the commingling of oil and gas production from the pools, leases, and wells will not in reasonable probability reduce the value of the oil and gas production to less than if it had remained segregated.
6. Applicant in the notice for the Application stated that it sought authorization to prospectively include additional pools, leases, and wells in accordance with 19.15.12.10.C.(4)(g) NMAC.
7. Applicant stated that it sought authorization to surface commingle and off-lease measure, as applicable, oil and gas production from wells which have not yet been approved to be drilled, but will produce from a pool and lease identified in Exhibit A.
8. Applicant submitted or intends to submit one or more proposed communitization agreement(s) (“Proposed Agreement(s)”) to the BLM or NMSLO, as applicable, identifying the acreage of each lease to be consolidated into a single pooled area (“Pooled Area”), as described in Exhibit B.

### **CONCLUSIONS OF LAW**

9. OCD has jurisdiction to issue this Order pursuant to the Oil and Gas Act, NMSA 1978, §§ 70-2-6, 70-2-11, 70-2-12, 70-2-16, and 70-2-17, 19.15.12. NMAC, and 19.15.23. NMAC.
10. Applicant satisfied the notice requirements for the Application in accordance with 19.15.12.10.A.(2) NMAC, 19.15.12.10.C.(4)(c) NMAC, and 19.15.12.10.C.(4)(e) NMAC, as applicable.
11. Applicant satisfied the notice requirements for the Application in accordance with 19.15.23.9.A.(5) NMAC and 19.15.23.9.A.(6) NMAC, as applicable.
12. Applicant's proposed method of allocation, as modified herein, complies with 19.15.12.10.B.(1) NMAC or 19.15.12.10.C.(1) NMAC, as applicable.
13. Commingling of oil and gas production from state, federal, or tribal leases shall not commence until approved by the BLM or NMSLO, as applicable, in accordance with 19.15.12.10.B.(3) NMAC and 19.15.12.10.C.(4)(h) NMAC.
14. Applicant satisfied the notice requirements for the subsequent addition of pools, leases, and wells in the notice for the Application, in accordance with 19.15.12.10.C.(4)(g) NMAC. Subsequent additions of pools, leases, and wells within Applicant's defined parameters, as modified herein, will not, in reasonable probability, reduce the commingled production's value or otherwise adversely affect the interest owners in the production to be added.
15. By granting the Application with the conditions specified below, this Order prevents waste and protects correlative rights, public health, and the environment.

### **ORDER**

1. Applicant is authorized to surface commingle oil and gas production from the pools, leases, and wells identified in Exhibit A.

Applicant is authorized to store and measure oil and gas production off-lease from the pools, leases, and wells identified in Exhibit A at a central tank battery or gas title transfer meter described in Exhibit A.

Applicant is authorized to surface commingle oil and gas production from wells not included in Exhibit A but that produce from a pool and lease identified in Exhibit A.

Applicant is authorized to store and measure oil and gas production off-lease from wells not included in Exhibit A but that produce from a pool and lease identified in Exhibit A at a central tank battery or gas title transfer meter described in Exhibit A.

2. For each Pooled Area described in Exhibit B, Applicant shall submit a Proposed Agreement to the BLM or NMSLO, as applicable, prior to commencing oil and gas production. If Applicant fails to submit the Proposed Agreement, this Order shall terminate on the following day.

No later than sixty (60) days after the BLM or NMSLO approves or denies a Proposed Agreement, Applicant shall submit a Form C-103 to OCD with a copy of the decision and a description of the approved lands, as applicable. If Applicant withdraws or the BLM or NMSLO denies a Proposed Agreement, this Order shall terminate on the date of such action, and Applicant shall cease commingling the production from the Pooled Area. If the BLM or NMSLO approves but modifies the Proposed Agreement(s), Applicant shall comply with the approved Agreement(s), and no later than sixty (60) days after such decision, Applicant shall submit a new surface commingling application to OCD to conform this Order with the approved Agreement(s). If Applicant fails to submit the new surface commingling application or OCD denies the new surface commingling application, this Order shall terminate on the date of such action.

Applicant shall allocate the oil and gas production to each lease within a Pooled Area in proportion to the acreage that each lease bears to the entire acreage of the Pooled Area described in Exhibit B until the Proposed Agreement which includes the Pooled Area is approved. After the Proposed Agreement is approved, the oil and gas production from the Pooled Area shall be allocated as required by the BLM's or NMSLO's, as applicable, approval of the Agreement, including any production that had been allocated previously in accordance with this Order.

3. The allocation of oil and gas production to wells not included in Exhibit A but that produce from a pool and lease identified in Exhibit A shall be determined in the same manner as to wells identified in Exhibit A that produce from that pool and lease, provided that if more than one allocation method is being used or if there are no wells identified in Exhibit A that produce from the pool and lease, then allocation of oil and gas production to each well not included in Exhibit A shall be determined by OCD prior to commingling production from it with the production from another well.
4. The allocation of oil and gas production shall be based on the production life of each well as measured for three periods: (a) the initial production period shall be measured from the first production until the earlier of either the peak production rate or thirty (30) days after the first production; (b) the plateau period shall be measured from the end of the initial production period to the peak decline rate; and (c) the decline period shall be measured from the end of the plateau period until the well is plugged and abandoned.

During the initial production period, the oil and gas production for each well identified in Exhibit A shall be allocated using a production curve calculated from a minimum of ten (10) well tests per month, except that any day in which a well test cannot achieve an accurate result due to a temporary change in oil and gas production shall not be included in the computation of time determining the well test schedule. The production curve shall be calculated by interpolating daily production for each day using the known daily production obtained by well tests and shall use a method of interpolation that is at minimum as accurate as maintaining a constant rate of change for each day's production between the known daily production values.

During the plateau period, the oil and gas production for each well identified in Exhibit A shall be allocated using a minimum of three (3) well tests per month.

During the decline period, the oil and gas production for each well identified in Exhibit A shall be allocated as follows: (a) a minimum of three (3) well tests per month when the decline rate is greater than twenty-two percent (22%) per month; (b) a minimum of two (2) well tests per month when the decline rate is between twenty-two percent (22%) and ten percent (10%) per month; and (c) a minimum of one (1) well test per month when the decline rate is less than ten percent (10%) per month.

Upon OCD's request, Applicant shall submit a Form C-103 to the OCD Engineering Bureau that contains the decline rate curve and other relevant information demonstrating the production life of a well.

Applicant shall conduct a well test by separating and metering the oil and gas production from that well for either (a) a minimum of twenty-four (24) consecutive hours; or (b) a combination of nonconsecutive periods that meet the following conditions: (i) each period shall be a minimum of six (6) hours; and (ii) the total duration of the nonconsecutive periods shall be a minimum of eighteen (18) hours.


The well test requirements of this Order shall be suspended for any well shut-in for a period that continues for more than fifteen (15) days until the well commences production.

5. Applicant shall measure and market the commingled oil at a central tank battery described in Exhibit A in accordance with this Order and 19.15.18.15. NMAC or 19.15.23.8. NMAC.
6. Applicant shall measure and market the commingled gas at a well pad, central delivery point, central tank battery, or gas title transfer meter described in Exhibit A in accordance with this Order and 19.15.19.9. NMAC, provided however that if the gas is vented or flared, and regardless of the reason or authorization pursuant to 19.15.28.8.B. NMAC for such venting or flaring, Applicant shall measure or estimate the gas in accordance with 19.15.28.8.E. NMAC.
7. Applicant shall calibrate the meters used to measure or allocate oil and gas production in accordance with 19.15.12.10.C.(2) NMAC.
8. If the commingling of oil and gas production from any pool, lease, or well reduces the value of the commingled oil and gas production to less than if it had remained segregated, no later than sixty (60) days after the decrease in value has occurred Applicant shall submit a new surface commingling application to OCD to amend this Order to remove the pool, lease, or well whose oil and gas production caused the decrease in value. If Applicant fails to submit a new application, this Order shall terminate on the following day, and if OCD denies the application, this Order shall terminate on the date of such action.
9. Applicant may submit an application to amend this Order to add pools, leases, and subsequently drilled wells with spacing units adjacent to or within the tracts commingled by this Order by submitting a Form C-107-B in accordance with 19.15.12.10.C.(4)(g) NMAC,

provided the pools, leases, and subsequently drilled wells are within the identified parameters included in the Application.

- 10. If a well is not included in Exhibit A but produces from a pool and lease identified in Exhibit A, then Applicant shall submit Forms C-102 and C-103 to the OCD Engineering Bureau after the well has been approved to be drilled and prior to off-lease measuring or commingling oil or gas production from it with the production from another well. The Form C-103 shall reference this Order and identify the well, proposed method to determine the allocation of oil and gas production to it, and the location(s) that commingling of its production will occur.
- 11. Applicant shall not commence commingling oil or gas production from state, federal, or tribal leases until approved by the BLM or NMSLO, as applicable.
- 12. If OCD determines that Applicant has failed to comply with any provision of this Order, OCD may take any action authorized by the Oil and Gas Act or the New Mexico Administrative Code (NMAC).
- 13. OCD retains jurisdiction of this matter and reserves the right to modify or revoke this Order as it deems necessary.

**STATE OF NEW MEXICO  
OIL CONSERVATION DIVISION**



\_\_\_\_\_  
**DYLAN M. FUGE  
DIRECTOR (ACTING)**

**DATE:** 6/14/24

State of New Mexico  
Energy, Minerals and Natural Resources Department

## Exhibit A

**Order: PLC-928**  
**Operator: XTO Energy, Inc. (5380)**  
**Central Tank Battery: Corral Canyon 15 Central Vessel Battery**  
**Central Tank Battery Location: UL G H, Section 22, Township 25 South, Range 29 East**  
**Gas Title Transfer Meter Location: UL G H, Section 22, Township 25 South, Range 29 East**

### Pools

Pool Name	Pool Code
WILLOW LAKE; BONE SPRING, SOUTHEAST	96217
PURPLE SAGE; WOLFCAMP (GAS)	98220

### Leases as defined in 19.15.12.7(C) NMAC

Lease	UL or Q/Q	S-T-R
NMNM 105367024 (015302)	All	3-25S-29E
NMNM 105380632 (136870)	All	10-25S-29E
NMNM 105445677 (014778)	All	15-25S-29E

### Wells

Well API	Well Name	UL or Q/Q	S-T-R	Pool
30-015-50043	Shanghai Rooster 15 3 Federal #104H	All	3-25S-29E	98220
		All	10-25S-29E	
		All	15-25S-29E	
30-015-50098	Shanghai Rooster 15 3 Federal #105H	All	3-25S-29E	98220
		All	10-25S-29E	
		All	15-25S-29E	
30-015-50042	Shanghai Rooster 15 3 Federal #121H	All	3-25S-29E	98220
		All	10-25S-29E	
		All	15-25S-29E	
30-015-50040	Shanghai Rooster 15 3 Federal #124H	All	3-25S-29E	98220
		All	10-25S-29E	
		All	15-25S-29E	
30-015-50100	Shanghai Rooster 15 3 Federal #126H	All	3-25S-29E	98220
		All	10-25S-29E	
		All	15-25S-29E	
30-015-50094	Shanghai Rooster 15 3 Federal #127H	All	3-25S-29E	98220
		All	10-25S-29E	
		All	15-25S-29E	
30-015-50046	Shanghai Rooster 15 3 Federal #161H	All	3-25S-29E	98220
		All	10-25S-29E	
		All	15-25S-29E	
30-015-50027	Shanghai Rooster 15 3 Federal #163H	All	3-25S-29E	98220
		All	10-25S-29E	
		All	15-25S-29E	

30-015-50028	Shanghai Rooster 15 3 Federal #164H	All	3-25S-29E	98220
		All	10-25S-29E	
		All	15-25S-29E	
30-015-50092	Shanghai Rooster 15 3 Federal #165H	All	3-25S-29E	98220
		All	10-25S-29E	
		All	15-25S-29E	
30-015-50093	Shanghai Rooster 15 3 Federal #166H	All	3-25S-29E	98220
		All	10-25S-29E	
		All	15-25S-29E	
30-015-50029	Shanghai Rooster 15 3 Federal #801H	All	3-25S-29E	98220
		All	10-25S-29E	
		All	15-25S-29E	
30-015-50039	Shanghai Rooster 15 3 Federal #802H	All	3-25S-29E	98220
		All	10-25S-29E	
		All	15-25S-29E	
30-015-50048	Shanghai Rooster 15 3 Federal #803H	All	3-25S-29E	98220
		All	10-25S-29E	
		All	15-25S-29E	
30-015-50099	Shanghai Rooster 15 3 Federal #805H	All	3-25S-29E	98220
		All	10-25S-29E	
		All	15-25S-29E	
30-015-50101	Shanghai Rooster 15 10 Federal #108H	E/2	10-25S-29E	98220
		E/2	15-25S-29E	
30-015-50047	Shanghai Rooster 15 10 Federal #804H	E/2	10-25S-29E	98220
		E/2	15-25S-29E	
30-015-50095	Shanghai Rooster 15 10 Federal #806H	E/2	10-25S-29E	98220
		E/2	15-25S-29E	
30-015-53675	Shanghai Rooster 15 3 Federal #107H	E/2	3-25S-29E	96217
		E/2	10-25S-29E	
		E/2	15-25S-29E	
30-015-50096	Shanghai Rooster 15 3 Federal #125H	E/2	3-25S-29E	96217
		E/2	10-25S-29E	
		E/2	15-25S-29E	
30-015-50045	Shanghai Rooster 15 3 Federal #103H	W/2	3-25S-29E	96217
		W/2	10-25S-29E	
		W/2	15-25S-29E	

State of New Mexico  
Energy, Minerals and Natural Resources Department

## Exhibit B

Order: PLC-928  
Operator: XTO Energy, Inc. (5380)

### Pooled Areas

Pooled Area	UL or Q/Q	S-T-R	Acres	Pooled Area ID
CA Wolfcamp NMNM 105824772	All	3-25S-29E	1919.2	A
	All	10-25S-29E		
	All	15-25S-29E		
CA Wolfcamp NMNM 105824771	E/2	10-25S-29E	640	B
	E/2	15-25S-29E		
CA Bone Spring BLM	E/2	3-25S-29E	959.4	C
	E/2	10-25S-29E		
	E/2	15-25S-29E		
CA Bone Spring NMNM 105824770	W/2	3-25S-29E	959.8	D
	W/2	10-25S-29E		
	W/2	15-25S-29E		

### Leases Comprising Pooled Areas

Lease	UL or Q/Q	S-T-R	Acres	Pooled Area ID
NMNM 105367024 (015302)	All	3-25S-29E	639.2	A
NMNM 105380632 (136870)	All	10-25S-29E	640	A
NMNM 105445677 (014778)	All	15-25S-29E	640	A
NMNM 105380632 (136870)	E/2	10-25S-29E	320	B
NMNM 105445677 (014778)	E/2	15-25S-29E	320	B
NMNM 105367024 (015302)	E/2	3-25S-29E	319.4	C
NMNM 105380632 (136870)	E/2	10-25S-29E	320	C
NMNM 105445677 (014778)	E/2	15-25S-29E	320	C
NMNM 105367024 (015302)	W/2	3-25S-29E	319.8	D
NMNM 105380632 (136870)	W/2	10-25S-29E	320	D
NMNM 105445677 (014778)	W/2	15-25S-29E	320	D



Date: 2/25/2026

# Corral Canyon 15 CVB Lease Map EDDY COUNTY, NM

### Legend

- ★ Gas FMP/Sales Meter (2)
- ★ Oil FMP/Sales Meter(2)
- CVB SITE
- Well Pad
- CA Lease Number**
- NMNM105824771
- NMNM105824769
- NMNM105824770
- NMNM105824772
- NMNM106759573
- NMNM106759584
- NMNM106759406
- FEDERAL MINERAL AND SURFACE LEASE

### Wells

**PAD A**  
 3001556567 CORRAL 22 34 FEDERAL COM 301H  
 3001556572 CORRAL 22 34 FEDERAL COM 303H  
 3001556570 CORRAL 22 34 FEDERAL COM 304H  
 3001556571 CORRAL 22 34 FEDERAL COM 402H  
 3001556569 CORRAL 22 34 FEDERAL COM 407H

**PAD B**  
 3001556565 CORRAL 22 34 FEDERAL COM 105H  
 3001556559 CORRAL 22 34 FEDERAL COM 201H  
 3001556562 CORRAL 22 34 FEDERAL COM 203H  
 3001556560 CORRAL 22 34 FEDERAL COM 204H  
 3001556561 CORRAL 22 34 FEDERAL COM 205H  
 3001556564 CORRAL 22 34 FEDERAL COM 206H  
 3001556563 CORRAL 22 34 FEDERAL COM 307H


**PAD C**  
 3001556553 CORRAL 22 34 FEDERAL COM 101H  
 3001556548 CORRAL 22 34 FEDERAL COM 102H  
 3001556554 CORRAL 22 34 FEDERAL COM 103H  
 3001556555 CORRAL 22 34 FEDERAL COM 104H  
 3001556556 CORRAL 22 34 FEDERAL COM 106H  
 3001556558 CORRAL 22 34 FEDERAL COM 107H  
 3001556557 CORRAL 22 34 FEDERAL COM 207H

**PAD D**  
 3001550042 SHANGHAI R 15 3 FED COM 121H  
 3001550046 SHANGHAI R 15 3 FED COM 161H  
 3001550029 SHANGHAI R 15 3 FED COM 801H

**PAD E**  
 3001550045 SHANGHAI R 15 3 FED COM 103H  
 3001550043 SHANGHAI R 15 3 FED COM 104H  
 3001550040 SHANGHAI R 15 3 FED COM 124H  
 3001550027 SHANGHAI R 15 3 FED COM 163H  
 3001550028 SHANGHAI R 15 3 FED COM 164H  
 3001550039 SHANGHAI R 15 3 FED COM 802H

**PAD F**  
 3001550092 SHANGHAI R 15 3 FED COM 165H  
 3001550098 SHANGHAI R 15 3 FED COM 105H  
 3001550096 SHANGHAI R 15 3 FED COM 125H  
 3001550100 SHANGHAI R 15 3 FED COM 126H  
 3001550093 SHANGHAI R 15 3 FED COM 166H  
 3001550048 SHANGHAI R 15 3 FED COM 803H

**PAD G**  
 3001550101 SHANGHAI R 15 10 FED COM 108H  
 3001550047 SHANGHAI R 15 10 FED COM 804H  
 3001550095 SHANGHAI R 15 10 FED COM 806H  
 3001553675 SHANGHAI R 15 3 FED COM 107H  
 3001550094 SHANGHAI R 15 3 FED COM 127H  
 3001550099 SHANGHAI R 15 3 FED COM 805H



District I  
1625 N. French Drive, Hobbs, NM 88240  
District II  
811 S. First St., Artesia, NM 88210  
District III  
1000 Rio Brazos Road, Aztec, NM 87410  
District IV  
1220 S. St Francis Dr, Santa Fe, NM  
87505

State of New Mexico  
Energy, Minerals and Natural Resources Department

Form C-107-B  
Revised August 1, 2011

**OIL CONSERVATION DIVISION**  
1220 S. St Francis Drive  
Santa Fe, New Mexico 87505

Submit the original application to the Santa Fe office with one copy to the appropriate District Office.

**APPLICATION FOR SURFACE COMMINGLING (DIVERSE OWNERSHIP)**

OPERATOR NAME: [5380] XTO ENERGY, INC  
OPERATOR ADDRESS: 3617 North Big Spring Midland, TX 79707  
APPLICATION TYPE:

Pool Commingling  Lease Commingling  Pool and Lease Commingling  Off-Lease Storage and Measurement (Only if not Surface Commingled)

LEASE TYPE:  Fee  State  Federal

Is this an Amendment to existing Order?  Yes  No If "Yes", please include the appropriate Order No. PLC-928  
Have the Bureau of Land Management (BLM) and State Land office (SLO) been notified in writing of the proposed commingling  
 Yes  No

**(A) POOL COMMINGLING**  
Please attach sheets with the following information

(1) Pool Names and Codes	Gravities / BTU of Non-Commingled Production	Calculated Gravities / BTU of Commingled Production		Calculated Value of Commingled Production	Volumes
[98220] PURPLE SAGE; WOLFCAMP (GAS)	40/1360	40/1360		\$63.96/3.11	49,590
[13354] CORRAL CANYON; BONE SPRING, SOUTH	40/1360				13,375
[96217] WILLOW LAKE; BONE SPRING, SOUTHEAST	40/1360				4,742

(2) Are any wells producing at top allowables?  Yes  No  
(3) Has all interest owners been notified by certified mail of the proposed commingling?  Yes  No.  
(4) Measurement type:  Metering  Other (Specify) Well Test Method  
(5) Will commingling decrease the value of production?  Yes  No If "yes", describe why commingling should be approved

**(B) LEASE COMMINGLING**  
Please attach sheets with the following information

(1) Pool Name and Code.  
(2) Is all production from same source of supply?  Yes  No  
(3) Has all interest owners been notified by certified mail of the proposed commingling?  Yes  No  
(4) Measurement type:  Metering  Other (Specify)

**(C) POOL and LEASE COMMINGLING**  
Please attach sheets with the following information

(1) Complete Sections A and E.

**(D) OFF-LEASE STORAGE and MEASUREMENT**  
Please attached sheets with the following information

(1) Is all production from same source of supply?  Yes  No  
(2) Include proof of notice to all interest owners.

**(E) ADDITIONAL INFORMATION (for all application types)**  
Please attach sheets with the following information

(1) A schematic diagram of facility, including legal location. See attached  
(2) A plat with lease boundaries showing all well and facility locations. Include lease numbers if Federal or State lands are involved. See attached  
(3) Lease Names, Lease and Well Numbers, and API Numbers. See attached

I hereby certify that the information above is true and complete to the best of my knowledge and belief.  
SIGNATURE: Russell Young TITLE: NM Commingle Manager DATE: 2/25/26

TYPE OR PRINT NAME Russell Young TELEPHONE NO.: (832) 302-5430  
E-MAIL ADDRESS: russell.young@exxonmobil.com

### Facility Process Flow and Measurement

The production from each well will flow from its respective surface hole location through a flowline to an inlet header at the facility. The inlet header directs the well production into either a test separator or bulk (common) production separator. If a well is not directed to the test separator, the flow is directed into the bulk production separator.

The test separator is a horizontal vessel where the gas, oil, and water are separated and measured. The gas flow is measured using an orifice meter following API Standard MPMS14.3.2 and the flow is calculated using an electronic flow meter (EFM). The oil flow is measured using a meter following the API Standard MPMS 5.6. The water flow is measured using a meter. Well test by separating and metering the oil production from the well for either (a) a minimum of twenty-four (24) consecutive hours; or (b) a combination of nonconsecutive periods that meet the following conditions: (i) each period shall be a minimum of six (6) hours; and (ii) the total duration of the nonconsecutive periods shall be a minimum of eighteen (18) hours. The Well Test Method used follows the API Standard MPMS 20.1 and meets state and federal regulations.

At the facility production is separated into oil, gas and water. The oil then flows into a heater treater. From the heater treater the oil is routed to a Vapor Recovery Tower (VRT) and then transferred into the oil pipeline using a LACT unit used as an FMP/sales meter.

The facility design has common ancillary equipment that includes—vapor recovery units, flares, and a water system. The flash gas is metered and then will enter the primary gas line after all FMPs / sales meter.

### Reservoir Forecasted Declines

These wells may produce high volumes for a short three-month period and are then expected to decline for the remaining life of each well. After the initial period of hyperbolic decline, production stabilizes at a more predictable exponential decline rate.

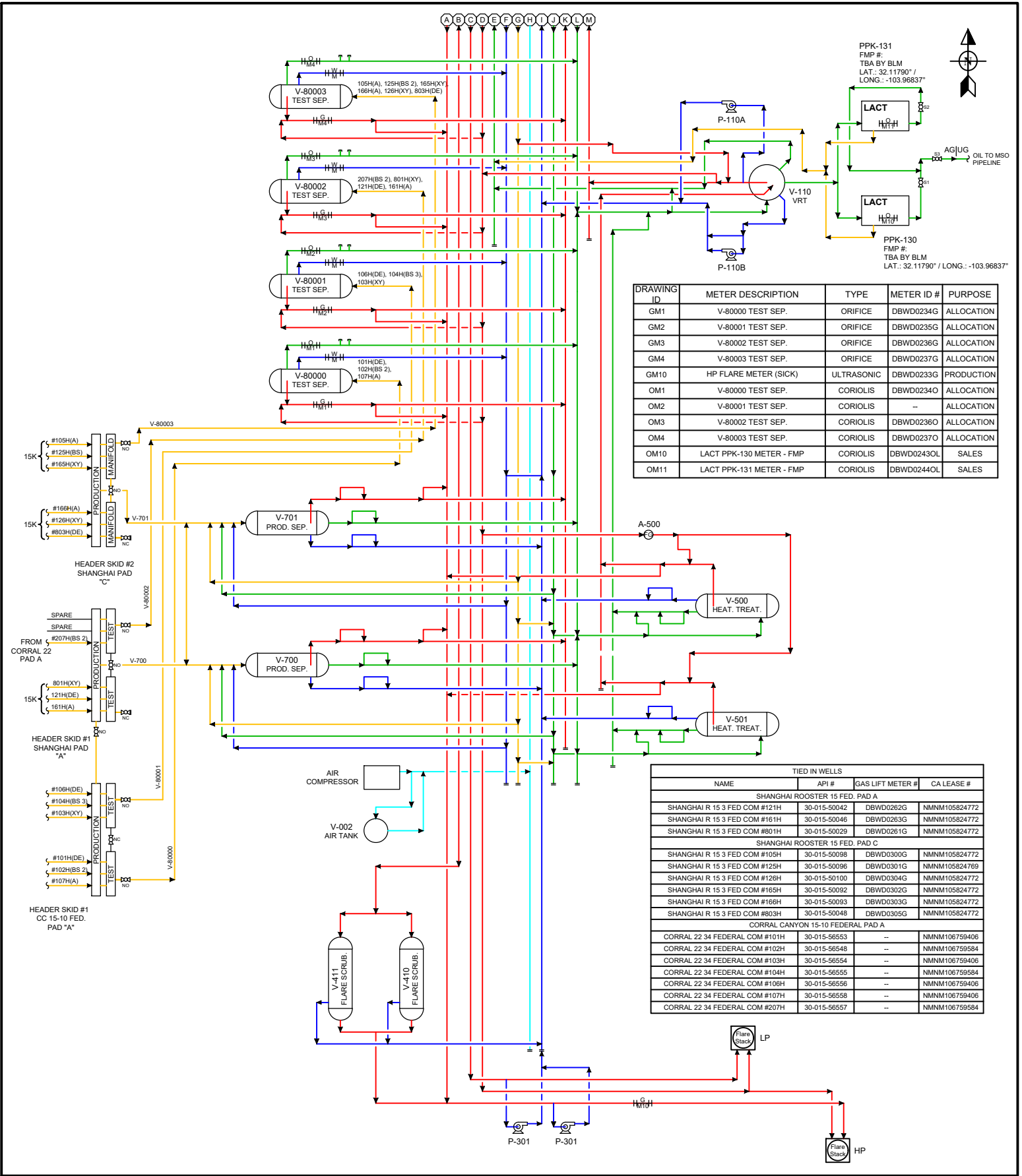
### Production and Allocation

Based on the decline rates, the wells will be tested at differing frequencies for optimum accuracy. Well tests will be for either (a) a minimum of twenty-four (24) consecutive hours; or (b) a combination of nonconsecutive periods that meet the following conditions: (i) each period shall be a minimum of six (6) hours; and (ii) the total duration of the nonconsecutive periods shall be a minimum of eighteen (18) hours. Based on the production decline, the following three periods will be used to determine well test frequency:

- Range 1 – Initial Production Period – from the first production until the earlier of either the peak production rate or thirty (30) days after the first production; minimum 10 well tests/per month
- Range 2 – Plateau Period – the end of the initial production period to the peak decline rate; minimum 3 well tests/per month
- Range 3 – Decline Period – the end of plateau period until well is plugged and abandoned; minimum 3 well tests/ per month when the decline rate is >22% per month, 2 well tests/per month when the decline rate is between 22%-10% per month, and 1 well test/per month when the decline rate is <10% per month

### Methodology

Gas and oil production will then be allocated daily based on the most recent individual well tests of oil, gas and water. The time increment for reported sales through the sales meters is monthly. Allocation methods are explained in the white and blue rows above the table and the data within the table can be identified as such: all calculated data is in green text and statement/meter data is in blue text.



DRAWING ID	METER DESCRIPTION	TYPE	METER ID #	PURPOSE
GM1	V-80000 TEST SEP.	ORIFICE	DBWD0234G	ALLOCATION
GM2	V-80001 TEST SEP.	ORIFICE	DBWD0235G	ALLOCATION
GM3	V-80002 TEST SEP.	ORIFICE	DBWD0236G	ALLOCATION
GM4	V-80003 TEST SEP.	ORIFICE	DBWD0237G	ALLOCATION
GM10	HP FLARE METER (SICK)	ULTRASONIC	DBWD0233G	PRODUCTION
OM1	V-80000 TEST SEP.	CORIOLIS	DBWD0234O	ALLOCATION
OM2	V-80001 TEST SEP.	CORIOLIS	-	ALLOCATION
OM3	V-80002 TEST SEP.	CORIOLIS	DBWD0236O	ALLOCATION
OM4	V-80003 TEST SEP.	CORIOLIS	DBWD0237O	ALLOCATION
OM10	LACT PPK-130 METER - FMP	CORIOLIS	DBWD0243OL	SALES
OM11	LACT PPK-131 METER - FMP	CORIOLIS	DBWD0244OL	SALES

TIED IN WELLS			
NAME	API #	GAS LIFT METER #	CA LEASE #
SHANGHAI ROOSTER 15 FED. PAD A			
SHANGHAI R 15 3 FED COM #121H	30-015-50042	DBWD0262G	NMNM105824772
SHANGHAI R 15 3 FED COM #161H	30-015-50046	DBWD0263G	NMNM105824772
SHANGHAI R 15 3 FED COM #801H	30-015-50029	DBWD0261G	NMNM105824772
SHANGHAI ROOSTER 15 FED. PAD C			
SHANGHAI R 15 3 FED COM #105H	30-015-50098	DBWD0300G	NMNM105824772
SHANGHAI R 15 3 FED COM #125H	30-015-50096	DBWD0301G	NMNM105824769
SHANGHAI R 15 3 FED COM #126H	30-015-50100	DBWD0304G	NMNM105824772
SHANGHAI R 15 3 FED COM #165H	30-015-50092	DBWD0302G	NMNM105824772
SHANGHAI R 15 3 FED COM #166H	30-015-50093	DBWD0303G	NMNM105824772
SHANGHAI R 15 3 FED COM #803H	30-015-50048	DBWD0305G	NMNM105824772
CORRAL CANYON 15-10 FEDERAL PAD A			
CORRAL 22 34 FEDERAL COM #101H	30-015-56553	-	NMNM106759406
CORRAL 22 34 FEDERAL COM #102H	30-015-56548	-	NMNM106759584
CORRAL 22 34 FEDERAL COM #103H	30-015-56554	-	NMNM106759406
CORRAL 22 34 FEDERAL COM #104H	30-015-56555	-	NMNM106759584
CORRAL 22 34 FEDERAL COM #106H	30-015-56556	-	NMNM106759406
CORRAL 22 34 FEDERAL COM #107H	30-015-56558	-	NMNM106759406
CORRAL 22 34 FEDERAL COM #207H	30-015-56557	-	NMNM106759584

Facility Gas Usage	USAGES
ROYALTY FREE EQUIPMENT	
V-500 HEAT. TREAT.	11.8 MCFD
V-501 HEAT. TREAT.	11.8 MCFD
HP & LP FLARE PILOTS	1.2 MCFD

NOTES:  
 1. HEATER TREATERS USAGE BASED ON MANUFACTURER'S RECOMMENDED SPECIFICATIONS.  
 2. FLARE PILOTS USAGE BASED ON MANUFACTURER'S RECOMMENDED SPECIFICATIONS.

EMULSION —  
 WATER —  
 OIL —  
 GAS —  
 INSTR. AIR —

Revision	Description of Change	Date	By	ENG. APPD. By
0	AS BUILT	12/23/2024	JF	
1	ADD. WELLS, ISSUED FOR REV.	2/6/2026	JF	SDW

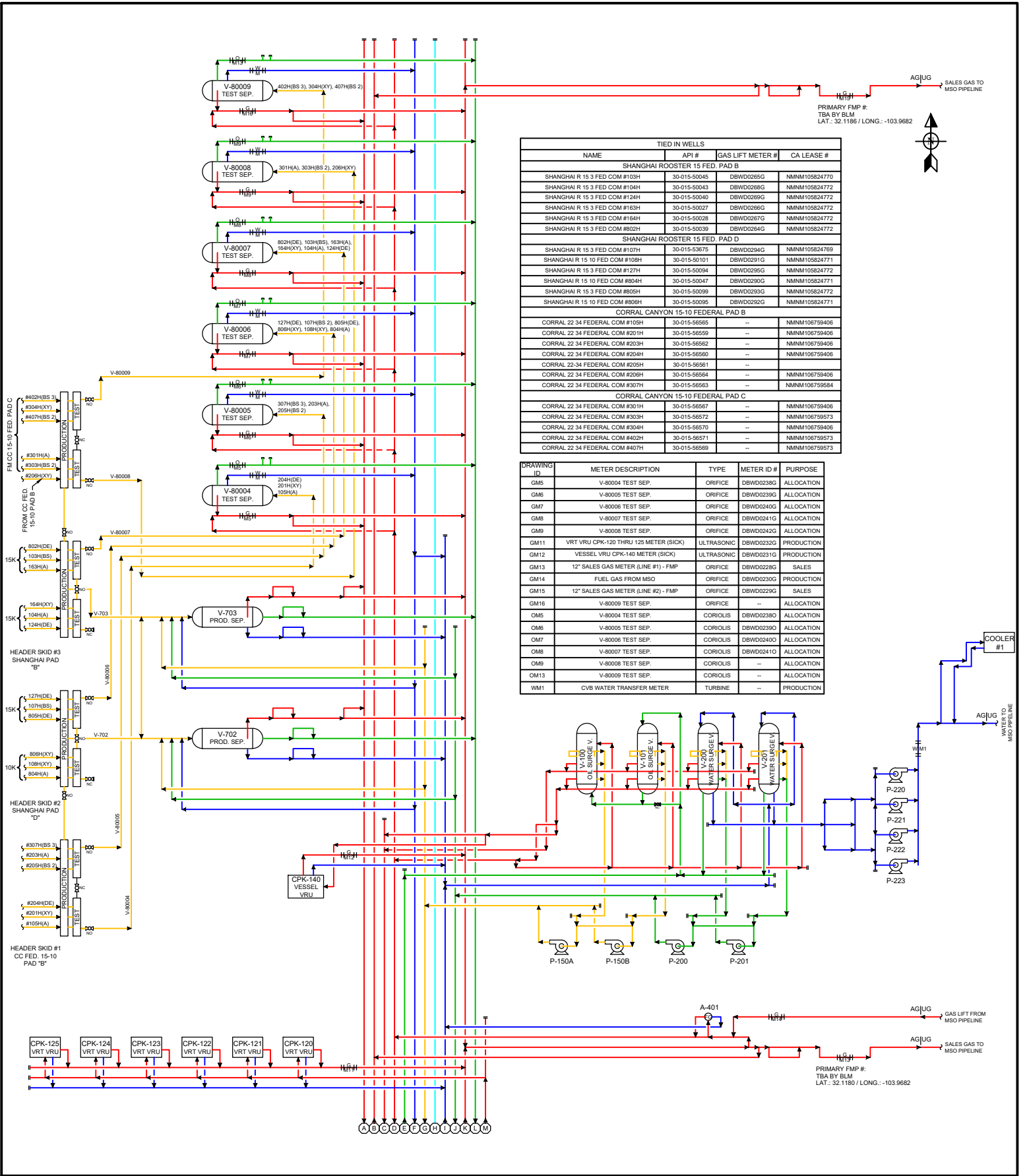
**XTO ENERGY**  
 (An ExxonMobil Subsidiary)

**CORRAL CANYON 15 CVB**  
 CENTRAL VESSEL BATTERY  
 EDDY COUNTY, NEW MEXICO

LAT.: 32.118086 / LONG.: -103.968292  
 USA NMNM014778 / SEC. 22-T25S-R29E, SWNE

SITE FACILITY DIAGRAM - SHEET 1 OF 2

FILE NO. CORRAL CANYON 15 CVB REV. No. 1



TIED IN WELLS			
NAME	API #	GAS LIFT METER #	CA LEASE #
SHANGHAI ROOSTER 15 FED. PAD B			
SHANGHAI R 15 3 FED COM #103H	30-015-50045	DBWD0285G	NMNM105824770
SHANGHAI R 15 3 FED COM #104H	30-015-50043	DBWD0286G	NMNM105824772
SHANGHAI R 15 3 FED COM #104H	30-015-50040	DBWD0289G	NMNM105824772
SHANGHAI R 15 3 FED COM #163H	30-015-50027	DBWD0286G	NMNM105824772
SHANGHAI R 15 3 FED COM #164H	30-015-50028	DBWD0287G	NMNM105824772
SHANGHAI R 15 3 FED COM #802H	30-015-50039	DBWD0284G	NMNM105824772
SHANGHAI ROOSTER 15 FED. PAD D			
SHANGHAI R 15 3 FED COM #107H	30-015-53675	DBWD0294G	NMNM105824769
SHANGHAI R 15 10 FED COM #108H	30-015-50101	DBWD0291G	NMNM105824771
SHANGHAI R 15 3 FED COM #127H	30-015-50094	DBWD0295G	NMNM105824772
SHANGHAI R 15 10 FED COM #804H	30-015-50047	DBWD0290G	NMNM105824771
SHANGHAI R 15 3 FED COM #805H	30-015-50099	DBWD0293G	NMNM105824772
SHANGHAI R 15 10 FED COM #806H	30-015-50095	DBWD0292G	NMNM105824771
CORRAL CANYON 15-10 FEDERAL PAD B			
CORRAL 22 34 FEDERAL COM #105H	30-015-56565	--	NMNM106759406
CORRAL 22 34 FEDERAL COM #201H	30-015-56559	--	NMNM106759406
CORRAL 22 34 FEDERAL COM #203H	30-015-56562	--	NMNM106759406
CORRAL 22 34 FEDERAL COM #204H	30-015-56560	--	NMNM106759406
CORRAL 22 34 FEDERAL COM #205H	30-015-56561	--	NMNM106759406
CORRAL 22 34 FEDERAL COM #206H	30-015-56564	--	NMNM106759406
CORRAL 22 34 FEDERAL COM #307H	30-015-56563	--	NMNM106759584
CORRAL CANYON 15-10 FEDERAL PAD C			
CORRAL 22 34 FEDERAL COM #301H	30-015-56567	--	NMNM106759406
CORRAL 22 34 FEDERAL COM #303H	30-015-56572	--	NMNM106759573
CORRAL 22 34 FEDERAL COM #304H	30-015-56570	--	NMNM106759406
CORRAL 22 34 FEDERAL COM #402H	30-015-56571	--	NMNM106759573
CORRAL 22 34 FEDERAL COM #407H	30-015-56569	--	NMNM106759573

DRAWING ID	METER DESCRIPTION	TYPE	METER ID #	PURPOSE
GM5	V-80004 TEST SEP.	ORIFICE	DBWD0238G	ALLOCATION
GM6	V-80005 TEST SEP.	ORIFICE	DBWD0239G	ALLOCATION
GM7	V-80006 TEST SEP.	ORIFICE	DBWD0240G	ALLOCATION
GM8	V-80007 TEST SEP.	ORIFICE	DBWD0241G	ALLOCATION
GM9	V-80008 TEST SEP.	ORIFICE	DBWD0242G	ALLOCATION
GM11	VRT VRU CPK-120 THRU 125 METER (SICK)	ULTRASONIC	DBWD0232G	PRODUCTION
GM12	VESSEL VRU CPK-140 METER (SICK)	ULTRASONIC	DBWD0231G	PRODUCTION
GM13	12" SALES GAS METER (LINE #1) - FMP	ORIFICE	DBWD0228G	SALES
GM14	FUEL GAS FROM MSO	ORIFICE	DBWD0230G	PRODUCTION
GM15	12" SALES GAS METER (LINE #2) - FMP	ORIFICE	DBWD0229G	SALES
GM16	V-80009 TEST SEP.	ORIFICE	--	ALLOCATION
OM5	V-80004 TEST SEP.	CORIOLIS	DBWD0238G	ALLOCATION
OM6	V-80005 TEST SEP.	CORIOLIS	DBWD0239G	ALLOCATION
OM7	V-80006 TEST SEP.	CORIOLIS	DBWD0300G	ALLOCATION
OM8	V-80007 TEST SEP.	CORIOLIS	DBWD0241G	ALLOCATION
OM9	V-80008 TEST SEP.	CORIOLIS	--	ALLOCATION
OM13	V-80009 TEST SEP.	CORIOLIS	--	ALLOCATION
WM1	CVB WATER TRANSFER METER	TURBINE	--	PRODUCTION

Facility Gas Usage	
ROYALTY FREE EQUIPMENT	USAGE
V-500 HEAT. TREAT.	11.8 MCFD
V-501 HEAT. TREAT.	11.8 MCFD
HP & LP FLARE PILOTS	1.2 MCFD

NOTES:  
 1. HEATER TREATERS USAGE BASED ON MANUFACTURER'S RECOMMENDED SPECIFICATIONS.  
 2. FLARE PILOTS USAGE BASED ON MANUFACTURER'S RECOMMENDED SPECIFICATIONS.

EMULSION	—
WATER	—
OIL	—
GAS	—
INSTR. AIR	—

Revision	Description of Change	Date	By	ENG. APP'D.	By
0	AS BUILT	12/23/2024	JF		
1	ADD. WELLS, ISSUED FOR REV.	2/6/2025	JF	SDW	

**XTO ENERGY**  
 An ExxonMobil Subsidiary

**CORRAL CANYON 15 CVB**  
 CENTRAL VESSEL BATTERY  
 EDDY COUNTY, NEW MEXICO


LAT.: 32.118086, LONG.: -103.968292  
 USA NMNM014778 / SEC. 22-T25S-R29E, SWNE

SITE FACILITY DIAGRAM - SHEET 2 OF 2

FILE NO. CORRAL CANYON 15 CVB REV. No. 1

DRAWING REVISION LOG				
REVISION	DATE	REVISION DESCRIPTION	BY	REQUESTED BY
1	1/28/2026	ADDED NEW WELLS, INLET HEADERS & TESTERS	JLF	SDW
1	1/29/2026	ADD. SHANGHAI TO HDR TITLE, REMV'D. PRIMARY FROM METER DESCIP.	JLF	SDW
1	2/6/2026	REVD. WELL NAMES & ADDED CA LEASE #	JLF	LG

EMULSION ———  
 WATER ———  
 OIL ———  
 GAS ———  
 INSTR. AIR ———

Revision	Description of Change	Date	By	ENG. APPD. By	
0	ISSUED FOR REF.	2/6/2026	JF		<small>An ExxonMobil Subsidiary</small>

**CORRAL CANYON 15 CVB**  
 CENTRAL VESSEL BATTERY  
 EDDY COUNTY, NEW MEXICO

LAT.: 32.118086 / LONG.: -103.968292  
 USA NMNM014778 / SEC. 22-T25S-R29E, SWNE

SITE FACILITY DIAGRAM - DRAWING LOG

FILE NO. CORRAL CANYON 15 CVB REV. No. 0

DEPARTMENT OF THE INTERIOR  
 BUREAU OF LAND MANAGEMENT  
 CASE RECORDATION  
 Serial Register Page

Run Date/Time: 7/3/2025 7:58 AM  
 Multiple Serial Numbers Report

<b>Authority</b> 02-25-1920;041STAT0437;30USC181;MINERAL LEASING ACT OF 1920	<b>Serial Number</b> NMNM105824769
<b>Product Type:</b> 318310 O&G COMMUNITIZATION AGREEMENT <b>Commodity:</b> Oil & Gas <b>Case Disposition:</b> AUTHORIZED	<b>Agreement Acres:</b> 959.40 <b>Legacy Serial No</b> <b>Case File Jurisdiction:</b> -

CASE DETAILS				NMNM105824769
MLRS Case Ref	C-8416625			
Case Name				
Unit Agreement Name				
Effective Date	01/01/2023	Split Estate	Fed Min Interest	
Expiration Date		Split Estate Acres	Future Min Interest	No
Land Type	Federal-All Rights	Royalty Rate	Future Min Interest Date	
Formation Name	Bone Spring	Royalty Rate Other	Acquired Royalty Interest	
Parcel Number		Approval Date	Held In a Producing Unit	No
Parcel Status		Sale Date	Number of Active Wells	
		Sales Status		
		Total Bonus Amount	0.00	Production Determination
				Producing
Related Agreement		Tract Number		Lease Suspended
Application Type		Fund Code		No
				Total Rental Amount

CASE CUSTOMERS				NMNM105824769
Name & Mailing Address			Interest Relationship	Percent Interest
NEW MEXICO STATE OFFICE XTO ENERGY INC	301 DINOSAUR TRAIL ATTN: MATT HAMBY 15948 US HIGHWAY 77	SANTA FE NM 87508 ARDMORE OK 73401	OFFICE OF RECORD OPERATOR	0.000000 100.000000

LAND RECORDS										NMNM105824769
Mer	Twp	Rng	Sec	Survey Type	Survey Number	Subdivision	District / Field Office	County	Mgmt Agency	
23	0250S	0290E	003	Aliquot		S2NE,SE	PECOS DISTRICT OFFICE CARLSBAD FIELD OFFICE	EDDY	BUREAU OF LAND MANAGEMENT, ST	
23	0250S	0290E	003	Lot		1,2	PECOS DISTRICT OFFICE CARLSBAD FIELD OFFICE	EDDY	BUREAU OF LAND MANAGEMENT, ST	
23	0250S	0290E	010	Aliquot		E2	PECOS DISTRICT OFFICE CARLSBAD FIELD OFFICE	EDDY	BUREAU OF LAND MANAGEMENT, ST	
23	0250S	0290E	015	Aliquot		E2	PECOS DISTRICT OFFICE CARLSBAD FIELD OFFICE	EDDY	BUREAU OF LAND MANAGEMENT, ST	

CASE ACTIONS							NMNM105824769
Action Date	Date Filed	Effective Date	Action Name	Action Status	Action Information		
01/01/2023 03/27/2023 06/23/2024	01/01/2023 03/27/2023	01/01/2023	EFFECTIVE DATE AGREEMENT FILED AGRMT PRODUCING	APPROVED/ACCEPTED APPROVED/ACCEPTED APPROVED/ACCEPTED			Production Determination Status: First Production Formation: BONE SPRING Well Name: SHANGHAI ROOSTER 15-3 FED 107H Well Number: 3001553675 First Production Date: 2024-06-23
03/05/2025 03/06/2025	03/27/2023 03/06/2025	01/01/2023 01/01/2023	MAINTAIN CASE LANDS AGREEMENT / PA APPROVED	APPROVED/ACCEPTED APPROVED/ACCEPTED			
04/14/2025	04/14/2025	04/14/2025	NOTIFICATION GIVEN	APPROVED/ACCEPTED			Action Remarks: Royalty Resiliency Act - Preliminary O&G Royalty Allocation Notice Defect Type: Curable Case Action Status Date: 2025-04-14

NO WARRANTY IS MADE BY BLM FOR USE OF THE DATA FOR PURPOSES NOT INTENDED BY BLM  
 HISTORICAL INFORMATION MAY ONLY BE ACCESSIBLE THROUGH THE MLRS WEBSITE.

DEPARTMENT OF THE INTERIOR  
BUREAU OF LAND MANAGEMENT  
CASE RECORDATION  
Serial Register Page

Run Date/Time: 7/3/2025 7:58 AM  
Multiple Serial Numbers Report

ASSOCIATED AGREEMENT OR LEASE (RECAPITULATION TABLE) INFO

NMNM105824769

Lease Serial Number	Lease Legacy Serial Number	Case Disposition	Type	Tract No	Commitment Status	Commitment Status Effective Date	Acres	Allocation Percent
NMNM105445677	NMNM 014778	AUTHORIZED	FEDERAL	01			320.0000	33.354200
NMNM105380632	NMNM 136870	AUTHORIZED	FEDERAL	02			160.0000	16.677100
NMNM105380632	NMNM 136870	AUTHORIZED	FEDERAL	03			160.0000	16.677100
NMNM105367024	NMNM 015302	AUTHORIZED	FEDERAL	04			319.4000	33.291600

NO WARRANTY IS MADE BY BLM FOR USE OF THE DATA FOR PURPOSES NOT INTENDED BY BLM  
HISTORICAL INFORMATION MAY ONLY BE ACCESSIBLE THROUGH THE MLRS WEBSITE.

DEPARTMENT OF THE INTERIOR  
 BUREAU OF LAND MANAGEMENT  
 CASE RECORDATION  
 Serial Register Page

Run Date/Time: 2/4/2026 6:31 AM  
 Multiple Serial Numbers Report

<b>Authority</b> 02-25-1920;041STAT0437;30USC181;MINERAL LEASING ACT OF 1920	<b>Serial Number</b> NMNM105824770
<b>Agreement Acres</b> 959.8000	<b>Participating Area Acres</b> 0.0000
<b>Product Type:</b> 318310 O&G COMMUNITIZATION AGREEMENT	<b>Legacy Serial No</b>
<b>Commodity:</b> Oil & Gas	<b>Case File Jurisdiction:</b>
<b>Case Disposition:</b> AUTHORIZED	-

**CASE DETAILS** NMNM105824770

MLRS Case Ref	C-8416626
Case Name	
Unit Agreement Name	
	Split Estate
	Fed Min Interest
Effective Date	08/12/2025
	Split Estate Acres
	Future Min Interest
	No
Expiration Date	
	Royalty Rate
	Future Min Interest Date
Land Type	Federal-All Rights
	Royalty Rate Other
	Acquired Royalty Interest
Formation Name	Bone Spring
	Approval Date
	Held In a Producing Unit
	No
Parcel Number	
	Sale Date
	Number of Active Wells
Parcel Status	
	Sales Status
	Total Bonus Amount
	0
	Production Determination
	Producing
Related Agreement	
	Tract Number
	Lease Suspended
	No
Application Type	
	Fund Code
	Total Rental Amount

**CASE CUSTOMERS** NMNM105824770

Name & Mailing Address	Interest Relationship	Percent Interest
NEW MEXICO STATE OFFICE XTO ENERGY INC	301 DINOSAUR TRAIL 22777 SPRINGWOOD VILLAGE PKWY	SANTA FE NM 87508 SPRING TX 77389
	OFFICE OF RECORD OPERATOR	0 100

**ACTIVE LAND RECORDS** NMNM105824770

Mer	Twp	Rng	Sec	Survey Type	Survey Number	Subdivision	Land Status	District / Field Office	County	Mgmt Agency
23	0250S	0290E	003	Lot		3,4	Authorization Issued	PECOS DISTRICT OFFICE CARLSBAD FIELD OFFICE	EDDY	BUREAU OF LAND MANAGEMENT
23	0250S	0290E	003	Aliquot		S2NW,SW	Authorization Issued	PECOS DISTRICT OFFICE CARLSBAD FIELD OFFICE	EDDY	BUREAU OF LAND MANAGEMENT
23	0250S	0290E	010	Aliquot		W2	Authorization Issued	PECOS DISTRICT OFFICE CARLSBAD FIELD OFFICE	EDDY	BUREAU OF LAND MANAGEMENT
23	0250S	0290E	015	Aliquot		W2	Authorization Issued	PECOS DISTRICT OFFICE CARLSBAD FIELD OFFICE	EDDY	BUREAU OF LAND MANAGEMENT

**INACTIVE LAND RECORDS** NMNM105824770

Mer	Twp	Rng	Sec	Survey Type	Survey Number	Subdivision	Land Status	District / Field Office	County	Mgmt Agency
-----	-----	-----	-----	-------------	---------------	-------------	-------------	-------------------------	--------	-------------

NO WARRANTY IS MADE BY BLM FOR USE OF THE DATA FOR PURPOSES NOT INTENDED BY BLM  
 HISTORICAL INFORMATION MAY ONLY BE ACCESSIBLE THROUGH THE MLRS WEBSITE.

DEPARTMENT OF THE INTERIOR  
 BUREAU OF LAND MANAGEMENT  
 CASE RECORDATION  
 Serial Register Page

Run Date/Time: 2/4/2026 6:31 AM  
 Multiple Serial Numbers Report

CASE ACTIONS						NMNM105824770
Action Date	Date Filed	Effective Date	Action Name	Action Status	Action Information	
01/01/2023	01/01/2023	01/01/2023	EFFECTIVE DATE	APPROVED/ACCEPTED		
03/27/2023	03/27/2023	01/01/2023	AGREEMENT FILED	APPROVED/ACCEPTED	Case Action Status Date: 2023-04-03	
04/14/2025	04/14/2025	04/14/2025	NOTIFICATION GIVEN	APPROVED/ACCEPTED	Action Remarks: Royalty Resiliency Act - Preliminary O&G Royalty Allocation Notice Defect Type: Curable Case Action Status Date: 2025-04-14	
05/20/2025	03/27/2023	01/01/2023	MAINTAIN CASE LANDS AGRMT PRODUCING	DRAFT APPROVED/ACCEPTED	Action Remarks: Preliminary First Production Production Determination Status: First Production Agreement Serial Number: NMNM105824770 Formation: BONE SPRING Well Name: SHANGHAI ROOSTER 15 3 FED COM 103H Well Number: 3001550045 First Production Date: 2024-02-08	
08/12/2025	08/12/2025	08/12/2025	AGREEMENT / PA APPROVED	APPROVED/ACCEPTED		

ASSOCIATED AGREEMENT OR LEASE (RECAPITULATION TABLE) INFO						NMNM105824770		
Lease Serial Number	Lease Legacy Serial Number	Case Disposition	Type	Tract No	Commitment Status	Commitment Status Effective Date	Acres	Allocation Percent
NMNM105445677	NMNM 014778	AUTHORIZED	FEDERAL	01			320	33.34
NMNM105380632	NMNM 136870	AUTHORIZED	FEDERAL	02			160	16.67
NMNM105380632	NMNM 136870	AUTHORIZED	FEDERAL	03			160	16.67
NMNM105367024	NMNM 015302	AUTHORIZED	FEDERAL	04			319.8	33.32

NO WARRANTY IS MADE BY BLM FOR USE OF THE DATA FOR PURPOSES NOT INTENDED BY BLM  
 HISTORICAL INFORMATION MAY ONLY BE ACCESSIBLE THROUGH THE MLRS WEBSITE.

DEPARTMENT OF THE INTERIOR  
BUREAU OF LAND MANAGEMENT  
CASE RECORDATION

Run Date/Time: 2/4/2026 12:08 PM  
Single Serial Number Report

Serial Register Page  
NMNM105824771

Page 1 of 2

<b>Authority</b>	<b>Total Acres</b>	<b>Serial Number</b>
02-25-1920;041STAT0437;30USC181;MINERAL LEASING ACT OF 1920		NMNM105824771
	<b>Agreement Acres</b>	<b>Participating Area Acres</b>
	640.0000	0.0000
<b>Product Type:</b> 318310 O&G COMMUNITIZATION AGREEMENT	<b>Case File Jurisdiction:</b>	
<b>Commodity:</b> Oil & Gas	-	
<b>Case Disposition:</b> AUTHORIZED		

**CASE DETAILS** NMNM105824771

MLRS Case Ref	C-8416628		
Case Name	WELL SPECIFIC CA- SHANGHAI ROOSER 15-10 108H, 804H, 806H		
Unit Agreement Name			
	<b>Split Estate</b>	<b>Fed Min Interest</b>	
Effective Date	08/19/2025	Split Estate Acres	Future Min Interest No
Expiration Date		Royalty Rate	Future Min Interest Date
Land Type	Federal-All Rights	Royalty Rate Other	Acquired Royalty Interest
Formation Name	Wolfcamp	Approval Date	Held In a Producing Unit No
Parcel Number		Sale Date	Number of Active Wells
Parcel Status		Sales Status	
	Total Bonus Amount	0.00	Production Determination Producing
Related Agreement	Tract Number		Lease Suspended No
Application Type	Fund Code		Total Rental Amount

**CASE CUSTOMERS** NMNM105824771

Name & Mailing Address			Interest Relationship	Percent Interest
NEW MEXICO STATE OFFICE XTO ENERGY INC	301 DINOSAUR TRAIL 22777 SPRINGWOOD VILLAGE PKWY	SANTA FE NM 87508 SPRING TX 77389	OFFICE OF RECORD OPERATOR	0.0000 100.0000

**ACTIVE LAND RECORDS** NMNM105824771

Mer	Twp	Rng	Sec	Survey Type	Survey Number	Subdivision	Land Status	District / Field Office	County	Mgmt Agency
23	0250S	0290E	010	Aliquot		E2	Authorization Issued	PECOS DISTRICT OFFICE CARLSBAD FIELD OFFICE	EDDY	BUREAU OF LAND MANAGEMENT, ST
23	0250S	0290E	015	Aliquot		E2	Authorization Issued	PECOS DISTRICT OFFICE CARLSBAD FIELD OFFICE	EDDY	

**INACTIVE LAND RECORDS** NMNM105824771

Mer	Twp	Rng	Sec	Survey Type	Survey Number	Subdivision	Land Status	District / Field Office	County	Mgmt Agency
-----	-----	-----	-----	-------------	---------------	-------------	-------------	-------------------------	--------	-------------

**CASE ACTIONS** NMNM105824771

Action Date	Date Filed	Effective Date	Action Name	Action Status	Action Information
01/01/2023	01/01/2023	01/01/2023	EFFECTIVE DATE	APPROVED/ACCEPTED	

NO WARRANTY IS MADE BY BLM FOR USE OF THE DATA FOR PURPOSES NOT INTENDED BY BLM  
HISTORICAL INFORMATION MAY ONLY BE ACCESSIBLE THROUGH THE MLRS WEBSITE.

DEPARTMENT OF THE INTERIOR  
 BUREAU OF LAND MANAGEMENT  
 CASE RECORDATION

Run Date/Time: 2/4/2026 12:08 PM  
 Single Serial Number Report

Serial Register Page  
 NMNM105824771

Page 2 of 2

Action Date	Date Filed	Effective Date	Action Name	Action Status	Action Information
03/27/2023	03/27/2023	01/01/2023	AGREEMENT FILED	APPROVED/ACCEPTED	Case Action Status Date: 2023-04-03 Case Action Status Date: 2023-04-03 Action Remarks: Royalty Resiliency Act - Preliminary O&G Royalty Allocation Notice Defect Type: Curable Case Action Status Date: 2025-04-14 Action Remarks: Preliminary First Production Production Determination Status: First Production Formation: Wolfcamp Well Name: Shanghai Rooster 15-10 Federal 806H Well Number: 3001550095 First Production Date: 2024-06-23
03/27/2023	03/27/2023	01/01/2023	MAINTAIN CASE LANDS	APPROVED/ACCEPTED	
04/14/2025	04/14/2025	04/14/2025	NOTIFICATION GIVEN	APPROVED/ACCEPTED	
06/09/2025			AGRMT PRODUCING	APPROVED/ACCEPTED	
08/19/2025	08/19/2025	08/19/2025	AGREEMENT / PA APPROVED	APPROVED/ACCEPTED	

ASSOCIATED AGREEMENT OR LEASE (RECAPITULATION TABLE) INFO

Lease Serial Number	Lease Legacy Serial Number	Case Disposition	Product Name	Type	Tract No	Commitment Status	Commitment Effective Date	Allocation Acres	Allocation Percent
NMNM10544567 7	NMNM 014778	AUTHORIZED	O&G SIMULTANEOUS PUBLIC DOMAIN LEASE	FEDERAL	01			160.0000	25.0000
NMNM10544567 7	NMNM 014778	AUTHORIZED	O&G SIMULTANEOUS PUBLIC DOMAIN LEASE	FEDERAL	02			160.0000	25.0000
NMNM10538063 2	NMNM 136870	AUTHORIZED	O&G SIMULTANEOUS PUBLIC DOMAIN LEASE	FEDERAL	03			160.0000	25.0000
NMNM10538063 2	NMNM 136870	AUTHORIZED	O&G SIMULTANEOUS PUBLIC DOMAIN LEASE	FEDERAL	04			160.0000	25.0000
TOTAL								640.0000	100.0000

NO WARRANTY IS MADE BY BLM FOR USE OF THE DATA FOR PURPOSES NOT INTENDED BY BLM  
 HISTORICAL INFORMATION MAY ONLY BE ACCESSIBLE THROUGH THE MLRS WEBSITE.

DEPARTMENT OF THE INTERIOR  
BUREAU OF LAND MANAGEMENT  
CASE RECORDATION

Run Date/Time: 2/4/2026 12:11 PM  
Single Serial Number Report

Serial Register Page  
NMNM105824772

Page 1 of 2

<b>Authority</b>	<b>Total Acres</b>	<b>Serial Number</b>
02-25-1920;041STAT0437;30USC181;MINERAL LEASING ACT OF 1920		NMNM105824772
	<b>Agreement Acres</b>	<b>Participating Area Acres</b>
	1,919.2000	0.0000
<b>Product Type:</b> 318310 O&G COMMUNITIZATION AGREEMENT	<b>Case File Jurisdiction:</b>	
<b>Commodity:</b> Oil & Gas	-	
<b>Case Disposition:</b> AUTHORIZED		

**CASE DETAILS** NMNM105824772

MLRS Case Ref	C-8416629
Case Name	
Unit Agreement Name	
Effective Date	08/19/2025
Expiration Date	
Land Type	Federal-All Rights
Formation Name	Wolfcamp
Parcel Number	
Parcel Status	
Related Agreement	
Application Type	
Split Estate	
Royalty Rate	
Royalty Rate Other	
Approval Date	
Sale Date	
Sales Status	
Total Bonus Amount	0.00
Tract Number	
Fund Code	
Fed Min Interest	
Future Min Interest	No
Future Min Interest Date	
Acquired Royalty Interest	
Held In a Producing Unit	No
Number of Active Wells	
Production Determination	Producing
Lease Suspended	No
Total Rental Amount	

**CASE CUSTOMERS** NMNM105824772

Name & Mailing Address	Interest Relationship	Percent Interest
NEW MEXICO STATE OFFICE XTO ENERGY INC	301 DINOSAUR TRAIL 22777 SPRINGWOOD VILLAGE PKWY	SANTA FE NM 87508 SPRING TX 77389
	OFFICE OF RECORD OPERATOR	0.0000 100.0000

**ACTIVE LAND RECORDS** NMNM105824772

Mer	Twp	Rng	Sec	Survey Type	Survey Number	Subdivision	Land Status	District / Field Office	County	Mgmt Agency
23	0250S	0290E	003	Aliquot		S2NE,S2NW, SW,SE	Authorization Issued	PECOS DISTRICT OFFICE CARLSBAD FIELD OFFICE	EDDY	ST
23	0250S	0290E	003	Lot		1-4	Authorization Issued	PECOS DISTRICT OFFICE CARLSBAD FIELD OFFICE	EDDY	
23	0250S	0290E	010	Entire Section		ALL	Authorization Issued	PECOS DISTRICT OFFICE CARLSBAD FIELD OFFICE	EDDY	BUREAU OF LAND MANAGEMENT, ST
23	0250S	0290E	015	Entire Section		ALL	Authorization Issued	PECOS DISTRICT OFFICE CARLSBAD FIELD OFFICE	EDDY	BUREAU OF LAND MANAGEMENT

**INACTIVE LAND RECORDS** NMNM105824772

Mer	Twp	Rng	Sec	Survey Type	Survey Number	Subdivision	Land Status	District / Field Office	County	Mgmt Agency
-----	-----	-----	-----	-------------	---------------	-------------	-------------	-------------------------	--------	-------------

NO WARRANTY IS MADE BY BLM FOR USE OF THE DATA FOR PURPOSES NOT INTENDED BY BLM  
HISTORICAL INFORMATION MAY ONLY BE ACCESSIBLE THROUGH THE MLRS WEBSITE.

DEPARTMENT OF THE INTERIOR  
BUREAU OF LAND MANAGEMENT  
CASE RECORDATION

Run Date/Time: 2/4/2026 12:11 PM  
Single Serial Number Report

Serial Register Page  
NMNM105824772

CASE ACTIONS					NMNM105824772
Action Date	Date Filed	Effective Date	Action Name	Action Status	Action Information
01/01/2023	01/01/2023	01/01/2023	EFFECTIVE DATE	APPROVED/ACCEPTED	Case Action Status Date: 2023-04-03 Case Action Status Date: 2023-04-03 Action Remarks: Royalty Resiliency Act - Preliminary O&G Royalty Allocation Notice Defect Type: Curable Case Action Status Date: 2025-04-14 Action Remarks: Preliminary First Production Memo Production Determination Status: First Production Well Name: Shanghai Rooster 15-3 Fed 802H Well Number: 3001550039 First Production Date: 2024-02-08
03/27/2023	03/27/2023	01/01/2023	AGREEMENT FILED	APPROVED/ACCEPTED	
03/27/2023	03/27/2023	01/01/2023	MAINTAIN CASE LANDS	APPROVED/ACCEPTED	
04/14/2025	04/14/2025	04/14/2025	NOTIFICATION GIVEN	APPROVED/ACCEPTED	
07/09/2025			AGRMT PRODUCING	APPROVED/ACCEPTED	
08/19/2025	08/19/2025	08/19/2025	AGREEMENT / PA APPROVED	APPROVED/ACCEPTED	

ASSOCIATED AGREEMENT OR LEASE (RECAPITULATION TABLE) INFO									
Lease Serial Number	Lease Legacy Serial Number	Case Disposition	Product Name	Type	Tract No	Commitment Status	Commitment Effective Date	Acres	Allocation Percent
NMNM10544567 7	NMNM 014778	AUTHORIZED	O&G SIMULTANEOUS PUBLIC DOMAIN LEASE	FEDERAL	01			480.0000	25.0104
NMNM10544567 7	NMNM 014778	AUTHORIZED	O&G SIMULTANEOUS PUBLIC DOMAIN LEASE	FEDERAL	02			160.0000	8.3368
NMNM10538063 2	NMNM 136870	AUTHORIZED	O&G SIMULTANEOUS PUBLIC DOMAIN LEASE	FEDERAL	03			320.0000	16.6736
NMNM10538063 2	NMNM 136870	AUTHORIZED	O&G SIMULTANEOUS PUBLIC DOMAIN LEASE	FEDERAL	04			320.0000	16.6736
NMNM10536702 4	NMNM 015302	AUTHORIZED	O&G SIMULTANEOUS PUBLIC DOMAIN LEASE	FEDERAL	05			639.2000	33.3055
TOTAL								1,919.2000	100.0000

NO WARRANTY IS MADE BY BLM FOR USE OF THE DATA FOR PURPOSES NOT INTENDED BY BLM  
HISTORICAL INFORMATION MAY ONLY BE ACCESSIBLE THROUGH THE MLRS WEBSITE.

DEPARTMENT OF THE INTERIOR  
BUREAU OF LAND MANAGEMENT  
CASE RECORDATION

Run Date/Time: 2/5/2026 13:16 PM  
Single Serial Number Report

Serial Register Page  
NMNM106759406

Page 1 of 2

<b>Authority</b>	<b>Total Acres</b>	<b>Serial Number</b>
02-25-1920;041STAT0437;30USC181;MINERAL LEASING ACT OF 1920		NMNM106759406
	<b>Agreement Acres</b>	<b>Participating Area Acres</b>
	1,920.0000	0.0000
<b>Product Type:</b> 318310 O&G COMMUNITIZATION AGREEMENT	<b>Case File Jurisdiction:</b>	
<b>Commodity:</b> Oil & Gas	New Mexico State Office	
<b>Case Disposition:</b> AUTHORIZED		

**CASE DETAILS** NMNM106759406

<b>MLRS Case Ref</b>	C-14648938		
<b>Case Name</b>			
<b>Unit Agreement Name</b>			
	<b>Split Estate</b>	<b>Fed Min Interest</b>	
<b>Effective Date</b>	03/01/2026	<b>Split Estate Acres</b>	<b>Future Min Interest</b> No
<b>Expiration Date</b>		<b>Royalty Rate</b>	<b>Future Min Interest Date</b>
<b>Land Type</b>	Federal-All Rights	<b>Royalty Rate Other</b>	<b>Acquired Royalty Interest</b>
<b>Formation Name</b>	WOLFCAMP	<b>Approval Date</b>	<b>Held In a Producing Unit</b> No
<b>Parcel Number</b>		<b>Sale Date</b>	<b>Number of Active Wells</b>
<b>Parcel Status</b>		<b>Sales Status</b>	
	<b>Total Bonus Amount</b> 0.00	<b>Production Determination</b>	<b>Non-Producing</b>
<b>Related Agreement</b>	<b>Tract Number</b>	<b>Lease Suspended</b>	No
<b>Application Type</b>	<b>Fund Code</b>	<b>Total Rental Amount</b>	

**CASE CUSTOMERS** NMNM106759406

<b>Name &amp; Mailing Address</b>	<b>Interest Relationship</b>	<b>Percent Interest</b>
XTO HOLDINGS LLC 22777 SPRINGWOODS VILLAGE PKWY SPRING TX 77389	OPERATOR	100.0000

**ACTIVE LAND RECORDS** NMNM106759406

Mer	Twp	Rng	Sec	Survey Type	Survey Number	Subdivision	Land Status	District / Field Office	County	Mgmt Agency
23	0250S	0290E	022	Entire Section		ALL	Authorization Issued	PECOS DISTRICT OFFICE CARLSBAD FIELD OFFICE	EDDY	BUREAU OF LAND MANAGEMENT
23	0250S	0290E	027	Entire Section		ALL	Authorization Issued	PECOS DISTRICT OFFICE CARLSBAD FIELD OFFICE	EDDY	BUREAU OF LAND MANAGEMENT
23	0250S	0290E	034	Entire Section		ALL	Authorization Issued	PECOS DISTRICT OFFICE CARLSBAD FIELD OFFICE	EDDY	BUREAU OF LAND MANAGEMENT

**INACTIVE LAND RECORDS** NMNM106759406

Mer	Twp	Rng	Sec	Survey Type	Survey Number	Subdivision	Land Status	District / Field Office	County	Mgmt Agency
-----	-----	-----	-----	-------------	---------------	-------------	-------------	-------------------------	--------	-------------

**CASE ACTIONS** NMNM106759406

NO WARRANTY IS MADE BY BLM FOR USE OF THE DATA FOR PURPOSES NOT INTENDED BY BLM  
HISTORICAL INFORMATION MAY ONLY BE ACCESSIBLE THROUGH THE MLRS WEBSITE.

DEPARTMENT OF THE INTERIOR  
 BUREAU OF LAND MANAGEMENT  
 CASE RECORDATION

Run Date/Time: 2/5/2026 13:16 PM  
 Single Serial Number Report

Serial Register Page  
 NMNM106759406

Page 2 of 2

Action Date	Date Filed	Effective Date	Action Name	Action Status	Action Information
11/17/2025	09/29/2025	03/01/2026	AGREEMENT FILED	APPROVED/ACCEPTED	
11/17/2025	09/29/2025	03/01/2026	MAINTAIN CASE LANDS	APPROVED/ACCEPTED	
12/29/2025	12/29/2025	03/01/2026	AGREEMENT / PA APPROVED	APPROVED/ACCEPTED	
03/01/2026	03/01/2026	03/01/2026	EFFECTIVE DATE	APPROVED/ACCEPTED	

ASSOCIATED AGREEMENT OR LEASE (RECAPITULATION TABLE) INFO

Lease Serial Number	Lease Legacy Serial Number	Case Disposition	Product Name	Type	Tract No	Commitment Status	Commitment Status Effective Date	Acres	Allocation Percent
NMNM10544567	NMNM 014778	AUTHORIZED	O&G SIMULTANEOUS PUBLIC DOMAIN LEASE	FEDERAL	1			320.0000	16.6667
NMNM10544567	NMNM 014778	AUTHORIZED	O&G SIMULTANEOUS PUBLIC DOMAIN LEASE	FEDERAL	2			320.0000	16.6667
NMNM105467440	NMNM 100554	AUTHORIZED	O&G COMPETITIVE PUBLIC DOMAIN LEASE POST 1987	FEDERAL	3			960.0000	50.0000
NMNM105544556	NMNM 110352	AUTHORIZED	O&G COMPETITIVE PUBLIC DOMAIN LEASE POST 1987	FEDERAL	4			320.0000	16.6667
TOTAL								1,920.0000	100.0000

NO WARRANTY IS MADE BY BLM FOR USE OF THE DATA FOR PURPOSES NOT INTENDED BY BLM  
 HISTORICAL INFORMATION MAY ONLY BE ACCESSIBLE THROUGH THE MLRS WEBSITE.

DEPARTMENT OF THE INTERIOR  
BUREAU OF LAND MANAGEMENT  
CASE RECORDATION

Run Date/Time: 2/5/2026 13:21 PM  
Single Serial Number Report

Serial Register Page  
NMNM106759573

Page 1 of 2

<b>Authority</b>	<b>Total Acres</b>	<b>Serial Number</b>
02-25-1920;041STAT0437;30USC181;MINERAL LEASING ACT OF 1920		NMNM106759573
	<b>Agreement Acres</b>	<b>Participating Area Acres</b>
	960.0000	0.0000
		<b>Legacy Serial No</b>

Product Type: 318310 O&G COMMUNITIZATION AGREEMENT  
Commodity: Oil & Gas  
Case Disposition: AUTHORIZED

Case File Jurisdiction:  
New Mexico State Office

**CASE DETAILS** NMNM106759573

MLRS Case Ref	C-14649116
Case Name	
Unit Agreement Name	
Effective Date	03/01/2026
Expiration Date	
Land Type	Federal-All Rights
Formation Name	BONE SPRING
Parcel Number	
Parcel Status	
Related Agreement	
Application Type	
Split Estate	
Royalty Rate	
Royalty Rate Other	
Approval Date	
Sale Date	
Sales Status	
Total Bonus Amount	0.00
Tract Number	
Fund Code	
Fed Min Interest	
Future Min Interest	No
Future Min Interest Date	
Acquired Royalty Interest	
Held In a Producing Unit	No
Number of Active Wells	
Production Determination	Non-Producing
Lease Suspended	No
Total Rental Amount	

**CASE CUSTOMERS** NMNM106759573

Name & Mailing Address	Interest Relationship	Percent Interest
XTO ENERGY INC 22777 SPRINGWOOD VILLAGE PKWY SPRING TX 77389	OPERATOR	100.0000

**ACTIVE LAND RECORDS** NMNM106759573

Mer	Twp	Rng	Sec	Survey Type	Survey Number	Subdivision	Land Status	District / Field Office	County	Mgmt Agency
23	0250S	0290E	022	Aliquot		E2	Authorization Issued	PECOS DISTRICT OFFICE CARLSBAD FIELD OFFICE	EDDY	BUREAU OF LAND MANAGEMENT
23	0250S	0290E	027	Aliquot		E2	Authorization Issued	PECOS DISTRICT OFFICE CARLSBAD FIELD OFFICE	EDDY	BUREAU OF LAND MANAGEMENT
23	0250S	0290E	034	Aliquot		E2	Authorization Issued	PECOS DISTRICT OFFICE CARLSBAD FIELD OFFICE	EDDY	BUREAU OF LAND MANAGEMENT

**INACTIVE LAND RECORDS** NMNM106759573

Mer	Twp	Rng	Sec	Survey Type	Survey Number	Subdivision	Land Status	District / Field Office	County	Mgmt Agency
-----	-----	-----	-----	-------------	---------------	-------------	-------------	-------------------------	--------	-------------

**CASE ACTIONS** NMNM106759573

NO WARRANTY IS MADE BY BLM FOR USE OF THE DATA FOR PURPOSES NOT INTENDED BY BLM  
HISTORICAL INFORMATION MAY ONLY BE ACCESSIBLE THROUGH THE MLRS WEBSITE.

DEPARTMENT OF THE INTERIOR  
 BUREAU OF LAND MANAGEMENT  
 CASE RECORDATION

Run Date/Time: 2/5/2026 13:21 PM  
 Single Serial Number Report

Serial Register Page  
 NMNM106759573

Page 2 of 2

Action Date	Date Filed	Effective Date	Action Name	Action Status	Action Information
11/17/2025	09/29/2025	03/01/2026	AGREEMENT FILED	APPROVED/ACCEPTED	
11/17/2025	09/29/2025	03/01/2026	MAINTAIN CASE LANDS	APPROVED/ACCEPTED	
12/29/2025	12/29/2025	03/01/2026	AGREEMENT / PA APPROVED	APPROVED/ACCEPTED	
03/01/2026	03/01/2026	03/01/2026	EFFECTIVE DATE	APPROVED/ACCEPTED	

ASSOCIATED AGREEMENT OR LEASE (RECAPITULATION TABLE) INFO

Lease Serial Number	Lease Legacy Serial Number	Case Disposition	Product Name	Type	Tract No	Commitment Status	Commitment Status Effective Date	Acres	Allocation Percent
NMNM10544567	NMNM 014778	AUTHORIZED	O&G SIMULTANEOUS PUBLIC DOMAIN LEASE	FEDERAL	1			160.0000	16.6667
NMNM10544567	NMNM 014778	AUTHORIZED	O&G SIMULTANEOUS PUBLIC DOMAIN LEASE	FEDERAL	2			160.0000	16.6667
NMNM105467440	NMNM 100554	AUTHORIZED	O&G COMPETITIVE PUBLIC DOMAIN LEASE POST 1987	FEDERAL	3			320.0000	33.3333
NMNM105544556	NMNM 110352	AUTHORIZED	O&G COMPETITIVE PUBLIC DOMAIN LEASE POST 1987	FEDERAL	4			320.0000	33.3333
							TOTAL	960.0000	100.0000

NO WARRANTY IS MADE BY BLM FOR USE OF THE DATA FOR PURPOSES NOT INTENDED BY BLM  
 HISTORICAL INFORMATION MAY ONLY BE ACCESSIBLE THROUGH THE MLRS WEBSITE.

DEPARTMENT OF THE INTERIOR  
BUREAU OF LAND MANAGEMENT  
CASE RECORDATION

Run Date/Time: 2/5/2026 13:18 PM  
Single Serial Number Report

Serial Register Page  
NMNM106759584

Page 1 of 2

<b>Authority</b>	<b>Total Acres</b>	<b>Serial Number</b>
02-25-1920;041STAT0437;30USC181;MINERAL LEASING ACT OF 1920		NMNM106759584
	<b>Agreement Acres</b>	<b>Participating Area Acres</b>
	960.0000	0.0000
<b>Product Type:</b> 318310 O&G COMMUNITIZATION AGREEMENT	<b>Case File Jurisdiction:</b>	
<b>Commodity:</b> Oil & Gas	New Mexico State Office	
<b>Case Disposition:</b> AUTHORIZED		

**CASE DETAILS** NMNM106759584

MLRS Case Ref	C-14649127		
Case Name			
Unit Agreement Name			
	<b>Split Estate</b>	<b>Fed Min Interest</b>	
Effective Date	03/01/2026	Split Estate Acres	Future Min Interest
Expiration Date		Royalty Rate	Future Min Interest Date
Land Type	Federal-All Rights	Royalty Rate Other	Acquired Royalty Interest
Formation Name	BONE SPRING	Approval Date	Held In a Producing Unit
Parcel Number		Sale Date	Number of Active Wells
Parcel Status		Sales Status	
	Total Bonus Amount	0.00	Production Determination
Related Agreement	Tract Number		Non-Producing
Application Type	Fund Code		Lease Suspended
			Total Rental Amount

**CASE CUSTOMERS** NMNM106759584

Name & Mailing Address	Interest Relationship	Percent Interest
XTO HOLDINGS LLC 22777 SPRINGWOODS VILLAGE PKWY SPRING TX 77389	OPERATOR	100.0000

**ACTIVE LAND RECORDS** NMNM106759584

Mer	Twp	Rng	Sec	Survey Type	Survey Number	Subdivision	Land Status	District / Field Office	County	Mgmt Agency
23	0250S	0290E	022	Aliquot		W2	Authorization Issued	PECOS DISTRICT OFFICE CARLSBAD FIELD OFFICE	EDDY	BUREAU OF LAND MANAGEMENT
23	0250S	0290E	027	Aliquot		W2	Authorization Issued	PECOS DISTRICT OFFICE CARLSBAD FIELD OFFICE	EDDY	BUREAU OF LAND MANAGEMENT
23	0250S	0290E	034	Aliquot		W2	Authorization Issued	PECOS DISTRICT OFFICE CARLSBAD FIELD OFFICE	EDDY	BUREAU OF LAND MANAGEMENT

**INACTIVE LAND RECORDS** NMNM106759584

Mer	Twp	Rng	Sec	Survey Type	Survey Number	Subdivision	Land Status	District / Field Office	County	Mgmt Agency
-----	-----	-----	-----	-------------	---------------	-------------	-------------	-------------------------	--------	-------------

**CASE ACTIONS** NMNM106759584

NO WARRANTY IS MADE BY BLM FOR USE OF THE DATA FOR PURPOSES NOT INTENDED BY BLM  
HISTORICAL INFORMATION MAY ONLY BE ACCESSIBLE THROUGH THE MLRS WEBSITE.

DEPARTMENT OF THE INTERIOR  
 BUREAU OF LAND MANAGEMENT  
 CASE RECORDATION

Run Date/Time: 2/5/2026 13:18 PM  
 Single Serial Number Report

Serial Register Page  
 NMNM106759584

Page 2 of 2

Action Date	Date Filed	Effective Date	Action Name	Action Status	Action Information
11/17/2025	09/29/2025	03/01/2026	AGREEMENT FILED	APPROVED/ACCEPTED	
11/17/2025	09/29/2025	03/01/2026	MAINTAIN CASE LANDS	APPROVED/ACCEPTED	
12/29/2025	12/29/2025	03/01/2026	AGREEMENT / PA APPROVED	APPROVED/ACCEPTED	
03/01/2026	03/01/2026	03/01/2026	EFFECTIVE DATE	APPROVED/ACCEPTED	

ASSOCIATED AGREEMENT OR LEASE (RECAPITULATION TABLE) INFO

Lease Serial Number	Lease Legacy Serial Number	Case Disposition	Product Name	Type	Tract No	Commitment Status	Commitment Status Effective Date	Acres	Allocation Percent
NMNM10544567	NMNM 014778	AUTHORIZED	O&G SIMULTANEOUS PUBLIC DOMAIN LEASE	FEDERAL	1			160.0000	16.6667
NMNM10544567	NMNM 014778	AUTHORIZED	O&G SIMULTANEOUS PUBLIC DOMAIN LEASE	FEDERAL	2			160.0000	16.6667
NMNM10546744	NMNM 100554	AUTHORIZED	O&G COMPETITIVE PUBLIC DOMAIN LEASE POST 1987	FEDERAL	3			640.0000	66.6667
							TOTAL	960.0000	100.0000

NO WARRANTY IS MADE BY BLM FOR USE OF THE DATA FOR PURPOSES NOT INTENDED BY BLM  
 HISTORICAL INFORMATION MAY ONLY BE ACCESSIBLE THROUGH THE MLRS WEBSITE.



February 25, 2026

**CERTIFIED MAIL**  
**RETURN RECEIPT REQUESTED**

TO: ALL AFFECTED PARTIES

**Re: Application of XTO Energy, Inc. for administrative approval to amend PLC-928 and for administrative approval to surface commingle (pool and lease) and for off-lease measurement and off-lease storage of oil and gas production from the spacing units comprised of Sections 3, 10, 15, 22, 27, 34, Township 25 South, Range 29 East, NMPM, Eddy County, New Mexico (the "Lands")**

To Whom It May Concern:

Enclosed is a copy of the above-referenced application, which was filed with the New Mexico Oil Conservation Division on this date. Any objection to this application must be filed in writing within twenty (20) days from the date this application is received by the Division's Santa Fe office located at 1220 South St. Francis Drive, Santa Fe, New Mexico, 87505. If no objection is received within this twenty-day period, this application may be approved administratively by the Division.

If you have any questions about this application, please contact the following:

Russell Young  
(832) 302-5430  
Russell.young@exxonmobil.com

Sincerely,

*Russell Young*

Russell Young  
New Mexico Commingle Manager  
Unconventional, Upstream

XTO Permian Operating, LLC.  
3617 North Big Spring  
Midland, TX 79707

CC22 & 15 - POSTAL DELIVERY LIST				
RECEIPT #	NAME	ADDRESS	ADDRESS 2	DATE SENT:
94148149023689579343 09	Bureau of Land Management - Attn: Jonathan Shepard	301 Dinosaur Trail	Santa Fe NM 87508	2.26.26
94148149023689579343 16	Bureau of Land Management	620 E. Greene St.	Carlsbad NM 88220	2.26.26
94148149023689579343 23	ALLDALE MINERALS III LP	2100 ROSS AVENUE SUITE 1870	DALLAS TX 75201	2.26.26
94148149023689579343 30	ARD OIL LTD	PO BOX 101027	FORT WORTH TX 76185	2.26.26
94148149023689579343 47	Ard Oil, Ltd.	222 W. 4th St., Suite PH5	Fort Worth TX 75202	2.26.26
94148149023689579343 54	B F ALBRITTON LLC	PO BOX 266	GRAHAM TX 76450	2.26.26
94148149023689579343 61	B. F. Albritton, LLC	1012 Normandy Dr.	Graham TX 76450	2.26.26
94148149023689579343 78	Bank of America N.A., Trustee of the Delmar Hudson Lewis Living Trust	P.O. Box 2546	Fort Worth TX 76113	2.26.26
94148149023689579343 85	Bank of America N.A., Trustee of the Delmar Hudson Lewis Living Trust	901 Main Street, Suite 100	Dallas TX 75202	2.26.26
94148149023689579343 92	BARRY R GAGER	3600 WINNEBAGO DR	SEDALIA CO 80135	2.26.26
94148149023689579344 08	BETTIS BROTHERS LP	400 W WALL ST STE 200	MIDLAND TX 79701	2.26.26
94148149023689579344 15	BJ AND RACHEL HONEYMAN LIV TR	26 MEADOW BROOK PLACE	THE WOODLANDS TX 77382	2.26.26
94148149023689579344 22	BLASCO LLC	6235 SAVANNAH WAY	COLORADO SPRINGS CO 80919	2.26.26
94148149023689579344 39	BLUE STAR ROYALTY LLC	PO BOX 470249	FORT WORTH TX 76147	2.26.26
94148149023689579344 46	Blue Star Royalty, LLC	3233 Preston Hollow Rd.	Fort Worth TX 76109	2.26.26
94148149023689579344 53	Blue Star Royalty, LLC	777 Main St.	Fort Worth TX 76102	2.26.26
94148149023689579344 60	BOLE RESOURCES LLC	PO BOX 1116	WILLISTON ND 58801	2.26.26
94148149023689579344 67	BRENT JEREMY HONEYMAN CHILDS TRUST	26 MEADOW BROOK PL	THE WOODLAND TX 77382	2.26.26
94148149023689579344 84	BURLINGTON RESOURCES OIL AND GAS	PO BOX 22295 NETWORK PL	CHICAGO IL 60673	2.26.26
94148149023689579344 91	CHAD BARBE	PO BOX 2107	ROSWELL NM 88202	2.26.26
94148149023689579345 07	Chevron U.S.A. Inc.	1400 Smith Street	Houston TX 77002	2.26.26
94148149023689579345 14	DELMAR HUDSON LEWIS LIV TRUST	PO BOX 840738	DALLAS TX 75284	2.26.26
94148149023689579345 21	Devon Energy Production Company, LP	333 West Sheridan Avenue	Oklahoma City OK 73102	2.26.26
UNKNOWN	<b>DORIS HELEN WITT REVOCABLE</b>	<b>UNKNOWN</b>	<b>UNKNOWN DE 19801</b>	2.26.26
94148149023689579345 45	DOUGLAS S IZMIRIAN &	2716 S SIMMS WAY	LAKEWOOD CO 80228	2.26.26
94148149023689579345 52	E. Bruce Street, Jr., Trustee of the VOS 2012 Irrevocable Trust	P.O. Box 1110	Graham TX 76450	2.26.26
94148149023689579345 69	FORTIS MINERALS II LLC	PO BOX 736059	DALLAS TX 75373	2.26.26
94148149023689579345 76	Fortis Minerals II, LLC	3230 Camp Bowie Blvd., Suite 300	Fort Worth TX 76107	2.26.26
94148149023689579345 83	Fortis Minerals II, LLC	2821 W. 7th St., Suite 500	Fort Worth TX 76107	2.26.26
94148149023689579345 90	Frost Bank, Trustee of the Josephine T. Hudson Testamentary Trust FBO J. Terrell Ard	P.O. Box 1600	San Antonio TX 78296	2.26.26
94148149023689579346 06	Frost Bank, Trustee of the Josephine T. Hudson Testamentary Trust FBO J. Terrell Ard	640 Taylor Street	Fort Worth TX 76102	2.26.26
94148149023689579346 13	G E ROGERS LLC	PO BOX 1424	GRAHAM TX 76450	2.26.26
94148149023689579346 20	G. E. Rogers, LLC	1510 Mimosa Cir	Graham TX 76450	2.26.26
94148149023689579346 37	H M BETTIS INC	BOX 1240	GRAHAM TX 76450	2.26.26
94148149023689579346 44	H. M. Bettis, Inc.	505 5th St.	Graham TX 76450	2.26.26
94148149023689579346 51	Hayes Land & Production, LP	P.O. Box 50530	Austin TX 78763	2.26.26
94148149023689579346 68	HAYES LAND LP	PO BOX 51510	MIDLAND TX 79710	2.26.26
94148149023689579346 75	Hayes Land, LP	P.O. Box 51407	Midland TX 79710	2.26.26
94148149023689579346 82	HONEYMAN INVESTMENT HOLDINGS LP	2890 FOREST DR	CELINA TX 75009	2.26.26
94148149023689579346 99	JAN C DOTSON ICE	PO BOX 7366	COVINGTON WA 98042	2.26.26
94148149023689579347 05	JAVELINA PRTRNS	616 TEXAS ST	FORT WORTH TX 76102	2.26.26
94148149023689579347 12	JEANETTE PROBANDT TR	2501 TAMARIND DR	MIDLAND TX 79705	2.26.26
94148149023689579347 29	John D. Swallow and Julia Joplin Swallow, Co-Trustees of the Jeanette Probandt Trust	P.O. Box 5575	Midland TX 79704	2.26.26
94148149023689579347 36	John D. Swallow and Julia Joplin Swallow, Co-Trustees of the Jeanette Probandt Trust	107 Baurenhof CT	Fredericksburg TX 78624	2.26.26
94148149023689579347 43	John D. Swallow and Julia Joplin Swallow, Co-Trustees of the Jeanette Probandt Trust	1400 Bedford Dr.	Midland TX 79701	2.26.26
94148149023689579347 50	JOSEPHINE T HUDSON TEST TR	PO BOX 1600	SAN ANTONIO TX 78296	2.26.26
94148149023689579347 67	KIRK AND SWEENEY LTD CO	PO BOX 699	ROSWELL NM 88202	2.26.26
94148149023689579347 74	KT ENERGY LLC	PO BOX 727	SPEARFISH SD 57783	2.26.26
94148149023689579347 81	LAURA AND JOHN ARNOLD FOUNDATION	1717 WEST LOOP SOUTH SUITE 180	HOUSTON TX 77027	2.26.26
94148149023689579347 98	LESLIE E OPPERMANN AND	1505 NEELY AVE	MIDLAND TX 79705	2.26.26
94148149023689579348 04	Lindy's Living Trust	215 W. Bandera Road, Suite 114-620	Boerne TX 78006	2.26.26
94148149023689579348 11	MARC LILLEY	19008 N 98TH WAY	SCOTTSDALE AZ 85255	2.26.26
94148149023689579348 28	MARTHA E MARTIN	PO BOX 10	GRAHAM TX 76450	2.26.26
94148149023689579348 35	Martha E. Martin	3279 Lavilla Rd.	Graham TX 76450	2.26.26
94148149023689579348 42	MEL ENERGY INC	4721 KITES LN	BISMARCK ND 58503	2.26.26
94148149023689579348 59	Mewbourne Oil Company	P.O. Box 7698	Tyler TX 75711	2.26.26
94148149023689579348 66	Mewbourne Oil Company	704 County Rd. 1143	Tyler TX 75704	2.26.26
94148149023689579348 73	MOTOWI LLC	PO BOX 13128	LAS CRUCES NM 88013	2.26.26
94148149023689579348 80	MSH FAM REAL EST PRTRNSP II LLC	4143 MAPLE AVE SUITE 500	DALLAS TX 75219	2.26.26
94148149023689579348 97	MW OIL INVESTMENT COMPANY INC	PO BOX 13128	LAS CRUCES NM 88013	2.26.26
94148149023689579349 03	Norman D. Stovall, Jr. Children's Trust for Michael E. Stovall	P.O. Box 10	Graham TX 76450	2.26.26
94148149023689579349 10	Norman D. Stovall, Jr. Children's Trust for Michael E. Stovall	200 Elm Creek Ln.	Graham TX 76450	2.26.26
94148149023689579349 27	Norman D. Stovall, Jr. Children's Trust for Norman D. Stovall, III	803 4th St.	Graham TX 76450	2.26.26
94148149023689579349 34	OAK VALLEY MINERAL AND LAND LP	PO BOX 50820	MIDLAND TX 79710	2.26.26
94148149023689579349 41	OUTDOOR ENTOURAGE INC	912 ALBERTA AVE	BISMARCK ND 58503	2.26.26
94148149023689579349 58	OXY USA INC	PO BOX 841803	DALLAS TX 75284	2.26.26
94148149023689579349 65	Oxy USA, Inc.	5 Greenway Plaza, Suite 110	Houston TX 77046	2.26.26
94148149023689579349 72	Pamela J. Miller, Trustee of the Miller Family Revocable Trust	8408 NW 66th Street	Oklahoma City OK 73132	2.26.26

94148149023689579349 89	PAMELA JEAN MILLER	13522 DEMETER	UNIVERSAL CITY TX 78148	2.26.26
94148149023689579349 96	PEGASUS RESOURCES LLC	PO BOX 733980	DALLAS TX 75373	2.26.26
94148149023689579350 09	Pegasus Resources NM, LLC	P.O. Box 470698	Fort Worth TX 76147	2.26.26
94148149023689579350 16	Pegasus Resources NM, LLC	2821 W. 7th St., Suite 500	Fort Worth TX 76107	2.26.26
94148149023689579350 23	Pegasus Resources NM, LLC	3230 Camp Bowie Blvd., Suite 300	Fort Worth TX 76107	2.26.26
94148149023689579350 30	POST OAK CROWN MINERALS LLC	34 S WYNDEN DRIVE SUITE 210	HOUSTON TX 77056	2.26.26
94148149023689579350 47	POST OAK MAVROS II LLC	34 S WYNDEN DRIVE SUITE 210	HOUSTON TX 77056	2.26.26
94148149023689579350 54	Rio Brazos Mineral Company, LLC	P.O. Box 2017	Graham TX 76450	2.26.26
94148149023689579350 61	Rio Brazos Mineral Company, LLC	3057 Old Bunger Rd.	Graham TX 76450	2.26.26
94148149023689579350 78	ROBERT E ECKELS	PO BOX 1093	CEDAREDGE CO 81413	2.26.26
94148149023689579350 85	Robert Steven Noah	2393 Heinen Road	Floresville TX 78114	2.26.26
94148149023689579350 92	S AND E ROYALTY LLC	8470 WEST 4TH AVE	LAKEWOOD CO 80226	2.26.26
94148149023689579351 08	SITIO PERMIAN LP	1401 LAWRENCE ST STE 1750	DENVER CO 80202	2.26.26
94148149023689579351 15	SMP PATRIOT MINERAL HOLDINGS LLC	4143 MAPLE AVE SUITE 500	DALLAS TX 75219	2.26.26
94148149023689579351 22	SMP SIDECAR TITAN	4143 MAPLE AVENUE STE 500	DALLAS TX 75219	2.26.26
94148149023689579351 39	SMP Sidecar Titan Mineral Holdings, LP	4143 Maple Avenue, Suite 500	Dallas TX 75219	2.26.26
94148149023689579351 46	SMP TITAN FLEX LP	4143 MAPLE AVE SUITE 500	DALLAS TX 75219	2.26.26
94148149023689579351 53	SMP TITAN MINERAL	4143 MAPLE AVENUE STE 500	DALLAS TX 75219	2.26.26
94148149023689579351 60	SONIC MINERALS LP	PO BOX 1240	GRAHAM TX 76450	2.26.26
94148149023689579351 77	Sonic Minerals, LP	505 5th St.	Graham TX 76450	2.26.26
94148149023689579351 84	SORTIDA RESOURCES LLC	PO BOX 50820	MIDLAND TX 79710	2.26.26
94148149023689579351 91	SPINNAKER INVESTMENTS LP	PO BOX 3488	MIDLAND TX 79702	2.26.26
94148149023689579352 07	Stovall Investments, Inc.	P.O. Box 10	Graham TX 76450	2.26.26
94148149023689579352 14	Strudel Royalties LLC	616 Texas Street	Fort Worth TX 76102	2.26.26
94148149023689579352 21	T BAR OIL AND GAS LTD	PO BOX 247	CRESTED BUTTE CO 81224	2.26.26
94148149023689579352 38	T C ENERGY LLC	PO BOX 1461	GRAHAM TX 76450	2.26.26
94148149023689579352 45	T. C. Energy, LLC	1446 Brazos St.	Graham TX 76450	2.26.26
94148149023689579352 52	TD MINERALS LLC	8111 WESTCHESTER STE 900	DALLAS TX 75225	2.26.26
94148149023689579352 69	TD Minerals, LLC	1999 Bryan St., Suite 900	Dallas TX 75201	2.26.26
94148149023689579352 76	The Allar Company	P.O. Box 1567	Graham TX 76450	2.26.26
94148149023689579352 83	The Allar Company	P.O. Box 630	Graham TX 76450	2.26.26
94148149023689579352 90	The Allar Company	735 Elm St.	Graham TX 76450	2.26.26
94148149023689579353 06	VOS 2012 IRREV TR	901 4TH STREET	GRAHAM TX 76450	2.26.26
94148149023689579353 13	WILLIAM N HEISS PROFIT SHARING	PO BOX 2680	CASPER WY 82602	2.26.26
94148149023689579353 20	Zorro Partners, Ltd.	616 Texas Street	Fort Worth TX 76102	2.26.26

Help



# Product Tracking & Reporting

Home

Search

Reports

Manual Entry

Rates/  
Commitments

PTR / EDW

Customer  
Information

May 11, 2026

## USPS Tracking Intranet

### Delivery Signature and Address





- 1. Do not share information from this site outside of USPS. It is intended for USPS employee use only.
- 2. Employees may see some items with only event MT in the tracking record. This is an indication that the tracking number was part of problem where the USPS Label Creation API created the same label number multiple times. This led to a confusing tracking experience, so tracking has been suppressed. Reference this ticket for more info: INC000010539853.

Tracking Number: 9414 8149 0236 8957 9343 09

This item was delivered on 03/02/2026 at 13:32:00

[< Return to Tracking Number View](#)

BUREAU OF LAND MANAGEMENT  
 ATTN: JONATHAN SHEPARD

Signature	
Address	

Enter up to 35 items separated by commas.

Select Search Type:

Quick Search ▼

Submit

Product Tracking & Reporting, All Rights Reserved  
Version: 26.2.1-9f61da1e

[Help](#)



# Product Tracking & Reporting

[Home](#)

[Search](#)

[Reports](#)

[Manual Entry](#)

[Rates/  
Commitments](#)

[PTR / EDW](#)

[Customer  
Information](#)

May 11, 2026

## USPS Tracking Intranet

### Delivery Signature and Address




1. Do not share information from this site outside of USPS. It is intended for USPS employee use only.
2. Employees may see some items with only event MT in the tracking record. This is an indication that the tracking number was part of problem where the USPS Label Creation API created the same label number multiple times. This led to a confusing tracking experience, so tracking has been suppressed. Reference this ticket for more info: INC000010539853.

Tracking Number: 9414 8149 0236 8957 9343 16

This item was delivered on 03/02/2026 at 12:30:00

BUREAU OF LAND  
MANAGEMENT

[< Return to Tracking Number View](#)

Signature	
Address	<p><b>620 E GREENE ST, CARLSBAD, NM 88220</b></p>

Enter up to 35 items separated by commas.

Select Search Type:

Quick Search



Submit

Product Tracking & Reporting, All Rights Reserved

Version: 26.2.1-9f61da1e

Help



# Product Tracking & Reporting

Home

Search

Reports

Manual Entry

Rates/  
Commitments

PTR / EDW

Customer  
Information

May 11, 2026

## USPS Tracking Intranet

### Delivery Signature and Address






- 1. Do not share information from this site outside of USPS. It is intended for USPS employee use only.
- 2. Employees may see some items with only event MT in the tracking record. This is an indication that the tracking number was part of problem where the USPS Label Creation API created the same label number multiple times. This led to a confusing tracking experience, so tracking has been suppressed. Reference this ticket for more info: INC000010539853.

Tracking Number: 9414 8149 0236 8957 9343 23

This item was delivered on 04/09/2026 at 09:08:00

ALLSTATE  
MINERALS III LP

[< Return to Tracking Number View](#)

Signature	
	
Address	

Enter up to 35 items separated by commas.

Select Search Type:

Quick Search



Submit

Product Tracking & Reporting, All Rights Reserved

Version: 26.2.1-9f61da1e

Help



# Product Tracking & Reporting

Home

Search

Reports

Manual Entry

Rates/  
Commitments

PTR / EDW

Customer  
Information

May 11, 2026

## USPS Tracking Intranet

### Delivery Signature and Address




- 1. Do not share information from this site outside of USPS. It is intended for USPS employee use only.
- 2. Employees may see some items with only event MT in the tracking record. This is an indication that the tracking number was part of problem where the USPS Label Creation API created the same label number multiple times. This led to a confusing tracking experience, so tracking has been suppressed. Reference this ticket for more info: INC000010539853.

Imaging Number: 03/03/2026 10:56:00

ARD OIL, LTD

This item was delivered on 03/03/2026 at 10:56:00

[< Return to Tracking Number View](#)



Enter up to 35 items separated by commas.

Select Search Type:

Quick Search



Submit

Product Tracking & Reporting, All Rights Reserved

Version: 26.2.1-9f61da1e

Help



# Product Tracking & Reporting

Home

Search

Reports

Manual Entry

Rates/  
Commitments

PTR / EDW

Customer  
Information

May 11, 2026

## USPS Tracking Intranet

### Delivery Signature and Address



- 1. Do not share information from this site outside of USPS. It is intended for USPS employee use only.
- 2. Employees may see some items with only event MT in the tracking record. This is an indication that the tracking number was part of problem where the USPS Label Creation API created the same label number multiple times. This led to a confusing tracking experience, so tracking has been suppressed. Reference this ticket for more info: INC000010539853.

Tracking Number: 9414 8149 0236 8957 9343 47

ARD OIL, LTD

This item was delivered on 03/17/2026 at 09:35:00

[< Return to Tracking Number View](#)

Delivery Section					
Signature	<table border="1"> <tr> <td>Signature</td> <td>X Sarah Leyva</td> </tr> <tr> <td>Printed Name</td> <td>Sarah Leyva</td> </tr> </table>	Signature	X Sarah Leyva	Printed Name	Sarah Leyva
Signature	X Sarah Leyva				
Printed Name	Sarah Leyva				
Address	<table border="1"> <tr> <td>Delivery Address</td> <td>3617 N Big Spring</td> </tr> </table>	Delivery Address	3617 N Big Spring		
Delivery Address	3617 N Big Spring				

Enter up to 35 items separated by commas.

Select Search Type: Quick Search

Product Tracking & Reporting, All Rights Reserved  
Version: 26.2.1-9f61da1e

[Help](#)



# Product Tracking & Reporting

[Home](#)

[Search](#)

[Reports](#)

[Manual Entry](#)

[Rates/  
Commitments](#)

[PTR / EDW](#)

[Customer  
Information](#)

May 11, 2026

## USPS Tracking Intranet

### Delivery Signature and Address




1. Do not share information from this site outside of USPS. It is intended for USPS employee use only.
2. Employees may see some items with only event MT in the tracking record. This is an indication that the tracking number was part of problem where the USPS Label Creation API created the same label number multiple times. This led to a confusing tracking experience, so tracking has been suppressed. Reference this ticket for more info: INC000010539853.

Tracking Number: 9414 8149 0236 8957 9343 54

This item was delivered on 03/03/2026 at 13:45:00

**B F  
ALBRITTON LLC**

[< Return to Tracking Number View](#)

Signature	
Address	<p><b>PO BOX 266</b></p> <p><b>GRAHAM, TX 76450-0266</b></p>

Enter up to 35 items separated by commas.

Select Search Type:

Quick Search ▼

Submit

Product Tracking & Reporting, All Rights Reserved  
Version: 26.2.1-9f61da1e

Help



# Product Tracking & Reporting

Home

Search

Reports

Manual Entry

Rates/  
Commitments

PTR / EDW

Customer  
Information

May 11, 2026

## USPS Tracking Intranet

### Delivery Signature and Address



- 1. Do not share information from this site outside of USPS. It is intended for USPS employee use only.
- 2. Employees may see some items with only event MT in the tracking record. This is an indication that the tracking number was part of problem where the USPS Label Creation API created the same label number multiple times. This led to a confusing tracking experience, so tracking has been suppressed. Reference this ticket for more info: INC000010539853.

Tracking Number: 9414 8149 0236 8957 9343 61

This item was delivered on 03/04/2026 at 15:59:00

[Return to Tracking Number View](#)

*B. F.  
ALBRITTON LLC*

Signature	
Address	<p><b>1012 NORMANDY D </b></p> <p><b>GRAHAM, TX 76450-4324</b></p>

Enter up to 35 items separated by commas.

Select Search Type:

Quick Search



Submit

Product Tracking & Reporting, All Rights Reserved  
Version: 26.2.1-9f61da1e

Help



# Product Tracking & Reporting

Home

Search

Reports

Manual Entry

Rates/  
Commitments

PTR / EDW

Customer  
Information

May 11, 2026

## USPS Tracking Intranet

### Delivery Signature and Address



1. Do not share information from this site outside of USPS. It is intended for USPS employee use only.

2. Employees may see some items with only event MT in the tracking record. This is an indication that the tracking number was part of problem where the USPS Label Creation API created the same label number multiple times. This led to a confusing tracking experience, so tracking has been suppressed. Reference this ticket for more info: INC000010539853.

Tracking Number: 9414 8149 0236 8957 9343 78

This item was delivered on 03/04/2026 at 09:41:00

BANK OF AMERICA TRUSTEE  
DELMAR HUDSON LEWIS LIVING

[< Return to Tracking Number View](#)

Delivery Section	
Signature	X
Signature	<i>Steve Cabeen</i>
Printed Name	Steve Cabeen
Address	2546

Enter up to 35 items separated by commas.

Select Search Type:

Quick Search

Product Tracking & Reporting, All Rights Reserved  
Version: 26.2.1-9f61da1e

Help



# Product Tracking & Reporting

Home

Search

Reports

Manual Entry

Rates/  
Commitments

PTR / EDW

Customer  
Information

May 11, 2026

## USPS Tracking Intranet

### Delivery Signature and Address



- 1. Do not share information from this site outside of USPS. It is intended for USPS employee use only.
- 2. Employees may see some items with only event MT in the tracking record. This is an indication that the tracking number was part of problem where the USPS Label Creation API created the same label number multiple times. This led to a confusing tracking experience, so tracking has been suppressed. Reference this ticket for more info: INC000010539853.

Tracking Number: 9414 8149 0236 8957 9343 85

BANK OF AMERICA TRUSTEE  
DELMAR HUDSON LEWIS LIVING

This item was delivered on 03/04/2026 at 09:55:00

[Return to Tracking Number View](#)

Signature	<input checked="" type="checkbox"/>	
	<input type="checkbox"/>	JAMES WHALEY
Address	<input type="checkbox"/>	BOA
	<input type="checkbox"/>	

Enter up to 35 items separated by commas.

Select Search Type:

Quick Search



Submit

Product Tracking & Reporting, All Rights Reserved

Version: 26.2.1-9f61da1e

Help



# Product Tracking & Reporting

Home

Search

Reports

Manual Entry

Rates/  
Commitments

PTR / EDW

Customer  
Information

May 11, 2026

## USPS Tracking Intranet

### Delivery Signature and Address




- 1. Do not share information from this site outside of USPS. It is intended for USPS employee use only.
- 2. Employees may see some items with only event MT in the tracking record. This is an indication that the tracking number was part of problem where the USPS Label Creation API created the same label number multiple times. This led to a confusing tracking experience, so tracking has been suppressed. Reference this ticket for more info: INC000010539853.

Tracking Number: 9414 8149 0236 8957 9343 92

**BARRY R GLAVER**

This item was delivered on 03/04/2026 at 13:24:00

[< Return to Tracking Number View](#)

Signature	
Address	<p><b>3600 WINNEBAGO DI</b></p> <p><b>SEDALIA, CO 80135-8975</b></p>

Enter up to 35 items separated by commas.

Select Search Type: Quick Search ▼

Submit

Product Tracking & Reporting, All Rights Reserved  
Version: 26.2.1-9f61da1e

Product Tracking & Reporting



Home Search Reports Manual Entry Profile Connectivity API FEED Customer Information My Profile

USPS Tracking Intranet

Delivery Signature and Address


1. Do not share information from this site outside of USPS. It is intended for USPS employee use only.

2. Employees may see some items with only event MT in the tracking record. This is an indication that the tracking number was part of problem where the USPS Label Creation API created the same label number multiple times. This led to a confusing tracking experience, so tracking has been suppressed. Reference this ticket for more info. INC000010539853.

BETTIS BROTHERS LP

This item was delivered on 02/28/2026 at 13:32:00

< Return to Tracking Number View



Enter up to 35 items separated by commas.

Select Search Type Quick Search

Product Tracking & Reporting. All Rights Reserved  
Version 26.2.1-9161da1e

Product Tracking & Reporting



USPS Tracking Intranet

Delivery Signature and Address




- 1. Do not share information from this site outside of USPS. It is intended for USPS employee use only.
- 2. Employees may see some items with only event MT in the tracking record. This is an indication that the tracking number was part of a problem where the USPS Label Creation API created the same label number multiple times. This led to a confusing tracking experience, so tracking has been suppressed. Reference this ticket for more info: INCD00010539853

*BJ AND RACHEL  
HONEYMAN LIU TR*

Tracking Number: 9414 8149 0238 8957 9344 15

This item was delivered on 03/04/2028 at 17:05:00

[Return to Tracking Number View](#)



Enter up to 35 items separated by commas.

Select Search Type Quick Search  Submit

Product Tracking & Reporting. All Rights Reserved  
Version 26.2.1-9161date

Product Tracking & Reporting




USPS Tracking Intranet  
Delivery Signature and Address

BLASLO LLC

- 1. Do not share information from this site outside of USPS. It is intended for USPS employee use only.
- 2. Employees may see some items with only event MT in the tracking record. This is an indication that the tracking number was part of problem where the USPS Label Creation API created the same label number multiple times. This led to a confusing tracking experience, so tracking has been suppressed. Reference this ticket for more info. INC00010539853.

Tracking Number: 9414 8149 0238 8857 9344 22  
 This item was delivered on 03/03/2026 at 09:54:00  
[Return to Tracking Number View](#)



Enter up to 35 items separated by commas.

Select Search Type    Quick Search   

Product Tracking & Reporting. All Rights Reserved  
Version: 26.2.1-9161da1e

# Product Tracking & Reporting



[Home](#)

[Search](#)

[Reports](#)

[Manual Entry](#)

[Rates/  
Commitments](#)

[PTR / EDW](#)

[Customer  
Information](#)

May 11, 2026

## USPS Tracking Intranet

### Delivery Signature and Address



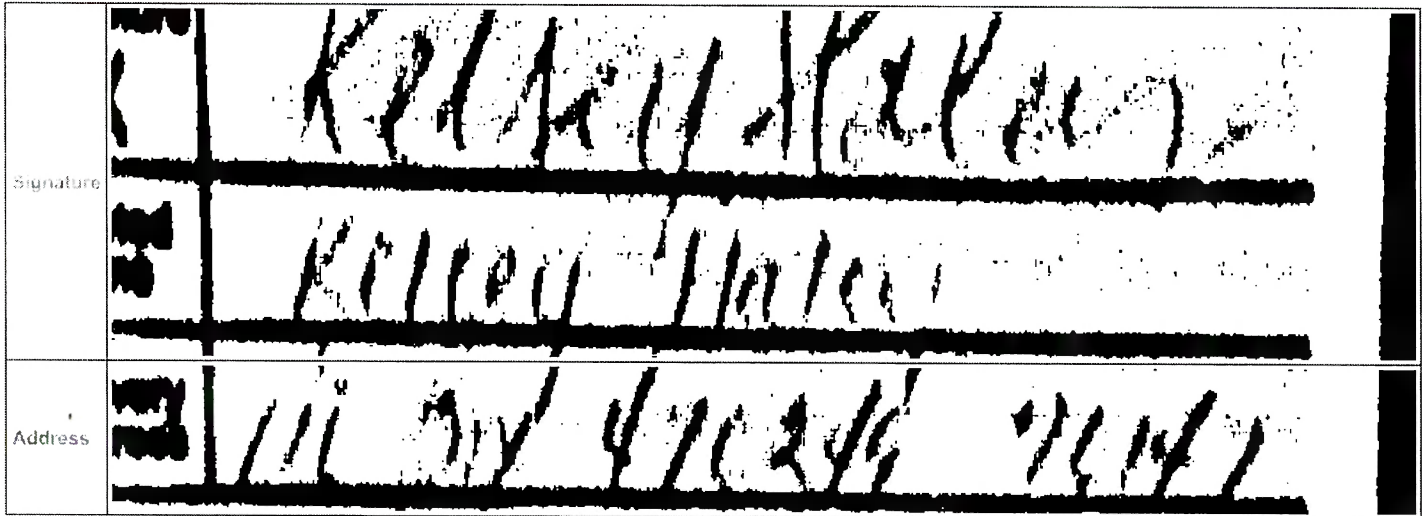
1. Do not share information from this site outside of USPS. It is intended for USPS employee use only.
2. Employees may see some items with only event MT in the tracking record. This is an indication that the tracking number was part of problem where the USPS Label Creation API created the same label number multiple times. This led to a confusing tracking experience, so tracking has been suppressed. Reference this ticket for more info: INC000010539853.

BLUE STAR ROYALTY LLC

Tracking Number: 9414 8149 0236 8957 9344 39

This item was delivered on 03/03/2026 at 09:38:00

[< Return to Tracking Number View](#)



Enter up to 35 items separated by commas.

Select Search Type:

Quick Search

Product Tracking & Reporting, All Rights Reserved  
Version: 26.2.1-9f61da1e

# Product Tracking & Reporting



[Help](#)

[Home](#)

[Search](#)

[Reports](#)

[Manual Entry](#)

[Rates/  
Commitments](#)

[PTR / EDW](#)

[Customer  
Information](#)

May 11, 2026

## USPS Tracking Intranet

### Delivery Signature and Address



- 1. Do not share information from this site outside of USPS. It is intended for USPS employee use only.
- 2. Employees may see some items with only event MT in the tracking record. This is an indication that the tracking number was part of problem where the USPS Label Creation API created the same label number multiple times. This led to a confusing tracking experience, so tracking has been suppressed. Reference this ticket for more info: INC000010539853.

Tracking Number: 9414 8149 0236 8957 9344 46

This item was delivered on 04/03/2026 at 09:38:00

[< Return to Tracking Number View](#)

BLUE STAR ROYALTY LLC  
RETURNED TO MCO

#### Delivery Section

Signature	Signature	<i>Sarah Lynn</i>
	Printed Name	Sarah Lynn
Address	Delivery Address	3617 N Big Spring

Enter up to 35 items separated by commas.

Select Search Type:

Quick Search



Submit

Product Tracking & Reporting, All Rights Reserved

Version: 26.2.1-9f61da1e

Help



# Product Tracking & Reporting

Home

Search

Reports

Manual Entry

Rates/  
Commitments

PTR / EDW

Customer  
Information

May 11, 2026

## USPS Tracking Intranet

### Delivery Signature and Address



- 1. Do not share information from this site outside of USPS. It is intended for USPS employee use only.
- 2. Employees may see some items with only event MT in the tracking record. This is an indication that the tracking number was part of problem where the USPS Label Creation API created the same label number multiple times. This led to a confusing tracking experience, so tracking has been suppressed. Reference this ticket for more info: INC000010539853.

Tracking Number: 9414 8149 0236 8957 9344 53

This item was delivered on 03/31/2026 at 09:16:00

[Return to Tracking Number View](#)

BLUE STAR ROYALTY LLC

RETURNED TO MCO

INSUFFICIENT ADDRESS

#### Delivery Section

Signature	Signature	
	Printed Name	Sarah Leyva
Address	Delivery Address	3617 N Big Spring

Enter up to 35 items separated by commas.

Select Search Type:

Quick Search



Submit

Product Tracking & Reporting, All Rights Reserved

Version: 26.2.1-9f61da1e

Help



# Product Tracking & Reporting

Home

Search

Reports

Manual Entry

Rates/  
Commitments

PTR / EDW

Customer  
Information

May 11, 2026

## USPS Tracking Intranet

### Delivery Signature and Address





- 1. Do not share information from this site outside of USPS. It is intended for USPS employee use only.
- 2. Employees may see some items with only event MT in the tracking record. This is an indication that the tracking number was part of problem where the USPS Label Creation API created the same label number multiple times. This led to a confusing tracking experience, so tracking has been suppressed. Reference this ticket for more info: INC000010539853.

Tracking Number: 9414 8149 0236 8957 9344 60

**BOLE RESOURCES LLC**

This item was delivered on 03/04/2026 at 10:18:00

[Return to Tracking Number View](#)

Signature	 
Address	<p style="text-align: center;"><b>PO BOX 1116</b></p> <p style="text-align: center;"><b>WILLISTON, ND 58802-1116</b></p>

Enter up to 35 items separated by commas.

Select Search Type:

Quick Search ▼

Submit

Product Tracking & Reporting, All Rights Reserved

Version: 26.2.1-9f61da1e

Product Tracking & Reporting



Home Search Alerts My Mailbox My Account My Profile My Packages My Shipments My Tracking My Tools My Settings

USPS Tracking Intranet  
Delivery Signature and Address


1. Do not share information from this site outside of USPS. It is intended for USPS employee use only.  
2. Employees may see some items with only event MT in the tracking record. This is an indication that the tracking number was part of problem where the USPS Label Creation API created the same label number multiple times. This led to a confusing tracking experience, so tracking has been suppressed. Reference this ticket for more info: INC000010539853.

BRENT JEREMY HONEYMAN  
CHILDS TRUST

Tracking Number: 9414 8148 0236 8957 9344 77

This item was delivered on 03/04/2026 at 17:05:00

[Return to Tracking Number View](#)



Enter up to 35 items separated by commas.

Select Search Type Click Search

Product Tracking & Reporting. All Rights Reserved  
Version: 26.2.1-9161date

Help



# Product Tracking & Reporting

Home

Search

Reports

Manual Entry

Rates/  
Commitments

PTR / EDW

Customer  
Information

May 11, 2026

## USPS Tracking Intranet

### Delivery Signature and Address



- 1. Do not share information from this site outside of USPS. It is intended for USPS employee use only.
- 2. Employees may see some items with only event MT in the tracking record. This is an indication that the tracking number was part of problem where the USPS Label Creation API created the same label number multiple times. This led to a confusing tracking experience, so tracking has been suppressed. Reference this ticket for more info: INC000010539853.

Tracking Number: 9414 8149 0236 8957 9344 84

BURLINGTON RESOURCES  
OIL AND GAS

This item was delivered on 05/01/2026 at 08:02:08

< Return to Tracking Number View

Delivery Section	
Signature	<i>Cardus Collins Facility</i>
Printed Name	<i>Locked Box 80</i>
Delivery Address	<i>433 W. HARRISON ST. 60609 CHS IL</i>

Enter up to 35 items separated by commas.

Select Search Type:

Quick Search

Product Tracking & Reporting, All Rights Reserved  
Version: 26.2.1-9f61da1e

[Help](#)



# Product Tracking & Reporting

[Home](#)

[Search](#)

[Reports](#)

[Manual Entry](#)

[Rates/  
Commitments](#)

[PTR / EDW](#)

[Customer  
Information](#)

May 11, 2026

## USPS Tracking Intranet

### Delivery Signature and Address



1. Do not share information from this site outside of USPS. It is intended for USPS employee use only.
2. Employees may see some items with only event MT in the tracking record. This is an indication that the tracking number was part of problem where the USPS Label Creation API created the same label number multiple times. This led to a confusing tracking experience, so tracking has been suppressed. Reference this ticket for more info: INC000010539853.

Tracking Number: 9414 8149 0236 8957 9344 91

CHAD BARBE

This item was delivered on 03/02/2026 at 10:27:00

[< Return to Tracking Number View](#)

Signature	Vicki Barnett Vicki Barnett
Address	2107

Enter up to 35 items separated by commas.

Select Search Type:

Quick Search

Product Tracking & Reporting, All Rights Reserved  
Version: 26.2.1-9f61da1e

Product Tracking & Reporting



Home | Sign Out | Reports | Manual Entry | R-Base | Disputes/Claims | PEP/EAW | Content | Information | Help/FAQ

USPS Tracking Intranet  
Delivery Signature and Address


1. Do not share information from this site outside of USPS. It is intended for USPS employee use only.  
2. Employees may see some items with only event MT in the tracking record. This is an indication that the tracking number was part of a problem where the USPS Label Creation API created the same label number multiple times. This led to a confusing tracking experience, so tracking has been suppressed. Reference this ticket for more info. INC000010539853.

CHEVRON  
U.S.A. INC

Tracking Number: 9414 8149 0238 8957 9345 97

This item was delivered on 03/04/2026 at 15:12:00

< Return to Tracking Number View



Enter up to 35 items separated by commas.

Select Search Type: Quick Search

Product Tracking & Reporting, All Rights Reserved  
Version: 26.2.1-9/8/16date


# Product Tracking & Reporting



Home Search Reports Manual Entry Rates/Commitments PTR / EDW Customer Information May 11, 2026

## USPS Tracking Intranet

### Delivery Signature and Address

 1. Do not share information from this site outside of USPS. It is intended for USPS employee use only.



2. Employees may see some items with only event MT in the tracking record. This is an indication that the tracking number was part of problem where the USPS Label Creation API created the same label number multiple times. This led to a confusing tracking experience, so tracking has been suppressed. Reference this ticket for more info: INC000010539853.

Tracking Number: 9414 8149 0236 8957 9345 14

This item was delivered on 03/04/2026 at 20:57:00

DELMAR HUDSON  
LEWIS LING TRUST

[< Return to Tracking Number View](#)

Signature	
Address	

Enter up to 35 items separated by commas.

Select Search Type: Quick Search

Product Tracking & Reporting, All Rights Reserved  
Version: 26.2.1-9f61da1e

Product Tracking & Reporting



Home Search Reports Mail History Billing Customers Return Labels Customer Information Mail Tools

USPS Tracking Intranet

Delivery Signature and Address


1. Do not share information from this site outside of USPS. It is intended for USPS employee use only.  
2. Employees may see some items with only event MT in the tracking record. This is an indication that the tracking number was part of a problem where the USPS Label Creation API created the same label number multiple times. This led to a confusing tracking experience, so tracking has been suppressed. Reference this ticket for more info: INCO00010539853.

DOUGLAS S  
IZMIRIAN

Tracking Number: 9414 8148 0236 8957 9345 45

This item was delivered on 02/03/2026 at 13:47:00

[Return to Tracking Number View](#)



Enter up to 35 items separated by commas.

Select Search Type Quick Search

Product Tracking & Reporting. All Rights Reserved  
Version 26.2.1-9161date

Help



# Product Tracking & Reporting

Home

Search

Reports

Manual Entry

Rates/  
Commitments

PTR / EDW

Customer  
Information

May 11, 2026

## USPS Tracking Intranet

### Delivery Signature and Address




- 1. Do not share information from this site outside of USPS. It is intended for USPS employee use only.
- 2. Employees may see some items with only event MT in the tracking record. This is an indication that the tracking number was part of problem where the USPS Label Creation API created the same label number multiple times. This led to a confusing tracking experience, so tracking has been suppressed. Reference this ticket for more info: INC000010539853.

Tracking Number: 9414 8149 0236 8957 9345 52

This item was delivered on 03/04/2026 at 10:09:00

E. BRUCE STREET JR.  
TRUSTEE

[Return to Tracking Number View](#)

Signature	
Address	<p><b>PO BOX 1110</b></p> <p><b>GRAHAM, TX 76450-1110</b></p>

Enter up to 35 items separated by commas.

Select Search Type:

Quick Search

Product Tracking & Reporting, All Rights Reserved  
Version: 26.2.1-9f61da1e

# Product Tracking & Reporting



[Home](#)

[Search](#)

[Reports](#)

[Manual Entry](#)

[Rates/  
Commitments](#)

[PTR / EDW](#)

[Customer  
Information](#)

May 11, 2026

## USPS Tracking Intranet

### Delivery Signature and Address




1. Do not share information from this site outside of USPS. It is intended for USPS employee use only.
2. Employees may see some items with only event MT in the tracking record. This is an indication that the tracking number was part of problem where the USPS Label Creation API created the same label number multiple times. This led to a confusing tracking experience, so tracking has been suppressed. Reference this ticket for more info: INC000010539853.

**Tracking Number: 9414 8149 0236 8957 9345 69**

**FORTIS MINERALS II LLC**

**This item was delivered on 03/04/2026 at 18:43:00**

[< Return to Tracking Number View](#)



Enter up to 35 items separated by commas.

Select Search Type:

Quick Search

Product Tracking & Reporting, All Rights Reserved  
Version: 26.2.1-9f61da1e

# Product Tracking & Reporting



[Home](#)

[Search](#)

[Reports](#)

[Manual Entry](#)

[Rates/  
Commitments](#)

[PTR / EDW](#)

[Customer  
Information](#)

May 11, 2026

## USPS Tracking Intranet

### Delivery Signature and Address



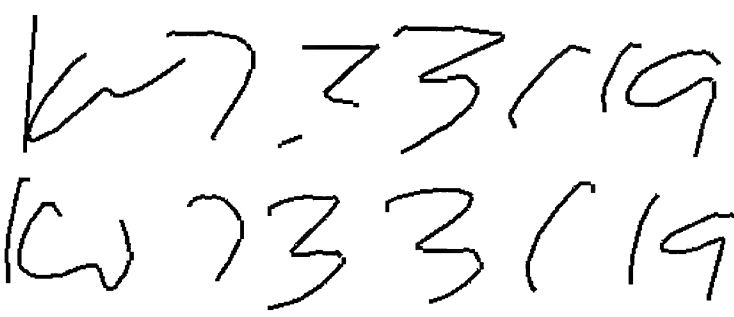
1. Do not share information from this site outside of USPS. It is intended for USPS employee use only.
2. Employees may see some items with only event MT in the tracking record. This is an indication that the tracking number was part of problem where the USPS Label Creation API created the same label number multiple times. This led to a confusing tracking experience, so tracking has been suppressed. Reference this ticket for more info: INC000010539853.

Tracking Number: 9414 8149 0236 8957 9345 76

FORTIS MINERALS II, LLC

This item was delivered on 03/03/2026 at 16:50:00

[< Return to Tracking Number View](#)

Signature	
Address	<p><b>3230 CAMP BOWIE BLVD STE 300, FORT WORTH, TX 76107</b></p>

Enter up to 35 items separated by commas.

Select Search Type:

Quick Search ▼

Submit

Product Tracking & Reporting, All Rights Reserved  
Version: 26.2.1-9f61da1e

# Product Tracking & Reporting




Home Search Reports Manual Entry Rates/Commitments PTR / EDW Customer Information

May 11 2026

## USPS Tracking Intranet

### Delivery Signature and Address

 1. Do not share information from this site outside of USPS. It is intended for USPS employee use only.

2. Employees may see some items with only event MT in the tracking record. This is an indication that the tracking number was part of problem where the USPS Label Creation API created the same label number multiple times. This led to a confusing tracking experience, so tracking has been suppressed. Reference this ticket for more info: INC000010539853.

Tracking Number: 9414 8149 0236 8957 9345 83

FORTIS MINERALS II, LLC

This item was delivered on 04/03/2026 at 09:38:00

[Return to Tracking Number View](#)

UNCLAIMED RETURNED TO MO

Delivery Section

Signature	<b>Signature</b> X	Sarah Lynn
	<b>Printed Name</b>	Sarah Lynn
Address	<b>Delivery Address</b>	3617 N Big Spring

Enter up to 35 items separated by commas

Select Search Type: Quick Search

Submit

Product Tracking & Reporting, All Rights Reserved  
Version: 26.2.1-9f61da1e

# Product Tracking & Reporting



[Home](#)

[Search](#)

[Reports](#)

[Manual Entry](#)

[Rates/  
Commitments](#)


[PTR / EDW](#)

[Customer  
Information](#)

May 11, 2026

## USPS Tracking Intranet

### Delivery Signature and Address

 1. Do not share information from this site outside of USPS. It is intended for USPS employee use only.

2. Employees may see some items with only event MT in the tracking record. This is an indication that the tracking number was part of problem where the USPS Label Creation API created the same label number multiple times. This led to a confusing tracking experience, so tracking has been suppressed. Reference this ticket for more info: INC000010539853.


Tracking Number: 9414 8149 0236 8957 9345 90

FROST BANK, TRUSTEE

This item was delivered on 03/03/2026 at 05:16:00

JOSEPHINE T HUDSON TESTAMENTARY TRUST

[Return to Tracking Number View](#)

Delivery Section	
Signature	<p>Signature X </p>
Printed Name	<p>Printed Name Marshall Saldivar</p>
Address	<p>Delivery Address Frost Bank - All Boxes</p>

Enter up to 35 items separated by commas.

Select Search Type:

Quick Search

Product Tracking & Reporting, All Rights Reserved  
Version: 26.2.1-9f61da1e

Product Tracking & Reporting



Home Search Results My Mailbox Product Information Help Us Help Customer Information

USPS Tracking Intranet

Delivery Signature and Address


1. Do not share information from this site outside of USPS. It is intended for USPS employee use only.  
2. Employees may see some items with only event MT in the tracking record. This is an indication that the tracking number was part of a problem where the USPS Label Creation API created the same label number multiple times. This led to a confusing tracking experience, so tracking has been suppressed. Reference this ticket for more info. INC000010539853.

FROST BANK, TRUSTEE  
JOSEPHINE T HUDSON  
TESTAMENTARY TRUST

Tracking Number: 9414 8149 0238 8857 8348 06

This item was delivered on 03/03/2026 at 12:37:00

< Return to Tracking Number View



Enter up to 35 items separated by commas.

Select Search Type Quick Search

Product Tracking & Reporting. All Rights Reserved  
Version 26.2.1-961da1e

[Help](#)



# Product Tracking & Reporting

[Home](#)

[Search](#)

[Reports](#)

[Manual Entry](#)

[Rates/  
Commitments](#)

[PTR / EDW](#)

[Customer  
Information](#)

May 11, 2026

## USPS Tracking Intranet

### Delivery Signature and Address




1. Do not share information from this site outside of USPS. It is intended for USPS employee use only.
2. Employees may see some items with only event MT in the tracking record. This is an indication that the tracking number was part of problem where the USPS Label Creation API created the same label number multiple times. This led to a confusing tracking experience, so tracking has been suppressed. Reference this ticket for more info: INC000010539853.

Tracking Number: 9414 8149 0236 8957 9346 13

*GE ROBERTS LU*

This item was delivered on 03/04/2026 at 14:32:00

[< Return to Tracking Number View](#)

Signature	
Address	<p><b>PO BOX 1424</b></p> <p><b>GRAHAM, TX 76450-7424</b></p>

Enter up to 35 items separated by commas.

Select Search Type:

Quick Search ▼

Submit

Product Tracking & Reporting, All Rights Reserved  
Version: 26.2.1-9f61da1e

# Product Tracking & Reporting



[Home](#)

[Search](#)

[Reports](#)

[Manual Entry](#)

[Rates/  
Commitments](#)

[PTR / EDW](#)

[Customer  
Information](#)

May 11, 2026

## USPS Tracking Intranet

### Delivery Signature and Address



- 1. Do not share information from this site outside of USPS. It is intended for USPS employee use only.
- 2. Employees may see some items with only event MT in the tracking record. This is an indication that the tracking number was part of problem where the USPS Label Creation API created the same label number multiple times. This led to a confusing tracking experience, so tracking has been suppressed. Reference this ticket for more info: INC000010539853.

Tracking Number: 9414 8149 0236 8957 9346 20

This item was delivered on 03/26/2026 at 09:43:00

[Return to Tracking Number View](#)

G.E. ROGERS LLC

RETURNED TO MCO

UNCLAIMED

Delivery Section							
Signature	<table border="1"> <tr> <td>Signature</td> <td>X</td> <td>Sarah Leyva</td> </tr> <tr> <td>Printed Name</td> <td></td> <td>Sarah Leyva</td> </tr> </table>	Signature	X	Sarah Leyva	Printed Name		Sarah Leyva
Signature	X	Sarah Leyva					
Printed Name		Sarah Leyva					
Address	<table border="1"> <tr> <td>Delivery Address</td> <td>3617 N Big Spring</td> </tr> </table>	Delivery Address	3617 N Big Spring				
Delivery Address	3617 N Big Spring						

Enter up to 35 items separated by commas.

Select Search Type:

Quick Search

Product Tracking & Reporting, All Rights Reserved  
Version: 26.2.1-9f61da1e

# Product Tracking & Reporting



[Home](#)

[Search](#)

[Reports](#)

[Manual Entry](#)

[Rates/  
Commitments](#)

[PTR / EDW](#)

[Customer  
Information](#)

May 11, 2026

## USPS Tracking Intranet

### Delivery Signature and Address




1. Do not share information from this site outside of USPS. It is intended for USPS employee use only.
2. Employees may see some items with only event MT in the tracking record. This is an indication that the tracking number was part of problem where the USPS Label Creation API created the same label number multiple times. This led to a confusing tracking experience, so tracking has been suppressed. Reference this ticket for more info: INC000010539853.

Tracking Number: 9414 8149 0236 8957 9346 37

H M BETTIS INC

This item was delivered on 05/05/2026 at 10:11:00

[< Return to Tracking Number View](#)

Signature	 John C vs
Address	1240

Enter up to 35 items separated by commas.

Select Search Type:

Quick Search

Product Tracking & Reporting, All Rights Reserved  
Version: 26.2.1-9f61da1e

[Help](#)



# Product Tracking & Reporting

[Home](#)

[Search](#)

[Reports](#)

[Manual Entry](#)

[Rates/  
Commitments](#)

[PTR / EDW](#)

[Customer  
Information](#)

May 11, 2026

## USPS Tracking Intranet

### Delivery Signature and Address




- 1. Do not share information from this site outside of USPS. It is intended for USPS employee use only.
- 2. Employees may see some items with only event MT in the tracking record. This is an indication that the tracking number was part of problem where the USPS Label Creation API created the same label number multiple times. This led to a confusing tracking experience, so tracking has been suppressed. Reference this ticket for more info: INC000010539853.

Tracking Number: 9414 8149 0236 8957 9346 44

HM BETTIS INC

This item was delivered on 03/03/2026 at 11:01:00

[< Return to Tracking Number View](#)

Signature	
Address	<p><b>505 5TH ST, GRAHAM, TX 76450</b></p>

Enter up to 35 items separated by commas.

Select Search Type:

Quick Search

Product Tracking & Reporting, All Rights Reserved  
Version: 26.2.1-9f61da1e

# Product Tracking & Reporting



[Home](#)

[Search](#)

[Reports](#)

[Manual Entry](#)

[Rates/  
Commitments](#)

[PTR / EDW](#)

[Customer  
Information](#)

May 11, 2026

## USPS Tracking Intranet

### Delivery Signature and Address



1. Do not share information from this site outside of USPS. It is intended for USPS employee use only.
2. Employees may see some items with only event MT in the tracking record. This is an indication that the tracking number was part of problem where the USPS Label Creation API created the same label number multiple times. This led to a confusing tracking experience, so tracking has been suppressed. Reference this ticket for more info: INC000010539853.

Tracking Number: 9414 8149 0236 8957 9346 51

HAYES LAND & PRODUCTION LP

This item was delivered on 03/04/2026 at 09:50:00

[< Return to Tracking Number View](#)

Signature	Signature X	
	Printed Name	William D. Bennett William
Address	Delivery Address	50530

Enter up to 35 items separated by commas.

Select Search Type:

Quick Search

Product Tracking & Reporting, All Rights Reserved  
Version: 26.2.1-9f61da1e

[Help](#)



# Product Tracking & Reporting

[Home](#)

[Search](#)

[Reports](#)

[Manual Entry](#)

[Rates/  
Commitments](#)

[PTR / EDW](#)

[Customer  
Information](#)

May 11 2026

## USPS Tracking Intranet

### Delivery Signature and Address



- 1. Do not share information from this site outside of USPS. It is intended for USPS employee use only.
- 2. Employees may see some items with only event MT in the tracking record. This is an indication that the tracking number was part of problem where the USPS Label Creation API created the same label number multiple times. This led to a confusing tracking experience, so tracking has been suppressed. Reference this ticket for more info: INC000010539853.

Tracking Number: 9414 8149 0236 8957 9346 68

HAYES LAND LP

This item was delivered on 03/03/2026 at 08:25:00

[< Return to Tracking Number View](#)

Signature	<b>Signature</b> X	<i>Tammy Childers</i>
	<b>Printed Name</b>	Tammy Childers
Address	<b>Delivery Address</b>	Box 51510

Enter up to 35 items separated by commas.

Select Search Type: Quick Search

Product Tracking & Reporting, All Rights Reserved  
Version: 26.2.1-9f61da1e

# Product Tracking & Reporting



[Help](#)

[Home](#)

[Search](#)

[Reports](#)

[Manual Entry](#)

[Rates/  
Commitments](#)

[PTR / EDW](#)

[Customer  
Information](#)

May 11, 2026

## USPS Tracking Intranet

### Delivery Signature and Address




1. Do not share information from this site outside of USPS. It is intended for USPS employee use only.
2. Employees may see some items with only event MT in the tracking record. This is an indication that the tracking number was part of problem where the USPS Label Creation API created the same label number multiple times. This led to a confusing tracking experience, so tracking has been suppressed. Reference this ticket for more info: INC000010539853.

Tracking Number: 9414 3143 2231 2557 1045 13

This item was delivered on 07/09/2020 at 10:16:00

HAYES VANIS, LP

[< Return to Tracking Number View](#)

		<b>Delivery Section</b>	
Signature	<b>Signature</b> X		
	<b>Printed Name</b>	ANDREW SURLESU	
Address	<b>Delivery Address</b>	Box 51407	

Enter up to 35 items separated by commas.

Select Search Type: Quick Search

Product Tracking & Reporting, All Rights Reserved  
Version: 26.2.1-9f61da1e


# Product Tracking & Reporting



Home Search Reports Manual Entry Rates/Commitments PTR / EDW Customer Information May 11, 2026

## USPS Tracking Intranet

### Delivery Signature and Address

 1. Do not share information from this site outside of USPS. It is intended for USPS employee use only.

2. Employees may see some items with only event MT in the tracking record. This is an indication that the tracking number was part of problem where the USPS Label Creation API created the same label number multiple times. This led to a confusing tracking experience, so tracking has been suppressed. Reference this ticket for more info: INC000010539853.

Tracking Number: 9414 8149 0236 8957 9346 82

HONEYMAN INVESTMENT HOLDINGS LP

This item was delivered on 03/19/2026 at 09:44:00

RETURNED TO MCO

[< Return to Tracking Number View](#)

Delivery Section	
Signature	X Suzah Leyva
Printed Name	Suzah Leyva
Address	3617 N Big Spring

Enter up to 35 items separated by commas.

Select Search Type: Quick Search

Product Tracking & Reporting, All Rights Reserved  
Version: 26.2.1-9f61da1e

UNABLE TO FORWARD

# Product Tracking & Reporting



Home Search Reports Manual Entry Rates/ Commitments PTR / EDW Customer Information

May 1 2026

## USPS Tracking Intranet

### Delivery Signature and Address



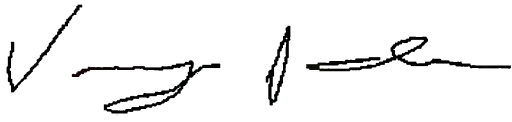
- 1. Do not share information from this site outside of USPS. It is intended for USPS employee use only.
- 2. Employees may see some items with only event MT in the tracking record. This is an indication that the tracking number was part of problem where the USPS Label Creation API created the same label number multiple times. This led to a confusing tracking experience, so tracking has been suppressed. Reference this ticket for more info: INC000010539853.

Tracking Number: 9414 8149 0236 8957 9346 99

JAN C DOTSON ICE

This item was delivered on 03/13/2026 at 14:13:00

[< Return to Tracking Number View](#)

Signature	 VARKIEY ICE
Address	7366

Enter up to 35 items separated by commas.

Select Search Type: Quick Search

Product Tracking & Reporting, All Rights Reserved  
Version: 26.2.1-9f61da1e

# Product Tracking & Reporting



[Home](#)

[Search](#)

[Reports](#)

[Manual Entry](#)

[Rates/  
Commitments](#)

[PTR / EDW](#)

[Customer  
Information](#)

May 11 2026

## USPS Tracking Intranet

### Delivery Signature and Address




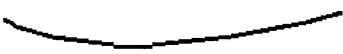
- 1. Do not share information from this site outside of USPS. It is intended for USPS employee use only.
- 2. Employees may see some items with only event MT in the tracking record. This is an indication that the tracking number was part of problem where the USPS Label Creation API created the same label number multiple times. This led to a confusing tracking experience, so tracking has been suppressed. Reference this ticket for more info: INC000010539853.

Tracking Number: 9414 8149 0236 8957 9347 05

JAVELINA PTRNRS

This item was delivered on 03/03/2026 at 13:21:00

[< Return to Tracking Number View](#)

Signature	
Address	

Enter up to 35 items separated by commas.

Select Search Type: Quick Search ▼

Submit

Product Tracking & Reporting, All Rights Reserved  
Version: 26.2.1-9f61da1e

Product Tracking & Reporting



Home Search Results My Mailbox My Profile My Account My Information My Tools

USPS Tracking Intranet

Delivery Signature and Address

1. Do not share information from this site outside of USPS. It is intended for USPS employee use only.


2. Employees may see some items with only event MT in the tracking record. This is an indication that the tracking number was part of a problem where the USPS Label Creation API created the same label number multiple times. This led to a confusing tracking experience, so tracking has been suppressed. Reference this ticket for more info: INC000010539853.

JEANETTE  
PROBANDIST TR

Tracking Number: 8414 8149 0238 8857 8347 12

This item was delivered on 02/24/2028 at 14:43:00

[Return to Tracking Number View](#)



Enter up to 35 items separated by commas.

Select Search Type: Quick Search

Product Tracking & Reporting. All Rights Reserved  
Version: 26.2.1-9181date

Help



# Product Tracking & Reporting

Home

Search

Reports

Manual Entry

Rates/  
Commitments

PTR / EDW

Customer  
Information

May 11, 2026

## USPS Tracking Intranet

### Delivery Signature and Address



- 1. Do not share information from this site outside of USPS. It is intended for USPS employee use only.
- 2. Employees may see some items with only event MT in the tracking record. This is an indication that the tracking number was part of problem where the USPS Label Creation API created the same label number multiple times. This led to a confusing tracking experience, so tracking has been suppressed. Reference this ticket for more info: INC000010539853.

Tracking Number: 9414 8149 0236 8957 9347 29

This item was delivered on 04/06/2026 at 09:40:00

JOHN D SWANOW JULIA JOPIN  
SWANOW CO - TRUSTEES

< Return to Tracking Number View

Delivery Section					
Signature	<table border="1"> <tr> <td><input checked="" type="checkbox"/></td> <td>Sarah Leyva</td> </tr> <tr> <td><input type="checkbox"/></td> <td>Sarah Leyva</td> </tr> </table>	<input checked="" type="checkbox"/>	Sarah Leyva	<input type="checkbox"/>	Sarah Leyva
<input checked="" type="checkbox"/>	Sarah Leyva				
<input type="checkbox"/>	Sarah Leyva				
Address	<table border="1"> <tr> <td><input type="checkbox"/></td> <td>3617 N Big Spring</td> </tr> </table>	<input type="checkbox"/>	3617 N Big Spring		
<input type="checkbox"/>	3617 N Big Spring				

RETURNED TO MCO

Enter up to 35 items separated by commas.

Select Search Type:

Quick Search

Product Tracking & Reporting, All Rights Reserved  
Version: 26.2.1-9f61da1e

# Product Tracking & Reporting



Home

Search

Reports

Manual Entry

Rates/  
Commitments

PTR / EDW

Customer  
Information

May 11 2026

## USPS Tracking Intranet

### Delivery Signature and Address



- 1. Do not share information from this site outside of USPS. It is intended for USPS employee use only.
- 2. Employees may see some items with only event MT in the tracking record. This is an indication that the tracking number was part of problem where the USPS Label Creation API created the same label number multiple times. This led to a confusing tracking experience, so tracking has been suppressed. Reference this ticket for more info: INC000010539853.

Tracking Number: 9414 8149 0236 8957 9347 36

This item was delivered on 04/14/2026 at 09:26:00

JOHN D SWALLOW JULIA JOPUN  
SWALLOW CO-TRUSTEES

< Return to Tracking Number View

Delivery Location	
Signature	X Sarah Lynn
Printed Name	Sarah Lynn
Address	3617 N Big Spring

Enter up to 35 items separated by commas.

Select Search Type:

Quick Search ▾

Submit

RETURNED TO  
MUD

Product Tracking & Reporting. All Rights Reserved  
Version: 26.2.1-9661da1e

# Product Tracking & Reporting



Home

Search

Reports

Manual Entry

Rates/  
Commitments

PTR / EDW

Customer  
Information

May 11, 2026

## USPS Tracking Intranet

### Delivery Signature and Address



- 1. Do not share information from this site outside of USPS. It is intended for USPS employee use only.
- 2. Employees may see some items with only event MT in the tracking record. This is an indication that the tracking number was part of problem where the USPS Label Creation API created the same label number multiple times. This led to a confusing tracking experience, so tracking has been suppressed. Reference this ticket for more info: INC000010539853.

Tracking Number: 9414 8149 0236 8957 9347 43

This item was delivered on 03/17/2026 at 09:35:00

[Return to Tracking Number View](#)

JOHN D SWANOW  
 JULIA JOPUN SWANOW  
 CO-TRUSTEES

RETURNED  
 TO MEO  
 ADDRESS UNKNOWN

Delivery Section					
Signature	<table border="1"> <tr> <td>Signature</td> <td>X Sarah Leyer</td> </tr> <tr> <td>Printed Name</td> <td>Sarah Leyer</td> </tr> </table>	Signature	X Sarah Leyer	Printed Name	Sarah Leyer
Signature	X Sarah Leyer				
Printed Name	Sarah Leyer				
Address	<table border="1"> <tr> <td>Delivery Address</td> <td>3617 N Big Spring</td> </tr> </table>	Delivery Address	3617 N Big Spring		
Delivery Address	3617 N Big Spring				

Enter up to 35 items separated by commas.

Select Search Type:

Quick Search

Product Tracking & Reporting, All Rights Reserved  
Version: 26.2.1-9f61da1e

Help



# Product Tracking & Reporting

Home

Search

Reports

Manual Entry

Rates/  
Commitments

PTR / EDW

Customer  
Information

May 11, 2026

## USPS Tracking Intranet

### Delivery Signature and Address



- 1. Do not share information from this site outside of USPS. It is intended for USPS employee use only.
- 2. Employees may see some items with only event MT in the tracking record. This is an indication that the tracking number was part of problem where the USPS Label Creation API created the same label number multiple times. This led to a confusing tracking experience, so tracking has been suppressed. Reference this ticket for more info: INC000010539853.

Tracking Number: 9414 8149 0236 8957 9347 50

JOSEPHINE T HUDSON TEST TR

This item was delivered on 03/03/2026 at 05:16:00

[< Return to Tracking Number View](#)

Delivery Section							
Signature	<table border="1"> <tr> <td>Signature</td> <td>X</td> <td></td> </tr> <tr> <td>Printed Name</td> <td></td> <td>Marshall Saldívar</td> </tr> </table>	Signature	X		Printed Name		Marshall Saldívar
Signature	X						
Printed Name		Marshall Saldívar					
Address	<table border="1"> <tr> <td>Delivery Address</td> <td>Frost Bank - All Boxes</td> </tr> </table>	Delivery Address	Frost Bank - All Boxes				
Delivery Address	Frost Bank - All Boxes						

Enter up to 35 items separated by commas.

Select Search Type: Quick Search

Product Tracking & Reporting, All Rights Reserved  
Version: 26.2.1-9f61da1e

[Help](#)



# Product Tracking & Reporting

[Home](#)

[Search](#)

[Reports](#)

[Manual Entry](#)

[Rates/  
Commitments](#)

[PTR / EDW](#)

[Customer  
Information](#)

May 11, 2026

## USPS Tracking Intranet

### Delivery Signature and Address



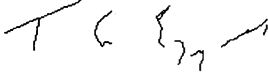
1. Do not share information from this site outside of USPS. It is intended for USPS employee use only.
2. Employees may see some items with only event MT in the tracking record. This is an indication that the tracking number was part of problem where the USPS Label Creation API created the same label number multiple times. This led to a confusing tracking experience, so tracking has been suppressed. Reference this ticket for more info: INC000010539853.

Tracking Number: 9414 8149 0236 8957 9347 67

This item was delivered on 03/03/2026 at 10:26:00

[< Return to Tracking Number View](#)

KIRK AND SWEENEY LTD CO

Signature	
Address	<p>PO BOX 699</p> <p>ROSWELL, NM 88202-0699</p>

Enter up to 35 items separated by commas.

Select Search Type:

Quick Search ▼

Submit

Product Tracking & Reporting, All Rights Reserved  
Version: 26.2.1-9f61da1e

Help



# Product Tracking & Reporting

Home

Search

Reports

Manual Entry

Rates/  
Commitments

PTR / EDW

Customer  
Information

May 11, 2026

## USPS Tracking Intranet

### Delivery Signature and Address



- 1. Do not share information from this site outside of USPS. It is intended for USPS employee use only.
- 2. Employees may see some items with only event MT in the tracking record. This is an indication that the tracking number was part of problem where the USPS Label Creation API created the same label number multiple times. This led to a confusing tracking experience, so tracking has been suppressed. Reference this ticket for more info: INC000010539853.

Tracking Number: 9414 8149 0236 8957 9347 74

KT ENERGY LLC

This item was delivered on 03/03/2026 at 08:56:00

[< Return to Tracking Number View](#)

Delivery Section										
Signature	<table border="1"> <tr> <td>Signature</td> <td>X</td> <td></td> </tr> <tr> <td>Printed Name</td> <td></td> <td>Kidney Schalk</td> </tr> <tr> <td>Address</td> <td></td> <td>P.O. Box 729</td> </tr> </table>	Signature	X		Printed Name		Kidney Schalk	Address		P.O. Box 729
Signature	X									
Printed Name		Kidney Schalk								
Address		P.O. Box 729								

Enter up to 35 items separated by commas.

Select Search Type:

Quick Search



Submit

Product Tracking & Reporting, All Rights Reserved

Version: 26.2.1-9f61da1e

[Help](#)



# Product Tracking & Reporting

[Home](#)

[Search](#)

[Reports](#)

[Manual Entry](#)

[Rates/  
Commitments](#)

[PTR / EDW](#)

[Customer  
Information](#)

May 11, 2026

## USPS Tracking Intranet

### Delivery Signature and Address




1. Do not share information from this site outside of USPS. It is intended for USPS employee use only.
2. Employees may see some items with only event MT in the tracking record. This is an indication that the tracking number was part of problem where the USPS Label Creation API created the same label number multiple times. This led to a confusing tracking experience, so tracking has been suppressed. Reference this ticket for more info: INC000010539853.

Tracking Number: 9414 8149 0236 8957 9351 77

SONIC MINERALS, LP

This item was delivered on 03/03/2026 at 11:01:00

[< Return to Tracking Number View](#)

Signature	
Address	<p><b>505 5TH ST, GRAHAM, TX 76450</b></p>

Enter up to 35 items separated by commas.

Select Search Type:

Quick Search

Product Tracking & Reporting, All Rights Reserved

Version: 26.2.1-9f61da1e

Help



# Product Tracking & Reporting

Home

Search

Reports

Manual Entry

Rates/  
Commitments

PTR / EDW

Customer  
Information

May 11, 2026

## USPS Tracking Intranet

### Delivery Signature and Address



1. Do not share information from this site outside of USPS. It is intended for USPS employee use only.
2. Employees may see some items with only event MT in the tracking record. This is an indication that the tracking number was part of problem where the USPS Label Creation API created the same label number multiple times. This led to a confusing tracking experience, so tracking has been suppressed. Reference this ticket for more info: INC000010539853.

Tracking Number: 9414 8149 0236 8957 9351 84

SORTIDA RESOURCES LLC

This item was delivered on 03/03/2026 at 11:00:00

[< Return to Tracking Number View](#)

Signature	<b>Signature</b> X
	<b>Printed Name</b> T Nelson
Address	<b>Delivery Address</b>

Enter up to 35 items separated by commas.

Select Search Type:

Quick Search



Submit

Product Tracking & Reporting, All Rights Reserved

Version: 26.2.1-9f61da1e



# Product Tracking & Reporting

Home

Search

Reports

Manual Entry

Rates/  
Commitments

PTR / EDW

Customer  
Information

May 11 2026

## USPS Tracking Intranet

### Delivery Signature and Address





1. Do not share information from this site outside of USPS. It is intended for USPS employee use only.
2. Employees may see some items with only event MT in the tracking record. This is an indication that the tracking number was part of problem where the USPS Label Creation API created the same label number multiple times. This led to a confusing tracking experience, so tracking has been suppressed. Reference this ticket for more info: INC000010539853.

Tracking Number: 9414 8149 0236 8957 9351 91

This item was delivered on 03/04/2026 at 12:11:00

[< Return to Tracking Number View](#)

SPINNAKER  
INVESTMENTS LP

Signature	 
Address	<p><b>PO BOX 3488</b></p> <p><b>MIDLAND, TX 79702-3488</b></p>



Enter up to 35 items separated by commas.

Select Search Type:

Quick Search



Submit

Product Tracking & Reporting. All Rights Reserved

Version: 26.2.1-9f61da1e

Help



# Product Tracking & Reporting

Home

Search

Reports

Manual Entry

Rates/  
Commitments

PTR / EDW

Customer  
Information

May 11, 2026

## USPS Tracking Intranet

### Delivery Signature and Address



1. Do not share information from this site outside of USPS. It is intended for USPS employee use only.

2. Employees may see some items with only event MT in the tracking record. This is an indication that the tracking number was part of problem where the USPS Label Creation API created the same label number multiple times. This led to a confusing tracking experience, so tracking has been suppressed. Reference this ticket for more info: INC000010539853.

Tracking Number: 9414 8149 0236 8957 9352 07

STOVAN INVESTMENTS INC

This item was delivered on 03/03/2026 at 10:25:00

[< Return to Tracking Number View](#)

Delivery Section	
Signature	Lida Clark
Address	P.O. Box 10

Enter up to 35 items separated by commas.

Select Search Type:

Quick Search



Submit

Product Tracking & Reporting, All Rights Reserved

Version: 26.2.1-9f61da1e

[Help](#)



# Product Tracking & Reporting

[Home](#)

[Search](#)

[Reports](#)

[Manual Entry](#)

[Rates/  
Commitments](#)

[PTR / EDW](#)

[Customer  
Information](#)

May 11, 2026

## USPS Tracking Intranet

### Delivery Signature and Address




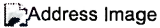
1. Do not share information from this site outside of USPS. It is intended for USPS employee use only.
2. Employees may see some items with only event MT in the tracking record. This is an indication that the tracking number was part of problem where the USPS Label Creation API created the same label number multiple times. This led to a confusing tracking experience, so tracking has been suppressed. Reference this ticket for more info: INC000010539853.

Tracking Number: 9414 8149 0236 8957 9352 14

STRUDEL ROYALTIES LLC

This item was delivered on 03/03/2026 at 13:21:00

[< Return to Tracking Number View](#)

Signature	
Address	

Enter up to 35 items separated by commas.

Select Search Type:

Quick Search



Submit

Product Tracking & Reporting, All Rights Reserved  
Version: 26.2.1-9f61da1e

Help



# Product Tracking & Reporting

Home

Search

Reports

Manual Entry

Rates/  
Commitments

PTR / EDW

Customer  
Information

May 11, 2026

## USPS Tracking Intranet

### Delivery Signature and Address



1. Do not share information from this site outside of USPS. It is intended for USPS employee use only.
2. Employees may see some items with only event MT in the tracking record. This is an indication that the tracking number was part of problem where the USPS Label Creation API created the same label number multiple times. This led to a confusing tracking experience, so tracking has been suppressed. Reference this ticket for more info: INC000010539853.

Tracking Number: 9414 8149 0236 8957 9352 21

T BAR OIL AND GAS LTD

This item was delivered on 03/03/2026 at 17:41:00

[< Return to Tracking Number View](#)

Delivery Section					
Signature	<table border="1"> <tr> <td>Signature X</td> <td></td> </tr> <tr> <td>Printed Name</td> <td>W. James Inretner</td> </tr> </table>	Signature X		Printed Name	W. James Inretner
Signature X					
Printed Name	W. James Inretner				
Address					

Enter up to 35 items separated by commas.

Select Search Type:

Quick Search



Submit

Product Tracking & Reporting, All Rights Reserved  
Version: 26.2.1-9f61da1e

[Help](#)



# Product Tracking & Reporting

[Home](#)

[Search](#)

[Reports](#)

[Manual Entry](#)

[Rates/  
Commitments](#)

[PTR / EDW](#)

[Customer  
Information](#)

May 11, 2026

## USPS Tracking Intranet

### Delivery Signature and Address




1. Do not share information from this site outside of USPS. It is intended for USPS employee use only.
2. Employees may see some items with only event MT in the tracking record. This is an indication that the tracking number was part of problem where the USPS Label Creation API created the same label number multiple times. This led to a confusing tracking experience, so tracking has been suppressed. Reference this ticket for more info: INC000010539853.

Tracking Number: 9414 8149 0236 8957 9352 38

TC ENERGY LLC

This item was delivered on 03/03/2026 at 14:42:00

[< Return to Tracking Number View](#)

Signature	 TY SALLEE
Address	<p><b>PO BOX 1461</b></p> <p><b>GRAHAM, TX 76450-7461</b></p>

Enter up to 35 items separated by commas.

Select Search Type:

Quick Search



Submit

Product Tracking & Reporting, All Rights Reserved

Version: 26.2.1-9f61da1e

[Help](#)



# Product Tracking & Reporting

[Home](#)

[Search](#)

[Reports](#)

[Manual Entry](#)

[Rates/  
Commitments](#)

[PTR / EDW](#)

[Customer  
Information](#)

May 11, 2026

## USPS Tracking Intranet

### Delivery Signature and Address



1. Do not share information from this site outside of USPS. It is intended for USPS employee use only.


2. Employees may see some items with only event MT in the tracking record. This is an indication that the tracking number was part of problem where the USPS Label Creation API created the same label number multiple times. This led to a confusing tracking experience, so tracking has been suppressed. Reference this ticket for more info: INC000010539853.

Tracking Number: 9414 8149 0236 8957 9352 45

T. C. ENERGY LLC

This item was delivered on 03/04/2026 at 10:55:00

[Return to Tracking Number View](#)

Delivery Section	
Signature	 <p>PUT IN 1461</p>
Printed Name	
Delivery Address	

Enter up to 35 items separated by commas.

Select Search Type:

Quick Search



Submit

Product Tracking & Reporting, All Rights Reserved  
Version: 26.2.1-9f61da1e

Product Tracking & Reporting



Home Search Reports Manual Entry Print Documents PER/EDW Customer Information Mail Tools

USPS Tracking Intranet

Delivery Signature and Address


1. Do not share information from this site outside of USPS. It is intended for USPS employee use only.
2. Employees may see some items with only event MT in the tracking record. This is an indication that the tracking number was part of a problem where the USPS Label Creation API created the same label number multiple times. This led to a confusing tracking experience, so tracking has been suppressed. Reference this ticket for more info: INCD00010539853.

TD MINERALS LLC

Tracking Number: 9414 8149 0236 8957 9352 52

This item was delivered on 03/03/2026 at 10:44:00

< Return to Tracking Number View



Enter up to 35 items separated by commas.

Select Search Type Quick Search Submit

Product Tracking & Reporting, All Rights Reserved
Version: 26.2.1-9161da1e

Product Tracking & Reporting



Home Search Sign out Manual Entry IP Mail Queue/Inboxes RFP FEEDW Customer Information Mailbox

USPS Tracking Intranet

Delivery Signature and Address


TD MINERALS, LLC

- 1. Do not share information from this site outside of USPS. It is intended for USPS employee use only.
- 2. Employees may see some items with only event MT in the tracking record. This is an indication that the tracking number was part of problem where the USPS Label Creation API created the same label number multiple times. This led to a confusing tracking experience, so tracking has been suppressed. Reference this ticket for more info. INCO00010539853.

Tracking Number: 9414 8148 0236 8957 9352 89

This item was delivered on 03/04/2028 at 14:20:00

< Return to Tracking Number View



Enter up to 35 items separated by commas.

Select Search Type: Quick Search

Product Tracking & Reporting, All Rights Reserved  
Version: 26.2.1-9681da1e

Help



# Product Tracking & Reporting

Home

Search

Reports

Manual Entry

Rates/  
Commitments

PTR / EDW

Customer  
Information

May 11, 2026

## USPS Tracking Intranet

### Delivery Signature and Address




1. Do not share information from this site outside of USPS. It is intended for USPS employee use only.
2. Employees may see some items with only event MT in the tracking record. This is an indication that the tracking number was part of problem where the USPS Label Creation API created the same label number multiple times. This led to a confusing tracking experience, so tracking has been suppressed. Reference this ticket for more info: INC000010539853.

Tracking Number: 9414 8149 0236 8957 9352 76

THE ALVAR COMPANY

This item was delivered on 03/03/2026 at 10:21:00

[< Return to Tracking Number View](#)

Signature	
Address	<p><b>PO BOX 1567</b></p> <p><b>GRAHAM, TX 76450-7567</b></p>

Enter up to 35 items separated by commas.

Select Search Type:

Quick Search



Submit

Product Tracking & Reporting, All Rights Reserved

Version: 26.2.1-9f61da1e



# Product Tracking & Reporting

[Home](#)

[Search](#)

[Reports](#)

[Manual Entry](#)

[Rates/  
Commitments](#)

[PTR / EDW](#)

[Customer  
Information](#)

May 11, 2026

## USPS Tracking Intranet

### Delivery Signature and Address



1. Do not share information from this site outside of USPS. It is intended for USPS employee use only.
2. Employees may see some items with only event MT in the tracking record. This is an indication that the tracking number was part of problem where the USPS Label Creation API created the same label number multiple times. This led to a confusing tracking experience, so tracking has been suppressed. Reference this ticket for more info: INC000010539853.

Tracking Number: 9414 8149 0236 8957 9352 83

THE PLUMAR COMPANY

This item was delivered on 03/03/2026 at 10:21:00

[< Return to Tracking Number View](#)

Signature	
Address	

Enter up to 35 items separated by commas.

Select Search Type:

Quick Search

Product Tracking & Reporting, All Rights Reserved

Version: 26.2.1-9f61da1e

[Help](#)



# Product Tracking & Reporting

[Home](#)

[Search](#)

[Reports](#)

[Manual Entry](#)

[Rates/  
Commitments](#)

[PTR / EDW](#)

[Customer  
Information](#)

May 11, 2026

## USPS Tracking Intranet

### Delivery Signature and Address




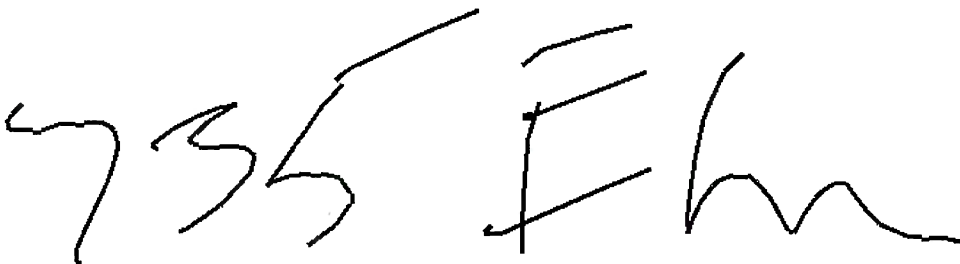
1. Do not share information from this site outside of USPS. It is intended for USPS employee use only.
2. Employees may see some items with only event MT in the tracking record. This is an indication that the tracking number was part of problem where the USPS Label Creation API created the same label number multiple times. This led to a confusing tracking experience, so tracking has been suppressed. Reference this ticket for more info: INC000010539853.

Tracking Number: 9414 8149 0236 8957 9352 90

THE AWARD COMPANY

This item was delivered on 03/03/2026 at 13:40:00

[< Return to Tracking Number View](#)

Signature	
Address	

Enter up to 35 items separated by commas.

Select Search Type:

Quick Search

Product Tracking & Reporting, All Rights Reserved

Version: 26.2.1-9f61da1e



# Product Tracking & Reporting

[Home](#)

[Search](#)

[Reports](#)

[Manual Entry](#)

[Rates/  
Commitments](#)

[PTR / EDW](#)

[Customer  
Information](#)

May 11, 2026

## USPS Tracking Intranet

### Delivery Signature and Address




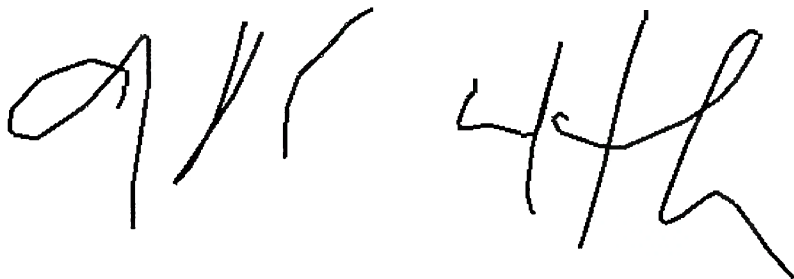
1. Do not share information from this site outside of USPS. It is intended for USPS employee use only.
2. Employees may see some items with only event MT in the tracking record. This is an indication that the tracking number was part of problem where the USPS Label Creation API created the same label number multiple times. This led to a confusing tracking experience, so tracking has been suppressed. Reference this ticket for more info: INC000010539853.

Tracking Number: 9414 8149 0236 8957 9353 06

VOS 2012 IRREV TR

This item was delivered on 03/03/2026 at 09:54:00

[< Return to Tracking Number View](#)

Signature	
Address	

Enter up to 35 items separated by commas.

Select Search Type:

Quick Search

Product Tracking & Reporting, All Rights Reserved

Version: 26.2.1-9f61da1e



# Product Tracking & Reporting

[Home](#)

[Search](#)

[Reports](#)

[Manual Entry](#)

[Rates/  
Commitments](#)

[PTR / EDW](#)

[Customer  
Information](#)

May 11, 2026

## USPS Tracking Intranet

### Delivery Signature and Address



1. Do not share information from this site outside of USPS. It is intended for USPS employee use only.
2. Employees may see some items with only event MT in the tracking record. This is an indication that the tracking number was part of problem where the USPS Label Creation API created the same label number multiple times. This led to a confusing tracking experience, so tracking has been suppressed. Reference this ticket for more info: INC000010539853.

Tracking Number: 9414 8149 0236 8957 9353 13

WILLIAM N HEISS PROFIT  
SHARINER

This item was delivered on 03/09/2026 at 07:07:00

[< Return to Tracking Number View](#)

Signature	Signature X	
	Printed Name	CHRISTINA COLLINGWOOD
Address	Delivery Address	

Enter up to 35 items separated by commas.

Select Search Type:

Quick Search

Product Tracking & Reporting, All Rights Reserved

Version: 26.2.1-9f61da1e

Help



# Product Tracking & Reporting

Home

Search

Reports

Manual Entry

Rates/  
Commitments

PTR / EDW

Customer  
Information

May 11, 2026

## USPS Tracking Intranet

### Delivery Signature and Address



1. Do not share information from this site outside of USPS. It is intended for USPS employee use only.



2. Employees may see some items with only event MT in the tracking record. This is an indication that the tracking number was part of problem where the USPS Label Creation API created the same label number multiple times. This led to a confusing tracking experience, so tracking has been suppressed. Reference this ticket for more info: INC000010539853.

Tracking Number: 9414 8149 0236 8957 9353 20

ZORRO PARTNERS LTD

This item was delivered on 03/03/2026 at 13:22:00

[< Return to Tracking Number View](#)

Signature	
Address	

Enter up to 35 items separated by commas.

Select Search Type:

Quick Search



Submit

Product Tracking & Reporting, All Rights Reserved

Version: 26.2.1-9f61da1e

Help



# Product Tracking & Reporting

Home

Search

Reports

Manual Entry

Rates/  
Commitments

PTR / EDW

Customer  
Information

May 11, 2026

## USPS Tracking Intranet

### Delivery Signature and Address




1. Do not share information from this site outside of USPS. It is intended for USPS employee use only.
2. Employees may see some items with only event MT in the tracking record. This is an indication that the tracking number was part of problem where the USPS Label Creation API created the same label number multiple times. This led to a confusing tracking experience, so tracking has been suppressed. Reference this ticket for more info: INC000010539853.

Tracking Number: 9414 8149 0236 8957 9347 81

This item was delivered on 03/03/2026 at 15:17:00

LAURA AND JOHN ARNOLD  
FOUNDATION

[< Return to Tracking Number View](#)

Signature	
Address	

Enter up to 35 items separated by commas.

Select Search Type:

Quick Search



Submit

Product Tracking & Reporting, All Rights Reserved  
Version: 26.2.1-9f61da1e

[Help](#)



# Product Tracking & Reporting

[Home](#)

[Search](#)

[Reports](#)

[Manual Entry](#)

[Rates/  
Commitments](#)

[PTR / EDW](#)

[Customer  
Information](#)

May 11, 2026

## USPS Tracking Intranet

### Delivery Signature and Address




1. Do not share information from this site outside of USPS. It is intended for USPS employee use only.
2. Employees may see some items with only event MT in the tracking record. This is an indication that the tracking number was part of problem where the USPS Label Creation API created the same label number multiple times. This led to a confusing tracking experience, so tracking has been suppressed. Reference this ticket for more info: INC000010539853.

Tracking Number: 9414 8149 0236 8957 9347 98

LESLIE E OPPERMANU

This item was delivered on 02/28/2026 at 13:58:00

[< Return to Tracking Number View](#)

Signature	
Address	

Enter up to 35 items separated by commas.

Select Search Type:

Quick Search

Product Tracking & Reporting, All Rights Reserved  
Version: 26.2.1-9f61da1e

# Product Tracking & Reporting

[Help](#)



[Home](#)

[Search](#)

[Reports](#)

[Manual Entry](#)

[Rates/  
Commitments](#)

[PTR / EDW](#)

[Customer  
Information](#)

May 11, 2026

## USPS Tracking Intranet

### Delivery Signature and Address




1. Do not share information from this site outside of USPS. It is intended for USPS employee use only.
2. Employees may see some items with only event MT in the tracking record. This is an indication that the tracking number was part of problem where the USPS Label Creation API created the same label number multiple times. This led to a confusing tracking experience, so tracking has been suppressed. Reference this ticket for more info: INC000010539853.

Tracking Number: 9414 8149 0236 8957 9348 04

LINDA'S LIVING TRUST

This item was delivered on 03/03/2026 at 09:46:00

[< Return to Tracking Number View](#)

Signature	
Address	<p><b>215 W BANDERA RD, BOERNE, TX 78006</b></p>

Enter up to 35 items separated by commas.

Select Search Type:

Quick Search



Submit

Product Tracking & Reporting, All Rights Reserved

Version: 26.2.1-9f61da1e

Help



# Product Tracking & Reporting

Home

Search

Reports

Manual Entry

Rates/  
Commitments

PTR / EDW

Customer  
Information

May 11, 2026

## USPS Tracking Intranet

### Delivery Signature and Address



1. Do not share information from this site outside of USPS. It is intended for USPS employee use only.

2. Employees may see some items with only event MT in the tracking record. This is an indication that the tracking number was part of problem where the USPS Label Creation API created the same label number multiple times. This led to a confusing tracking experience, so tracking has been suppressed. Reference this ticket for more info: INC000010539853.

Tracking Number: 9414 8149 0236 8957 9348 11

MARC  
WUEN

RETURNED TO  
KLO

This item was delivered on 04/07/2026 at 09:30:00

UNCLAIMED

[< Return to Tracking Number View](#)

Delivery Section	
Signature	<p><b>Signed</b></p> <p>X Sarah Uyva</p>
	<p><b>Printed Name</b></p> <p>Sarah Uyva</p>
Address	<p><b>Delivery Address</b></p> <p>3617 W Big Spring</p>

Enter up to 35 items separated by commas.

Select Search Type:

Quick Search



Submit

Product Tracking & Reporting, All Rights Reserved

Version: 26.2.1-9f61da1e

Help



# Product Tracking & Reporting

Home

Search

Reports

Manual Entry

Rates/  
Commitments

PTR / EDW

Customer  
Information

May 11, 2026

## USPS Tracking Intranet

### Delivery Signature and Address



1. Do not share information from this site outside of USPS. It is intended for USPS employee use only.
2. Employees may see some items with only event MT in the tracking record. This is an indication that the tracking number was part of problem where the USPS Label Creation API created the same label number multiple times. This led to a confusing tracking experience, so tracking has been suppressed. Reference this ticket for more info: INC000010539853.

Tracking Number: 9414 8149 0236 8957 9348 28

MARTHA E MARTIN

This item was delivered on 03/03/2026 at 10:25:00

[< Return to Tracking Number View](#)

Delivery Signature	
Signature	Lila Clark
Address	P.O. Box 10

Enter up to 35 items separated by commas.

Select Search Type:

Quick Search



Submit

Product Tracking & Reporting, All Rights Reserved

Version: 26.2.1-9f61da1e

Help



# Product Tracking & Reporting

Home

Search

Reports

Manual Entry

Rates/  
Commitments

PTR / EDW

Customer  
Information

May 11, 2026

## USPS Tracking Intranet

### Delivery Signature and Address



1. Do not share information from this site outside of USPS. It is intended for USPS employee use only.
2. Employees may see some items with only event MT in the tracking record. This is an indication that the tracking number was part of problem where the USPS Label Creation API created the same label number multiple times. This led to a confusing tracking experience, so tracking has been suppressed. Reference this ticket for more info: INC000010539853.

Tracking Number: 9414 8149 0236 8957 9348 35

MARTHA E MARTIN

This item was delivered on 03/19/2026 at 09:43:00

[< Return to Tracking Number View](#)

Delivery Section	
Signature	<b>Signature</b> X Sarah Leyva
	<b>Printed Name</b> Sarah Leyva
Address	<b>Delivery Address</b> 3617 N Big Spring

Enter up to 35 items separated by commas.

Select Search Type:

Quick Search



Submit

Product Tracking & Reporting, All Rights Reserved  
Version: 26.2.1-9f61da1e

RETURNED TO  
MLO  
NO SUCH  
ADDRESS

Help



# Product Tracking & Reporting

Home

Search

Reports

Manual Entry

Rates/  
Commitments

PTR / EDW

Customer  
Information

May 11, 2026

## USPS Tracking Intranet

### Delivery Signature and Address



- 1. Do not share information from this site outside of USPS. It is intended for USPS employee use only.
- 2. Employees may see some items with only event MT in the tracking record. This is an indication that the tracking number was part of problem where the USPS Label Creation API created the same label number multiple times. This led to a confusing tracking experience, so tracking has been suppressed. Reference this ticket for more info: INC000010539853.

Tracking Number: 9414 8149 0236 8957 9348 42

MEL ENERGY INC

This item was delivered on 05/06/2026 at 09:31:00

[< Return to Tracking Number View](#)

Signature	<input checked="" type="checkbox"/>	Surah Leyva
	<input type="checkbox"/>	Surah Leyva
Address	<input checked="" type="checkbox"/>	3617 N Big Spring
	<input type="checkbox"/>	

Enter up to 35 items separated by commas.

Select Search Type:

Quick Search



Submit

Product Tracking & Reporting, All Rights Reserved  
Version: 26.2.1-9f61da1e

RETURNED TO SENDER

UNCLAIMED

[Help](#)



# Product Tracking & Reporting

[Home](#)

[Search](#)

[Reports](#)

[Manual Entry](#)

[Rates/  
Commitments](#)

[PTR / EDW](#)

[Customer  
Information](#)

May 11, 2026

## USPS Tracking Intranet

### Delivery Signature and Address



1. Do not share information from this site outside of USPS. It is intended for USPS employee use only.

2. Employees may see some items with only event MT in the tracking record. This is an indication that the tracking number was part of a problem where the USPS Label Creation API created the same label number multiple times. This led to a confusing tracking experience, so tracking has been suppressed. Reference this ticket for more info: INC000010539853.

Tracking Number: 9414 8149 0236 8957 9348 59

NEWBOURNE OIL COMPANY

This item was delivered on 03/04/2026 at 09:21:00

[< Return to Tracking Number View](#)

Signature		X Gonzalo Argote
		Gonzalo Argote
Address		PO Box 7698

Enter up to 35 items separated by commas.

Select Search Type:

Quick Search



Submit

Product Tracking & Reporting, All Rights Reserved  
Version: 26.2.1-9f61da1e



# Product Tracking & Reporting

Home

Search

Reports

Manual Entry

Rates/  
Commitments

PTR / EDW

Customer  
Information

May 11, 2026

## USPS Tracking Intranet

### Delivery Signature and Address



1. Do not share information from this site outside of USPS. It is intended for USPS employee use only.

2. Employees may see some items with only event MT in the tracking record. This is an indication that the tracking number was part of problem where the USPS Label Creation API created the same label number multiple times. This led to a confusing tracking experience, so tracking has been suppressed. Reference this ticket for more info: INC000010539853.

Tracking Number: 9414 8149 0236 8957 9348 66

NEUBOURNE OIL COMPANY

This item was delivered on 03/04/2026 at 11:17:00

[< Return to Tracking Number View](#)

Signature	
Address	

Enter up to 35 items separated by commas.

Select Search Type:

Quick Search



Submit

Product Tracking & Reporting, All Rights Reserved

Version: 26.2.1-9f61da1e

[Help](#)



# Product Tracking & Reporting

[Home](#)

[Search](#)

[Reports](#)

[Manual Entry](#)

[Rates/  
Commitments](#)

[PTR / EDW](#)

[Customer  
Information](#)

May 11, 2026

## USPS Tracking Intranet

### Delivery Signature and Address





1. Do not share information from this site outside of USPS. It is intended for USPS employee use only.
2. Employees may see some items with only event MT in the tracking record. This is an indication that the tracking number was part of problem where the USPS Label Creation API created the same label number multiple times. This led to a confusing tracking experience, so tracking has been suppressed. Reference this ticket for more info: INC000010539853.

Tracking Number: 9414 8149 0236 8957 9348 73

MOTOWI UU

This item was delivered on 03/04/2026 at 14:50:00

[< Return to Tracking Number View](#)

Signature	 
Address	13128

Enter up to 35 items separated by commas.

Select Search Type:

Quick Search



Submit

Product Tracking & Reporting, All Rights Reserved

Version: 26.2.1-9f61da1e



[Help](#)



# Product Tracking & Reporting

[Home](#)

[Search](#)

[Reports](#)

[Manual Entry](#)

[Rates/  
Commitments](#)

[PTR / EDW](#)

[Customer  
Information](#)

May 11, 2026

## USPS Tracking Intranet

### Delivery Signature and Address




1. Do not share information from this site outside of USPS. It is intended for USPS employee use only.
2. Employees may see some items with only event MT in the tracking record. This is an indication that the tracking number was part of problem where the USPS Label Creation API created the same label number multiple times. This led to a confusing tracking experience, so tracking has been suppressed. Reference this ticket for more info: INC000010539853.

Tracking Number: 9414 8149 0236 8957 9348 97

This item was delivered on 03/04/2026 at 14:50:00

[Return to Tracking Number View](#)

MW OIL INVESTMENT  
COMPANY INC

Signature	 - Ryan A
Address	13128



Enter up to 35 items separated by commas.

Select Search Type:

Quick Search

Product Tracking & Reporting, All Rights Reserved  
Version: 26.2.1-9f61da1e

[Help](#)



# Product Tracking & Reporting

[Home](#)

[Search](#)

[Reports](#)

[Manual Entry](#)

[Rates/  
Commitments](#)

[PTR / EDW](#)

[Customer  
Information](#)

May 11 2026

## USPS Tracking Intranet

### Delivery Signature and Address



1. Do not share information from this site outside of USPS. It is intended for USPS employee use only.

2. Employees may see some items with only event MT in the tracking record. This is an indication that the tracking number was part of problem where the USPS Label Creation API created the same label number multiple times. This led to a confusing tracking experience, so tracking has been suppressed. Reference this ticket for more info: INC000010539853.

Tracking Number: 9414 8149 0236 8957 9349 03

This item was delivered on 03/09/2026 at 11:19:00

[Return to Tracking Number View](#)

NORMAN D STOWAN, JR  
CHILDRENS TRUST

Signature	
Address	, 71669-2012

Enter up to 35 items separated by commas.

Select Search Type:

Quick Search



Submit

Product Tracking & Reporting, All Rights Reserved

Version: 26.2.1-9f61da1e

[Help](#)



# Product Tracking & Reporting

[Home](#)

[Search](#)

[Reports](#)

[Manual Entry](#)

[Rates/  
Commitments](#)

[PTR / EDW](#)

[Customer  
Information](#)

May 11, 2026

## USPS Tracking Intranet

### Delivery Signature and Address



1. Do not share information from this site outside of USPS. It is intended for USPS employee use only.
2. Employees may see some items with only event MT in the tracking record. This is an indication that the tracking number was part of a problem where the USPS Label Creation API created the same label number multiple times. This led to a confusing tracking experience, so tracking has been suppressed. Reference this ticket for more info: INC000010539853.

Tracking Number: 9414 8149 0236 8957 9349 10

This item was delivered on 03/06/2026 at 09:07:00

[Return to Tracking Number View](#)

NORMAN D STUVAL, JR  
CHILDREN'S TRUST

Signature	
Address	P.O Box 10

Enter up to 35 items separated by commas.

Select Search Type:

Quick Search



Submit

Product Tracking & Reporting, All Rights Reserved

Version: 26.2.1-9f61da1e

# Product Tracking & Reporting

[Help](#)



[Home](#)

[Search](#)

[Reports](#)

[Manual Entry](#)

[Rates/  
Commitments](#)

[PTR / EDW](#)

[Customer  
Information](#)

May 11, 2026

## USPS Tracking Intranet

### Delivery Signature and Address



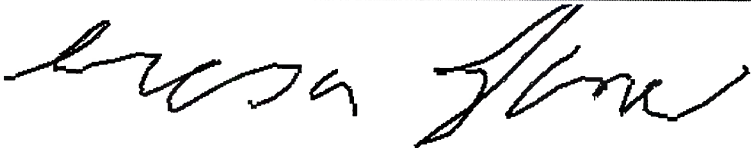
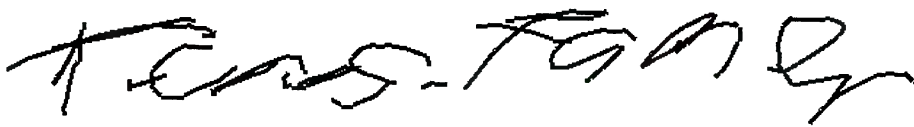
1. Do not share information from this site outside of USPS. It is intended for USPS employee use only.
2. Employees may see some items with only event MT in the tracking record. This is an indication that the tracking number was part of problem where the USPS Label Creation API created the same label number multiple times. This led to a confusing tracking experience, so tracking has been suppressed. Reference this ticket for more info: INC000010539853.

Tracking Number: 9414 8149 0236 8957 9349 27

NORMAN D. STOVAN, JR  
CHILDRENS TRUST

Package was delivered on 05/01/2026 at 11:00 AM

[Return to Tracking Number View](#)

Signature	 
Address	<p><b>803 4TH ST, GRAHAM, TX 76450</b></p>

Enter up to 35 items separated by commas.

Select Search Type:

Quick Search



Submit

Product Tracking & Reporting, All Rights Reserved

Version: 26.2.1-9f61da1e

Help



# Product Tracking & Reporting

Home

Search

Reports

Manual Entry

Rates/  
Commitments

PTR / EDW

Customer  
Information

May 11, 2026

## USPS Tracking Intranet

### Delivery Signature and Address



1. Do not share information from this site outside of USPS. It is intended for USPS employee use only.

2. Employees may see some items with only event MT in the tracking record. This is an indication that the tracking number was part of a problem where the USPS Label Creation API created the same label number multiple times. This led to a confusing tracking experience, so tracking has been suppressed. Reference this ticket for more info: INC000010539853.

Tracking Number: 9414 8149 0236 8957 9349 34

OAK VALLEY MINERAL  
AND LAND LP

This item was delivered on 05/03/2026 at 11:40 AM

[Return to Tracking Number View](#)

Signature	<b>Signature</b> X
	<b>Printed Name</b> T Nelson
Address	<b>Delivery Address</b>

Enter up to 35 items separated by commas.

Select Search Type:

Quick Search



Submit

Product Tracking & Reporting, All Rights Reserved

Version: 26.2.1-9f61da1e



# Product Tracking & Reporting

Home

Search

Reports

Manual Entry

Rates/  
Commitments

PTR / EDW

Customer  
Information

May 11, 2026

## USPS Tracking Intranet

### Delivery Signature and Address





1. Do not share information from this site outside of USPS. It is intended for USPS employee use only.
2. Employees may see some items with only event MT in the tracking record. This is an indication that the tracking number was part of problem where the USPS Label Creation API created the same label number multiple times. This led to a confusing tracking experience, so tracking has been suppressed. Reference this ticket for more info: INC000010539853.

Tracking Number: 9414 8149 0236 8957 9349 58

OXY USA INC

This item was delivered on 03/04/2026 at 20:57:00

[< Return to Tracking Number View](#)

Signature	
Address	

Enter up to 35 items separated by commas.

Select Search Type:

Quick Search



Submit

Product Tracking & Reporting, All Rights Reserved

Version: 26.2.1-9f61da1e

Product Tracking & Reporting



Home Search Report Manual Entry Review Customer Information


USPS Tracking Intranet

Delivery Signature and Address

1. Do not share information from this site outside of USPS. It is intended for USPS employee use only.
2. Employees may see some items with only event MT in the tracking record. This is an indication that the tracking number was part of a problem where the USPS Label Creation API created the same label number multiple times. This led to a confusing tracking experience, so tracking has been suppressed. Reference this ticket for more info. INC000010539853.

Tracking Number: 9414 8149 0236 8857 8349 65
This item was delivered on 03/03/2028 at 10:55:00
Return to Tracking Number View

Oxy USA INC



Enter up to 35 items separated by commas.

Select Search Type Quick Search Submit

Product Tracking & Reporting, All Rights Reserved
Version: 26.2.1-9/6/1da1e

[Help](#)



# Product Tracking & Reporting

[Home](#)

[Search](#)

[Reports](#)

[Manual Entry](#)

[Rates/  
Commitments](#)

[PTR / EDW](#)

[Customer  
Information](#)

May 11, 2026

## USPS Tracking Intranet

### Delivery Signature and Address




1. Do not share information from this site outside of USPS. It is intended for USPS employee use only.
2. Employees may see some items with only event MT in the tracking record. This is an indication that the tracking number was part of problem where the USPS Label Creation API created the same label number multiple times. This led to a confusing tracking experience, so tracking has been suppressed. Reference this ticket for more info: INC000010539853.

Tracking Number: 9414 8149 0236 8957 9349 72

This item was delivered on 03/02/2026 at 11:40:00

[Return to Tracking Number View](#)

PAMELA J MILLER,  
TRUSTEE MILLER FAMILY  
REVOCABLE TRUST

Signature	
Address	<p><b>8408 NW 66TH ST, OKLAHOMA CITY, OK 73132</b></p>

Enter up to 35 items separated by commas.

Select Search Type:

Quick Search



Submit

Product Tracking & Reporting, All Rights Reserved

Version: 26.2.1-9f61da1e



# Product Tracking & Reporting

Home

Search

Reports

Manual Entry

Rates/  
Commitments

PTR / EDW

Customer  
Information

May 11 2026

## USPS Tracking Intranet

### Delivery Signature and Address



- 1. Do not share information from this site outside of USPS. It is intended for USPS employee use only.
- 2. Employees may see some items with only event MT in the tracking record. This is an indication that the tracking number was part of problem where the USPS Label Creation API created the same label number multiple times. This led to a confusing tracking experience, so tracking has been suppressed. Reference this ticket for more info: INC000010539853.

Tracking Number: 9414 8149 0236 8957 9349 89

PAMELA JEAN LILVER

This item was delivered on 03/19/2026 at 09:44:00

RETURN TO MCO - MOVES NO FWD ADDRESS

[Return to Tracking Number View](#)

Delivery Section	
Signature	X Sarah Leyva
Printed Name	Sarah Leyva
Address	3617 N Big Spring

Enter up to 35 items separated by commas.

Select Search Type:

Quick Search



Submit

Product Tracking & Reporting, All Rights Reserved

Version: 26.2.1-9f61da1e

[Help](#)



# Product Tracking & Reporting

[Home](#)

[Search](#)

[Reports](#)

[Manual Entry](#)

[Rates/  
Commitments](#)

[PTR / EDW](#)

[Customer  
Information](#)

May 11, 2026

## USPS Tracking Intranet

### Delivery Signature and Address



1. Do not share information from this site outside of USPS. It is intended for USPS employee use only.


2. Employees may see some items with only event MT in the tracking record. This is an indication that the tracking number was part of problem where the USPS Label Creation API created the same label number multiple times. This led to a confusing tracking experience, so tracking has been suppressed. Reference this ticket for more info: INC000010539853.

Tracking Number: 9414 8149 0236 8957 9349 96

PEGASUS RESOURCES LLC

This item was delivered on 03/04/2026 at 18:43:00

[< Return to Tracking Number View](#)



Enter up to 35 items separated by commas.

Select Search Type:

Quick Search



Submit

Product Tracking & Reporting, All Rights Reserved

Version: 26.2.1-9f61da1e



# Product Tracking & Reporting

Home

Search

Reports

Manual Entry

Rates/  
Commitments

PTR / EDW

Customer  
Information

May 11, 2026

## USPS Tracking Intranet

### Delivery Signature and Address



1. Do not share information from this site outside of USPS. It is intended for USPS employee use only.


2. Employees may see some items with only event MT in the tracking record. This is an indication that the tracking number was part of problem where the USPS Label Creation API created the same label number multiple times. This led to a confusing tracking experience, so tracking has been suppressed. Reference this ticket for more info: INC000010539853.

Tracking Number: 9414 8149 0236 8957 9350 09

PEGESUS RESOURCES LLC

This item was delivered on 03/03/2026 at 09:38:00

[< Return to Tracking Number View](#)



Enter up to 35 items separated by commas.

Select Search Type:

Quick Search

Product Tracking & Reporting, All Rights Reserved  
Version: 26.2.1-9f61da1e

Help



# Product Tracking & Reporting

Home

Search

Reports

Manual Entry

Rates/  
Commitments

PTR / EDW

Customer  
Information

May 11, 2026

## USPS Tracking Intranet

### Delivery Signature and Address



1. Do not share information from this site outside of USPS. It is intended for USPS employee use only.
2. Employees may see some items with only event MT in the tracking record. This is an indication that the tracking number was part of problem where the USPS Label Creation API created the same label number multiple times. This led to a confusing tracking experience, so tracking has been suppressed. Reference this ticket for more info: INC000010539853.

Tracking Number: 9414 8149 0236 8957 9350 16

PECIESUS RESOURCES LLC

This item was delivered on 03/27/2026 at 09:48:00

[< Return to Tracking Number View](#)

Delivery Section	
Signature	X Sarah Leyva
	Sarah Leyva
Address	3617 N Big Spring

Enter up to 35 items separated by commas.

Select Search Type:

Quick Search



Submit

Product Tracking & Reporting, All Rights Reserved  
Version: 26.2.1-9f61da1e

RETURN TO MUD  
UNCLAIMED

[Help](#)



# Product Tracking & Reporting

[Home](#)

[Search](#)

[Reports](#)

[Manual Entry](#)

[Rates/  
Commitments](#)

[PTR / EDW](#)

[Customer  
Information](#)

May 11, 2026

## USPS Tracking Intranet

### Delivery Signature and Address



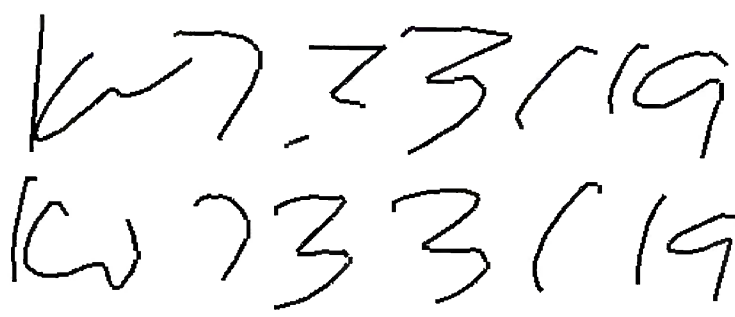
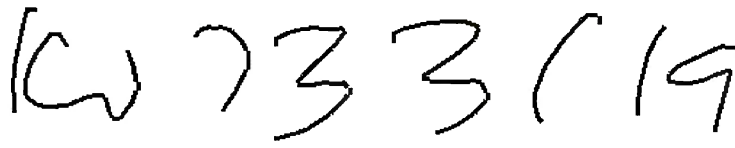
1. Do not share information from this site outside of USPS. It is intended for USPS employee use only.
2. Employees may see some items with only event MT in the tracking record. This is an indication that the tracking number was part of problem where the USPS Label Creation API created the same label number multiple times. This led to a confusing tracking experience, so tracking has been suppressed. Reference this ticket for more info: INC000010539853.

Tracking Number: 9414 8149 0236 8957 9350 23

PEGASUS RESOURCES LLC

This item was delivered on 03/03/2026 at 16:50:00

[Return to Tracking Number View](#)

Signature	 
Address	<p><b>3230 CAMP BOWIE BLVD STE 300, FORT WORTH, TX 76107</b></p>

Enter up to 35 items separated by commas.

Select Search Type:

Quick Search



Submit

Product Tracking & Reporting, All Rights Reserved

Version: 26.2.1-9f61da1e

# Product Tracking & Reporting



[Home](#)

[Search](#)

[Reports](#)

[Manual Entry](#)

[Rates/  
Commitments](#)

[PTR / EDW](#)

[Customer  
Information](#)

May 11, 2026

## USPS Tracking Intranet

### Delivery Signature and Address





1. Do not share information from this site outside of USPS. It is intended for USPS employee use only.
2. Employees may see some items with only event MT in the tracking record. This is an indication that the tracking number was part of problem where the USPS Label Creation API created the same label number multiple times. This led to a confusing tracking experience, so tracking has been suppressed. Reference this ticket for more info: INC000010539853.

Tracking Number: 9414 8149 0236 8957 9350 30

POST OAK CROWN MINERALS  
LLC

This item was delivered on 03/05/2026 at 15:25:00

[< Return to Tracking Number View](#)

Signature	
Address	

Enter up to 35 items separated by commas.

Select Search Type:

Quick Search



Submit

Product Tracking & Reporting, All Rights Reserved

Version: 26.2.1-9f61da1e

Product Tracking & Reporting



Home Search Deposits Manual Entry Retail Distribution PIR/EDW Customer Information Settings

USPS Tracking Intranet


Delivery Signature and Address

POST OAK  
MAUROS II LLC

- 1. Do not share information from this site outside of USPS. It is intended for USPS employee use only.
- 2. Employees may see some items with only event MT in the tracking record. This is an indication that the tracking number was part of problem where the USPS Label Creation API created the same label number multiple times. This led to a confusing tracking experience, so tracking has been suppressed. Reference this ticket for more info: INC000010539853.

Tracking Number: 9414 8149 0238 8857 9350 47  
This item was delivered on 03/09/2026 at 13:28:00

< Return to Tracking Number View



Address  
Enter up to 35 items separated by commas.

Select Search Type: Quick Search Submit

Product Tracking & Reporting, All Rights Reserved  
Version: 26.2.1-9/61de1e



# Product Tracking & Reporting

Home

Search

Reports

Manual Entry

Rates/  
Commitments

PTR / EDW

Customer  
Information

May 11, 2026

## USPS Tracking Intranet

### Delivery Signature and Address




1. Do not share information from this site outside of USPS. It is intended for USPS employee use only.
2. Employees may see some items with only event MT in the tracking record. This is an indication that the tracking number was part of problem where the USPS Label Creation API created the same label number multiple times. This led to a confusing tracking experience, so tracking has been suppressed. Reference this ticket for more info: INC000010539853.

Tracking Number: 9414 8149 0236 8957 9350 54

This item was delivered on 03/03/2026 at 15:11:00

[< Return to Tracking Number View](#)

RIO BRAZOS MINERAL  
COMPANY LLC

Signature	 John C
Address	1240

Enter up to 35 items separated by commas.

Select Search Type:

Quick Search

Product Tracking & Reporting, All Rights Reserved  
Version: 26.2.1-9f61da1e

Help



# Product Tracking & Reporting

Home

Search

Reports

Manual Entry

Rates/  
Commitments

PTR / EDW

Customer  
Information

May 11, 2026

## USPS Tracking Intranet

### Delivery Signature and Address




1. Do not share information from this site outside of USPS. It is intended for USPS employee use only.
2. Employees may see some items with only event MT in the tracking record. This is an indication that the tracking number was part of problem where the USPS Label Creation API created the same label number multiple times. This led to a confusing tracking experience, so tracking has been suppressed. Reference this ticket for more info: INC000010539853.

Tracking Number: 9414 8149 0236 8957 9350 61

This item was delivered on 03/04/2026 at 13:27:00

[< Return to Tracking Number View](#)

RIO BRAZOS MINERAL  
COMPANY, LLC

Signature	 John Cox
Address	Box 2017 C-4-76450

Enter up to 35 items separated by commas.

Select Search Type:

Quick Search



Submit

Product Tracking & Reporting, All Rights Reserved

Version: 26.2.1-9f61da1e



# Product Tracking & Reporting

Home

Search

Reports

Manual Entry

Rates/  
Commitments

PTR / EDW

Customer  
Information

May 11, 2026

## USPS Tracking Intranet

### Delivery Signature and Address



1. Do not share information from this site outside of USPS. It is intended for USPS employee use only.
2. Employees may see some items with only event MT in the tracking record. This is an indication that the tracking number was part of problem where the USPS Label Creation API created the same label number multiple times. This led to a confusing tracking experience, so tracking has been suppressed. Reference this ticket for more info: INC000010539853.

Tracking Number: 9414 8149 0236 8957 9350 78

This item was delivered on 03/23/2026 at 13:40:00

[< Return to Tracking Number View](#)

ROBERT E ECKELS

Signature	 COACH FULVIS
Address	<b>1640 S AGATE CIR</b>  <b>SAINT GEORGE, UT 84790-6109</b>

Enter up to 35 items separated by commas.

Select Search Type:

Quick Search ▼

Submit

Product Tracking & Reporting, All Rights Reserved  
Version: 26.2.1-9f61da1e

Help



# Product Tracking & Reporting

Home

Search

Reports

Manual Entry

Rates/  
Commitments

PTR / EDW

Customer  
Information

May 11, 2026

## USPS Tracking Intranet

### Delivery Signature and Address



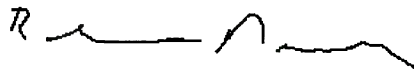
- 1. Do not share information from this site outside of USPS. It is intended for USPS employee use only.
- 2. Employees may see some items with only event MT in the tracking record. This is an indication that the tracking number was part of problem where the USPS Label Creation API created the same label number multiple times. This led to a confusing tracking experience, so tracking has been suppressed. Reference this ticket for more info: INC000010539853.

Tracking Number: 9414 8149 0236 8957 9350 85

ROBERT STEVEN UDARI

This item was delivered on 03/05/2026 at 15:32:00

[Return to Tracking Number View](#)

Signature	 R. Steven Udari
Address	27 ...



Select Search Type:

Quick Search

Product Tracking & Reporting, All Rights Reserved  
Version: 26.2.1-9f61da1e

# Product Tracking & Reporting

[Help](#)



[Home](#)

[Search](#)

[Reports](#)

[Manual Entry](#)

[Rates/  
Commitments](#)

[PTR / EDW](#)

[Customer  
Information](#)

May 11, 2026

## USPS Tracking Intranet

### Delivery Signature and Address



1. Do not share information from this site outside of USPS. It is intended for USPS employee use only.
2. Employees may see some items with only event MT in the tracking record. This is an indication that the tracking number was part of problem where the USPS Label Creation API created the same label number multiple times. This led to a confusing tracking experience, so tracking has been suppressed. Reference this ticket for more info: INC000010539853.

Tracking Number: 9414 8149 0236 8957 9350 92

S AND E ROYALTY  
LLC

This item was delivered on 03/03/2026 at 14:49:00

[< Return to Tracking Number View](#)

Signature	
Address	

Enter up to 35 items separated by commas.

Select Search Type:

Quick Search ▼

Submit

Product Tracking & Reporting, All Rights Reserved  
Version: 26.2.1-9f61da1e

Help



# Product Tracking & Reporting

Home

Search

Reports

Manual Entry

Rates/  
Commitments

PTR / EDW

Customer  
Information

May 11, 2026

## USPS Tracking Intranet

### Delivery Signature and Address



1. Do not share information from this site outside of USPS. It is intended for USPS employee use only.
2. Employees may see some items with only event MT in the tracking record. This is an indication that the tracking number was part of problem where the USPS Label Creation API created the same label number multiple times. This led to a confusing tracking experience, so tracking has been suppressed. Reference this ticket for more info: INC000010539853.

Tracking Number: [REDACTED]

SITIO PERMIAN LP

This item was delivered on 04/14/2026 at 08:43:00

[< Return to Tracking Number View](#)

Delivery Section	
Signature	<p><b>Signature</b></p> <p>X <i>[Handwritten Signature]</i></p>
	<p><b>Printed Name</b></p> <p><i>[Handwritten Name]</i> Berry</p>
Address	<p><b>Delivery Address</b></p> <p><i>[Handwritten Address]</i> * 5505 <del>Alameda</del> St</p>

Enter up to 35 items separated by commas.

Select Search Type:

Quick Search



Submit

Product Tracking & Reporting, All Rights Reserved

Version: 26.2.1-9f61da1e

Product Tracking & Reporting



Home Search Reports Manual Entry Print Documents PEP FEED Customer Information Mailbox

USPS Tracking Intranet

Delivery Signature and Address

1. Do not share information from this site outside of USPS. It is intended for USPS employee use only.


2. Employees may see some items with only event MT in the tracking record. This is an indication that the tracking number was part of problem where the USPS Label Creation API created the same label number multiple times. This led to a confusing tracking experience, so tracking has been suppressed. Reference this ticket for more info. INC000010539853.

SMP PATRIOT  
MINERAL HOLDINGS  
LLC

Tracking Number: 9414 8149 0238 8857 8351 15

This item was delivered on 03/03/2026 at 11:36:00

< Return to Tracking Number View



Enter up to 35 items separated by commas.

Select Search Type: Quick Search

Product Tracking & Reporting, All Rights Reserved  
Version: 26.2.1-9/6/1da1e

Product Tracking & Reporting



Home Search Reports Manual Entry Alerts/Custom Alerts PEP/EDW Outgoing Information My Tools

USPS Tracking Intranet  
Delivery Signature and Address


SMP SIDE CATZ  
TITAN

- 1. Do not share information from this site outside of USPS. It is intended for USPS employee use only.
- 2. Employees may see some items with only event MT in the tracking record. This is an indication that the tracking number was part of a problem where the USPS Label Creation API created the same label number multiple times. This led to a confusing tracking experience, so tracking has been suppressed. Reference this ticket for more info. INC000010539853.

Tracking Number: 9414 8149 8238 8857 9351 22

This item was delivered on 5/1/2026 at 15:24:00

< Return to Tracking Number View



Enter up to 35 items separated by commas.

Select Search Type: Quick Search

Product Tracking & Reporting, All Rights Reserved  
Version: 26.2.1-9/6/1date

Product Tracking & Reporting



Home Search Results Mail Labels Mail Labels Administration PER FEED Customer Information Mailbox

USPS Tracking Intranet

Delivery Signature and Address


SMP SIDECAR  
TITAN MINERAL  
HOLDINGS LP

- 1. Do not share information from this site outside of USPS. It is intended for USPS employee use only.
- 2. Employees may see some items with only event MT in the tracking record. This is an indication that the tracking number was part of a problem where the USPS Label Creation API created the same label number multiple times. This led to a confusing tracking experience, so tracking has been suppressed. Reference this ticket for more info. INC00010538853.

Tracking Number: 9414 6149 0238 8857 9351 39

This item was delivered on 05/03/2026 at 11:35:00

Return to Tracking Number View



Enter up to 35 items separated by commas.

Select Search Type Quick Search

Product Tracking & Reporting, All Rights Reserved  
Version: 26.2.1-9161da1e

Product Tracking & Reporting



Home Search Reports Manual Entry Policy Questions REF: EDW Customer Information Mailbox

USPS Tracking Intranet

Delivery Signature and Address



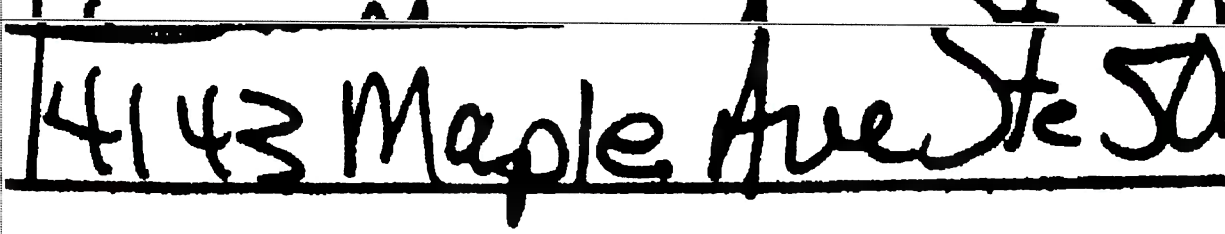
SMP TITAN  
MINERAL



- 1. Do not share information from this site outside of USPS. It is intended for USPS employee use only.
- 2. Employees may see some items with only event MT in the tracking record. This is an indication that the tracking number was part of a problem where the USPS Label Creation API created the same label number multiple times. This led to a confusing tracking experience, so tracking has been suppressed. Reference this ticket for more info: INC000010539853.

Tracking Number: 8414 8149 0236 8957 9351 44  
This item was delivered on 03/03/2026 at 11:35:00

< Return to Tracking Number View

Signature	
Signature	
Address	

Enter up to 35 items separated by commas.

Select Search Type: Quick Search

Product Tracking & Reporting, All Rights Reserved  
Version: 26.2.1-981da1e

Product Tracking & Reporting



Home Search Reports Manual Entry Product Submissions PER FEUW On-Site Information My Profile

USPS Tracking Intranet

Delivery Signature and Address

SMP TITAN MINERAL

1. Do not share information from this site outside of USPS. It is intended for USPS employee use only.  
2. Employees may see some items with only event MT in the tracking record. This is an indication that the tracking number was part of a problem where the USPS Label Creation API created the same label number multiple times. This led to a confusing tracking experience, so tracking has been suppressed. Reference this ticket for more info: INC000010539853.

Tracking Number: 8414 8149 0238 8957 8351 53  
This item was delivered on 03/03/2026 at 11:35:00  
[Return to Tracking Number View](#)

Signature	
Address	4143 Maple Ave Ste 50

Enter up to 35 items separated by commas.

Select Search Type: Quick Search

Product Tracking & Reporting, All Rights Reserved  
Version: 26.2.1-981d1e

# Product Tracking & Reporting

[Help](#)



[Home](#)

[Search](#)

[Reports](#)

[Manual Entry](#)

[Rates/  
Commitments](#)

[PTR / EDW](#)

[Customer  
Information](#)

May 11, 2026

## USPS Tracking Intranet

### Delivery Signature and Address



1. Do not share information from this site outside of USPS. It is intended for USPS employee use only.
2. Employees may see some items with only event MT in the tracking record. This is an indication that the tracking number was part of problem where the USPS Label Creation API created the same label number multiple times. This led to a confusing tracking experience, so tracking has been suppressed. Reference this ticket for more info: INC000010539853.

Tracking Number: 9414 8149 0236 8957 9351 60

This item was delivered on 03/03/2026 at 15:11:00

SONIC MINERALS, LP

[Return to Tracking Number View](#)

Signature	 John C [unclear]
Address	1240

Enter up to 35 items separated by commas.

Select Search Type:

Quick Search

Product Tracking & Reporting, All Rights Reserved  
Version: 26.2.1-9f61da1e



TO: ALL AFFECTED PARTIES, INCLUDING: Bureau of Land Management Bureau of Land Management/ Attn: Jonathan Shepard Ard Oil, Ltd. Ard Oil, Ltd. B. F. Albritton, LLC B. F. Albritton, LLC "Bank of America N.A., Trustee of the Delmar Hudson Lewis Living Trust" Bank of America N.A., Trustee of the Delmar Hudson Lewis Living Trust Bank of America N.A., Trustee of the Delmar Hudson Lewis Living Trust Blue Star Royalty, LLC Blue Star Royalty, LLC Blue Star Royalty, LLC Brown 9, LLC Chevron U.S.A. Inc. Devon Energy Production Company, LP E. Bruce Street, Jr., Trustee of the VOS 2012 Irrevocable Trust Elizabeth L. Cheney Fortis Minerals II, LLC Fortis Minerals II, LLC Frank M. Agar, Jr. "Frost Bank, Trustee of the Josephine T. Hudson Testamentary Trust FBO J. Terrell Ard" "Frost Bank, Trustee of the Josephine T. Hudson Testamentary Trust FBO J. Terrell Ard" G. E. Rogers, LLC G. E. Rogers, LLC H. M. Bettis, Inc. H. M. Bettis, Inc. Hayes Land & Production, LP Hayes Land, LP Hayes Land, LP Javelina Partners "John D. Swallow and Julia Joplin Swallow, Co-Trustees of the Jeanette Probandt Trust" John D. Swallow and Julia Joplin Swallow, Co-Trustees of the Jeanette Probandt Trust John D. Swallow and Julia Joplin Swallow, Co-Trustees of the Jeanette Probandt Trust Lang Minerals Partnership, LP Lindy's Living Trust Malaga EF7, LLC Martha E. Martin Martha E. Martin Mewbourne Oil Company Mewbourne Oil Company MSH Family Real Estate Partnership II, LLC "Norman D. Stovall, Jr. Children's Trust for Michael E. Stovall" "Norman D. Stovall, Jr. Children's Trust for Michael E. Stovall" "Norman D. Stovall, Jr. Children's Trust for Norman D. Stovall, III" Norman D. Stovall, Jr. Children's Trust for Norman D. Stovall, III OGX Minerals II LP Oxy USA, Inc. Pamela J. Miller, Trustee of the Miller Family Revocable Trust Pegasus Resources NM, LLC Pegasus Resources, LLC Richard H. Coats Rio Brazos Mineral Company, LLC Rio Brazos Mineral Company, LLC Robert Steven Noah SMP Patriot Mineral Holdings, LLC SMP Sidecar Titan Mineral Holdings, LP SMP Titan Flex, LP SMP Titan Mineral Holdings, LP Sonic Minerals, LP Sonic Minerals, LP Sonic Oil & Gas, LP Stovall Investments, Inc. Strudel Royalties LLC T. C. Energy, LLC T. C. Energy, LLC TD Minerals, LLC TD Minerals, LLC The Allar Company The Allar Company The Allar Company William E. Hardie Zorro Partners, Ltd.

Application of XTO Energy, Inc. for administrative approval to surface commingle (pool and lease) of oil and gas production from the spacing units comprised of Sections 22, 23, 26, 27, 34 and 35 Township 25 South, Range 29 East, NMPM, Eddy County, New Mexico (the Lands)

XTO Energy, Inc. (OGRID No. 5380) (XTO), pursuant to 19.15.12.10 NMAC, seeks administrative approval to surface commingle (pool and lease) diversely owned oil and gas production at the Corral Canyon 23 CVB (Facility) located in the NE/4 SW/4 of Section 23, Township 25 South, Range 29 East, insofar as all existing and future wells committed to the following:

(a) The 1280-acre, more or less, Communitization Agreement # NMNM106737663 comprised of all of Sections 23, and 26, Township 25 South, Range 29 East, drilled to the [98220] PURPLE SAGE; WOLFCAMP (GAS) pool - currently dedicated to the following wells:

30-015-56712 CORRAL 23 26 FEDERAL COM #204H

30-015-56890 CORRAL 23 26 FEDERAL COM #207H

30-015-56888 CORRAL 23 26 FEDERAL COM #210H

30-015-56894 CORRAL 23 26 FEDERAL COM #309H

(b) The 1920-acre, more or less, Communitization Agreement # NMNM106737665 comprised of all of Sections 23, 26 and 35, Township 25 South, Range 29 East, drilled to the [98220] PURPLE SAGE; WOLFCAMP (GAS) pool - currently dedicated to the following wells:

30-015-56885 CORRAL 23 35 FEDERAL COM #101H

30-015-56886 CORRAL 23 35 FEDERAL COM #103H

30-015-56703 CORRAL 23 35 FEDERAL COM #105H

30-015-56704 CORRAL 23 35 FEDERAL COM #202H

30-015-56889 CORRAL 23 35 FEDERAL COM #206H

30-015-56887 CORRAL 23 35 FEDERAL COM #209H

30-015-56714 CORRAL 23 35 FEDERAL COM #302H

(c) The 320-acre, more or less, Communitization Agreement # NMNM106737666 comprised of E/2 E/2 of Sections 23 and 26, Township 25 South, Range 29 East, drilled to the [96217] WILLOW LAKE; BONE SPRING, SOUTHEAST pool - currently dedicated to the following wells:

30-015-56899 CORRAL 23 26 FEDERAL COM #308H

(d) The 640-acre, more or less, Communitization Agreement # NMNM106737667 comprised of W/2 of Sections 23 and 26, Township 25 South, Range 29 East, drilled to the [96217] WILLOW LAKE; BONE SPRING, SOUTHEAST pool - currently dedicated to the following wells:

30-015-56702 CORRAL 23 26 FEDERAL COM #201H

(e) The 480-acre, more or less, Communitization Agreement # NMNM106737668 comprised of W/2 of Sections 23, 26 and 35, Township 25 South, Range 29 East, drilled to the [13354] CORRAL CANYON; BONE SPRING, SOUTH & [96217] WILLOW LAKE; BONE SPRING, SOUTHEAST pool - currently dedicated to the following wells:

30-015-56701 CORRAL 23 35 FEDERAL COM #104H

30-015-56884 CORRAL 23 35 FEDERAL COM #106H

30-015-56705 CORRAL 23 35 FEDERAL COM #205H

(f) The 320-acre, more or less, Communitization Agreement # NMNM106759400 comprised of E/2 E/2 of Sections 22 and 27, Township 25 South, Range 29 East, drilled to the [96217] WILLOW LAKE; BONE SPRING, SOUTHEAST pool - currently dedicated to the following wells:

30-015-56574 CORRAL 22 27 FEDERAL COM #405H

(g) The 1920-acre, more or less, Communitization Agreement # NMNM106759406 comprised of all of Sections 22, 27 and 34, Township 25 South, Range 29 East, drilled to the [98220] PURPLE SAGE; WOLFCAMP (GAS) pool - currently dedicated to the following wells:

30-015-56566 CORRAL 22 34 FEDERAL COM #302H

30-015-56690 CORRAL 22 34 FEDERAL COM #305H

30-015-56568 CORRAL 22 34 FEDERAL COM #306H

30-015-56575 CORRAL 22 34 FEDERAL COM #401H

30-015-56573 CORRAL 22 34 FEDERAL COM #404H

(h) The 960-acre, more or less, Communitization Agreement # NMNM106725751 comprised of E/2 of Sections 23, 26 and 35, Township 25 South, Range 29 East, drilled to the [13354] CORRAL CANYON; BONE SPRING, SOUTH & [96217] WILLOW LAKE; BONE SPRING, SOUTHEAST pool - currently dedicated to the following wells:

30-015-56706 CORRAL 23 35 FEDERAL COM #208H

30-015-56892 CORRAL 23 35 FEDERAL COM #301H

30-015-56897 CORRAL 23 35 FEDERAL COM #305H

30-015-56901 CORRAL 23 35 FEDERAL COM #306H

(i) The 320-acre, more or less, Lease Agreement # NMNM105467440 comprised of all of E/2 of Sections 26, Township 25 South, Range 29 East, drilled to the [98220] PURPLE SAGE; WOLFCAMP (GAS) pool - currently dedicated to the following wells:

30-015-46646 CHAIN BLUE LIGHTNING 26 FEDERAL #167H

(j) Pursuant to 19.15.12.10.C(4)(g), from all future additions of pools, leases or leases and pools with notice provided only to the owners of interests to be added.

Oil and gas production from these spacing units will be commingled and sold at the Facility, located on the project area in the NE/4 SW/4 of Section 23, T25S, R29E, therefore, it is considered on-lease measurement and on-lease storage. Commingling and measurement may occur at well pads located at NW/NE & NE/NE of Section 22, T25S, R29E, NW/NW, SE/NW, SW/NE and SE/SE of Section 23, T25S, R29E. XTO plans to use

the well test method for allocation of production and measurement purposes. Production will flow from the wellbore to either a test separator or bulk (common) production separator. The test separator will separate the gas, oil, and water. Gas production from the test separator will be metered with a calibrated orifice meter that is manufactured to AGA specifications. Oil production from the test separator will be metered using a Coriolis meter. Gas and oil production will then be allocated on a daily basis based on the most recent individual well tests of oil, gas and water.

Exhibit 1 is a plat showing the Facility site, well pads, well names, API numbers and leases in the subject area.

Exhibit 2 is a completed Application for Surface Commingling (Diverse Ownership) Form C-107B, that includes a statement from Steven D. Wolfe, Senior Facilities Engineer with XTO, explaining how XTO plans to utilize the well test method and the measurement devices to be utilized, along with a detailed schematic of the surface facilities (Attachment A to the statement).

Exhibit 3 are Serial Registry Pages for eight Communitization Agreements and one Lease Agreement.

Ownership is diverse between the above-described spacing units, each of which are either subject to a pooling agreement, unit agreement, or a pooling order and are therefore considered leases as defined by 19.15.12.7(C) NMAC. Exhibit 4 is a list of the interest owners (including any owners of royalty or overriding royalty interests) affected by this application, an example of the letter sent by certified mail advising the interest owners that any objections must be filed in writing with the Division within 20 days from the date the Division receives this application, and proof of mailing. A copy of this application has been provided to the Bureau of Land Management.

Any objection to this application must be filed in writing within twenty (20) days from the date of publication with the New Mexico Oil Conservation Division, 1220 South St. Francis Drive, Santa Fe, New Mexico, 87505. If no objection is received within this twenty-day period, this application may be approved administratively by the Division. If you have any questions about this application, please contact Russell Young, XTO Energy, Inc., (832)-454-2857 or [Russell.young@exxonmobil.com](mailto:Russell.young@exxonmobil.com).  
103410-Published in Carlsbad Current Argus May 13, 2026.

# Affidavit of Publication

## Copy of Publication:

No. 103520

State of New Mexico

County of Eddy:

**Adrian Hedden**

being duly sworn, says that he is the Publisher

of the Carlsbad Current Argus, a weekly newspaper of general circulation, published in English at Carlsbad, said county and state, and that the hereto attached

### Legal Ad

was published in a regular and entire issue of the said Carlsbad Current Argus, a weekly newspaper duly qualified for that purpose within the meaning of Chapter 167 of the 1937 Session Laws of the state of New Mexico for

1 Consecutive weeks/day on the same

day as follows:

First Publication May 13, 2026

Second Publication \_\_\_\_\_

Third Publication \_\_\_\_\_

Fourth Publication \_\_\_\_\_

Fifth Publication \_\_\_\_\_

Sixth Publication \_\_\_\_\_


Seventh Publication \_\_\_\_\_

Eighth Publication \_\_\_\_\_

Subscribed and sworn before me this

13th day of May 2026

**LATISHA ROMINE**  
Notary Public, State of New Mexico  
Commission No. 1076338  
My Commission Expires  
05-12-2027



Latisha Romine

Notary Public, Eddy County, New Mexico

TO: ALL AFFECTED PARTIES, INCLUDING: State of New Mexico Land Office Bureau of Land Management Bureau of Land Management /Attn: Jonathan Shepard BARRY R GAGER BOLE RESOURCES LLC BLASCO LLC JAN C DOTSON ICE ELIZABETH JANE KAY FAMILY TR KT ENERGY INC FRANCES ANNE HANNIFIN MW OIL INVESTMENT COMPANY INC NEARBURG EXPLORATION CO LLC DOUGLAS S IZMIRIAN & SPINNAKER INVESTMENTS LP OAK VALLEY MINERAL AND LAND LP BARR FAMILY TRUST CML EXPLORATION LLC PATTERSON PETROLEUM LLC T BAR OIL AND GAS LTD WILLIAM N HEISS PROFIT SHARING MEL ENERGY INC OUTDOOR ENTOURAGE INC THOMAS R SMITH NEARBURG PRODUCING COMPANY S AND E ROYALTY LLC PEGASUS RESOURCES LLC KIRK AND SWEENEY LTD CO LAURA AND JOHN ARNOLD FOUNDATION POST OAK CROWN MINERALS LLC SORTIDA RESOURCES LLC SMP SIDECAR TITAN SMP TITAN MINERAL SMP TITAN FLEX LP MSH FAM REAL EST PRNTNSP II LLC SMP PATRIOT MINERAL HOLDINGS LLC SITIO PERMIAN LP ROBERT EDWARD ECKELS JR LLC CROWNROCK MINERALS LP TAURUS ROYALTY LLC RUSK CAPITAL MANAGEMENT LLC The Allar Company The Allar Company The Allar Company B. F. Albritton, LLC B. F. Albritton, LLC GUINN FAMILY PROPERTIES LTD SONIC MINERALS LP KINGDOM INVESTMENTS LIMITED JAREED PARTNERS LTD PAUL R BARWIS PAUL R BARWIS CHISOS MINERALS LLC H M BETTIS INC DUNCAN MANAGEMENT LLC AGENT LRF JR LLC Oxy USA, Inc. Oxy USA, Inc. EOG RESOURCES INC T C ENERGY LLC CORNERSTONE FAMILY TRUST G. E. Rogers, LLC G. E. Rogers, LLC STOVALL INVESTMENTS INC STOVALL INVESTMENTS INC JASTROW FAMILY OIL AND GAS LLC BRECK MINERALS LP HONEYMAN INVESTMENT HOLDINGS LP BJ AND RACHEL HONEYMAN LIV TR BRENT JEREMY HONEYMAN CHILDS TRUST GEORGE GRAYSON VAUGHT JR ESTATE ROCA SELLO LLC ELK RANGE ROYALTIES III LP CONTANGO RESOURCES INC QUIENTESA ROYALTY LP CHEVRON USA INC PALEO PARTNERS LP STOVALL ENERGY LTD HMJ MINERALS INC MOON ROYALTY LLC L E OPPERMANN SONIC OIL AND GAS LP NESTEGG ENERGY CORPORATION FORTIS MINERALS II LLC MITCHEL E CHENEY ANDREW SERGE GAGARIN AND CHARLES PHILLIP GAGARIN PENROC OIL CORPORATION ELIZABETH L CHENEY IRREV TRUST MITCHEL E CHENEY FAM IRREV TRUST ERNEST DONALD GRODI PENROC OIL CORPORATION ALLDALE MINERALS III LP

Application of XTO Energy, Inc. for administrative approval to amend PLC-671A and to surface commingle (pool and lease) oil and gas production from the spacing units comprised of Sections 4, 5, 8, 9, 16, 17, and S/2 of 32, Township 25 South, Range 29 East, NMPM, Eddy County, New Mexico (the Lands)

XTO Energy, Inc. (OGRID No. 5380) (XTO), pursuant to 19.15.12.10 NMAC, seeks administrative approval to surface commingle (pool and lease) diversely owned oil and gas production at the Corral Canyon Expansion CTB and ancillary facilities (Facilities) insofar as all existing and future wells committed to the following:

(a) The 239.62-acre, more or less, Communitization Agreement # NMNM105305448 Legacy: NMNM 135270 comprised of W/2 E/2 of Section 5, Township 25 South, Range 29 East and W/2 SE/4 of Section 32, Township 24 South, Range 29 East, drilled to the [96217] WILLOW LAKE; BONE SPRING, SOUTHEAST pool - currently dedicated to the following wells:

3001542922 CORRAL CANYON FEDERAL COM #003H

(b) The 239.71-acre, more or less, Communitization Agreement # NMNM105373582 Legacy: NMNM 135273 comprised of E/2 E/2 of Section 5, Township 25 South, Range 29 East and E/2 SE/4 of Section 32, Township 24 South, Range 29 East, drilled to the [96217] WILLOW LAKE; BONE SPRING, SOUTHEAST pool - currently dedicated to the following wells:

3001542923 CORRAL CANYON FEDERAL COM #004H

(c) The 239.53-acre, more or less, Communitization Agreement # NMNM105311556 Legacy: NMNM 136963 comprised of E/2 W/2 of Section 5, Township 25 South, Range 29 East and E/2 SW/4 of Section 32, Township 24 South, Range 29 East, drilled to the [96217] WILLOW LAKE; BONE SPRING, SOUTHEAST pool - currently dedicated to the following wells:

3001542921 CORRAL CANYON FEDERAL COM #002H

(d) The 239.44-acre, more or less, Communitization Agreement #

NMNM105697683 Legacy: NMNM 136965 comprised of W/2 W/2 of Section 5, Township 25 South, Range 29 East and W/2 SW/4 of Section 32, Township 24 South, Range 29 East, drilled to the [96217] WILLOW LAKE; BONE SPRING, SOUTHEAST pool - currently dedicated to the following wells:

3001543428 CORRAL CANYON FEDERAL COM #001H

(e) The 320-acre, more or less, Communitization Agreement # NMNM105482489 Legacy: NMNM 139615 comprised of W/2 W/2 of Section 8 and 17, Township 25 South, Range 29 East, drilled to the [96217] WILLOW LAKE; BONE SPRING, SOUTHEAST pool - currently dedicated to the following wells:

3001543493 CORRAL CANYON FEDERAL COM #013H

(f) The 320-acre, more or less, Communitization Agreement # NMNM105482490 Legacy: NMNM 139616 comprised of E/2 W/2 of Section 8 and 17, Township 25 South, Range 29 East, drilled to the [96217] WILLOW LAKE; BONE SPRING, SOUTHEAST pool - currently dedicated to the following wells:

3001543474 CORRAL CANYON FEDERAL COM #014H

(g) The 320-acre, more or less, Communitization Agreement # NMNM105482358 Legacy: NMNM 139712 comprised of W/2 E/2 of Section 8 and 17, Township 25 South, Range 29 East, drilled to the [96217] WILLOW LAKE; BONE SPRING, SOUTHEAST pool - currently dedicated to the following wells:

3001542927 CORRAL CANYON FEDERAL COM #015H

(h) The 320-acre, more or less, Communitization Agreement # NMNM105482359 Legacy: NMNM 139713 comprised of E/2 E/2 of Section 8 and 17, Township 25 South, Range 29 East, drilled to the [96217] WILLOW LAKE; BONE SPRING, SOUTHEAST pool - currently dedicated to the following wells:

3001542928 CORRAL CANYON FEDERAL COM #016H

(i) The 320-acre, more or less, Communitization Agreement # NMNM105482361 Legacy: NMNM 139714 comprised of W/2 W/2 of Section 9 and 16, Township 25 South, Range 29 East, drilled to the [96217] WILLOW LAKE; BONE SPRING, SOUTHEAST pool - currently dedicated to the following wells:

3001544641 CORRAL CANYON FEDERAL COM #029H

(j) The 320-acre, more or less, Communitization Agreement # NMNM105513037 Legacy: NMNM 142453 comprised of E/2 W/2 of Section 9 and 16, Township 25 South, Range 29 East, drilled to the [96217] WILLOW LAKE; BONE SPRING, SOUTHEAST pool - currently dedicated to the following wells:

3001542925 CORRAL CANYON FEDERAL COM #006H

(k) The 319.91-acre, more or less, Communitization Agreement # NMNM105513077 Legacy: NMNM 142549 comprised of Lot 2, SW/4 NE/4 and W/2 SE/4 of Section 4 and W/2 E/2 of Section 9, Township 25 South, Range 29 East, drilled to the [96217] WILLOW LAKE; BONE SPRING, SOUTHEAST pool - currently dedicated to the following wells:

3001545427 CORRAL CANYON FEDERAL #212H

(l) The 479.64-acre, more or less, Communitization Agreement # NMNM105727512 Legacy: NMNM 142954 comprised of Lot 3-4, S/2 NW/4 and SW/4 of Section 4 and SW/4 of Section 9, Township 25 South, Range 29 East, drilled to the [98220] PURPLE SAGE; WOLFCAMP (GAS) pool - currently dedicated to the following wells:

3001547112 CORRAL CANYON 9 4 FEDERAL #102H

3001547113 CORRAL CANYON 9 4 FEDERAL #121H

3001547114 CORRAL CANYON 9 4 FEDERAL #122H

3001547115 CORRAL CANYON 9 4 FEDERAL #161H

3001547116 CORRAL CANYON 9 4 FEDERAL #162H

(m) The 320-acre, more or less, Communitization Agreement # NMNM105725430 Legacy: NMNM 144090 comprised of E/2 E/2 of Section 9 and 16, Township 25 South, Range 29 East, drilled to the [96217] WILLOW LAKE; BONE SPRING, SOUTHEAST pool - currently dedicated to the following wells:

3001543711 CORRAL CANYON FEDERAL #020H

(n) The 1278.30-acre, more or less, Communitization Agreement # NMNM105728389 Legacy: NMNM 142532 comprised of, S/2 of Section 32, Township 24 South, Range 29 East, and Lots 1-4, S/2 N/2 and S/2 of Section 5 and N/2 of Section 8, Township 25 South, Range 29 East, drilled to the [98220] PURPLE SAGE; WOLFCAMP (GAS) pool - currently dedicated to the following wells:

3001546749 CORRAL CANYON 5 32 FEDERAL #107H

3001546665 CORRAL CANYON 5 32 FEDERAL #108H

3001546737 CORRAL CANYON 5 32 FEDERAL #127H

3001546664 CORRAL CANYON 5 32 FEDERAL #167H

3001546750 CORRAL CANYON 5 32 FEDERAL #168H

(o) The 1917.02-acre, more or less, Lease Agreement # NMNM015302 comprised of W/2 W/2 of Section 4, Township 25 South, Range 29 East and E/2 E/2 of Section 4, Township 25 South, Range 29 East, and E/2 W/2 of Section 4, Township 25 South, Range 29 East, drilled to the [96217] WILLOW LAKE; BONE SPRING, SOUTHEAST pool and [96464] CORRAL CANYON; DELAWARE,NORTHWEST - currently dedicated to the following wells

3001542929 CORRAL CANYON FEDERAL #017H

3001542924 CORRAL CANYON FEDERAL #005H

3001543709 CORRAL CANYON FEDERAL #008H

3001543717 CORRAL CANYON FEDERAL #018H

(p) Pursuant to 19.15.12.10.C(4)(g), from all future additions of pools, leases or leases and pools with notice provided only to the owners of interests to be added.

Oil and gas production from these spacing units will be commingled and sold at the Facilities, located on the project area in the SE/SE of Section 5, T25S, R29E therefore, it is considered on-lease measurement and on-lease storage. Commingling and measurement may occur at well pads located at SE/SE of Section 6, T25S, R29E, SE/SW and SW/SE of Section 5, T25S, R29E, NE/NE of Section 8, T25S, R29E, NW/SW, NE/NW and NW/SW of Section 9 T25S, R29E, SW/SW and SE/SE of Section 4, T25S, R29E, NW/NE of Section 16, T25S, R29E. XTO plans to use the well test method for allocation of production and measurement purposes. Production will flow from the wellbore to either a test separator or bulk (common) production separator. The test separator will separate the gas, oil, and water. Gas production from the test separator will be metered with a calibrated orifice meter that is manufactured to AGA specifications. Oil production from the test separator will be metered using a Coriolis meter. Gas and oil production will then be allocated on a daily basis based on the most recent individual well tests of oil, gas and water.

Exhibit 1 is a plat showing the Facility site, well pads, well names, API numbers and leases in the subject area.

Exhibit 2 is a completed Application for Surface Commingling (Diverse Ownership) Form C-107B, that includes a statement from Steven D. Wolfe, Senior Facilities Engineer with XTO, explaining how XTO plans to utilize the well test method and the measurement devices to be utilized, along with a detailed schematic of the surface facilities (Attachment A to the statement).

Exhibit 3 are Serial Registry Pages for fourteen Communitization Agreements and one Lease Agreement.

Ownership is diverse between the above-described spacing units, each of which are either subject to a pooling agreement, unit agreement, or a pooling order and are therefore considered leases as defined by 19.15.12.7(C) NMAC.

Exhibit 4 is a list of the interest owners (including any owners of royalty or overriding royalty interests) affected by this application, an example of the letter sent by certified mail advising the interest owners that any objections must be filed in writing with the Division within 20 days from the date the Division receives this application, and proof of mailing. A copy of this application has been provided to the Bureau of Land Management and State Land Office.

Any objection to this application must be filed in writing within twenty (20) days from the date of publication with the New Mexico Oil Conservation Division, 1220 South St. Francis Drive,

Santa Fe, New Mexico, 87505. If no objection is received within this twenty-day period, this application may be approved administratively by the Division. If you have any questions about this application, please contact Russell Young, XTO Energy, Inc., (832)-454-2857 or Russell.young@exxonmobil.com. 103520-Published in Carlsbad Current Argus May 13, 2026.

**STATE OF NEW MEXICO  
ENERGY, MINERALS AND NATURAL RESOURCES DEPARTMENT  
OIL CONSERVATION DIVISION**

**APPLICATION FOR SURFACE COMMINGLING  
SUBMITTED BY XTO ENERGY, INC**

**ORDER NO. PLC-928-A**

**ORDER**

The Director of the New Mexico Oil Conservation Division (“OCD”), having considered the application and the recommendation of the OCD Engineering Bureau, issues the following Order.

**FINDINGS OF FACT**

1. XTO Energy, Inc (“Applicant”) submitted a complete application to surface commingle the oil and gas production from the pools and leases described in Exhibit A (“Application”).
2. Applicant included a complete list of the wells currently dedicated to each pool and lease.
3. Applicant proposed a method to allocate the oil and gas production to the pools, leases, and wells to be commingled.
4. Applicant certified the commingling of oil and gas production from the pools, leases, and wells will not in reasonable probability reduce the value of the oil and gas production to less than if it had remained segregated.
5. Applicant in the notice for the Application stated that it sought authorization to prospectively include additional pools and leases in accordance with 19.15.12.10(C)(4)(g) NMAC.
6. Applicant stated that it sought authorization to surface commingle and off-lease measure, as applicable, oil and gas production from wells which have not yet been approved to be drilled, but will produce from a pool and lease as described in Exhibit A.
7. Applicant provided notice of the Application to all persons owning an interest in the oil and gas production to be commingled, including the owners of royalty and overriding royalty interests, regardless of whether they have a right or option to take their interests in kind, and those persons either submitted a written waiver or did not file an objection to the Application.
8. Applicant provided notice of the Application to the Bureau of Land Management (“BLM”) or New Mexico State Land Office (“NMSLO”), as applicable.

**CONCLUSIONS OF LAW**

9. OCD has jurisdiction to issue this Order pursuant to the Oil and Gas Act, NMSA 1978, §§ 70-2-6, 70-2-11, 70-2-12, 70-2-16, and 70-2-17, 19.15.12. NMAC, and 19.15.23. NMAC.

10. Applicant satisfied the notice requirements for the Application in accordance with 19.15.12.10(A)(2) NMAC, 19.15.12.10(C)(4)(c) NMAC, and 19.15.12.10(C)(4)(e) NMAC, as applicable.
11. Applicant satisfied the notice requirements for the Application in accordance with 19.15.23.9(A)(5) NMAC and 19.15.23.9(A)(6) NMAC, as applicable.
12. Applicant's proposed method of allocation, as modified herein, complies with 19.15.12.10(B)(1) NMAC or 19.15.12.10(C)(1) NMAC, as applicable.
13. Commingling of oil and gas production from state, federal, or tribal leases shall not commence until approved by the BLM or NMSLO, as applicable, in accordance with 19.15.12.10(B)(3) NMAC and 19.15.12.10(C)(4)(h) NMAC.
14. Applicant satisfied the notice requirements for the subsequent addition of pools, leases, and wells in the notice for the Application, in accordance with 19.15.12.10(C)(4)(g) NMAC. Subsequent additions of pools, leases, and wells within Applicant's defined parameters, as modified herein, will not, in reasonable probability, reduce the commingled production's value or otherwise adversely affect the interest owners in the production to be added.
15. By granting the Application with the conditions specified below, this Order prevents waste and protects correlative rights, public health, and the environment.

### **ORDER**

1. Applicant is authorized to surface commingle oil and gas production from the pools and leases as described in Exhibit A.

Applicant is authorized to surface commingle oil and gas production from the wells included in Exhibit A provided that they produce from a pool and lease described in Exhibit A.

Applicant is authorized to store and measure oil and gas production off-lease, as applicable, from the pools and leases as described in Exhibit A at a central tank battery or gas title transfer meter described in Exhibit A.

Applicant is authorized to surface commingle oil and gas production from wells not included in Exhibit A but that produce from a pool and lease as described in Exhibit A.

Applicant is authorized to store and measure oil and gas production off-lease, as applicable, from wells not included in Exhibit A but that produce from a pool and lease as described in Exhibit A at a central tank battery or gas title transfer meter described in Exhibit A.

2. This Order supersedes Order PLC-928.
3. The allocation of oil and gas production to wells not included in Exhibit A but that produce from a pool and lease as described in Exhibit A shall be determined in the same manner as to wells identified in Exhibit A that produce from that pool and lease, provided that if more

than one allocation method is being used or if there are no wells identified in Exhibit A that produce from the pool and lease, then allocation of oil and gas production to each well not included in Exhibit A shall be determined by OCD prior to commingling production from it with the production from another well.

4. The allocation of oil and gas production shall be based on the production life of each well as measured for three periods:

- a. The initial production period shall be measured from the first production until the earlier of either the peak production rate or thirty (30) days after the first production.

During the initial production period, the oil and gas production for each well identified in Exhibit A shall be allocated using a production curve calculated from a minimum of ten (10) well tests per month, except that any day in which a well test cannot achieve an accurate result due to a temporary change in oil and gas production shall not be included in the computation of time determining the well test schedule. The production curve shall be calculated by interpolating daily production for each day using the known daily production obtained by well tests and shall use a method of interpolation that is at minimum as accurate as maintaining a constant rate of change for each day's production between the known daily production values.

- b. The plateau period shall be measured from the end of the initial production period to the peak decline rate.

During the plateau period, the oil and gas production for each well identified in Exhibit A shall be allocated using a minimum of three (3) well tests per month.

- c. The decline period shall be measured from the end of the plateau period until the well is plugged and abandoned.

During the decline period, the oil and gas production for each well identified in Exhibit A shall be allocated as follows:

- i. a minimum of three (3) well tests per month when the decline rate is greater than twenty-two percent (22%) per month;
- ii. a minimum of two (2) well tests per month when the decline rate is between twenty-two percent (22%) and ten percent (10%) per month; and
- iii. a minimum of one (1) well test per month when the decline rate is less than ten percent (10%) per month.

Upon OCD's request, Applicant shall submit a Form C-103 to the OCD Engineering Bureau that contains the decline rate curve and other relevant information demonstrating the production life of a well.

Applicant shall conduct a well test by separating and metering the oil and gas production from that well for either:

- a. a minimum of twenty-four (24) consecutive hours; or
- b. a combination of nonconsecutive periods that meet the following conditions:
  - i. Each period shall be a minimum of six (6) hours.
  - ii. The total duration of the nonconsecutive periods shall be a minimum of eighteen (18) hours.
  - iii. A vessel shall be allowed to reach equilibrium and a sufficient liquid retention time for accurate measurement achieved prior to beginning the well test.

The well test requirements of this Order shall be suspended for any well shut-in for a period that continues for more than fifteen (15) days until the well commences production.

5. If Applicant recovers oil or gas production from produced water prior to Applicant injecting it or transferring custody of it, then that production shall be allocated to each well in the proportion that it contributed to the total produced water.
6. If Applicant recovers gas production using a vapor recovery unit (VRU), then that gas production shall be allocated to each well in the proportion that it contributed to the total oil production.
7. Applicant shall measure and market the commingled oil at a central tank battery described in Exhibit A in accordance with this Order and 19.15.18.15 NMAC or 19.15.23.8 NMAC.
8. Applicant shall measure and market the commingled gas at a well pad, central delivery point, central tank battery, or gas title transfer meter described in Exhibit A in accordance with this Order and 19.15.19.9 NMAC, provided however that if the gas is vented or flared, and regardless of the reason or authorization pursuant to 19.15.28.8(B) NMAC for such venting or flaring, Applicant shall measure or estimate the gas in accordance with 19.15.28.8(E) NMAC.
9. Applicant shall calibrate the meters used to measure or allocate oil and gas production in accordance with 19.15.12.10(C)(2) NMAC.
10. Applicant shall install and utilize vessels that are appropriately designed to ensure sufficient separation of the fluids and to accurately measure oil and gas production.
11. If the commingling of oil and gas production from any pool, lease, or well reduces the value of the commingled oil and gas production to less than if it had remained segregated, no later than sixty (60) days after the decrease in value has occurred Applicant shall submit a new surface commingling application to OCD to amend this Order to remove the pool, lease, or well whose oil and gas production caused the decrease in value. If Applicant fails to submit a new application, this Order shall terminate on the following day, and if OCD denies the application, this Order shall terminate on the date of such action.

- 12. Applicant may submit an application to amend this Order to add pools, leases, and subsequently drilled wells with spacing units adjacent to or within the tracts commingled by this Order by submitting a Form C-107-B in accordance with 19.15.12.10(C)(4)(g) NMAC, provided the pools, leases, and subsequently drilled wells are within the identified parameters included in the Application.
- 13. If a well is not included in Exhibit A but produces from a pool and lease as described in Exhibit A, then Applicant shall submit Forms C-102 and C-103 to the OCD Engineering Bureau after the well has been approved to be drilled and prior to off-lease measuring or commingling oil or gas production from it with the production from another well. The Form C-103 shall reference this Order and identify the well, proposed method to determine the allocation of oil and gas production to it, and the location(s) that commingling of its production will occur.
- 14. Applicant shall not commence commingling oil or gas production from state, federal, or tribal leases until approved by the BLM or NMSLO, as applicable.
- 15. If OCD determines that Applicant has failed to comply with any provision of this Order, OCD may take any action authorized by the Oil and Gas Act or the New Mexico Administrative Code (NMAC).
- 16. OCD retains jurisdiction of this matter and reserves the right to modify or revoke this Order as it deems necessary.

**STATE OF NEW MEXICO  
OIL CONSERVATION DIVISION**

*Albert Chang*

\_\_\_\_\_  
ALBERT C. S. CHANG  
DIRECTOR

DATE: 5-18-26  
\_\_\_\_\_

State of New Mexico  
Energy, Minerals and Natural Resources Department

## Exhibit A

Order: PLC-928-A

Operator: XTO Energy, Inc. (5380)

Central Tank Battery: Corral Canyon 15 Central Vessel Battery

Central Tank Battery Location: UL G, H, Section 22, Township 25 South, Range 29 East

Gas Title Transfer Meter Location: UL G, H, Section 22, Township 25 South, Range 29 East

### Pools

Pool Name	Pool Code
CORRAL CANYON;BONE SPRING, SOUTH	13354
WILLOW LAKE; BONE SPRING, SOUTHEAST	96217
PURPLE SAGE; WOLFCAMP (GAS)	98220

### Leases as defined in 19.15.12.7(C) NMAC

Lease	UL or Q/Q	S-T-R
CA Bone Spring NMNM 105824769	E2	3-25S-29E
	E2	10-25S-29E
	E2	15-25S-29E
CA Bone Spring NMNM 105824770	W2	3-25S-29E
	W2	10-25S-29E
	W2	15-25S-29E
CA Wolfcamp NMNM 105824771	E2	10-25S-29E
	E2	15-25S-29E
CA Wolfcamp NMNM 105824772	All	3-25S-29E
	All	10-25S-29E
	All	15-25S-29E
CA Wolfcamp NMNM 106759406	All	22-25S-29E
	All	27-25S-29E
	All	34-25S-29E
CA Bone Spring NMNM 106759573	E2	22-25S-29E
	E2	27-25S-29E
	E2	34-25S-29E
CA Bone Spring NMNM 106759584	W2	22-25S-29E
	W2	27-25S-29E
	W2	34-25S-29E

### Wells

Well API	Well Name	UL or Q/Q	S-T-R	Pool
30-015-50043	Shanghai Rooster 15 3 Federal #104H	All	3-25S-29E	98220
		All	10-25S-29E	
		All	15-25S-29E	
30-015-50098	Shanghai Rooster 15 3 Federal #105H	All	3-25S-29E	98220
		All	10-25S-29E	
		All	15-25S-29E	

30-015-50042	Shanghai Rooster 15 3 Federal #121H	All	3-25S-29E	98220
		All	10-25S-29E	
		All	15-25S-29E	
30-015-50040	Shanghai Rooster 15 3 Federal #124H	All	3-25S-29E	98220
		All	10-25S-29E	
		All	15-25S-29E	
30-015-50100	Shanghai Rooster 15 3 Federal #126H	All	3-25S-29E	98220
		All	10-25S-29E	
		All	15-25S-29E	
30-015-50094	Shanghai Rooster 15 3 Federal #127H	All	3-25S-29E	98220
		All	10-25S-29E	
		All	15-25S-29E	
30-015-50046	Shanghai Rooster 15 3 Federal #161H	All	3-25S-29E	98220
		All	10-25S-29E	
		All	15-25S-29E	
30-015-50027	Shanghai Rooster 15 3 Federal #163H	All	3-25S-29E	98220
		All	10-25S-29E	
		All	15-25S-29E	
30-015-50028	Shanghai Rooster 15 3 Federal #164H	All	3-25S-29E	98220
		All	10-25S-29E	
		All	15-25S-29E	
30-015-50092	Shanghai Rooster 15 3 Federal #165H	All	3-25S-29E	98220
		All	10-25S-29E	
		All	15-25S-29E	
30-015-50093	Shanghai Rooster 15 3 Federal #166H	All	3-25S-29E	98220
		All	10-25S-29E	
		All	15-25S-29E	
30-015-50029	Shanghai Rooster 15 3 Federal #801H	All	3-25S-29E	98220
		All	10-25S-29E	
		All	15-25S-29E	
30-015-50039	Shanghai Rooster 15 3 Federal #802H	All	3-25S-29E	98220
		All	10-25S-29E	
		All	15-25S-29E	
30-015-50048	Shanghai Rooster 15 3 Federal #803H	All	3-25S-29E	98220
		All	10-25S-29E	
		All	15-25S-29E	
30-015-50099	Shanghai Rooster 15 3 Federal #805H	All	3-25S-29E	98220
		All	10-25S-29E	
		All	15-25S-29E	
30-015-50101	Shanghai Rooster 15 10 Federal #108H	E2	10-25S-29E	98220
		E2	15-25S-29E	
30-015-50047	Shanghai Rooster 15 10 Federal #804H	E2	10-25S-29E	98220
		E2	15-25S-29E	
30-015-50095	Shanghai Rooster 15 10 Federal #806H	E2	10-25S-29E	98220
		E2	15-25S-29E	
30-015-53675	Shanghai Rooster 15 3 Federal #107H	E2	3-25S-29E	96217
		E2	10-25S-29E	
		E2	15-25S-29E	

30-015-50096	Shanghai Rooster 15 3 Federal #125H	E2	3-25S-29E	96217
		E2	10-25S-29E	
		E2	15-25S-29E	
30-015-50045	Shanghai Rooster 15 3 Federal #103H	W2	3-25S-29E	96217
		W2	10-25S-29E	
		W2	15-25S-29E	
30-015-56553	Corral 22 34 Federal Com #101H	All	22-25S-29E	98220
		All	27-25S-29E	
		All	34-25S-29E	
30-015-56554	Corral 22 34 Federal Com #103H	All	22-25S-29E	98220
		All	27-25S-29E	
		All	34-25S-29E	
30-015-56565	Corral 22 34 Federal Com #105H	All	22-25S-29E	98220
		All	27-25S-29E	
		All	34-25S-29E	
30-015-56556	Corral 22 34 Federal Com #106H	All	22-25S-29E	98220
		All	27-25S-29E	
		All	34-25S-29E	
30-015-56558	Corral 22 34 Federal Com #107H	All	22-25S-29E	98220
		All	27-25S-29E	
		All	34-25S-29E	
30-015-56559	Corral 22 34 Federal Com #201H	All	22-25S-29E	98220
		All	27-25S-29E	
		All	34-25S-29E	
30-015-56562	Corral 22 34 Federal Com #203H	All	22-25S-29E	98220
		All	27-25S-29E	
		All	34-25S-29E	
30-015-56560	Corral 22 34 Federal Com #204H	All	22-25S-29E	98220
		All	27-25S-29E	
		All	34-25S-29E	
30-015-56564	Corral 22 34 Federal Com #206H	All	22-25S-29E	98220
		All	27-25S-29E	
		All	34-25S-29E	
30-015-56567	Corral 22 34 Federal Com #301H	All	22-25S-29E	98220
		All	27-25S-29E	
		All	34-25S-29E	
30-015-56570	Corral 22 34 Federal Com #304H	All	22-25S-29E	98220
		All	27-25S-29E	
		All	34-25S-29E	
30-015-56572	Corral 22 34 Federal Com #303H	E2	34-25S-29E	13354
		E2	22-25S-29E	96217
		E2	27-25S-29E	
30-015-56571	Corral 22 34 Federal Com #402H	E2	34-25S-29E	13354
		E2	22-25S-29E	96217
		E2	27-25S-29E	
30-015-56569	Corral 22 34 Federal Com #407H	E2	34-25S-29E	13354
		E2	22-25S-29E	96217
		E2	27-25S-29E	

<b>30-015-56548</b>	<b>Corral 22 34 Federal Com #102H</b>	<b>W2</b>	<b>22-25S-29E</b>	<b>96217</b>
		<b>W2</b>	<b>27-25S-29E</b>	
		<b>W2</b>	<b>34-25S-29E</b>	
<b>30-015-56555</b>	<b>Corral 22 34 Federal Com #104H</b>	<b>W2</b>	<b>22-25S-29E</b>	<b>96217</b>
		<b>W2</b>	<b>27-25S-29E</b>	
		<b>W2</b>	<b>34-25S-29E</b>	
<b>30-015-56561</b>	<b>Corral 22 34 Federal Com #205H</b>	<b>W2</b>	<b>22-25S-29E</b>	<b>96217</b>
		<b>W2</b>	<b>27-25S-29E</b>	
		<b>W2</b>	<b>34-25S-29E</b>	
<b>30-015-56557</b>	<b>Corral 22 34 Federal Com #207H</b>	<b>W2</b>	<b>22-25S-29E</b>	<b>96217</b>
		<b>W2</b>	<b>27-25S-29E</b>	
		<b>W2</b>	<b>34-25S-29E</b>	
<b>30-015-56563</b>	<b>Corral 22 34 Federal Com #307H</b>	<b>W2</b>	<b>22-25S-29E</b>	<b>96217</b>
		<b>W2</b>	<b>27-25S-29E</b>	
		<b>W2</b>	<b>34-25S-29E</b>	

Sante Fe Main Office  
Phone: (505) 476-3441

General Information  
Phone: (505) 629-6116

Online Phone Directory  
<https://www.emnrd.nm.gov/ocd/contact-us>

**State of New Mexico**  
**Energy, Minerals and Natural Resources**  
**Oil Conservation Division**  
**1220 S. St Francis Dr.**  
**Santa Fe, NM 87505**

CONDITIONS

Action 581251

**CONDITIONS**

Operator: XTO ENERGY, INC 3617 North Big Spring Street Midland, TX 79705	OGRID: 5380
	Action Number: 581251
	Action Type: [C-107] Surface Commingle or Off-Lease (C-107B)

**CONDITIONS**

Created By	Condition	Condition Date
sarah.clelland	Please review the content of the order to ensure you are familiar with the authorities granted and any conditions of approval. If you have any questions regarding this matter, please email us at <a href="mailto:OCD.Engineer@emnrd.nm.gov">OCD.Engineer@emnrd.nm.gov</a> .	5/19/2026