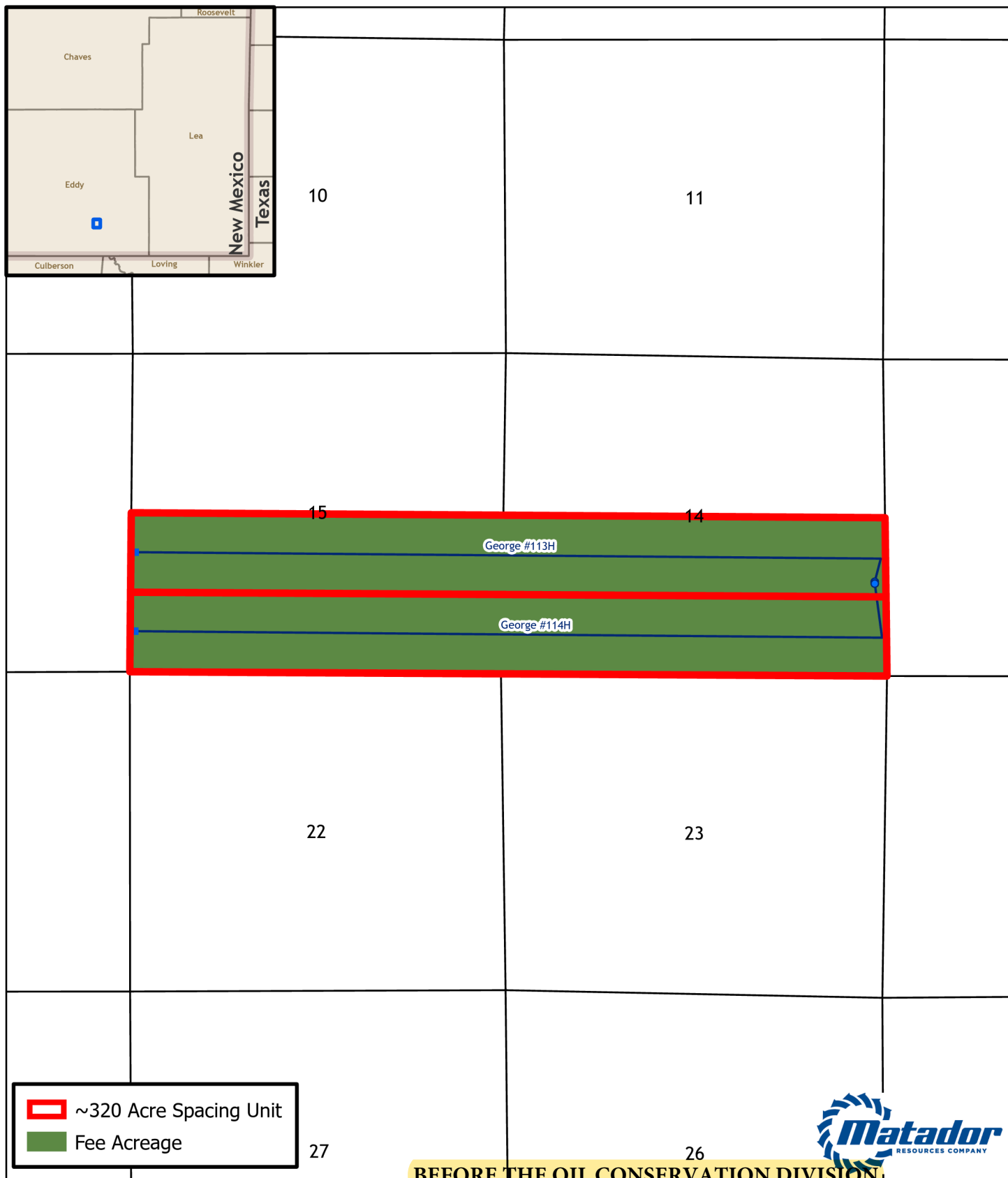


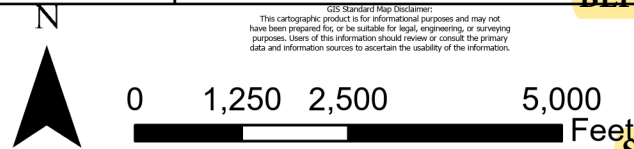


George



 ~320 Acre Spacing Unit
 Fee Acreage



GIS Standard Map Disclaimer:
This cartographic product is for informational purposes and may not have been prepared for, or be suitable for, legal, engineering, or surveying purposes. Users of this information should review or consult the primary data and information sources to ascertain the usability of the information.

BEFORE THE OIL CONSERVATION DIVISION
 Santa Fe, New Mexico Southeast New Mexico

Exhibit No. C2
Case Nos. 21985-21986

Submitted by: MATADOR PRODUCTION COMPANY

Hearing Date: August 19, 2021

Map Prepared by: agreeen
 Project: Forced Pooling
 Date: 8/23/2021
 Coordinate System: