

STATE OF NEW MEXICO
DEPARTMENT OF ENERGY, MINERALS AND NATURAL RESOURCES
OIL CONSERVATION DIVISION

APPLICATION OF TITUS OIL & GAS PRODUCTION,
LLC FOR COMPULSORY POOLING,
LEA COUNTY, NEW MEXICO

Case No. 21619-21620

APPLICATION OF MATADOR PRODUCTION
COMPANY FOR COMPULSORY POOLING,
LEA COUNTY, NEW MEXICO

Case Nos. 21748-21751



Thai Curry Fed Com
223H & 224H (21619-Bone Spring)
433H & 434H (21620-Wolfcamp)

October 7, 2021

Table of Contents

	Tab
Checklist	1
Applications	2
Direct Testimony of Landman John McBroom – Exhibit A	3
Exhibit A-1: General Location Map	
Exhibit A-2: Map of Tracts and Ownership	
Exhibit A-3: Map of Unit Ownership	
Exhibit A-4: Chronology of Contacts	
Exhibit A-5: C-102	
Exhibit A-6: Well Proposal Letter and AFEs	
Exhibit A-7: Well Proposal Letter with Revised AFEs	
Exhibit A-8: Notice Letter	
Direct Testimony of Geologist Allen Frierson – Exhibit B	4
Exhibit B-1: Geological Summary	
Exhibit B-2: Locator Map with Cross-Section Indicated	
Exhibit B-3: Spacing Unit Schematic	
Exhibit B-4: Structure Map	
Exhibit B-5: Isopach Map	
Exhibit B-6: Stratigraphic Cross-Section	
Exhibit B-7: Gunbarrel Diagram	
Direct Testimony of Engineer Will Tindol – Exhibit C	5
Exhibit C-1: Map and Well Count Breakout – 5 Mile Radius to Proposed Unit	
Exhibit C-2: Map and Cumulative Oil Production v. Period	
Exhibit C-3: Four String Case Area	
Exhibit C-4: Matador Well Proposals and AFEs	
Affidavit of Notice – Exhibit D	6

1.

A		B	
1	COMPULSORY POOLING APPLICATION CHECKLIST		
2	ALL INFORMATION IN THE APPLICATION MUST BE SUPPORTED BY SIGNED AFFIDAVITS		
3	Case: 21619	APPLICANT'S RESPONSE	
4	Date	October 7, 2021	
5	Applicant	Titus Oil & Gas Production, LLC	
6	Designated Operator & OGRID (affiliation if applicable)	373986	
7	Applicant's Counsel:	Montgomery & Andrews, P.A. (Sharon Shaheen & Ricardo Gonzales)	
8	Case Title:	Application of Titus Oil & Gas Production, LLC for Compulsory Pooling, Lea County, New Mexico	
9	Entries of Appearance/Intervenors:	MRC Permian Co.	
10	Well Family	Thai Curry Fed Com Wells	
11	Formation/Pool		
12	Formation Name(s) or Vertical Extent:	Bone Spring Formation	
13	Primary Product (Oil or Gas):	Oil	
14	Pooling this vertical extent:	Bone Spring Formation	
15	Pool Name and Pool Code:	Salt Lake; Bone Spring [53560]	
16	Well Location Setback Rules:	Statewide rules	
17	Spacing Unit Size:	560 acres, more or less	
18	Spacing Unit		
19	Type (Horizontal/Vertical)	Horizontal	
20	Size (Acres)	560 acres, more or less	
21	Building Blocks:	Quarter-quarter section (40 ac)	
22	Orientation:	North-South	
23	Description: TRS/County	E2 of Section 22 and NE4 and N/2 SE/4 of Section 27, T20S, R32E, Lea County, NM	
24	Standard Horizontal Well Spacing Unit (Y/N), If No, describe	Yes	
25	Other Situations		
26	Depth Severance: Y/N. If yes, description	No	
27	Proximity Tracts: If yes, description	No	
28	Proximity Defining Well: if yes, description	No	
29	Applicant's Ownership in Each Tract	Tract 1 (E/2): 76.166% (Titus & Fasken, collectively); Tract 2 (N/2 NE/4): 0%; Tract 3 (S/2 NE/4): 50%; see Exhibits A-2 and A-3	
30	Well(s)		
31	Name & API (if assigned), surface and bottom hole location, footages, completion target, orientation, completion status (standard or non-standard)		

A	B
Well #1	Thai Curry Fed Com 223 H, API No. Pending 376' FNL and 593' FEL, Section 22, T20S-R32E,NMPM 1330' FSL and 2310' FEL, Section 27, T20S-R32E, NMPM Completion Target: 2nd Bone Spring at approx. 9,891 feet TVD Orientation: North to South Completion location expected to be standard SHL: BHL: Well
Horizontal Well First and Last Take Points	FTP (~100' FNL and 2030' FEL of Section 22-T20S-R32E) (~100' FSL and 2030' FEL of Section 27-T20S-R32E) LTP
Completion Target (Formation, TVD and MD)	2nd Bone Spring - TVD (~9,891'), MD (~19,131')
Well #2	Thai Curry Fed Com 224 H, API No. Pending 376' FNL and 533' FEL, Section 22, T20S-R32E,NMPM 1330' FSL and 990' FEL, Section 27, T20S-R32E, NMPM Completion Target: 2nd Bone Spring at approx. 9,901 feet TVD Orientation: North to South Completion location expected to be standard SHL: BHL: Well
Horizontal Well First and Last Take Points	FTP (~100' FNL and 800' FEL of Section 22-T20S-R32E) LTP (~100' FSL and 800' FEL of Section 27-T20S-R32E)
Completion Target (Formation, TVD and MD)	2nd Bone Spring - TVD (~9,901'), MD (~19,141')
AFE Capex and Operating Costs	
Drilling Supervision/Month \$	\$8000; see Exhibit A, ¶ 22
Production Supervision/Month \$	\$800; see Exhibit A, ¶ 22
Justification for Supervision Costs	Please see AFE at Exhibit A-6 and Revised AFE at Exhibit A-7
Requested Risk Charge	200%; see Exhibit A, ¶ 23
Notice of Hearing	
Proposed Notice of Hearing	Submitted with online filing of Application
Proof of Mailed Notice of Hearing (20 days before hearing)	Exhibit D; see Exhibit A-9
Proof of Published Notice of Hearing (10 days before hearing)	Exhibit D
Ownership Determination	
Land Ownership Schematic of the Spacing Unit	See Exhibits A-2 & A-3
Tract List (including lease numbers and owners)	Exhibits A-2 & A-3
Pooled Parties (including ownership type)	Exhibit A-3
Unlocatable Parties to be Pooled	None
Ownership Depth Severance (including percentage above & below)	None
Joinder	
Sample Copy of Proposal Letter	Exhibit A-7 and A-8
List of Interest Owners (ie Exhibit A of JOA)	Exhibit A-3
Chronology of Contact with Non-Joined Working Interests	Exhibit A-4
Overhead Rates In Proposal Letter	n/a
Cost Estimate to Drill and Complete	See AFE at Exhibit A-7 and A-8
Cost Estimate to Equip Well	See AFE at Exhibit A-7 and A-8

	A	B
60	Cost Estimate for Production Facilities	See AFE at Exhibit A-7 and A-8
61	Geology	
62	Summary (including special considerations)	Exhibit B-1
63	Spacing Unit Schematic	Exhibit B-3
64	Gunbarrel/Lateral Trajectory Schematic	Exhibit B-7
65	Well Orientation (with rationale)	Exhibit B-1
66	Target Formation	Exhibits B-5 & B-6
67	HSU Cross Section	Exhibit B-6
68	Depth Severance Discussion	n/a; see Exhibit A, ¶ 12
69	Forms, Figures and Tables	
70	C-102	Exhibit A-5
71	Tracts	Exhibit A-2
72	Summary of Interests, Unit Recapitulation (Tracts)	Exhibits A-2 & A-3
73	General Location Map (including basin)	Exhibit A-1
74	Well Bore Location Map	Exhibit B-3
75	Structure Contour Map - Subsea Depth	Exhibit B-4
76	Cross Section Location Map (including wells)	Exhibit B-2
77	Cross Section (including Landing Zone)	Exhibit B-6
78	Additional Information	
79	CERTIFICATION: I hereby certify that the information provided in this checklist is complete and accurate.	
80	Printed Name (Attorney or Party Representative):	Sharon T. Shaheen
81	Signed Name (Attorney or Party Representative):	<i>Sharon T. Shaheen</i>
82	Date:	9/30/2021

COMPULSORY POOLING APPLICATION CHECKLIST**ALL INFORMATION IN THE APPLICATION MUST BE SUPPORTED BY SIGNED AFFIDAVITS**

Case: 21620	APPLICANT'S RESPONSE	
Date	October 7, 2021	
Applicant	Titus Oil & Gas Production, LLC	
Designated Operator & OGRID (affiliation if applicable)	373986	
Applicant's Counsel:	Montgomery & Andrews, P.A. (Sharon Shaheen & Ricardo Gonzales)	
Case Title:	Application of Titus Oil & Gas Production, LLC for Compulsory Pooling, Lea County, New Mexico	
Entries of Appearance/Intervenors:	MRC Permian Co.	
Well Family	Thai Curry Fed Com Wells	
Formation/Pool		
Formation Name(s) or Vertical Extent:	Wolfcamp Formation	
Primary Product (Oil or Gas):	Oil	
Pooling this vertical extent:	Wolfcamp Formation	
Pool Name and Pool Code:	Salt Lake; Wolfcamp [53570]	
Well Location Setback Rules:	Statewide rules	
Spacing Unit Size:	560 acres, more or less	
Spacing Unit		
Type (Horizontal/Vertical)	Horizontal	
Size (Acres)	560 acres, more or less	
Building Blocks:	Quarter-quarter section (40 ac)	
Orientation:	North-South	
Description: TRS/County	E2 of Section 22 and NE4 and N2 SE4 of Section 27, T20S, R32E, Lea County, NM	
Standard Horizontal Well Spacing Unit (Y/N), if No, describe	Yes	
Other Situations		
Depth Severance: Y/N. If yes, description	No	
Proximity Tracts: If yes, description	No	
Proximity Defining Well: if yes, description	No	
Applicant's Ownership in Each Tract	Tract 1 (E/2): 76.166% (Titus & Fasken, collectively); Tract 2 (N/2 NE/4): 0%; Tract 3 (S/2 NE/4): 50%; see Exhibits A-2 and A-3	
Well(s)		
Name & API (if assigned), surface and bottom hole location, footages, completion target, orientation, completion status (standard or non-standard)		
Well #1	Thai Curry Fed Com 433H, API No. Pending 30' FNL and 488' FEL, Section 22, T20S-R32E, NMPPM 10' FSL and 2310' FEL, Section 27, T20S-R32E, NMPPM Completion Target: Wolfcamp at approx. 11,201 feet TVD Orientation: North to South Completion location expected to be standard	SHL: BHL: Well
Horizontal Well First and Last Take Points	FTP (~100' FNL and 2310' FEL of Section 22-T20S-R32E) (~100' FSL and 2310' FEL of Section 27-T20S-R32E)	LTP

Completion Target (Formation, TVD and MD)	Wolfcamp - TVD (~11,201'), MD (~20,441')
Well #2	Thai Curry Fed Com 434H, API No. Pending 30' FNL and 458' FEL, Section 22, T20S-R32E, NMPPM 10' FSL and 990' FEL, Section 27, T20S-R32E, NMPPM Completion Target: Wolfcamp at approx. 11,201 feet TVD Orientation: North to South Completion location expected to be standard
Horizontal Well First and Last Take Points	FTP (~100' FNL and 990' FEL of Section 22-T20S-R32E) LTP (~100' FSL and 990' FEL of Section 27-T20S-R32E)
Completion Target (Formation, TVD and MD)	Wolfcamp - TVD (~11,214'), MD (~20,454')
AFE Capex and Operating Costs	
Drilling Supervision/Month \$	\$8000; see Exhibit A, ¶ 22
Production Supervision/Month \$	\$800; see Exhibit A, ¶ 22
Justification for Supervision Costs	Please see AFE at Exhibit A-6 and Revised AFE at Exhibit A-7
Requested Risk Charge	200%; see Exhibit A, ¶ 23
Notice of Hearing	
Proposed Notice of Hearing	Submitted with online filing of Application
Proof of Mailed Notice of Hearing (20 days before hearing)	Exhibit D; see Exhibit A-9
Proof of Published Notice of Hearing (10 days before hearing)	Exhibit D
Ownership Determination	
Land Ownership Schematic of the Spacing Unit	See Exhibits A-2 & A-3
Tract List (including lease numbers and owners)	Exhibits A-2 & A-3
Pooled Parties (including ownership type)	Exhibit A-3
Unlocatable Parties to be Pooled	None
Ownership Depth Severance (including percentage above & below)	None
Joinder	
Sample Copy of Proposal Letter	Exhibit A-7 and A-8
List of Interest Owners (ie Exhibit A of JOA)	Exhibit A-3
Chronology of Contact with Non-Joined Working Interests	Exhibit A-4
Overhead Rates In Proposal Letter	n/a
Cost Estimate to Drill and Complete	See AFE at Exhibit A-7 and A-8
Cost Estimate to Equip Well	See AFE at Exhibit A-7 and A-8
Cost Estimate for Production Facilities	See AFE at Exhibit A-7 and A-8
Geology	
Summary (including special considerations)	Exhibit B-1
Spacing Unit Schematic	Exhibit B-3
Gunbarrel/Lateral Trajectory Schematic	Exhibit B-7
Well Orientation (with rationale)	Exhibit B-1
Target Formation	Exhibits B-5 & B-6
HSU Cross Section	Exhibit B-6
Depth Severance Discussion	n/a; see Exhibit A, ¶ 12
Forms, Figures and Tables	
C-102	Exhibit A-5
Tracts	Exhibit A-2

Summary of Interests, Unit Recapitulation (Tracts)	Exhibits A-2 & A-3
General Location Map (including basin)	Exhibit A-1
Well Bore Location Map	Exhibit B-3
Structure Contour Map - Subsea Depth	Exhibit B-4
Cross Section Location Map (including wells)	Exhibit B-2
Cross Section (including Landing Zone)	Exhibit B-6
Additional Information	
CERTIFICATION: I hereby certify that the information provided in this checklist is complete and accurate.	
Printed Name (Attorney or Party Representative):	Sharon T. Shaheen
Signed Name (Attorney or Party Representative):	<i>Sharon T. Shaheen</i>
Date:	9/30/2021

2.

STATE OF NEW MEXICO
DEPARTMENT OF ENERGY, MINERALS AND NATURAL RESOURCES
OIL CONSERVATION DIVISION

APPLICATION OF TITUS OIL & GAS PRODUCTION, LLC
FOR COMPULSORY POOLING,
LEA COUNTY, NEW MEXICO

Case No. 21619

APPLICATION

Titus Oil & Gas Production, LLC (“Titus”), through its undersigned counsel Montgomery & Andrews, P.A. (Sharon T. Shaheen and John F. McIntyre), hereby files this application with the Oil Conservation Division pursuant to the provisions of NMSA 1978, § 70-2-17, for an order pooling all mineral interests in the Bone Spring formation (Salt Lake; Bone Spring [53560]) underlying a standard 560-acre, more or less, horizontal spacing and proration unit (“HSU”) comprised of the E/2 of Section 22 and the NE/4 and N/2 SE/4 of Section 27, all within Township 20 South, Range 32 East, NMPM, in Lea County, New Mexico. In support of its application, Titus states as follows:

1. Titus is a working interest owner in the proposed HSU and has the right to drill thereon.
2. Titus proposes to drill the following 1.75-mile wells in the proposed HSU:
 - **Thai Curry Fed Com 223H** well, to be horizontally drilled from an approximate surface hole location 376’ FNL and 593’ FEL of Section 22, T20S-R32E, to an approximate bottom hole location 1330’ FSL and 2310’ FEL of Section 27, T20S-R32E.
 - **Thai Curry Fed Com 224H** well, to be horizontally drilled from an approximate surface hole location 376’ FNL and 533’ FEL of Section 22, T20S-R32E, to an

approximate bottom hole location 1330' FSL and 990' FEL of Section 27, T20S-R32E.

3. The completed intervals and first and last take points will meet the setback requirements set forth in the statewide rules for horizontal oil wells.

4. Titus has in good faith sought and been unable to obtain voluntary agreement for the development of these lands from all of the mineral interest owners in the HSU.

5. Approval of the HSU and the pooling of all mineral interest owners in the Bone Spring formation underlying the HSU will avoid the drilling of unnecessary wells, prevent waste, and protect correlative rights.

6. In order to permit Titus to obtain its just and fair share of the oil and gas underlying the subject lands, all uncommitted interests in this HSU should be pooled and Titus should be designated the operator of the HSU.

WHEREFORE, Titus requests that this application be set for hearing before an Examiner of the Oil Conservation Division on January 7, 2020, and that, after notice and hearing as required by law, the Division enter an order:

A. Creating a standard 560-acre, more or less, horizontal spacing and proration unit comprised of the E/2 of Section 22 and the NE/4 and N/2 SE/4 of Section 27, all within Township 20 South, Range 32 East, NMPM, in Lea County, New Mexico;

B. Pooling all mineral interests in the Bone Spring formation underlying the HSU;

C. Allowing the drilling of the following 1.75-mile wells in the HSU: (1) Thai Curry Fed Com 223H, and (2) Thai Curry Fed Com 224H.

D. Designating Titus as operator of the HSU and the wells to be drilled thereon;

E. Authorizing Titus to recover its costs of drilling, equipping and completing the wells;

F. Approving the operating charges and costs of supervision while drilling of \$8,000/month and, after completion, \$800/month, together with a provision adjusting the rates pursuant to the COPAS accounting procedures; and

G. Imposing a 200% penalty for the risk assumed by Titus in drilling and completing the wells against any interest owner who does not voluntarily participate in the drilling of the wells.

Respectfully submitted,

MONTGOMERY & ANDREWS, P.A.

/s/ Sharon T. Shaheen

Sharon T. Shaheen

John F. McIntyre

Post Office Box 2307

Santa Fe, NM 87504-2307

(505) 986-2678

sshaheen@montand.com

jmcintyre@montand.com

Attorneys for Titus Oil & Gas Production, LLC

STATE OF NEW MEXICO
DEPARTMENT OF ENERGY, MINERALS AND NATURAL RESOURCES
OIL CONSERVATION DIVISION

APPLICATION OF TITUS OIL & GAS PRODUCTION, LLC
FOR COMPULSORY POOLING,
LEA COUNTY, NEW MEXICO

Case No. 21620

APPLICATION

Titus Oil & Gas Production, LLC (“Titus”), through its undersigned counsel Montgomery & Andrews, P.A. (Sharon T. Shaheen and John F. McIntyre), hereby files this application with the Oil Conservation Division pursuant to the provisions of NMSA 1978, § 70-2-17, for an order pooling all mineral interests in the Wolfcamp formation (Salt Lake; Wolfcamp [53570]) underlying a standard 560-acre, more or less, horizontal spacing and proration unit (“HSU”) comprised of the E/2 of Section 22 and the NE/4 and N/2 SE/4 of Section 27, all within Township 20 South, Range 32 East, NMPM, in Lea County, New Mexico. In support of its application, Titus states as follows:

1. Titus is a working interest owner in the proposed HSU and has the right to drill thereon.
2. Titus proposes to drill the following 1.75-mile wells in the proposed HSU:
 - **Thai Curry Fed Com 433H** well, to be horizontally drilled from an approximate surface hole location 30’ FNL and 488’ FEL of Section 22, T20S-R32E, to an approximate bottom hole location 10’ FSL and 2310’ FEL of Section 27, T20S-R32E.
 - **Thai Curry Fed Com 434H** well, to be horizontally drilled from an approximate surface hole location 30’ FNL and 458’ FEL of Section 22, T20S-R32E, to an

approximate bottom hole location 10' FSL and 990' FEL of Section 27, T20S-R32E.

3. The completed intervals and first and last take points will meet the setback requirements set forth in the statewide rules for horizontal oil wells.

4. Titus has in good faith sought and been unable to obtain voluntary agreement for the development of these lands from all of the mineral interest owners in the HSU.

5. Approval of the HSU and the pooling of all mineral interest owners in the Wolfcamp formation underlying the HSU will avoid the drilling of unnecessary wells, prevent waste, and protect correlative rights.

6. In order to permit Titus to obtain its just and fair share of the oil and gas underlying the subject lands, all uncommitted interests in this HSU should be pooled and Titus should be designated the operator of the HSU.

WHEREFORE, Titus requests that this application be set for hearing before an Examiner of the Oil Conservation Division on January 7, 2020, and that, after notice and hearing as required by law, the Division enter an order:

A. Creating a standard 560-acre, more or less, horizontal spacing and proration unit comprised of the E/2 of Section 22 and the NE/4 and N/2 SE/4 of Section 27, all within Township 20 South, Range 32 East, NMPM, in Lea County, New Mexico;

B. Pooling all mineral interests in the Wolfcamp formation underlying the HSU;

C. Allowing the drilling of the following 1.75-mile wells in the HSU: (1) Thai Curry Fed Com 433H, and (2) Thai Curry Fed Com 434H.

D. Designating Titus as operator of the HSU and the wells to be drilled thereon;

E. Authorizing Titus to recover its costs of drilling, equipping and completing the wells;

F. Approving the operating charges and costs of supervision while drilling of \$8,000/month and, after completion, \$800/month, together with a provision adjusting the rates pursuant to the COPAS accounting procedures; and

G. Imposing a 200% penalty for the risk assumed by Titus in drilling and completing the wells against any interest owner who does not voluntarily participate in the drilling of the wells.

Respectfully submitted,

MONTGOMERY & ANDREWS, P.A.

/s/ Sharon T. Shaheen

Sharon T. Shaheen

John F. McIntyre

Post Office Box 2307

Santa Fe, NM 87504-2307

(505) 986-2678

sshaheen@montand.com

jmcintyre@montand.com

Attorneys for Titus Oil & Gas Production, LLC

3.

**STATE OF NEW MEXICO
DEPARTMENT OF ENERGY, MINERALS AND NATURAL RESOURCES
OIL CONSERVATION DIVISION**

**APPLICATION OF TITUS OIL & GAS PRODUCTION,
LLC FOR COMPULSORY POOLING,
LEA COUNTY, NEW MEXICO**

Case Nos. 21619-21620

**APPLICATION OF MATADOR PRODUCTION
COMPANY FOR COMPULSORY POOLING,
LEA COUNTY, NEW MEXICO**

Case Nos. 21748-21751

DIRECT TESTIMONY OF LANDMAN JOHN MCBROOM

I, being duly sworn on oath, state the following:

1. I am over the age of 18 and have the capacity to execute this narrative of direct testimony, which is based on my personal knowledge.
2. I am a landman employed as Vice President – Business Development with Titus Oil & Gas Production, LLC (“Titus”), and I am familiar with the subject applications and the lands involved.
3. This testimony and the attached exhibits are submitted in connection with the filing of the above-referenced compulsory pooling application pursuant to 19.15.4.12(A)(1) NMAC.
4. I have not previously testified before the New Mexico Oil Conservation Division as an expert witness in petroleum land matters. My education and work experience are as follows: I received an undergraduate degree from the University of Texas at Austin with a B.A. in Government and subsequently received a M.B.A. from Texas Christian University. I have been employed at Titus since 2017 to the present. Prior to working at Titus, I was with BOPCO, L.P. from 2011 to 2017. I have been working on New Mexico oil and gas matters for approximately ten years.

5. The purpose of this application is to force pool working interest owners and uncommitted mineral interest owners into the horizontal spacing and proration unit (“HSU”) described below, and in the wells to be drilled in that unit.

6. The interest owners being pooled have been contacted regarding the proposed wells, but have failed or refused to voluntarily commit their interest in the wells.

7. In **Case No. 21619**, Titus seeks an order from the Division pooling all uncommitted interests in the Bone Spring formation (Salt Lake; Bone Spring [53560]) underlying a standard 560-acre, more or less, horizontal spacing and proration unit (“HSU”) comprised of the E/2 of Section 22 and the NE/4 and N/2 SE/4 of Section 27, all within Township 20 South, Range 32 East, NMPM, in Lea County, New Mexico. Applicant proposes to drill the following 1.75-mile wells in the proposed HSU:

- a. **Thai Curry Fed Com 223H** well, to be horizontally drilled from an approximate surface hole location 376’ FNL and 593’ FEL of Section 22, T20S-R32E, to an approximate bottom hole location 1330’ FSL and 2310’ FEL of Section 27, T20S-R32E. The first take point will be located at approximately 100’ FNL and 2030’ FEL of Section 22, T20S-R32E. The last take point will be located at approximately 100’ FSL and 2030’ FEL of Section 27, T20S-R32E.
- b. **Thai Curry Fed Com 224H** well, to be horizontally drilled from an approximate surface hole location 376’ FNL and 533’ FEL of Section 22, T20S-R32E, to an approximate bottom hole location 1330’ FSL and 990’ FEL of Section 27, T20S-R32E. The first take point will be located at approximately

100' FNL and 800' FEL of Section 22, T20S-R32E. The last take point will be located at approximately 100' FSL and 800' FEL of Section 27, T20S-R32E.

8. In **Case No. 21620**, Titus seeks an order from the Division pooling all uncommitted interests in the Wolfcamp formation (Salt Lake; Wolfcamp [53570]) underlying a standard 560-acre, more or less, horizontal spacing and proration unit ("HSU") comprised of the E/2 of Section 22 and the NE/4 and N/2 SE/4 of Section 27, all within Township 20 South, Range 32 East, NMPM, in Lea County, New Mexico. Applicant proposes to drill the following 1.75-mile wells in the proposed HSU:

- a. **Thai Curry Fed Com 433H** well, to be horizontally drilled from an approximate surface hole location 30' FNL and 488' FEL of Section 22, T20S-R32E, to an approximate bottom hole location 10' FSL and 2310' FEL of Section 27, T20S-R32E. The first take point will be located at approximately 100' FNL and 2310' FEL of Section 22, T20S-R32E. The last take point will be located at approximately 100' FSL and 2310' FEL of Section 27, T20S-R32E.
- b. **Thai Curry Fed Com 434H** well, to be horizontally drilled from an approximate surface hole location 30' FNL and 458' FEL of Section 22, T20S-R32E, to an approximate bottom hole location 10' FSL and 990' FEL of Section 27, T20S-R32E. The first take point will be located at approximately 100' FNL and 990' FEL of Section 22, T20S-R32E. The last take point will be located at approximately 100' FSL and 990' FEL of Section 27, T20S-R32E.

9. The completed intervals and first and last take points for all proposed wells will meet the setback requirements set forth in the statewide rules for horizontal oil wells.

10. A general location map is included as **Exhibit A-1**.

11. A map illustrating the tracts in the proposed HSU and the ownership of each individual tract can be found in the exhibit package as **Exhibit A-2**.

12. A map illustrating the unit ownership, a breakdown of ownership interests, and a list of parties to be pooled can be found in the exhibit package as **Exhibit A-3**. Depth severances do not exist.

13. After filing the above-referenced applications, Titus entered into a Joint Operating Agreement (“JOA”) with Fasken Oil and Ranch, Ltd. (“Fasken”) naming Fasken as named operator effective February 1, 2021. Letters informing the working interest owners of this JOA and change in operator were sent by certified mail to the working interest owners on August 18, 2021.

14. Together, Titus and Fasken collectively own 57.565% of the working interests in the proposed HSU and 44.8038% of the net revenue interest in the proposed HSU.

15. MRC Permian Company (“Matador”) owns 8.095% of the working interest and net revenue interest in the proposed HSU as a result of the unleased minerals it owns. This figure is derived from takeoffs and not final title. Chevron has the next largest working interest at 14.285%. All other working interest parties have small interests, each of which is less than 5.952%.

16. A chronology of contacts with the non-joined working interest owners, including Matador, is attached as **Exhibit A-4**.

17. The locations of the proposed wells within the respective HSU are depicted in the draft C-102 forms attached as **Exhibit A-5**.

18. Titus conducted a diligent search of the public records in Lea County, New Mexico, where the wells will be located, and conducted phone directory and computer searches to obtain

contact information for parties entitled to notification. Titus mailed all parties well proposals and included an Authorization for Expenditure (“AFE”) for each well.

19. **Exhibit A-6** includes a sample copy of the well proposal letters and AFEs for the proposed wells. **Exhibit A-7** includes a sample copy of letters with revised AFEs, which inform the working interest owners of the JOA and the agreement that Fasken will be the operator of the proposed wells. The estimated costs for the wells set forth in the AFEs are fair, reasonable, and comparable to the costs of other wells of similar depths and lengths drilled in this area of New Mexico.

20. Titus has made a good-faith effort to obtain voluntary joinder of the working interest owners in the proposed wells.

21. **Exhibit A-8** includes a copy of the notice letter that was sent with the applications to all of the uncommitted interest owners in the proposed HSU.

22. Titus requests the Division to approve operating charges and costs of supervision while drilling of \$8,000/month and, after completion, \$800/month, together with a provision adjusting the rates pursuant to the COPAS accounting procedures.

23. Titus requests the maximum cost, plus 200% risk charge, be assessed against non-consenting working interest owners.

24. Titus requests that it be designated operator of the wells. Titus and Fasken will thereafter submit a change of operator C-145 form, in accordance with their agreement under the JOA.

25. The Exhibits to this Affidavit were prepared by me, or compiled from Titus’s business records.

26. The granting of the Application is in the interests of conservation, the prevention of waste, and the protection of correlative rights.

27. The foregoing is correct and complete to the best of my knowledge and belief.


FURTHER AFFIANT SAYETH NAUGHT

[Handwritten signature]

John McBroom

STATE OF TEXAS)
)ss
COUNTY OF TARRANT)

Subscribed to and sworn before me this 30 day of September, 2021.



[Handwritten signature]

Notary Public

My Commission expires 11/15/2022



Thai Curry - Delaware Basin

Lea County, New Mexico; T-20-S, R-32-E

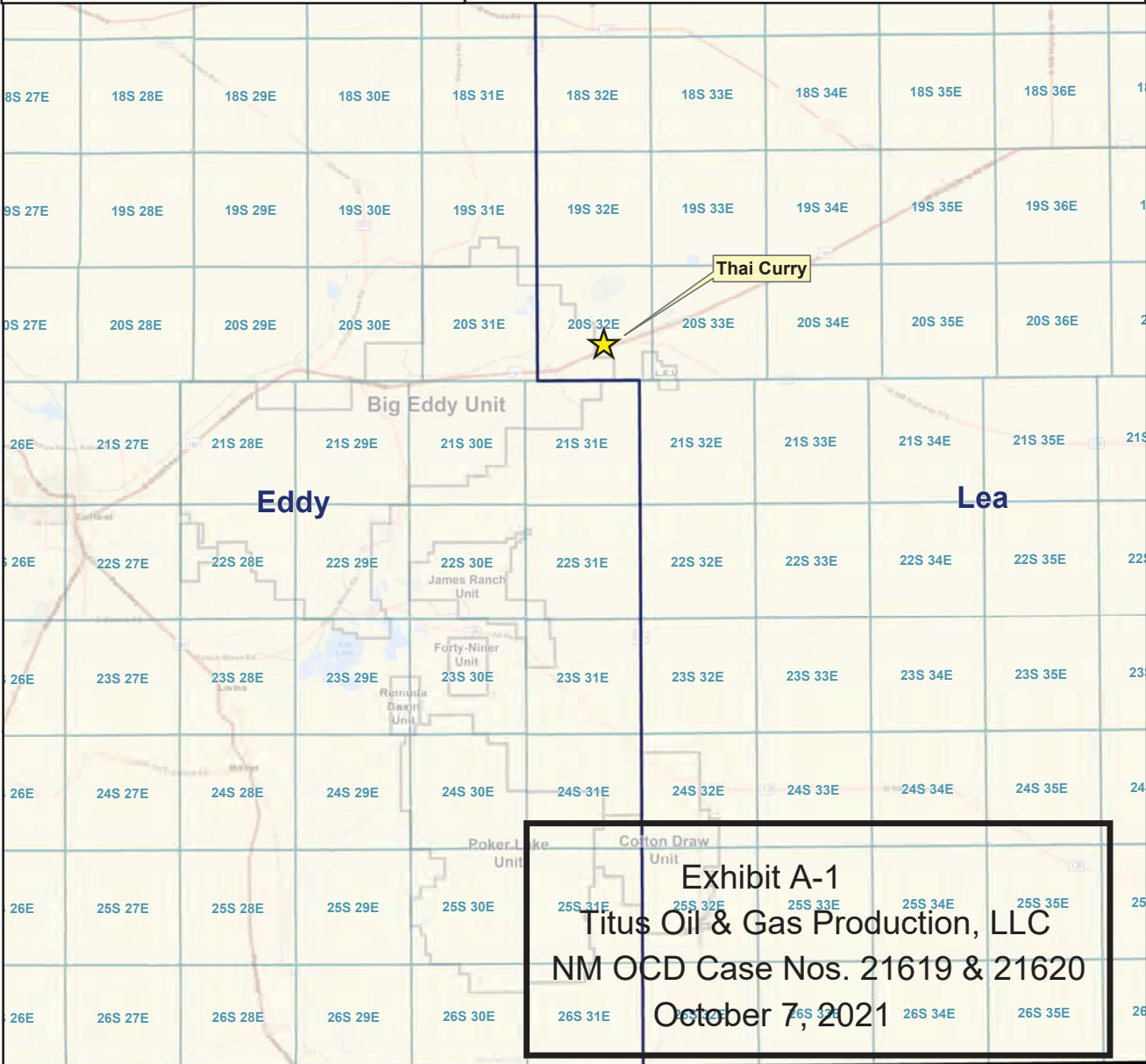
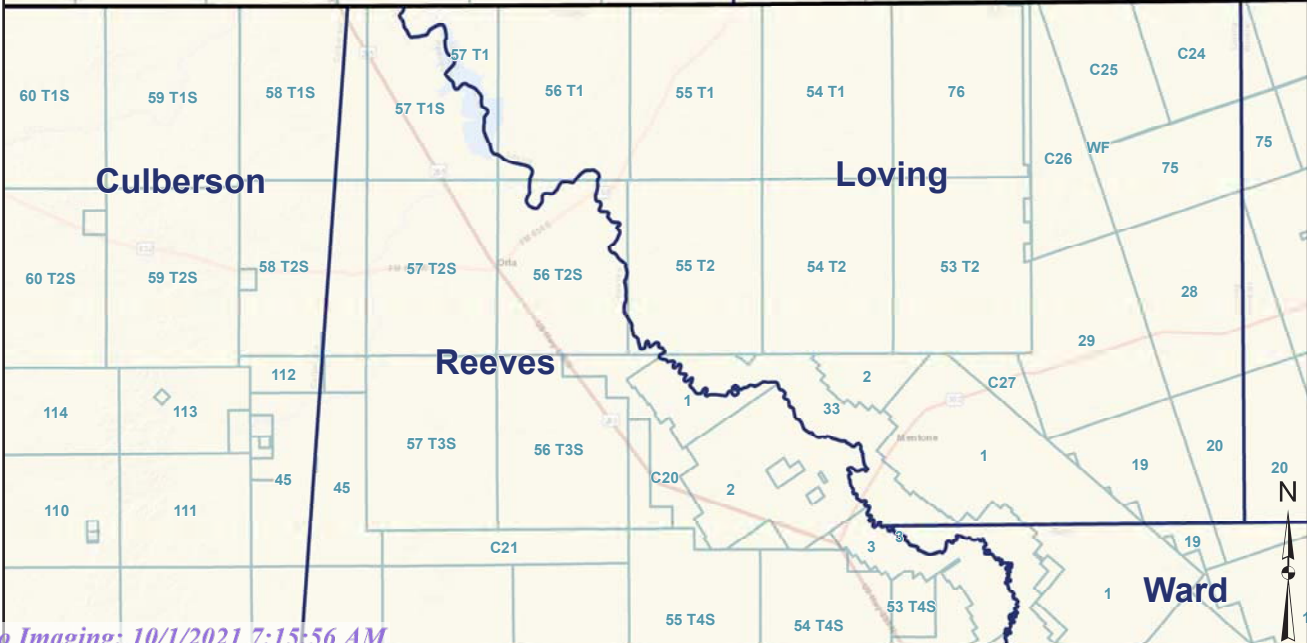



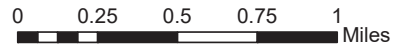
Exhibit A-1
Titus Oil & Gas Production, LLC
NM OCD Case Nos. 21619 & 21620
October 7, 2021





Thai Curry Tracts

Lea County, New Mexico; T-20-S, R-32-E



Tract #1: E2 of Section 22 (NMNM 033955)

Fasken Land & Minerals: 69.084%
 Titus: 7.082%
 Trainer Partners: 7.249%
 David Trainer: 5.333%
 Melba Y. Trobaugh Estate: 10.416%
 Brooks Oil & Gas: 0.416%
 Parker & Parsley Petroleum: 0.428%
 Andrew H. Jackson: 0.416%

Tract #2: N2NE4 of Section 27 (NMNM 015024)

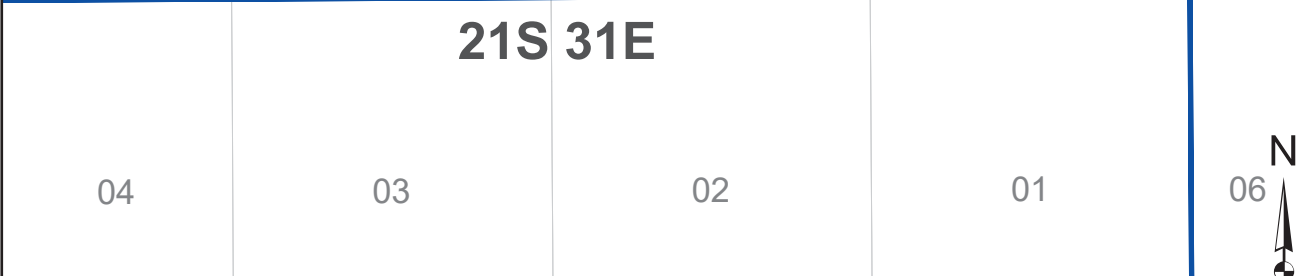
Chevron: 100%

Tract #3: S2NE4, N2SE4 of Section 27 (Fee)

Titus: 50%
 MRC Permian: 28.333%
 Featherstone Development: 8.333%
 Prospector, LLC: 8.333%
 B&G Royalties: 5%

Exhibit A-2
 Titus Oil & Gas Production, LLC
 NM OCD Case Nos. 21619 & 21620
 October 7, 2021

20S 32E
21S 31E


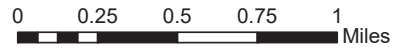


 Thai Curry Tracts



Thai Curry Unit Ownership

Lea County, New Mexico; T-20-S, R-32-E





Unit Ownership Breakdown:

Fasken Land & Minerals:	39.232%
Titus Oil & Gas:	18.333%
Trainer Partners, Ltd.:	4.142%
David Trainer:	3.047%
Melba Y. Trobaugh Estate:	5.952%
Brooks Oil & Gas:	0.238%
Parker & Parsley Petroleum:	0.244%
Andrew H. Jackson:	0.238%
Chevron:	14.285%
MRC Permian:	8.095%
Featherstone Development:	2.380%
Prospector, LLC:	2.380%
B&G Royalties:	1.428%

Exhibit A-3
 Titus Oil & Gas Production, LLC
 NM OCD Case Nos. 21619 & 21620
 October 7, 2021

20S 32E

21S 31E

-  Thai Curry Wellbores
-  Thai Curry Unit
-  Thai Curry Tracts



MRC Permian

Date	Comments											
12/28/2020	Rec.'d pooling notice.											
1/4/2021	Tommy Taylor, Fasken's Assistant General Manager and Director of Oil and Gas, called and left Sam Pryor a message.											
1/5/2021	Sally called and left message with Sam Pryor.											
1/8/2021	Sally sent email to Sam Pryor as introduction and asked of we could get a waiver to have H&H represent us too.											
1/10/2021	Sam Pryor responded with email and said he would call the next day.											
1/11/2021	Sally called and left voicemail. Sam prior sent email stating their position and when he can get on a conference call on 1/12/21.											
1/13/2021	Sally phone conference call with Sam Pryor and David Johns.											
1/13/2021	Sam Pryor sent follow up email stating position.											
3/2/2021	Sam Pryor sent email to Sally asking for a conference call.											
3/2-3/10/21	Sally at some point spoke with Sam Pryor.											
	Sally sent email stating we would be working up an offer to buy their minerals.											
3/10/2021	Sam Pryor sent email to Sally about their mineral ownership.											
3/12/2021	Sally corresponded with Sam Pryor and they discussed Matador wanting to trade or sell mineral interest.											
3/25-4/5/21	Sam Pryor called Sally and left message. Sally returned his call.											
4/9/2021	Sally emialed Sam and let him know we would be working up an offer.											
6/3/2021	Emailed Sam Pryor LOI with our offer to purchase Matador's minerals. Sam responded and said they would evaluate it.											
6/8/2021	I emailed asking about offer evaluation.											
6/8/2021	Sam Pryor (David Johns cc'd) responded and said their technical team and management were tied up the prior week in shareholder meetings.											

2/23/21-6/1/21 - Sally was negotiating an OA with Titus. This is an approximation of the time frame.

Exhibit A-4
Titus Oil & Gas Production, LLC
NM OCD Case Nos. 21619 & 21620
October 7, 2021

Mike Wallace takes over negotiations with Matador and kept Sally updated.

6/9/2021	Sent Sam Pryor email asking about participation and leasing their minerals. I mentioned getting an OA in place in lieu of a hearing.											
6/10/2021	David Johns responds to email saying they would rather lease than participate.											
6/11/2021	I sent an email stating that we would work up an lease offer.											
6/11/2021	I sent email to David Johns asking for Matador's lease form to start reviewing it.											
6/14/2021	Emailed David Johns to let him know we had a lunch reservation to meet with them.											
6/15/2021	We hosted a lunch with Matador and discussed leasing, etc. Fasken requested a copy of Matador's lease form.											
6/16/2021	David Johns sent us thank you email and said he would work on the lease form. He said it would be a week or more to get it to us. He asked for well proposals for review.											
6/16/2021	I sent response email and let him know that we were generating an AFE to forward.											
6/28/2021	I sent David Johns and email with offer to lease at 80% NRI. I mentioned reviewing the lease form again.											
7/27/2021	David emailed asking for AFE's/proposals for review while negotiating a lease.											
7/27/2021	I emailed David and let him know that Titus was in the process of sending those out with our AFE. I told him I asked Titus to send it asap.											
8/24/2021	David Johns asked sent email to me asking for a new lease offer at 25% NRI.											
8/24/2021	I replied and said my engineer is working up an offer and that I would send it soon.											
8/31/2021	Sam Pryor emailed asking for a lease offer at 75% NRI and stated that they would be reaching out to other parties for offers.											

9/1/2021	Sally responded letting Sam Pryor know we would inquire with our technical staff.											
9/15/2021	David Johns emailed asking for a lease offer again at 75% NRI delivery. He said they would continue hearing if we could not come to terms on a lease.											
9/15/2021	I replied and let him know that I discussed the offer with my engineer again and that he was working in it. I said I would send it that day or the next when he was done with his evaluation. David replied with thank you email.											
9/16/2021	I sent David Johns an email offering to lease their minerals at a particular \$/acre we could justify economically. I asked again for their lease form to review.											
9/23/2021	I sent email to David asking about our lease offer and their evaluation. I asked for their lease form again.											
9/27/2021	Matador filed for continuance with no response to lease offer.											
9/28/2021	Matador has still not submitted a Oil and Gas lease form.											

Melba Y. Trobaugh

<u>Date</u>	<u>Comments</u>
12/28/2020	Received pooling notice.
8/18/2021	Letter sent to all WI owners notifying that Titus and Faken entered into a OA and provided opportunity for all parties to join the OA as non-operators
	Unable to locate contact information
9/20/2021	Located Georgia Trobaugh and left phone message. Also sent email making sure she was in receipt of letter sent 8/18/2021.
9/21/2021	Received voicemail from Georgia Trobaugh.
9/22/2021	Spoke with Georgia Trobaugh. She indicated they would likely sign on as a non-operated WI partner to the Fasken/Titus JOA. She would get back to me in short order sometime the week of 9/27/2028

Brooks O&G

<u>Date</u>	<u>Comments</u>			
12/28/2020	Received pooling notice.			
8/18/2021	Letter sent to all WI owners notifying that Titus and Faken entered into a OA and provided opportunity for all parties to join the OA as non-operators			
9/2/2021	Received voicemail from Harry Ramsey at Brooks.			
9/3/2021	Spoke with Harry Ramsey. He indicated that he would like to join as a non-operator to the Fa			
9/23/2021	Sent Harry Ramsey execution documents to become a non-operator under the OA			

sken-Titus OA.	

Parker & Parsley

<u>Date</u>	<u>Comments</u>
12/28/2020	Received pooling notice.
7/8/2021	Bradley Boldt at Pioneer reached out regarding title information. Mike Wallace at Faken followed up with these discussions.
8/18/2021	Letter sent to all WI owners notifying that Titus and Faken entered into a OA and provided opportunity for all parties to join the OA as non-operators
9/8/2021	Mike Wallace notified Bradley Boldt that Parker & Parsley's interest was subject to title issues.
	*It should be noted that Parker & Parsely is more than likely not a WI owner in the HSU. Titus/Fasken is currently working with Pioneer/Parker and Parsley to cure this issue.

Andrew Jackson

<u>Date</u>	<u>Comments</u>
12/28/2020	Received pooling notice.
8/18/2021	Letter sent to all WI owners notifying that Titus and Faken entered into a OA and provided opportunity for all parties to join the OA as non-operators
9/3/2021	Andrew Jackson responded with a letter stating that he would like to sign on to the Faken-Titus OA as a non-operator.
9/23/2021	Sent Andrew Jackson execution documents to become a non-operator under the OA

Chevron

<u>Date</u>	<u>Comments</u>
12/28/2020	Received pooling notice.
8/18/2021	Letter sent to all WI owners notifying that Titus and Faken entered into a OA and provided opportunity for all parties to join the OA as non-operators
9/2/2021	Sent Cody Cole at Chevron an email making sure Chevron was in receipt of the letter sent on 8/18/2021
9/3/2021	Cody Cole acknowledged receipt of my email

Featherstone & Prospector

<u>Date</u>	<u>Comments</u>
12/28/2020	Received pooling notice.
8/18/2021	Letter sent to all WI owners notifying that Titus and Faken entered into a OA and provided opportunity for all parties to join the OA as non-operators
9/2/2021	Reached out to Tracey Noriega to make sure she was in receipt of the letter sent on 8/18/2021.
9/3/2021	Tracey responded to email stating that she received the update. She requested talking to someone at Fasken regarding buying their interest. Sent her Mike Wallace's contact information.

B&G Royalties

<u>Date</u>	<u>Comments</u>
12/28/2020	Received pooling notice.
8/18/2021	Letter sent to all WI owners notifying that Titus and Faken entered into a OA and provided opportunity for all parties to join the OA as non-operators
9/8/2021	Located contact information for what appears to be represenatvies of B&G Royalties.
9/20/2021	Reached out to represenatives via phone call and email. Never received a repsonse or call back.

Trainer & David Trainer

<u>Date</u>	<u>Comments</u>
12/28/2020	Received pooling notice.
8/18/2021	Letter sent to all WI owners notifying that Titus and Faken entered into a OA and provided opportunity for all parties to join the OA as non-operators
	Unable to locate contact information.

District I
1625 N. French Dr., Hobbs, NM 88240
Phone: (575) 393-6161 Fax: (575) 393-0720
District II
811 S. First St., Artesia, NM 88210
Phone: (575) 748-1283 Fax: (575) 748-9720
District III
1000 Rio Brazos Road, Aztec, NM 87410
Phone: (505) 334-6178 Fax: (505) 334-6170
District IV
1220 S. St. Francis Dr., Santa Fe, NM 87505
Phone: (505) 476-3460 Fax: (505) 476-3462

State of New Mexico
Energy, Minerals & Natural Resources Department
OIL CONSERVATION DIVISION
1220 South St. Francis Dr.
Santa Fe, NM 87505

Form C-102
Revised August 1, 2011
Submit one copy to appropriate
District Office
 AMENDED REPORT

WELL LOCATION AND ACREAGE DEDICATION PLAT

1 API Number		2 Pool Code 53560		3 Pool Name Salt Lake; Bone Spring			
4 Property Code		5 Property Name THAI CURRY FED COM				6 Well Number 223H	
7 OGRID No.		8 Operator Name TITUS OIL & GAS PRODUCTION LLC				9 Elevation 3531'	

" Surface Location

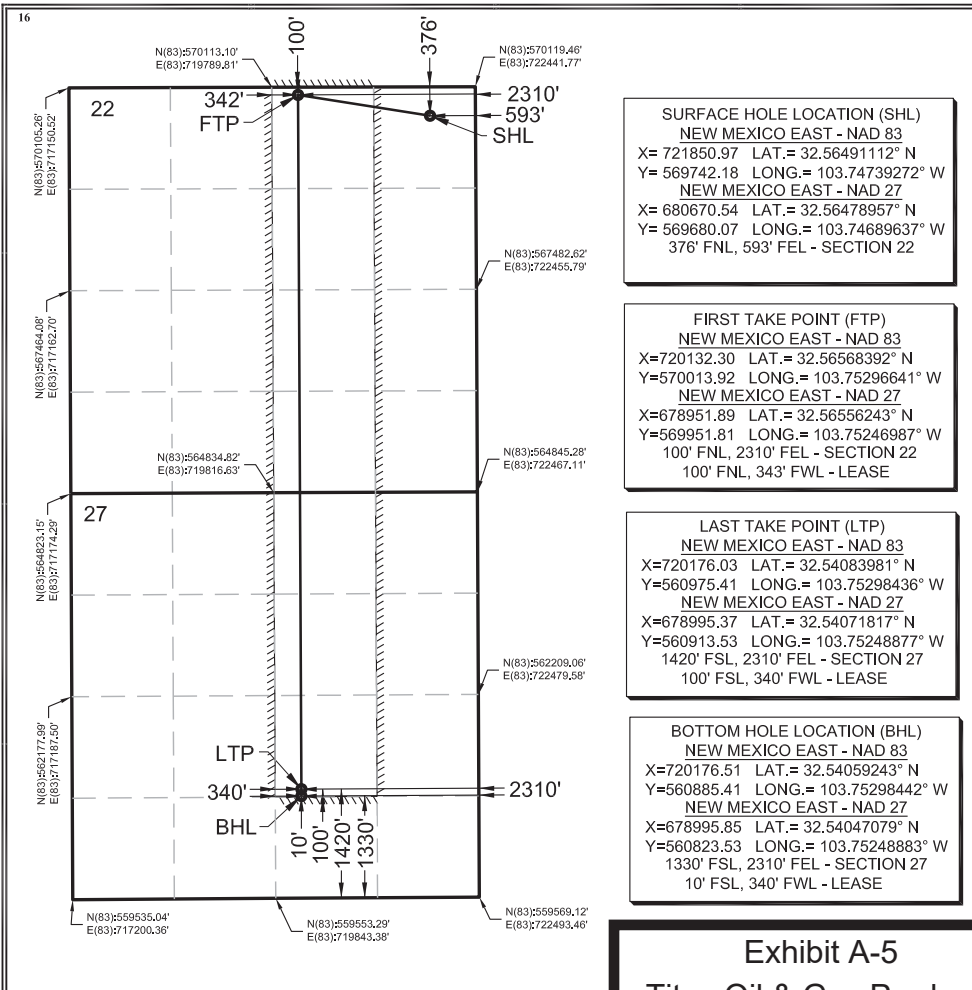
UL or lot no.	Section	Township	Range	Lot Idn	Feet from the	North/South line	Feet from the	East/West line	County
A	22	20-S	32-E		376'	NORTH	593'	EAST	LEA

" Bottom Hole Location If Different From Surface

UL or lot no.	Section	Township	Range	Lot Idn	Feet from the	North/South line	Feet from the	East/West line	County
J	27	20-S	32-E		1330'	SOUTH	2310'	EAST	LEA

12 Dedicated Acres 280	13 Joint or Infill Y	14 Consolidation Code	15 Order No.
---------------------------	-------------------------	-----------------------	--------------

No allowable will be assigned to this completion until all interests have been consolidated or a non-standard unit has been approved by the division.



SURFACE HOLE LOCATION (SHL)
NEW MEXICO EAST - NAD 83
X= 721850.97 LAT.= 32.56491112° N
Y= 569742.18 LONG.= 103.74739272° W
NEW MEXICO EAST - NAD 27
X= 680670.54 LAT.= 32.56478957° N
Y= 569680.07 LONG.= 103.74689637° W
376' FNL, 593' FEL - SECTION 22

FIRST TAKE POINT (FTP)
NEW MEXICO EAST - NAD 83
X=720132.30 LAT.= 32.56568392° N
Y=570013.92 LONG.= 103.75296641° W
NEW MEXICO EAST - NAD 27
X=678951.89 LAT.= 32.56556243° N
Y=569951.81 LONG.= 103.75246987° W
100' FNL, 2310' FEL - SECTION 22
100' FNL, 343' FWL - LEASE

LAST TAKE POINT (LTP)
NEW MEXICO EAST - NAD 83
X=720176.03 LAT.= 32.54083981° N
Y=560975.41 LONG.= 103.75298436° W
NEW MEXICO EAST - NAD 27
X=678995.37 LAT.= 32.54071817° N
Y=560913.53 LONG.= 103.75248877° W
1420' FSL, 2310' FEL - SECTION 27
100' FSL, 340' FWL - LEASE

BOTTOM HOLE LOCATION (BHL)
NEW MEXICO EAST - NAD 83
X=720176.51 LAT.= 32.54059243° N
Y=560885.41 LONG.= 103.75298442° W
NEW MEXICO EAST - NAD 27
X=678995.85 LAT.= 32.54047079° N
Y=560823.53 LONG.= 103.75248883° W
1330' FSL, 2310' FEL - SECTION 27
10' FSL, 340' FWL - LEASE

17 OPERATOR CERTIFICATION

I hereby certify that the information contained herein is true and complete to the best of my knowledge and belief, and that this organization either owns a working interest or unleased mineral interest in the land including the proposed bottom hole location or has a right to drill this well at this location pursuant to a contract with an owner of such a mineral or working interest, or to a voluntary pooling agreement or a compulsory pooling order heretofore entered by the division.

[Signature] 10/30/2020
Signature Date

Ryan DeLong - Regulatory Manager
Printed Name
rdelong@titusoil.com
E-mail Address

18 SURVEYOR CERTIFICATION

I hereby certify that the well location shown on this plat was plotted from field notes of actual surveys made by me or under my supervision, and that the same is true and correct to the best of my belief.

Date of Survey
Signature and Seal of Professional Surveyor

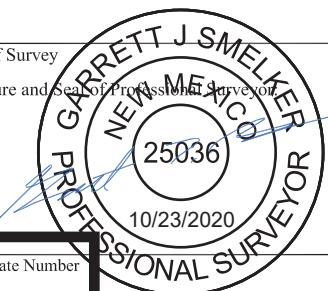


Exhibit A-5
Titus Oil & Gas Production, LLC
NM OCD Case Nos. 21619 & 21620
October 7, 2021

District I
1625 N. French Dr., Hobbs, NM 88240
Phone: (575) 393-6161 Fax: (575) 393-0720
District II
811 S. First St., Artesia, NM 88210
Phone: (575) 748-1283 Fax: (575) 748-9720
District III
1000 Rio Brazos Road, Aztec, NM 87410
Phone: (505) 334-6178 Fax: (505) 334-6170
District IV
1220 S. St. Francis Dr., Santa Fe, NM 87505
Phone: (505) 476-3460 Fax: (505) 476-3462

State of New Mexico
Energy, Minerals & Natural Resources Department
OIL CONSERVATION DIVISION
1220 South St. Francis Dr.
Santa Fe, NM 87505

Form C-102
Revised August 1, 2011
Submit one copy to appropriate
District Office

AMENDED REPORT

WELL LOCATION AND ACREAGE DEDICATION PLAT

1 API Number		2 Pool Code 53560		3 Pool Name Salt Lake; Bone Spring			
4 Property Code		5 Property Name THAI CURRY FED COM				6 Well Number 224H	
7 OGRID No.		8 Operator Name TITUS OIL & GAS PRODUCTION LLC				9 Elevation 3531'	

10 Surface Location

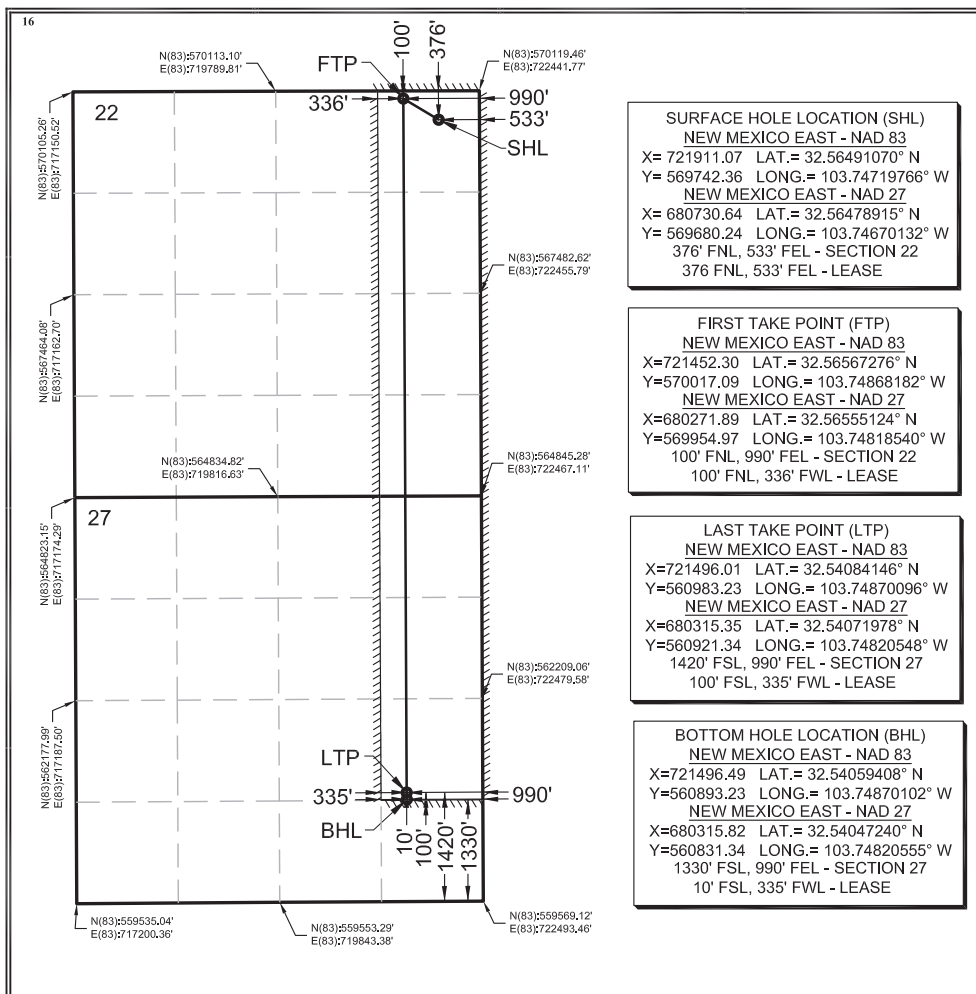
UL or lot no.	Section	Township	Range	Lot Idn	Feet from the	North/South line	Feet from the	East/West line	County
A	22	20-S	32-E		376'	NORTH	533'	EAST	LEA

11 Bottom Hole Location If Different From Surface

UL or lot no.	Section	Township	Range	Lot Idn	Feet from the	North/South line	Feet from the	East/West line	County
I	27	20-S	32-E		1330'	SOUTH	990'	EAST	LEA

12 Dedicated Acres 280	13 Joint or Infill Y	14 Consolidation Code	15 Order No.
---------------------------	-------------------------	-----------------------	--------------

No allowable will be assigned to this completion until all interests have been consolidated or a non-standard unit has been approved by the division.



SURFACE HOLE LOCATION (SHL)
NEW MEXICO EAST - NAD 83
X= 721911.07 LAT.= 32.56491070° N
Y= 569742.36 LONG.= 103.74719766° W
NEW MEXICO EAST - NAD 27
X= 680730.64 LAT.= 32.56478915° N
Y= 569680.24 LONG.= 103.74670132° W
376' FNL, 533' FEL - SECTION 22
376 FNL, 533' FEL - LEASE

FIRST TAKE POINT (FTP)
NEW MEXICO EAST - NAD 83
X=721452.30 LAT.= 32.56567276° N
Y=570017.09 LONG.= 103.74868182° W
NEW MEXICO EAST - NAD 27
X=680271.89 LAT.= 32.56555124° N
Y=569954.97 LONG.= 103.74818540° W
100' FNL, 990' FEL - SECTION 22
100' FNL, 336' FWL - LEASE

LAST TAKE POINT (LTP)
NEW MEXICO EAST - NAD 83
X=721496.01 LAT.= 32.54084146° N
Y=560983.23 LONG.= 103.74870096° W
NEW MEXICO EAST - NAD 27
X=680315.35 LAT.= 32.54071978° N
Y=560921.34 LONG.= 103.74820548° W
1420' FSL, 990' FEL - SECTION 27
100' FSL, 335' FWL - LEASE

BOTTOM HOLE LOCATION (BHL)
NEW MEXICO EAST - NAD 83
X=721496.49 LAT.= 32.54059408° N
Y=560893.23 LONG.= 103.74870102° W
NEW MEXICO EAST - NAD 27
X=680315.82 LAT.= 32.54047240° N
Y=560831.34 LONG.= 103.74820555° W
1330' FSL, 990' FEL - SECTION 27
10' FSL, 335' FWL - LEASE

17 OPERATOR CERTIFICATION
I hereby certify that the information contained herein is true and complete to the best of my knowledge and belief, and that this organization either owns a working interest or unleased mineral interest in the land including the proposed bottom hole location or has a right to drill this well at this location pursuant to a contract with an owner of such a mineral or working interest, or to a voluntary pooling agreement or a compulsory pooling order heretofore entered by the division.

Ryan DeLong 10/30/2020
Signature Date
Ryan DeLong - Regulatory Manager
Printed Name
rdelong@titusoil.com
E-mail Address

18 SURVEYOR CERTIFICATION
I hereby certify that the well location shown on this plat was plotted from field notes of actual surveys made by me or under my supervision, and that the same is true and correct to the best of my belief.

Date of Survey
Signature and Seal of Professional Surveyor
Garrett J. Smelker
NEW MEXICO
PROFESSIONAL SURVEYOR
25036
10/23/2020
Certificate Number

District I
1625 N. French Dr., Hobbs, NM 88240
Phone: (575) 393-6161 Fax: (575) 393-0720
District II
811 S. First St., Artesia, NM 88210
Phone: (575) 748-1283 Fax: (575) 748-9720
District III
1000 Rio Brazos Road, Aztec, NM 87410
Phone: (505) 334-6178 Fax: (505) 334-6170
District IV
1220 S. St. Francis Dr., Santa Fe, NM 87505
Phone: (505) 476-3460 Fax: (505) 476-3462

State of New Mexico
Energy, Minerals & Natural Resources Department
OIL CONSERVATION DIVISION
1220 South St. Francis Dr.
Santa Fe, NM 87505

Form C-102
Revised August 1, 2011
Submit one copy to appropriate
District Office

AMENDED REPORT

WELL LOCATION AND ACREAGE DEDICATION PLAT

1 API Number		2 Pool Code		3 Pool Name	
4 Property Code		5 Property Name THAI CURRY FED COM			6 Well Number 433H
7 OGRID No.		8 Operator Name TITUS OIL & GAS PRODUCTION LLC			9 Elevation 3531'

" Surface Location

UL or lot no.	Section	Township	Range	Lot Idn	Feet from the	North/South line	Feet from the	East/West line	County
A	22	20-S	32-E		226'	NORTH	593'	EAST	LEA

" Bottom Hole Location If Different From Surface

UL or lot no.	Section	Township	Range	Lot Idn	Feet from the	North/South line	Feet from the	East/West line	County
J	27	20-S	32-E		1330'	SOUTH	2310'	EAST	LEA

12 Dedicated Acres 280	13 Joint or Infill Y	14 Consolidation Code	15 Order No.
---------------------------	-------------------------	-----------------------	--------------

No allowable will be assigned to this completion until all interests have been consolidated or a non-standard unit has been approved by the division.

The diagram shows a survey plat for sections 22 and 27. It includes the following data points:

- SURFACE HOLE LOCATION (SHL):** NEW MEXICO EAST - NAD 83. X=721850.14, LAT.= 32.56532350° N. Y=569892.21, LONG.= 103.74739273° W. NEW MEXICO EAST - NAD 27. X=680669.72, LAT.= 32.56520196° N. Y=569830.09, LONG.= 103.74689637° W. 226' FNL, 593' FEL - SECTION 22.
- FIRST TAKE POINT (FTP):** NEW MEXICO EAST - NAD 83. X=720132.30, LAT.= 32.56568392° N. Y=570013.92, LONG.= 103.75296641° W. NEW MEXICO EAST - NAD 27. X=678951.89, LAT.= 32.56556243° N. Y=569951.81, LONG.= 103.75246987° W. 100' FNL, 2310' FEL - SECTION 22. 100' FNL, 342' FWL - LEASE.
- LAST TAKE POINT (LTP):** NEW MEXICO EAST - NAD 83. X=720176.03, LAT.= 32.54083981° N. Y=560975.41, LONG.= 103.75298436° W. NEW MEXICO EAST - NAD 27. X=678995.37, LAT.= 32.54071817° N. Y=560913.53, LONG.= 103.75248877° W. 1420' FSL, 2310' FEL - SECTION 27. 100' FSL, 340' FWL - LEASE.
- BOTTOM HOLE LOCATION (BHL):** NEW MEXICO EAST - NAD 83. X=720176.51, LAT.= 32.54059243° N. Y=560885.41, LONG.= 103.75298442° W. NEW MEXICO EAST - NAD 27. X=678995.85, LAT.= 32.54047079° N. Y=560823.53, LONG.= 103.75248883° W. 1330' FSL, 2310' FEL - SECTION 27. 10' FSL, 340' FWL - LEASE.

17 OPERATOR CERTIFICATION
I hereby certify that the information contained herein is true and complete to the best of my knowledge and belief, and that this organization either owns a working interest or unleased mineral interest in the land including the proposed bottom hole location or has a right to drill this well at this location pursuant to a contract with an owner of such a mineral or working interest, or to a voluntary pooling agreement or a compulsory pooling order heretofore entered by the division.

Signature _____ Date _____

Printed Name _____

E-mail Address _____

18 SURVEYOR CERTIFICATION
I hereby certify that the well location shown on this plat was plotted from field notes of actual surveys made by me or under my supervision, and that the same is true and correct to the best of my belief.

Date of Survey _____

Signature and Seal of Professional Surveyor: _____

Certificate Number _____

District I
1625 N. French Dr., Hobbs, NM 88240
Phone: (575) 393-6161 Fax: (575) 393-0720
District II
811 S. First St., Artesia, NM 88210
Phone: (575) 748-1283 Fax: (575) 748-9720
District III
1000 Rio Brazos Road, Aztec, NM 87410
Phone: (505) 334-6178 Fax: (505) 334-6170
District IV
1220 S. St. Francis Dr., Santa Fe, NM 87505
Phone: (505) 476-3460 Fax: (505) 476-3462

State of New Mexico
Energy, Minerals & Natural Resources Department
OIL CONSERVATION DIVISION
1220 South St. Francis Dr.
Santa Fe, NM 87505

Form C-102
Revised August 1, 2011
Submit one copy to appropriate
District Office

AMENDED REPORT

WELL LOCATION AND ACREAGE DEDICATION PLAT

1 API Number		2 Pool Code		3 Pool Name	
4 Property Code		5 Property Name THAI CURRY FED COM			6 Well Number 434H
7 OGRID No.		8 Operator Name TITUS OIL & GAS PRODUCTION LLC			9 Elevation 3531'

" Surface Location

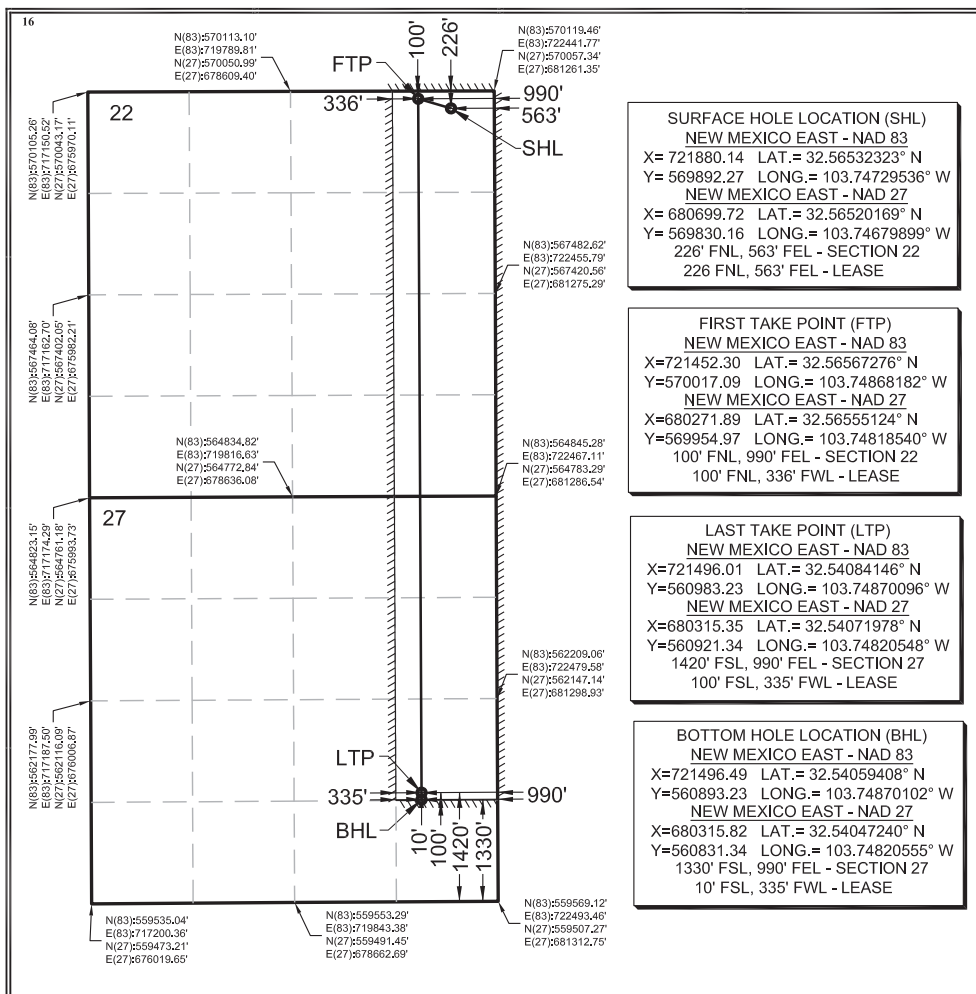
UL or lot no.	Section	Township	Range	Lot Idn	Feet from the	North/South line	Feet from the	East/West line	County
A	22	20-S	32-E		226'	NORTH	563'	EAST	LEA

" Bottom Hole Location If Different From Surface

UL or lot no.	Section	Township	Range	Lot Idn	Feet from the	North/South line	Feet from the	East/West line	County
I	27	20-S	32-E		1330'	SOUTH	990'	EAST	LEA

12 Dedicated Acres 280	13 Joint or Infill Y	14 Consolidation Code	15 Order No.
---------------------------	-------------------------	-----------------------	--------------

No allowable will be assigned to this completion until all interests have been consolidated or a non-standard unit has been approved by the division.



17 OPERATOR CERTIFICATION

I hereby certify that the information contained herein is true and complete to the best of my knowledge and belief, and that this organization either owns a working interest or unleased mineral interest in the land including the proposed bottom hole location or has a right to drill this well at this location pursuant to a contract with an owner of such a mineral or working interest, or to a voluntary pooling agreement or a compulsory pooling order heretofore entered by the division.

Signature _____ Date _____

Printed Name _____

E-mail Address _____

18 SURVEYOR CERTIFICATION

I hereby certify that the well location shown on this plat was plotted from field notes of actual surveys made by me or under my supervision, and that the same is true and correct to the best of my belief.

Date of Survey _____

Signature and Seal of Professional Surveyor: _____

PRELIMINARY

THIS DOCUMENT SHALL NOT BE RECORDED FOR ANY PURPOSE AND SHALL NOT BE USED OR VIEWED OR RELIED UPON AS A FINAL SURVEY DOCUMENT.

Certificate Number _____

Titus Oil & Gas Production, LLC
420 Throckmorton Street, Suite 1150
Fort Worth, Texas 76102

September 4, 2020

USPS

MRC Permian Company
5400 LBJ Freeway, Ste. 1500
Dallas, Texas 75240

RE: Thai Curry 22-27 Fed 223H Well Proposal
T20S-R32E
Lea County, New Mexico

Dear Working Interest Owner,

Titus Oil & Gas Production, LLC (“Titus”), as Operator, hereby proposes the drilling of the Thai Curry 22-27 Fed 223H (“Subject Well”) to an approximate True Vertical Depth of 9,891’ and an approximate Total Measured Depth of 19,131’ in order to test the Bone Spring formation. The proration unit will include the W2E2 of Section 22 & W2NE4, NW4SE4 of Section 27, T20S-R32E, Lea County, New Mexico.

The estimated cost of drilling, completing, and equipping the Subject Well is \$7,727,020, as itemized on the enclosed Authorization for Expenditure (“AFE”), dated September 4, 2020. The Subject Well’s surface location will be located approximately 230’ FNL and 488’ FEL of Section 22, T20S-R32E. The Subject Well’s bottom-hole location will be approximately 10’ FSL and 2030’ FEL of Section 27, T20S-R32E. The Subject Well’s first take point will be approximately 100’ FNL and 2030’ FEL of Section 22, T20S-R32E, and the last take point will be approximately 100’ FSL and 2030’ FEL of Section 27, T20S-R32E. The proposed location and drilling plans described above are subject to change if surface or subsurface issues are encountered which necessitate a change.

In the event you elect to participate in the proposed well, please execute the enclosed AFE and return to Titus within 30 days. Titus proposes the drilling of the well under the terms of a modified AAPL Form 610-1989H Operating Agreement (“JOA”) covering all depths of the proration unit. The JOA is available for your review upon request.

If you do not wish to participate in the drilling of the well, Titus would like to offer the following terms:

- Term Assignment or Oil & Gas Lease, 3-year primary term
- 80% NRI delivered, proportionately reduced
- \$1,500 per net acre bonus consideration
- Subject to a mutually agreeable form of Term Assignment or Oil & Gas Lease
- This offer shall expire thirty (30) days from the date of this letter

Titus is also willing to discuss possible trades or other deal structures related to your interest in the Subject Well and the JOA. If an agreement has not been reached within thirty (30) days from the date of this letter, Titus reserves the right to apply to the New Mexico Oil Conservation Division for compulsory pooling of your interest.

Should you have any questions, please feel free to contact the undersigned at the contact information outlined below.

Sincerely,



John McBroom
(817) 852-6755
jmcroom@titusoil.com

Exhibit A-6
Titus Oil & Gas Production, LLC
NM OCD Case Nos. 21619 & 21620
October 7, 2021

Please select one of the following and return:

_____ I/We hereby elect to participate for our proportionate share of the costs detailed in the enclosed AFE associated with the drilling and completion of the Thai Curry 22-27 Fed 223H.

_____ I/We hereby elect **NOT** to participate for our proportionate share of the costs detailed in the enclosed AFE associated with the drilling and completion of the Thai Curry 22-27 Fed 223H.

_____ I/We are interested in selling, trading, or farming out our interest, please contact us to discuss further.

MRC Permian Company

By: _____

Printed Name: _____

Title: _____

Date: _____

TITUS OIL GAS		Titus Oil & Gas Production, LLC Proposed Authorization for Expenditure.			Prepared by: Smith / Hinkel Date Prepared: 9/4/2020	
Well Name	Thai Curry 22-27 Fed 223H		MD / TVD	19,131'	9,891'	
Legal	20S-32E		Cty / State	Lea	NM	
Formation	2nd Bone Spring		Field	Salt Lake		
INTANGIBLE COSTS		DRILL	COMPL	PROD	FAC	TOTAL
Land/ Legal/ Regulatory/ Insurance	\$ 44,365	\$ -	\$ -	\$ -	\$ -	\$ 44,365
Location/ Surveys/ Damages	\$ 182,390	\$ 2,480	\$ -	\$ -	\$ -	\$ 184,870
Daywork Contract	\$ 595,479	\$ 217,068	\$ 29,683	\$ -	\$ -	\$ 842,230
Mob / Trucking / Cranes/ Fork Lift	\$ 49,295	\$ 259,324	\$ 8,836	\$ 45,378	\$ -	\$ 362,832
Fuel & Power	\$ 112,392	\$ 2,664	\$ -	\$ -	\$ -	\$ 115,056
Directional Drilling Services	\$ 292,810	\$ -	\$ -	\$ -	\$ -	\$ 292,810
Bits	\$ 95,632	\$ -	\$ -	\$ -	\$ -	\$ 95,632
Mud & Chemicals	\$ 197,178	\$ -	\$ -	\$ -	\$ -	\$ 197,178
Water	\$ 39,436	\$ 258,681	\$ -	\$ -	\$ -	\$ 298,117
Disposal/ Closed Loop/ HES	\$ 147,884	\$ 14,147	\$ 123,934	\$ -	\$ -	\$ 285,964
Cement/ Csg equip & services	\$ 261,261	\$ -	\$ -	\$ -	\$ -	\$ 261,261
Rental - Surface	\$ 123,237	\$ 220,743	\$ 127,584	\$ -	\$ -	\$ 471,563
Rental - Subsurface	\$ 73,942	\$ 42,072	\$ 16,339	\$ -	\$ -	\$ 132,354
Company Supervision	\$ 13,605	\$ 19,842	\$ -	\$ -	\$ -	\$ 33,447
Contract Supervision	\$ 98,185	\$ 71,744	\$ 10,331	\$ -	\$ -	\$ 180,260
Geologic Evaluation	\$ 27,605	\$ 31,692	\$ -	\$ -	\$ -	\$ 59,297
Perf & Wireline Services	\$ -	\$ 123,737	\$ 8,836	\$ -	\$ -	\$ 132,573
Contract Labor	\$ 28,591	\$ 12,585	\$ 38,140	\$ 143,413	\$ -	\$ 222,729
Plugging & Abandonment	\$ -	\$ -	\$ -	\$ -	\$ -	\$ -
Fluid Hauling	\$ -	\$ 23,516	\$ 213,951	\$ -	\$ -	\$ 237,467
Services Wellhead	\$ 11,831	\$ 36,653	\$ 6,797	\$ -	\$ -	\$ 55,280
Stimulation	\$ -	\$ 1,039,319	\$ -	\$ -	\$ -	\$ 1,039,319
Material Consumables	\$ -	\$ 351,094	\$ -	\$ -	\$ -	\$ 351,094
Contingency	\$ -	\$ 136,322	\$ 29,221	\$ 9,439	\$ -	\$ 174,983
Total Intangibles	\$ 2,395,117	\$ 2,863,684	\$ 613,651	\$ 198,229	\$ -	\$ 6,070,681
TANGIBLE COSTS		DRILL	COMPL	PROD	FAC	TOTAL
Casing	\$ 614,211	\$ -	\$ -	\$ -	\$ -	\$ 614,211
Material Tubing and Accs	\$ -	\$ -	\$ 47,576	\$ -	\$ -	\$ 47,576
Wellhead & Production Tree	\$ 69,012	\$ 74,316	\$ 8,717	\$ -	\$ -	\$ 152,046
Material Subsurface Lift Equipment	\$ -	\$ -	\$ 78,841	\$ -	\$ -	\$ 78,841
Packers, Liner Hangers	\$ -	\$ -	\$ -	\$ -	\$ -	\$ -
Material Surface Other	\$ -	\$ -	\$ 10,975	\$ -	\$ -	\$ 10,975
Compressor	\$ -	\$ -	\$ 41,572	\$ -	\$ -	\$ 41,572
Tanks	\$ -	\$ -	\$ -	\$ 274,659	\$ -	\$ 274,659
Production Vessels	\$ -	\$ -	\$ -	\$ 91,553	\$ -	\$ 91,553
Gas Conditioning/ Dehydration	\$ -	\$ -	\$ -	\$ -	\$ -	\$ -
Flow Lines	\$ -	\$ -	\$ -	\$ 197,314	\$ -	\$ 197,314
Valves, Dumps, Controllers	\$ -	\$ -	\$ -	\$ 16,114	\$ -	\$ 16,114
Electrical / Grounding	\$ -	\$ -	\$ -	\$ 27,465	\$ -	\$ 27,465
Flares/Combustion/Emission	\$ -	\$ -	\$ -	\$ 21,148	\$ -	\$ 21,148
Communications	\$ -	\$ -	\$ -	\$ 50,354	\$ -	\$ 50,354
Meters/LACT/Instrumentation	\$ -	\$ -	\$ -	\$ 32,510	\$ -	\$ 32,510
Total Tangibles	\$ 683,223	\$ 74,316	\$ 187,682	\$ 711,118	\$ -	\$ 1,656,339
Total DC&E	\$ 3,078,340	\$ 2,938,000	\$ 801,333	\$ 909,347	\$ -	\$ 7,727,020

TITUS OIL GAS		Titus Oil & Gas Production, LLC Proposed Authorization for Expenditure.			Prepared by: Smith / Hinkel Date Prepared: 9/4/2020	
Well Name	Thai Curry 22-27 Fed 224H			MD / TVD	19,141'	9,901'
Legal	20S-32E			Cty / State	Lea	NM
Formation	2nd Bone Spring			Field	Salt Lake	
INTANGIBLE COSTS		DRILL	COMPL	PROD	FAC	TOTAL
Land/ Legal/ Regulatory/ Insurance	\$ 44,385	\$ -	\$ -	\$ -	\$ -	\$ 44,385
Location/Surveys/ Damages	\$ 182,473	\$ 2,480	\$ -	\$ -	\$ -	\$ 184,953
Daywork Contract	\$ 595,750	\$ 217,068	\$ 29,683	\$ -	\$ -	\$ 842,501
Mob / Trucking / Cranes/ Fork Lift	\$ 49,317	\$ 259,324	\$ 8,836	\$ 45,378	\$ -	\$ 362,855
Fuel & Power	\$ 112,443	\$ 2,664	\$ -	\$ -	\$ -	\$ 115,107
Directional Drilling Services	\$ 292,943	\$ -	\$ -	\$ -	\$ -	\$ 292,943
Bits	\$ 95,675	\$ -	\$ -	\$ -	\$ -	\$ 95,675
Mud & Chemicals	\$ 197,268	\$ -	\$ -	\$ -	\$ -	\$ 197,268
Water	\$ 39,454	\$ 258,681	\$ -	\$ -	\$ -	\$ 298,135
Disposal/ Closed Loop/ HES	\$ 147,951	\$ 14,147	\$ 123,934	\$ -	\$ -	\$ 286,031
Cement/ Csg equip & services	\$ 261,380	\$ -	\$ -	\$ -	\$ -	\$ 261,380
Rental - Surface	\$ 123,293	\$ 220,743	\$ 127,584	\$ -	\$ -	\$ 471,619
Rental - Subsurface	\$ 73,976	\$ 42,072	\$ 16,339	\$ -	\$ -	\$ 132,387
Company Supervision	\$ 13,612	\$ 19,842	\$ -	\$ -	\$ -	\$ 33,454
Contract Supervision	\$ 98,230	\$ 71,744	\$ 10,331	\$ -	\$ -	\$ 180,304
Geologic Evaluation	\$ 27,618	\$ 31,692	\$ -	\$ -	\$ -	\$ 59,310
Perf & Wireline Services	\$ -	\$ 123,737	\$ 8,836	\$ -	\$ -	\$ 132,573
Contract Labor	\$ 28,604	\$ 12,585	\$ 38,140	\$ 143,413	\$ -	\$ 222,742
Plugging & Abandoment	\$ -	\$ -	\$ -	\$ -	\$ -	\$ -
Fluid Hauling	\$ -	\$ 23,516	\$ 213,951	\$ -	\$ -	\$ 237,467
Services Wellhead	\$ 11,836	\$ 36,653	\$ 6,797	\$ -	\$ -	\$ 55,285
Stimulation	\$ -	\$ 1,039,319	\$ -	\$ -	\$ -	\$ 1,039,319
Material Consumables	\$ -	\$ 351,094	\$ -	\$ -	\$ -	\$ 351,094
Contingency	\$ -	\$ 136,322	\$ 29,221	\$ 9,439	\$ -	\$ 174,983
Total Intangibles	\$ 2,396,206	\$ 2,863,684	\$ 613,651	\$ 198,229	\$ -	\$ 6,071,771
TANGIBLE COSTS		DRILL	COMPL	PROD	FAC	TOTAL
Casing	\$ 614,490	\$ -	\$ -	\$ -	\$ -	\$ 614,490
Material Tubing and Accs	\$ -	\$ -	\$ 47,576	\$ -	\$ -	\$ 47,576
Wellhead & Production Tree	\$ 69,044	\$ 74,316	\$ 8,717	\$ -	\$ -	\$ 152,077
Material Subsurface Lift Equipment	\$ -	\$ -	\$ 78,841	\$ -	\$ -	\$ 78,841
Packers, Liner Hangers	\$ -	\$ -	\$ -	\$ -	\$ -	\$ -
Material Surface Other	\$ -	\$ -	\$ 10,975	\$ -	\$ -	\$ 10,975
Compressor	\$ -	\$ -	\$ 41,572	\$ -	\$ -	\$ 41,572
Tanks	\$ -	\$ -	\$ -	\$ 274,659	\$ -	\$ 274,659
Production Vessels	\$ -	\$ -	\$ -	\$ 91,553	\$ -	\$ 91,553
Gas Conditioning/ Dehydration	\$ -	\$ -	\$ -	\$ -	\$ -	\$ -
Flow Lines	\$ -	\$ -	\$ -	\$ 197,314	\$ -	\$ 197,314
Valves, Dumps, Controllers	\$ -	\$ -	\$ -	\$ 16,114	\$ -	\$ 16,114
Electrical / Grounding	\$ -	\$ -	\$ -	\$ 27,465	\$ -	\$ 27,465
Flares/Combustion/Emission	\$ -	\$ -	\$ -	\$ 21,148	\$ -	\$ 21,148
Communications	\$ -	\$ -	\$ -	\$ 50,354	\$ -	\$ 50,354
Meters/LACT/Instrumentation	\$ -	\$ -	\$ -	\$ 32,510	\$ -	\$ 32,510
Total Tangibles	\$ 683,534	\$ 74,316	\$ 187,682	\$ 711,118	\$ -	\$ 1,656,649
Total DC&E	\$ 3,079,740	\$ 2,938,000	\$ 801,333	\$ 909,347	\$ -	\$ 7,728,420

TITUS OIL GAS		Titus Oil & Gas Production, LLC			Prepared by: Smith / Hinkel	
		Proposed Authorization for Expenditure.			Date Prepared: 9/4/2020	
Well Name	Thai Curry 22-27 Fed 433H			MD / TVD	20,441'	11,201'
Legal	20S-32E			Cty / State	Lea	NM
Formation	Wolfcamp A			Field	Salt Lake	
INTANGIBLE COSTS		DRILL	COMPL	PROD	FAC	TOTAL
Land/ Legal/ Regulatory/ Insurance	\$ 54,341	\$ -	\$ -	\$ -	\$ -	\$ 54,341
Location/ Surveys/ Damages	\$ 223,404	\$ 3,083	\$ -	\$ -	\$ -	\$ 226,487
Daywork Contract	\$ 729,383	\$ 269,833	\$ 33,591	\$ -	\$ -	\$ 1,032,807
Mob / Trucking / Cranes/ Fork Lift	\$ 60,379	\$ 322,360	\$ 9,999	\$ 45,378	\$ -	\$ 438,116
Fuel & Power	\$ 137,665	\$ 3,312	\$ -	\$ -	\$ -	\$ 140,977
Directional Drilling Services	\$ 358,654	\$ -	\$ -	\$ -	\$ -	\$ 358,654
Bits	\$ 117,136	\$ -	\$ -	\$ -	\$ -	\$ 117,136
Mud & Chemicals	\$ 241,518	\$ -	\$ -	\$ -	\$ -	\$ 241,518
Water	\$ 48,304	\$ 321,561	\$ -	\$ -	\$ -	\$ 369,864
Disposal/ Closed Loop/ HES	\$ 181,138	\$ 17,585	\$ 140,250	\$ -	\$ -	\$ 338,973
Cement/ Csg equip & services	\$ 320,011	\$ -	\$ -	\$ -	\$ -	\$ 320,011
Rental - Surface	\$ 150,948	\$ 274,400	\$ 144,380	\$ -	\$ -	\$ 569,729
Rental - Subsurface	\$ 90,569	\$ 52,299	\$ 18,490	\$ -	\$ -	\$ 161,359
Company Supervision	\$ 16,665	\$ 24,665	\$ -	\$ -	\$ -	\$ 41,330
Contract Supervision	\$ 120,264	\$ 89,183	\$ 11,691	\$ -	\$ -	\$ 221,138
Geologic Evaluation	\$ 33,812	\$ 39,396	\$ -	\$ -	\$ -	\$ 73,208
Perf & Wireline Services	\$ -	\$ 153,815	\$ 9,999	\$ -	\$ -	\$ 163,814
Contract Labor	\$ 35,020	\$ 15,644	\$ 43,162	\$ 143,413	\$ -	\$ 237,238
Plugging & Abandonment	\$ -	\$ -	\$ -	\$ -	\$ -	\$ -
Fluid Hauling	\$ -	\$ 29,233	\$ 242,118	\$ -	\$ -	\$ 271,350
Services Wellhead	\$ 14,491	\$ 45,562	\$ 7,691	\$ -	\$ -	\$ 67,745
Stimulation	\$ -	\$ 1,291,953	\$ -	\$ -	\$ -	\$ 1,291,953
Material Consumables	\$ -	\$ 436,437	\$ -	\$ -	\$ -	\$ 436,437
Contingency	\$ -	\$ 169,459	\$ 33,069	\$ 9,439	\$ -	\$ 211,967
Total Intangibles	\$ 2,933,702	\$ 3,559,780	\$ 694,439	\$ 198,229	\$ -	\$ 7,386,150
TANGIBLE COSTS		DRILL	COMPL	PROD	FAC	TOTAL
Casing	\$ 752,327	\$ -	\$ -	\$ -	\$ -	\$ 752,327
Material Tubing and Accs	\$ -	\$ -	\$ 53,840	\$ -	\$ -	\$ 53,840
Wellhead & Production Tree	\$ 84,531	\$ 92,380	\$ 9,865	\$ -	\$ -	\$ 186,776
Material Subsurface Lift Equipment	\$ -	\$ -	\$ 89,220	\$ -	\$ -	\$ 89,220
Packers, Liner Hangers	\$ -	\$ -	\$ -	\$ -	\$ -	\$ -
Material Surface Other	\$ -	\$ -	\$ 12,420	\$ -	\$ -	\$ 12,420
Compressor	\$ -	\$ -	\$ 47,045	\$ -	\$ -	\$ 47,045
Tanks	\$ -	\$ -	\$ -	\$ 274,659	\$ -	\$ 274,659
Production Vessels	\$ -	\$ -	\$ -	\$ 91,553	\$ -	\$ 91,553
Gas Conditioning/ Dehydration	\$ -	\$ -	\$ -	\$ -	\$ -	\$ -
Flow Lines	\$ -	\$ -	\$ -	\$ 197,314	\$ -	\$ 197,314
Valves, Dumps, Controllers	\$ -	\$ -	\$ -	\$ 16,114	\$ -	\$ 16,114
Electrical / Grounding	\$ -	\$ -	\$ -	\$ 27,465	\$ -	\$ 27,465
Flares/Combustion/Emission	\$ -	\$ -	\$ -	\$ 21,148	\$ -	\$ 21,148
Communications	\$ -	\$ -	\$ -	\$ 50,354	\$ -	\$ 50,354
Meters/LACT/Instrumentation	\$ -	\$ -	\$ -	\$ 32,510	\$ -	\$ 32,510
Total Tangibles	\$ 836,858	\$ 92,380	\$ 212,391	\$ 711,118	\$ -	\$ 1,852,747
Total DC&E	\$ 3,770,560	\$ 3,652,160	\$ 906,830	\$ 909,347	\$ -	\$ 9,238,897

TITUS OIL GAS		Titus Oil & Gas Production, LLC			Prepared by: Smith / Hinkel	
		Proposed Authorization for Expenditure.			Date Prepared: 9/4/2020	
Well Name	Thai Curry 22-27 Fed 434H		MD / TVD	20,454'	11,214'	
Legal	20S-32E		Cty / State	Lea	NM	
Formation	Wolfcamp A		Field	Salt Lake		
INTANGIBLE COSTS		DRILL	COMPL	PROD	FAC	TOTAL
Land/ Legal/ Regulatory/ Insurance	\$	54,371	\$ -	\$ -	\$ -	\$ 54,371
Location/ Surveys/ Damages	\$	223,527	\$ 3,083	\$ -	\$ -	\$ 226,610
Daywork Contract	\$	729,785	\$ 269,833	\$ 33,591	\$ -	\$ 1,033,209
Mob / Trucking / Cranes/ Fork Lift	\$	60,413	\$ 322,360	\$ 9,999	\$ 45,378	\$ 438,149
Fuel & Power	\$	137,741	\$ 3,312	\$ -	\$ -	\$ 141,052
Directional Drilling Services	\$	358,851	\$ -	\$ -	\$ -	\$ 358,851
Bits	\$	117,201	\$ -	\$ -	\$ -	\$ 117,201
Mud & Chemicals	\$	241,651	\$ -	\$ -	\$ -	\$ 241,651
Water	\$	48,330	\$ 321,561	\$ -	\$ -	\$ 369,891
Disposal/ Closed Loop/ HES	\$	181,238	\$ 17,585	\$ 140,250	\$ -	\$ 339,073
Cement/ Csg equip & services	\$	320,187	\$ -	\$ -	\$ -	\$ 320,187
Rental - Surface	\$	151,032	\$ 274,400	\$ 144,380	\$ -	\$ 569,812
Rental - Subsurface	\$	90,619	\$ 52,299	\$ 18,490	\$ -	\$ 161,409
Company Supervision	\$	16,674	\$ 24,665	\$ -	\$ -	\$ 41,339
Contract Supervision	\$	120,330	\$ 89,183	\$ 11,691	\$ -	\$ 221,204
Geologic Evaluation	\$	33,831	\$ 39,396	\$ -	\$ -	\$ 73,227
Perf & Wireline Services	\$	-	\$ 153,815	\$ 9,999	\$ -	\$ 163,814
Contract Labor	\$	35,039	\$ 15,644	\$ 43,162	\$ 143,413	\$ 237,258
Plugging & Abandonment	\$	-	\$ -	\$ -	\$ -	\$ -
Fluid Hauling	\$	-	\$ 29,233	\$ 242,118	\$ -	\$ 271,350
Services Wellhead	\$	14,499	\$ 45,562	\$ 7,691	\$ -	\$ 67,753
Stimulation	\$	-	\$ 1,291,953	\$ -	\$ -	\$ 1,291,953
Material Consumables	\$	-	\$ 436,437	\$ -	\$ -	\$ 436,437
Contingency	\$	-	\$ 169,459	\$ 33,069	\$ 9,439	\$ 211,967
Total Intangibles	\$	2,935,320	\$ 3,559,780	\$ 694,439	\$ 198,229	\$ 7,387,768
TANGIBLE COSTS		DRILL	COMPL	PROD	FAC	TOTAL
Casing	\$	752,742	\$ -	\$ -	\$ -	\$ 752,742
Material Tubing and Accs	\$	-	\$ -	\$ 53,840	\$ -	\$ 53,840
Wellhead & Production Tree	\$	84,578	\$ 92,380	\$ 9,865	\$ -	\$ 186,823
Material Subsurface Lift Equipment	\$	-	\$ -	\$ 89,220	\$ -	\$ 89,220
Packers, Liner Hangers	\$	-	\$ -	\$ -	\$ -	\$ -
Material Surface Other	\$	-	\$ -	\$ 12,420	\$ -	\$ 12,420
Compressor	\$	-	\$ -	\$ 47,045	\$ -	\$ 47,045
Tanks	\$	-	\$ -	\$ -	\$ 274,659	\$ 274,659
Production Vessels	\$	-	\$ -	\$ -	\$ 91,553	\$ 91,553
Gas Conditioning/ Dehydration	\$	-	\$ -	\$ -	\$ -	\$ -
Flow Lines	\$	-	\$ -	\$ -	\$ 197,314	\$ 197,314
Valves, Dumps, Controllers	\$	-	\$ -	\$ -	\$ 16,114	\$ 16,114
Electrical / Grounding	\$	-	\$ -	\$ -	\$ 27,465	\$ 27,465
Flares/Combustion/Emission	\$	-	\$ -	\$ -	\$ 21,148	\$ 21,148
Communications	\$	-	\$ -	\$ -	\$ 50,354	\$ 50,354
Meters/LACT/Instrumentation	\$	-	\$ -	\$ -	\$ 32,510	\$ 32,510
Total Tangibles	\$	837,320	\$ 92,380	\$ 212,391	\$ 711,118	\$ 1,853,208
Total DC&E	\$	3,772,640	\$ 3,652,160	\$ 906,830	\$ 909,347	\$ 9,240,977

Titus Oil & Gas Production, LLC

420 Throckmorton Street, Suite 1150
Fort Worth, Texas 76102

August 18, 2021

CERTIFIED MAIL

MRC Permian Company
5400 LBJ Freeway, Ste. 1500
Dallas, TX 75240

Thai Curry Development
T20S-R32E
Lea County, New Mexico

Dear Working Interest Owner,

Via certified mail on September 4th, 2020, Titus Oil & Gas Production, LLC (“Titus”) distributed well proposals for the Thai Curry 22-27 Fed #223H, Thai Curry 22-27 Fed #224H, Thai Curry 22-27 Fed #433H, and the Thai Curry 22-27 Fed #434H (“Subject Wells”), all of which are located in the E2 of Section 22 and the NE4, N2SE4 of Section 27, T20S-R32E, Lea County, New Mexico (the “Lands”). In addition to the well proposals, Titus provided each working interest owner with a term assignment offer or an option to participate in the development of the Lands under a modified AAPL Form 610-1989H Operating Agreement covering all depths. On December 8th, 2020, Titus subsequently applied to the New Mexico Oil Conservation Division via Case No. 21619 and Case No. 21620 seeking an order pooling all interests in the Bone Spring and Wolfcamp formations, respectively. The New Mexico Oil Conservation Division recently set a contested compulsory pooling hearing date for October 7th, 2021.

Since applying for the pooling order in December 2020, Titus and Fasken Oil and Ranch, Ltd. (“Fasken”) reached an agreement naming Fasken as named operator under a Joint Operating Agreement, effective February 1, 2021 (“JOA”). Titus hereby extends the option to join as a party to the JOA as a non-operating partner in advance of the October 7th, 2021 compulsory pooling hearing.

Enclosed you will find revised AFE’s for the Subject Wells as well as a copy of the JOA for your review. If you would like to join as a party to the JOA as a non-operating partner, please notify the undersigned. If an agreement has not been reached within thirty (30) days from the date of this letter, Titus will continue to seek compulsory pooling of your interest with the New Mexico Oil Conservation Division in Case No. 21619 and Case No. 21620 on October 7th, 2021.

Should you have any questions, please feel free to contact the undersigned at the contact information outlined below.

Sincerely,



John McBroom
(817) 852-6755
jmcbbroom@titusoil.com

Exhibit A-7
Titus Oil & Gas Production, LLC
NM OCD Case Nos. 21619 & 21620
October 7, 2021

Titus Oil & Gas Production, LLC						
Cost Estimate Prepared: 08/12/2021						
Well Name	Thai Curry 22-27 Fed 22311		MD' / TVD'	20,960	10,000	
Legal			City / State	LEA / NM		
Formation	2BSSS-L		Field	SALT LAKE		
INTANGIBLE COSTS	Sub-Code	DRILL (210)	COMPL (220)	PROD (230)	FAC (240)	TOTAL
Legal / Title / Curative	02	15,750	-	-	914	16,664
ROW Damages	03	21,000	2,830	-	-	23,830
Permit / Survey / Stake	04	15,750	-	-	1,855	17,605
Insurance	05	36,750	-	-	-	36,750
Location / Pits / Road Expense	06	262,500	-	-	17,500	280,000
Seismic	07	-	-	-	-	-
Offset Well Prep	08	-	-	-	-	-
D&C Overhead	10	9,923	-	-	-	9,923
Company Supervision	11	-	-	-	-	-
Contract Supervision	12	113,400	38,380	99,225	14,000	265,005
Contract Engineering/Geology	13	-	-	-	1,855	1,855
Contract Labor	14	12,600	-	-	80,500	93,100
Contract Roustabout	15	-	1,698	-	-	1,698
Contract Rig	16	572,316	103,093	25,358	-	700,766
Mobilization / Trucking / Heavy Equipment	20	78,750	56,957	7,718	6,125	149,550
Directional Drilling Services	21	367,500	-	-	-	367,500
Closed Loop	22	262,500	-	-	-	262,500
Waste Disposal	23	-	19,926	294,840	-	314,766
Mudlogging & Geosteering	24	28,875	-	-	-	28,875
Formation Evaluation	25	-	6,227	-	-	6,227
Perforating and Wireline Services	26	-	191,788	8,269	-	200,057
Slickline/Swabbing Services	27	-	-	-	-	-
Fishing Tools & Services	28	-	-	-	-	-
Fluid Hauling	29	-	-	29,768	525	30,293
Services Wellhead / Welding / Press Control	30	26,250	51,853	6,924	-	85,027
Stimulation	31	-	491,359	-	-	491,359
Water Treatment / Transfer	32	-	94,538	-	-	94,538
Flowback Services	33	-	14,633	104,738	-	119,371
Services Inspection	34	26,250	-	-	-	26,250
Rental Surface	50	226,800	38,777	12,128	5,250	282,954
Rental Subsurface	51	118,125	53,212	-	-	171,337
Fuel & Power	60	139,125	353,235	365	-	492,725
Bits	61	86,625	-	-	-	86,625
Casing Equipment & Services	62	115,500	-	-	-	115,500
Temporary Packers / Plugs	63	-	66,335	5,513	-	71,847
Mud & Chemicals	64	315,000	470,980	-	-	785,980
Water	65	52,500	397,389	-	-	449,889
Cement	66	132,300	-	-	-	132,300
Sand	67	-	798,939	-	-	798,939
Material Consumables	68	-	-	-	-	-
Plugging & Abandonment	98	-	-	-	-	-
Misc - Other	99	105,000	59,773	40,729	17,500	223,002
Total Intangibles		\$ 3,141,088	\$ 3,311,941	\$ 635,571	\$ 146,024	\$ 7,234,624
TANGIBLE COSTS		DRILL (215)	COMPL (225)	PROD (235)	FAC (245)	TOTAL
Surface Casing	02	58,075	-	-	-	58,075
Intermediate Casing	03	364,441	-	-	-	364,441
Production Casing	04	389,757	-	-	-	389,757
Tubing	05	-	-	114,206	-	114,206
Wellhead & Production Tree	06	78,750	63,401	52,500	-	194,651
Packers/Liner Hangers	07	-	-	-	-	-
Artificial Lift Equipment Subsurface	08	-	-	42,000	-	42,000
Compressor	20	-	-	-	-	-
Tanks	21	-	-	-	73,500	73,500
Production Vessels	22	-	-	-	178,500	178,500
Gas Conditioning/ Dehydration	23	-	-	-	-	-
Flow Lines	24	-	-	-	52,500	52,500
Gathering Lines	25	-	-	-	-	-
Valves, Dumps, Controllers	26	-	-	-	-	-
Electrical/Grounding	27	-	-	-	94,500	94,500
Flares/Combustion/Emission	28	-	-	-	21,000	21,000
Meters/LACT/Instrumentation	29	-	-	11,025	92,750	103,775
Permanent Equipment Installation	30	-	-	-	-	-
Communication	31	-	-	-	-	-
Other - Surface Material	40	-	-	-	161,000	161,000
Other - Subsurface Material	50	-	-	-	-	-
Total Tangibles		\$ 891,024	\$ 63,401	\$ 219,731	\$ 673,750	\$ 1,847,906
Total DC&E		\$ 4,032,112	\$ 3,375,343	\$ 855,302	\$ 819,774	\$ 9,082,530
Drilling Engineer				Tim Smith		
Completion Engineer				Evan Finkel		

Titus Oil & Gas Production, LLC							
Cost Estimate Prepared: 08/12/2021							
Well Name	Thai Curry 22-27 Fed 2241		MD' / TVD'	20,960	10,000		
Legal			Cty / State	LEA / NM			
Formation	2BSSS-L		Field	SALT LAKE			
INTANGIBLE COSTS		Sub-Code	DRILL (210)	COMPL (220)	PROD (230)	FAC (240)	TOTAL
Legal / Title / Curative	02	15,750				914	16,664
ROW Damages	03	21,000		2,830			23,830
Permit / Survey / Stake	04	15,750				1,855	17,605
Insurance	05	36,750					36,750
Location / Pits / Road Expense	06	262,500				17,500	280,000
Seismic	07						
Offset Well Prep	08						
D&C Overhead	10	9,923					9,923
Company Supervision	11						
Contract Supervision	12	113,400		38,380	99,225	14,000	265,005
Contract Engineering/Geology	13					1,855	1,855
Contract Labor	14	12,600				80,500	93,100
Contract Roustabout	15			1,698			1,698
Contract Rig	16	572,316		103,093	25,358		700,766
Mobilization / Trucking / Heavy Equipment	20	78,750		56,957	7,718	6,125	149,550
Directional Drilling Services	21	367,500					367,500
Closed Loop	22	262,500					262,500
Waste Disposal	23			19,926	294,840		314,766
Mudlogging & Geosteering	24	28,875					28,875
Formation Evaluation	25			6,227			6,227
Perforating and Wireline Services	26			191,788	8,269		200,057
Slickline/Swabbing Services	27						
Fishing Tools & Services	28						
Fluid Hauling	29				29,768	525	30,293
Services Wellhead / Welding / Press Control	30	26,250		51,853	6,924		85,027
Stimulation	31			491,359			491,359
Water Treatment / Transfer	32			94,558			94,558
Flowback Services	33			14,633	104,738		119,371
Services Inspection	34	26,250					26,250
Rental Surface	50	226,800		38,777	12,128	5,250	282,954
Rental Subsurface	51	118,125		53,212			171,337
Fuel & Power	60	139,125		353,235	365		492,725
Bits	61	86,625					86,625
Casing Equipment & Services	62	115,500					115,500
Temporary Packers / Plugs	63			66,335	5,513		71,847
Mud & Chemicals	64	315,000		470,980			785,980
Water	65	52,500		397,389			449,889
Cement	66	132,300					132,300
Sand	67			798,939			798,939
Material Consumables	68						
Plugging & Abandonment	98						
Misc - Other	99	105,000		59,773	40,729	17,500	223,002
Total Intangibles		\$ 3,141,088	\$ 3,311,941	\$ 635,571	\$ 146,024	\$ 7,234,624	
TANGIBLE COSTS		DRILL (215)	COMPL (225)	PROD (235)	FAC (245)	TOTAL	
Surface Casing	02	58,075				58,075	
Intermediate Casing	03	364,441				364,441	
Production Casing	04	389,757				389,757	
Tubing	05			114,206		114,206	
Wellhead & Production Tree	06	78,750	63,401	52,500		194,651	
Packers/Liner Hangers	07						
Artificial Lift Equipment Subsurface	08			42,000		42,000	
Compressor	20						
Tanks	21				73,500	73,500	
Production Vessels	22				178,500	178,500	
Gas Conditioning/ Dehydration	23						
Flow Lines	24				52,500	52,500	
Gathering Lines	25						
Valves, Dumps, Controllers	26						
Electrical/Grounding	27				94,500	94,500	
Flares/Combustion/Emission	28				21,000	21,000	
Meters/LACT/Instrumentation	29			11,025	92,750	103,775	
Permanent Equipment Installation	30						
Communication	31						
Other - Surface Material	40				161,000	161,000	
Other - Subsurface Material	50						
Total Tangibles		\$ 891,024	\$ 63,401	\$ 219,731	\$ 673,750	\$ 1,847,906	
Total DC&E		\$ 4,032,112	\$ 3,375,343	\$ 855,302	\$ 819,774	\$ 9,082,530	
Drilling Engineer				Tim Smith			
Completion Engineer				Evan Hinkel			

Titus Oil & Gas Production, LLC						
Cost Estimate Prepared: 08/18/2021						
Well Name	Thru Gurry 22-27 Fed 433F1	MD' / TVD'	22,260	11,300		
Legal		City / State	LEA / NM			
Formation	WCA-U	Field	SALTFLAKE			
INTANGIBLE COSTS	Sub-Code	DRILL (210)	COMPL (220)	PROD (230)	FAC (240)	TOTAL
Legal / Title / Curative	02	14,700	-	-	853	15,553
ROW Damages	03	19,600	2,642	-	-	22,242
Permit / Survey / Stake	04	14,700	-	-	1,731	16,431
Insurance	05	34,300	-	-	-	34,300
Location / Pits / Road Expense	06	245,000	-	-	16,333	261,333
Seismic	07	-	-	-	-	-
Offset Well Prep	08	-	-	-	-	-
D&C Overhead	10	9,947	-	-	-	9,947
Company Supervision	11	-	-	-	-	-
Contract Supervision	12	113,680	43,620	92,610	13,067	262,977
Contract Engineering/Geology	13	-	-	-	1,731	1,731
Contract Labor	14	11,760	-	-	75,133	86,893
Contract Roustabout	15	-	1,585	-	-	1,585
Contract Rig	16	573,729	97,726	23,667	-	695,122
Mobilization / Trucking / Heavy Equipment	20	73,500	60,742	7,203	5,717	147,161
Directional Drilling Services	21	370,440	-	-	-	370,440
Closed Loop	22	264,600	-	-	-	264,600
Waste Disposal	23	-	18,936	-	-	18,936
Mudlogging & Geosteering	24	29,106	-	-	-	29,106
Formation Evaluation	25	-	5,812	-	-	5,812
Perforating and Wireline Services	26	-	234,795	7,718	-	242,513
Slickline/Swabbing Services	27	-	-	-	-	-
Fishing Tools & Services	28	-	-	-	-	-
Fluid Hauling	29	-	-	27,783	490	28,273
Services Wellhead / Welding / Press Control	30	24,500	54,800	6,462	-	85,762
Stimulation	31	-	692,446	-	-	692,446
Water Treatment / Transfer	32	-	103,851	-	-	103,851
Flowback Services	33	-	13,906	97,755	-	111,661
Services Inspection	34	24,500	-	-	-	24,500
Rental Surface	50	227,360	41,855	11,319	4,900	285,434
Rental Subsurface	51	119,070	49,664	-	-	168,734
Fuel & Power	60	140,238	437,468	341	-	578,046
Bits	61	110,250	-	-	-	110,250
Casing Equipment & Services	62	107,800	-	-	-	107,800
Temporary Packers / Plugs	63	-	81,672	5,145	-	86,817
Mud & Chemicals	64	317,520	583,290	-	-	900,810
Water	65	49,000	437,468	-	-	486,468
Cement	66	226,380	-	-	-	226,380
Sand	67	-	889,688	-	-	889,688
Material Consumables	68	-	-	-	-	-
Plugging & Abandonment	98	-	-	-	-	-
Misc - Other	99	98,000	73,969	21,708	16,333	210,010
Total Intangibles		\$ 3,219,680	\$ 3,925,934	\$ 301,710	\$ 136,289	\$ 7,583,613
TANGIBLE COSTS		DRILL (215)	COMPL (225)	PROD (235)	FAC (245)	TOTAL
Surface Casing	02	54,203	-	-	-	54,203
Intermediate Casing	03	768,411	-	-	-	768,411
Production Casing	04	442,009	-	-	-	442,009
Tubing	05	-	-	60,567	-	60,567
Wellhead & Production Tree	06	73,500	59,174	24,300	-	157,174
Packers/Liner Hangers	07	-	-	-	-	-
Artificial Lift Equipment Subsurface	08	-	-	58,800	-	58,800
Compressor	20	-	-	-	-	-
Tanks	21	-	-	-	68,600	68,600
Production Vessels	22	-	-	-	166,600	166,600
Gas Conditioning/ Dehydration	23	-	-	-	-	-
Flow Lines	24	-	-	-	49,000	49,000
Gathering Lines	25	-	-	-	-	-
Valves, Dumps, Controllers	26	-	-	-	-	-
Electrical/Grounding	27	-	-	-	88,200	88,200
Flares/Combustion/Emission	28	-	-	-	19,600	19,600
Meters/FACT/Instrumentation	29	-	-	10,290	86,567	96,857
Permanent Equipment Installation	30	-	-	-	-	-
Communication	31	-	-	-	-	-
Other - Surface Material	40	-	-	-	150,267	150,267
Other - Subsurface Material	50	-	-	-	-	-
Total Tangibles		\$ 1,338,123	\$ 59,174	\$ 154,157	\$ 628,833	\$ 2,180,288
Total DC&E		\$ 4,557,803	\$ 3,985,109	\$ 455,867	\$ 765,122	\$ 9,763,901
Drilling Engineer				Tim Smith		
Completion Engineer				Evan Finkel		

Titus Oil & Gas Production, LLC							
Cost Estimate Prepared: 08/18/2021							
Well Name	Thai Curry 22-27 Fed 4341			MD' / TVD'	22,260	11,300	
Legal				City / State	LEA / NM		
Formation	WCA-U			Field	SALT LAKE		
	INTANGIBLE COSTS	Sub-Code	DRILL (210)	COMPL (220)	PROD (230)	FAC (240)	TOTAL
Legal / Title / Curative	02		14,700			853	15,553
ROW Damages	03		19,600	2,642			22,242
Permit / Survey / Stake	04		14,700			1,731	16,431
Insurance	05		34,300				34,300
Location / Pits / Road Expense	06		245,000			16,333	261,333
Seismic	07						
Offset Well Prep	08						
D&C Overhead	10		9,947				9,947
Company Supervision	11						
Contract Supervision	12		113,680	43,620	92,610	13,067	262,977
Contract Engineering/Geology	13					1,731	1,731
Contract Labor	14		11,760			75,133	86,893
Contract Roustabout	15			1,585			1,585
Contract Rig	16		573,729	97,726	23,667		695,122
Mobilization / Trucking / Heavy Equipment	20		73,500	60,742	7,203	5,717	147,161
Directional Drilling Services	21		370,440				370,440
Closed Loop	22		264,600				264,600
Waste Disposal	23			18,936			18,936
Mudlogging & Geosteering	24		29,106				29,106
Formation Evaluation	25			5,812			5,812
Perforating and Wireline Services	26			234,795	7,718		242,513
Slickline/Swabbing Services	27						
Fishing Tools & Services	28						
Fluid Hauling	29				27,783	490	28,273
Services Wellhead / Welding / Press Control	30		24,500	54,800	6,462		85,762
Stimulation	31			692,446			692,446
Water Treatment / Transfer	32			103,851			103,851
Flowback Services	33			13,906	97,755		111,661
Services Inspection	34		24,500				24,500
Rental Surface	50		227,360	41,855	11,319	4,900	285,434
Rental Subsurface	51		119,070	49,664			168,734
Fuel & Power	60		140,238	437,468	341		578,046
Bits	61		110,250				110,250
Casing Equipment & Services	62		107,800				107,800
Temporary Packers / Plugs	63			81,672	5,145		86,817
Mud & Chemicals	64		317,520	583,290			900,810
Water	65		49,000	437,468			486,468
Cement	66		226,380				226,380
Sand	67			889,688			889,688
Material Consumables	68						
Plugging & Abandonment	98						
Misc - Other	99		98,000	73,969	21,708	16,333	210,010
Total Intangibles			\$ 3,219,680	\$ 3,925,934	\$ 301,710	\$ 136,289	\$ 7,583,613
	TANGIBLE COSTS		DRILL (215)	COMPL (225)	PROD (235)	FAC (245)	TOTAL
Surface Casing	02		54,203				54,203
Intermediate Casing	03		768,411				768,411
Production Casing	04		442,009				442,009
Tubing	05				60,567		60,567
Wellhead & Production Tree	06		73,500	59,174	24,500		157,174
Packers/Liner Hangers	07						
Artificial Lift Equipment Subsurface	08				58,800		58,800
Compressor	20						
Tanks	21					68,600	68,600
Production Vessels	22					166,600	166,600
Gas Conditioning/ Dehydration	23						
Flow Lines	24					49,000	49,000
Gathering Lines	25						
Valves, Dumps, Controllers	26						
Electrical/ Grounding	27					88,200	88,200
Flares/Combustion/Emission	28					19,600	19,600
Meters/LACT/Instrumentation	29				10,290	86,567	96,857
Permanent Equipment Installation	30						
Communication	31						
Other - Surface Material	40					150,267	150,267
Other - Subsurface Material	50						
Total Tangibles			\$ 1,338,123	\$ 59,174	\$ 154,157	\$ 628,833	\$ 2,180,288
Total DC&E			\$ 4,557,803	\$ 3,985,109	\$ 455,867	\$ 765,122	\$ 9,763,901
Drilling Engineer	Tim Smith						
Completion Engineer	Evan Hinkel						



**MONTGOMERY
& ANDREWS**
LAW FIRM

SHARON T. SHAHEEN
Direct: (505) 986-2678
Email: sshaheen@montand.com
www.montand.com

December 18, 2020

Via U.S. Certified Mail, return receipt requested

TO: ALL INTEREST OWNERS ON ATTACHED LIST

Re: Case No. 21619 – Application of Titus Oil & Gas Production, LLC, for Compulsory Pooling, Lea County, New Mexico

Case No. 21620 – Application of Titus Oil & Gas Production, LLC, for Compulsory Pooling, Lea County, New Mexico

Dear Interest Owner:

This will advise that pursuant to NMSA 1978, § 70-2-17, Titus Oil & Gas Production, LLC (“Titus”) has filed two applications with the New Mexico Oil Conservation Division for an order pooling all uncommitted interests in the proposed wells described below. You are receiving this notice because you may have an interest in one or more of these wells.

Case No. 21619. Application of Titus Oil and Gas Production, LLC for Compulsory Pooling, Lea County, New Mexico. Applicant in the above-styled cause seeks an order from the Division pooling all uncommitted interests in the Bone Spring formation (Salt Lake; Bone Spring [53560]) underlying a standard 560-acre, more or less, horizontal spacing and proration unit (“HSU”) comprised of the E/2 of Section 22 and the NE/4 and N/2 SE/4 of Section 27, all within Township 20 South, Range 32 East, NMPM, in Lea County, New Mexico. Applicant proposes to drill the following wells: **Thai Curry Fed Com 223H** well, to be horizontally drilled from an approximate surface hole location 376’ FNL and 593’ FEL of Section 22, T20S-R32E, to an approximate bottom hole location 1330’ FSL and 2310’ FEL of Section 27, T20S-R32E; and **Thai Curry Fed Com 224H** well, to be horizontally drilled from an approximate surface hole location 376’ FNL and 533’ FEL of Section 22, T20S-R32E, to an approximate bottom hole location 1330’ FSL and 990’ FEL of Section 27, T20S-R32E. The completed intervals and first and last take points for these wells will meet statewide setback

Exhibit A-8 Titus Oil & Gas Production, LLC NM OCD Case Nos. 21619 & 21620 October 7, 2021

All Interest Owners
December 18, 2020
Page 2

requirements for horizontal wells. Also to be considered will be the cost of drilling and completing the wells and the allocation of the costs, the designation of Applicant as Operator of the wells, and a 200% charge for the risk involved in drilling and completing the wells. The wells and lands are located approximately twenty-seven miles northeast of Loving, New Mexico.

Case No. 21620. Application of Titus Oil and Gas Production, LLC for Compulsory Pooling, Lea County, New Mexico. Applicant in the above-styled cause seeks an order from the Division pooling all uncommitted interests in the Wolfcamp formation (Salt Lake; Wolfcamp [53570]) underlying a standard 560-acre, more or less, horizontal spacing and proration unit ("HSU") comprised of the E/2 of Section 22 and the NE/4 and N/2 SE/4 of Section 27, all within Township 20 South, Range 32 East, NMPM, in Lea County, New Mexico. Applicant proposes to drill the following wells: **Thai Curry Fed Com 433H** well, to be horizontally drilled from an approximate surface hole location 30' FNL and 488' FEL of Section 22, T20S-R32E, to an approximate bottom hole location 10' FSL and 2310' FEL of Section 27, T20S-R32E; and **Thai Curry Fed Com 434H** well, to be horizontally drilled from an approximate surface hole location 30' FNL and 458' FEL of Section 22, T20S-R32E, to an approximate bottom hole location 10' FSL and 990' FEL of Section 27, T20S-R32E. The completed intervals and first and last take points for these wells will meet statewide setback requirements for horizontal wells. Also to be considered will be the cost of drilling and completing the wells and the allocation of the costs, the designation of Applicant as Operator of the wells, and a 200% charge for the risk involved in drilling and completing the wells. The wells and lands are located approximately twenty-seven miles northeast of Loving, New Mexico.

The attached applications will be set for hearing before a Division Examiner at the New Mexico Oil Conservation Division. During the COVID-19 Public Health Emergency, state buildings are closed to the public and hearings will be conducted remotely. The hearing will be conducted on **January 7, 2021** beginning at 8:15 a.m. To participate in the electronic hearing, see the instructions posted on the docket for the hearing date: <http://www.emnrd.state.nm.us/OCD/hearings.html>. You are not required to attend this hearing, but as an owner of an interest that may be affected, you may appear and present testimony.

Failure to appear at that time and become a party of record will preclude you from challenging these applications at a later time. If you intend to present testimony or evidence at the hearing, you must enter your appearance by **December 30, 2020**, and

All Interest Owners
December 18, 2020
Page 3

serve the Division, counsel for the Applicant, and other parties with a pre-hearing statement by **December 31, 2020**, in accordance with Division Rule 19.15.4.13 NMAC.

Please feel free to contact me if you have any questions about these applications.

Very truly yours,

/s/ Sharon T. Shaheen

Sharon T. Shaheen

STS/lt

Enclosures

cc: Titus Oil & Gas Production, LLC, *via email*

EXHIBIT A

INTEREST OWNERS

Working Interest Owners:

Fasken Land & Minerals, Ltd.
6101 Holiday Hill Rd.
Midland, TX 79707

David Trainer
P.O. Box 754
Midland, TX 79702

Brooks Oil & Gas Interest
9550 Skillman St.
Dallas, TX 75243

Parker & Parsley Petroleum Company
776 Hidden Ridge
Irving, TX 75038

Heirs of Jack D. Larremore
5403 100th St.
Lubbock, TX 79424

Herbert C. Williamson, III
2954 Goat Creek Rd.
Kerrville, TX 78028

James D. Moring
3 Bay Meadows Ln.
Midland, TX 79705

Heirs of A. Frank Kubica
512 Highlands Dr.
Kerrville, TX 78028

Andrew H. Jackson
4708 Mariner Ct.
Flower Mound, TX 75022

Trainer Partners, Ltd.
P.O. Box 754
Midland, TX 79702

Melba Y. Trobaugh Estate
3300 North A Street, Bldg. 3
Suite 102
Midland, TX 79705

Hutto/Indian Wells 1984 Energy Income
Fund, Ltd.
4200 East Skelly Drive, #600
Tulsa, OK 74135

Scott D. Sheffield
777 Hidden Ridge
Irving, TX 75038

Lon C. Kile
1708 Wisteria Way
Westlake, TX 76262

Heirs of Robert C. Castor
P.O. Box 10506
Fort Worth, TX 76114

Tim Dunn
18 Desta Dr.
Midland, TX 79705

Hermann E. Eben
GR8 Solutions Group
242 Spring Park Dr. A
Midland, TX 79705

Chevron USA, Inc.
P.O. Box 1635
Houston, TX 77251

Overriding Royalty Interest Owners:

Forrest Spry
2411 Stutz Place
Midland, TX 79701

Earl S. Lougee
6714 Orchid Lane
Dallas, TX 75230

Bertrand O. Baetz, Jr.
633 Alta Ave.
San Antonio, TX 78209

R.K. Moore
1006 5th St.
Canyon, TX 79015

Richard H. Schulz
2422 Spojnia Rd.
McHenry, IL 60050

David C. Stephenson
303 Brooks Dr.
Fritch, TX 79036

Benny D. Duncan
5714 Southwestern Blvd.
Dallas, TX 75209

Courtney B. Newton
No. 5 Penny Lane
San Antonio, TX 78209

Barbara Shelby Baetz Shipper
1626 Milford St.
Houston, TX 77006

Rodger L. Felt
P.O. Box 219056
Houston, TX 77218

John R. Lewis
290 Woodlawn St.
Vidor, TX 77662

Walter Duncan Oil, LP
100 Park Ave., Suite 1200
Oklahoma City, OK 73102

Mineral/Surface Ownership:

MRC Permian Company
5400 LBJ Freeway, Suite 1500
Dallas, TX 75240

Foundation Minerals, LLC
P.O. Box 50820
Midland, TX 79710

Featherstone Development Corp.
1801 W. 2nd St.
Roswell, NM 88201

B&G Royalties
P.O. Box 376
Artesia, NM 88211

Oak Valley Mineral and Land, LP
P.O. Box 50820
Midland, TX 79710

Mavros Minerals, LLC
P.O. Box 50820
Midland, TX 79710

Prospector, LLC
P.O. Box 429
Roswell, NM 88202

Additional Party(ies):

State Land Office
310 Old Santa Fe Trail
Santa Fe, NM 87501

Bureau of Land Management
414 W. Taylor Street
Hobbs, NM 88240

**STATE OF NEW MEXICO
DEPARTMENT OF ENERGY, MINERALS AND NATURAL RESOURCES
OIL CONSERVATION DIVISION**

**APPLICATION OF TITUS OIL & GAS PRODUCTION, LLC
FOR COMPULSORY POOLING,
LEA COUNTY, NEW MEXICO**

Case No. 21619

APPLICATION

Titus Oil & Gas Production, LLC (“Titus”), through its undersigned counsel Montgomery & Andrews, P.A. (Sharon T. Shaheen and John F. McIntyre), hereby files this application with the Oil Conservation Division pursuant to the provisions of NMSA 1978, § 70-2-17, for an order pooling all mineral interests in the Bone Spring formation (Salt Lake; Bone Spring [53560]) underlying a standard 560-acre, more or less, horizontal spacing and proration unit (“HSU”) comprised of the E/2 of Section 22 and the NE/4 and N/2 SE/4 of Section 27, all within Township 20 South, Range 32 East, NMPM, in Lea County, New Mexico. In support of its application, Titus states as follows:

1. Titus is a working interest owner in the proposed HSU and has the right to drill thereon.
2. Titus proposes to drill the following 1.75-mile wells in the proposed HSU:
 - **Thai Curry Fed Com 223H** well, to be horizontally drilled from an approximate surface hole location 376’ FNL and 593’ FEL of Section 22, T20S-R32E, to an approximate bottom hole location 1330’ FSL and 2310’ FEL of Section 27, T20S-R32E.
 - **Thai Curry Fed Com 224H** well, to be horizontally drilled from an approximate surface hole location 376’ FNL and 533’ FEL of Section 22, T20S-R32E, to an

approximate bottom hole location 1330' FSL and 990' FEL of Section 27, T20S-R32E.

3. The completed intervals and first and last take points will meet the setback requirements set forth in the statewide rules for horizontal oil wells.

4. Titus has in good faith sought and been unable to obtain voluntary agreement for the development of these lands from all of the mineral interest owners in the HSU.

5. Approval of the HSU and the pooling of all mineral interest owners in the Bone Spring formation underlying the HSU will avoid the drilling of unnecessary wells, prevent waste, and protect correlative rights.

6. In order to permit Titus to obtain its just and fair share of the oil and gas underlying the subject lands, all uncommitted interests in this HSU should be pooled and Titus should be designated the operator of the HSU.

WHEREFORE, Titus requests that this application be set for hearing before an Examiner of the Oil Conservation Division on January 7, 2020, and that, after notice and hearing as required by law, the Division enter an order:

A. Creating a standard 560-acre, more or less, horizontal spacing and proration unit comprised of the E/2 of Section 22 and the NE/4 and N/2 SE/4 of Section 27, all within Township 20 South, Range 32 East, NMPM, in Lea County, New Mexico;

B. Pooling all mineral interests in the Bone Spring formation underlying the HSU;

C. Allowing the drilling of the following 1.75-mile wells in the HSU: (1) Thai Curry Fed Com 223H, and (2) Thai Curry Fed Com 224H.

D. Designating Titus as operator of the HSU and the wells to be drilled thereon;

E. Authorizing Titus to recover its costs of drilling, equipping and completing the wells;

F. Approving the operating charges and costs of supervision while drilling of \$8,000/month and, after completion, \$800/month, together with a provision adjusting the rates pursuant to the COPAS accounting procedures; and

G. Imposing a 200% penalty for the risk assumed by Titus in drilling and completing the wells against any interest owner who does not voluntarily participate in the drilling of the wells.

Respectfully submitted,

MONTGOMERY & ANDREWS, P.A.

/s/ Sharon T. Shaheen

Sharon T. Shaheen

John F. McIntyre

Post Office Box 2307

Santa Fe, NM 87504-2307

(505) 986-2678

sshaheen@montand.com

jmcintyre@montand.com

Attorneys for Titus Oil & Gas Production, LLC

STATE OF NEW MEXICO
DEPARTMENT OF ENERGY, MINERALS AND NATURAL RESOURCES
OIL CONSERVATION DIVISION

APPLICATION OF TITUS OIL & GAS PRODUCTION, LLC
FOR COMPULSORY POOLING,
LEA COUNTY, NEW MEXICO

Case No. 21620

APPLICATION

Titus Oil & Gas Production, LLC (“Titus”), through its undersigned counsel Montgomery & Andrews, P.A. (Sharon T. Shaheen and John F. McIntyre), hereby files this application with the Oil Conservation Division pursuant to the provisions of NMSA 1978, § 70-2-17, for an order pooling all mineral interests in the Wolfcamp formation (Salt Lake; Wolfcamp [53570]) underlying a standard 560-acre, more or less, horizontal spacing and proration unit (“HSU”) comprised of the E/2 of Section 22 and the NE/4 and N/2 SE/4 of Section 27, all within Township 20 South, Range 32 East, NMPM, in Lea County, New Mexico. In support of its application, Titus states as follows:

1. Titus is a working interest owner in the proposed HSU and has the right to drill thereon.
2. Titus proposes to drill the following 1.75-mile wells in the proposed HSU:
 - **Thai Curry Fed Com 433H** well, to be horizontally drilled from an approximate surface hole location 30’ FNL and 488’ FEL of Section 22, T20S-R32E, to an approximate bottom hole location 10’ FSL and 2310’ FEL of Section 27, T20S-R32E.
 - **Thai Curry Fed Com 434H** well, to be horizontally drilled from an approximate surface hole location 30’ FNL and 458’ FEL of Section 22, T20S-R32E, to an

approximate bottom hole location 10' FSL and 990' FEL of Section 27, T20S-R32E.

3. The completed intervals and first and last take points will meet the setback requirements set forth in the statewide rules for horizontal oil wells.

4. Titus has in good faith sought and been unable to obtain voluntary agreement for the development of these lands from all of the mineral interest owners in the HSU.

5. Approval of the HSU and the pooling of all mineral interest owners in the Wolfcamp formation underlying the HSU will avoid the drilling of unnecessary wells, prevent waste, and protect correlative rights.

6. In order to permit Titus to obtain its just and fair share of the oil and gas underlying the subject lands, all uncommitted interests in this HSU should be pooled and Titus should be designated the operator of the HSU.

WHEREFORE, Titus requests that this application be set for hearing before an Examiner of the Oil Conservation Division on January 7, 2020, and that, after notice and hearing as required by law, the Division enter an order:

A. Creating a standard 560-acre, more or less, horizontal spacing and proration unit comprised of the E/2 of Section 22 and the NE/4 and N/2 SE/4 of Section 27, all within Township 20 South, Range 32 East, NMPM, in Lea County, New Mexico;

B. Pooling all mineral interests in the Wolfcamp formation underlying the HSU;

C. Allowing the drilling of the following 1.75-mile wells in the HSU: (1) Thai Curry Fed Com 433H, and (2) Thai Curry Fed Com 434H.

D. Designating Titus as operator of the HSU and the wells to be drilled thereon;

E. Authorizing Titus to recover its costs of drilling, equipping and completing the wells;

F. Approving the operating charges and costs of supervision while drilling of \$8,000/month and, after completion, \$800/month, together with a provision adjusting the rates pursuant to the COPAS accounting procedures; and

G. Imposing a 200% penalty for the risk assumed by Titus in drilling and completing the wells against any interest owner who does not voluntarily participate in the drilling of the wells.

Respectfully submitted,

MONTGOMERY & ANDREWS, P.A.

/s/ Sharon T. Shaheen

Sharon T. Shaheen

John F. McIntyre

Post Office Box 2307

Santa Fe, NM 87504-2307

(505) 986-2678

sshaheen@montand.com

jmcintyre@montand.com

Attorneys for Titus Oil & Gas Production, LLC

4.

**STATE OF NEW MEXICO
DEPARTMENT OF ENERGY, MINERALS AND NATURAL RESOURCES
OIL CONSERVATION DIVISION**

**APPLICATION OF TITUS OIL & GAS PRODUCTION,
LLC FOR COMPULSORY POOLING,
LEA COUNTY, NEW MEXICO**

Case Nos. 21619-21620

**APPLICATION OF MATADOR PRODUCTION
COMPANY FOR COMPULSORY POOLING,
LEA COUNTY, NEW MEXICO**

Case Nos. 21748-21751

DIRECT TESTIMONY OF GEOLOGIST ALLEN FRIERSON

I, being duly sworn on oath, state the following:

1. I am over the age of 18 and have the capacity to execute this Narrative of Direct Testimony, which is based on my personal knowledge.

2. I am a petroleum geologist employed as the Vice President of Geology for Titus Oil & Gas Production, LLC (“Titus”), and I am familiar with the subject applications and geology involved.

3. This direct testimony and the attached exhibits are submitted in connection with the filing by Titus of the above-referenced compulsory pooling applications (the “Applications”) pursuant to 19.15.4.12(A)(1) NMAC.

4. I have previously testified before the New Mexico Oil Conservation Division as an expert witness in petroleum geology matters. My credentials as a petroleum geologist have been accepted by the Division and made a matter of record. My education and work experience are as follows: I graduated from Washington & Lee University with a bachelor of science degree in geology. I received a master of science degree in geology from the Colorado School of Mines and a master of business administration degree from the University of Oklahoma. I have been employed at Titus as a petroleum geologist since 2017 to the present. Prior to working at Titus, I

was with Devon Energy from 2013 to 2017. I have been working on New Mexico oil and gas matters for approximately five years.

5. **Exhibits B-1**, provided for each Application, include geological summaries for the proposed horizontal spacing units (“HSU”) and related wells. *See* Table of Contents (“TOC”) for the exhibit package.

6. **Exhibits B-2** are locator maps that illustrate the location of each HSU by a red outline. *See* TOC.

7. **Exhibits B-3** are spacing unit schematics for each of the above-referenced applications, which illustrate the location of each HSU for each corresponding application outlined by a red-hashed polygon; the approximate location(s) of the proposed well(s); and the wells in the two-well cross-section referenced in the stratigraphic cross-section exhibits (Exhibits B-6). *See* TOC.

8. **Exhibits B-4**, provided for each application, are structure maps. The red-hashed polygon in each structure map indicates the proposed HSU for each corresponding application. The contour intervals of the structure maps are 100’ contour intervals and are orange lines on the map with depth labels. Data control points are posted in pink. I do not observe any faulting, pinch-outs, or other geologic impediments or hazards to developing these targeted intervals with horizontal wells. *See* TOC.

9. **Exhibits B-5**, provided for each application, are isopach maps, which are formatted similarly to the structure maps (Exhibits B-4). Contour intervals are 50’ on these maps. *See* TOC.

10. In Case No. 21619, which proposes the Bone Spring Thai Curry Fed Com 223H and 224H wells, **Exhibit B-5** indicates that these wells are placed in a zone that is consistently greater than 500’ thick for the entirety of the lateral.

11. In Case No. 21620, which proposes the Wolfcamp Thai Curry Fed Com 433H and 434H wells, **Exhibit B-5** indicates that these wells are placed in a zone that is consistently greater than 700' thick for the entirety of the lateral.

12. **Exhibits B-5** further support that there are no interpreted faults, pinch-outs, or other geologic impediments or hazards to developing these targeted intervals with horizontal wells.

13. **Exhibits B-6**, provided for each application, are stratigraphic cross-sections portraying a triple combo log. In each **Exhibit B-6**, Track 1 is the gamma ray log, which is scaled from 0 to 150 api units. Track 2 consists of neutron (blue) and density (red) porosity logs scaled from 40% to -10%. The green shading on the density porosity log is greater than 6%. Track 3 is the deep resistivity log from 0.2 ohmm to 2000 ohmm. The red shading on the curve is greater than 20 ohmm. A combination of these logs was used to determine "pay" and select the landing zone for each well. The cross-sections identify the key tops used to evaluate reservoirs and landing targets for the proposed wells. Simplified wellbores are on the cross-sections showing the landing target intervals in the South to North stratigraphic cross-sections. See TOC.

14. **Exhibits B-7**, included for each application are gunbarrel diagrams depicting each well. These diagrams show the approximate landing zones in reference to the type logs for the area and the associated spacing of the wellbores within the half-section width HSU.

15. The measured depths and true vertical depths for each well are approximately as follows:

	MD	TVD
Thai Curry Fed Com 223H	19,131'	9,891'
Thai Curry Fed Com 224H	19,141'	9,901'
Thai Curry Fed Com 433H	20,441'	11,201'
Thai Curry Fed Com 434H	20,454'	11,214'

13. The true vertical depth of the Bone Spring target formation is approximately 9,307' (Top of the 2nd Bone Spring Sand) to approximately 9,829' (Base of the 2nd Bone Spring Sand) based on the Plata Deep Unit 1 type log (API: 30-025-23576). The true vertical depth of the Wolfcamp target formation is approximately 10,536'' (Top of the Wolfcamp) to approximately 10,770' (Base of the Upper Wolfcamp) based on the Plata Deep Unit 1 type log (API: 30-025-23576). See Exhibits B-6.

14. Based on my geologic study of the area, I conclude the following:

- a. The horizontal spacing and proration units are justified from a geologic standpoint.
- b. There are no structural impediments or faulting that will interfere with horizontal development.
- c. Each quarter-quarter section in the HSU will contribute more or less equally to production.
- d. The preferred well orientation in this area is north-south. This is because the inferred orientation of the maximum horizontal stress is roughly northeast/east-southwest/west.

15. The Exhibits to this testimony were prepared by me, or compiled from Titus's business records.

16. The granting of the Applications is in the interests of conservation, the prevention of waste, and the protection of correlative rights.

17. The foregoing is correct and complete to the best of my knowledge and belief.


FURTHER AFFIANT SAYETH NAUGHT

Allen Frierson

Allen Frierson

STATE OF TEXAS)
)ss
COUNTY OF TARRANT)

Subscribed to and sworn before me this 29 day of September, 2021.



Reed Brunette

Notary Public

My Commission expires 11/15/2022

Summary

Bone Spring Pooling – Lea County, New Mexico

Titus Oil & Gas Production, LLC (“Titus”), through its undersigned counsel Montgomery & Andrews, P.A. (Sharon T. Shaheen and John F. McIntyre), hereby files this application with the Oil Conservation Division pursuant to the provisions of NMSA 1978, § 70-2-17, for an order pooling all mineral interests in the Bone Spring formation (Salt Lake; Bone Spring [53560]) underlying a standard 560-acre, more or less, horizontal spacing and proration unit (“HSU”) comprised of the E/2 of Section 22 and the NE/4 and N/2 SE/4 of Section 27, all within Township 20 South, Range 32 East, NMPM, in Lea County, New Mexico. Said horizontal spacing unit is to be dedicated to the proposed **Thai Curry Fed Com 223H** and **Thai Curry Fed Com 224H** wells. The **Thai Curry Fed Com 223H** is to be horizontally drilled from an approximate surface hole location 376’ FNL and 593’ FEL of Section 22, T20S-R32E, to an approximate bottom hole location 1330’ FSL and 2310’ FEL of Section 27, T20S-R32E. The **Thai Curry Fed Com 224H** is to be horizontally drilled from an approximate surface hole location 376’ FNL and 533’ FEL of Section 22, T20S-R32E, to an approximate bottom hole location 1330’ FSL and 990’ FEL of Section 27, T20S-R32E. The completed interval and first and last take points for these wells will meet statewide setback requirements for horizontal oil wells. These wells will target the Lower 2nd Bone Spring Sand at approximate True Vertical Depths of 9,891’ and 9,901’, respectively.

The wells will be drilled from north-to-south for a couple of reasons. Published literature related to the maximum horizontal stress in this part of the Delaware Basin supports a near northeast/east-to-southwest/west orientation; thus, preferred drilling orientation is orthogonal to this in order to complete a more successful stimulation. Also, this aligns with the remainder of Titus’ planned development in the adjoining tracts, and therefore, doesn’t strand any acreage or reserves.

No depth severances apply.

See attached exhibits for spacing unit schematic, gunbarrel/lateral trajectory schematic, and horizontal spacing unit cross-section.

Exhibit B-1

Titus Oil & Gas Production, LLC
 NM OCD Case Nos. 21619 & 21620
 October 7, 2021

Summary

Wolfcamp Pooling – Lea County, New Mexico

Titus Oil & Gas Production, LLC (“Titus”), through its undersigned counsel Montgomery & Andrews, P.A. (Sharon T. Shaheen and John F. McIntyre), hereby files this application with the Oil Conservation Division pursuant to the provisions of NMSA 1978, § 70-2-17, for an order pooling all mineral interests in the Wolfcamp formation (Salt Lake; Wolfcamp [53570]) underlying a standard 560-acre, more or less, horizontal spacing and proration unit (“HSU”) comprised of the E/2 of Section 22 and the NE/4 and N/2 SE/4 of Section 27, all within Township 20 South, Range 32 East, NMPM, in Lea County, New Mexico. Said horizontal spacing unit is to be dedicated to the proposed **Thai Curry Fed Com 433H** and **Thai Curry Fed Com 434H** wells. The **Thai Curry Fed Com 433H** is to be horizontally drilled from an approximate surface hole location 30’ FNL and 488’ FEL of Section 22, T20S-R32E, to an approximate bottom hole location 10’ FSL and 2310’ FEL of Section 27, T20S-R32E. The **Thai Curry Fed Com 434H** is to be horizontally drilled from an approximate surface hole location 30’ FNL and 458’ FEL of Section 22, T20S-R32E, to an approximate bottom hole location 10’ FSL and 990’ FEL of Section 27, T20S-R32E. The completed interval and first and last take points for these wells will meet statewide setback requirements for horizontal oil wells. These wells will target the Wolfcamp A at approximate True Vertical Depths of 11,201’ and 11,214’, respectively.

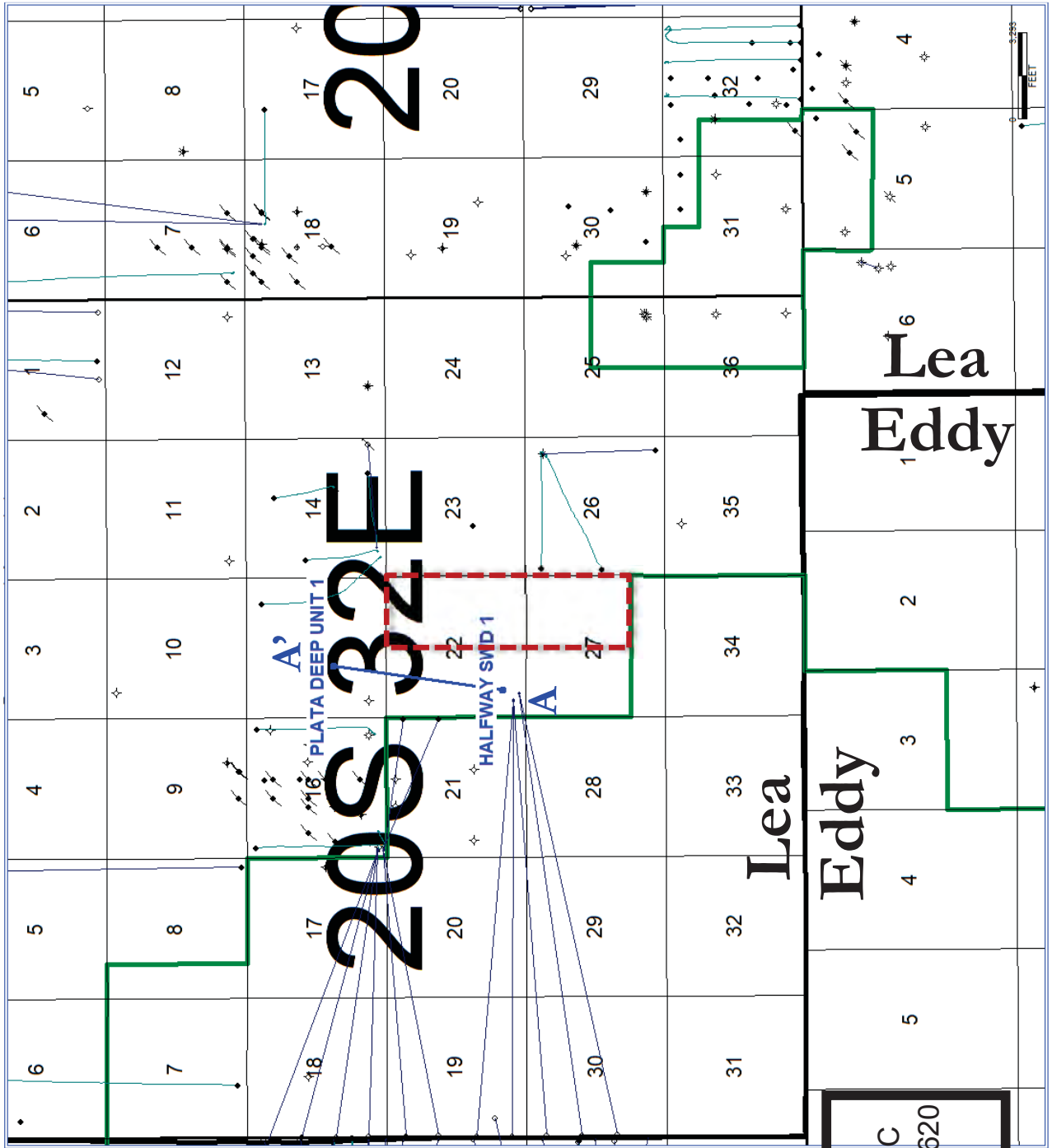
The wells will be drilled from north-to-south for a couple of reasons. Published literature related to the maximum horizontal stress in this part of the Delaware Basin supports a near northeast/east-to-southwest/west orientation; thus, preferred drilling orientation is orthogonal to this in order to complete a more successful stimulation. Also, this aligns with the remainder of Titus’ planned development in the adjoining tracts, and therefore, doesn’t strand any acreage or reserves.

No depth severances apply.

See attached exhibits for spacing unit schematic, gunbarrel/lateral trajectory schematic, and horizontal spacing unit cross-section.

Locator Map

With Cross-Section







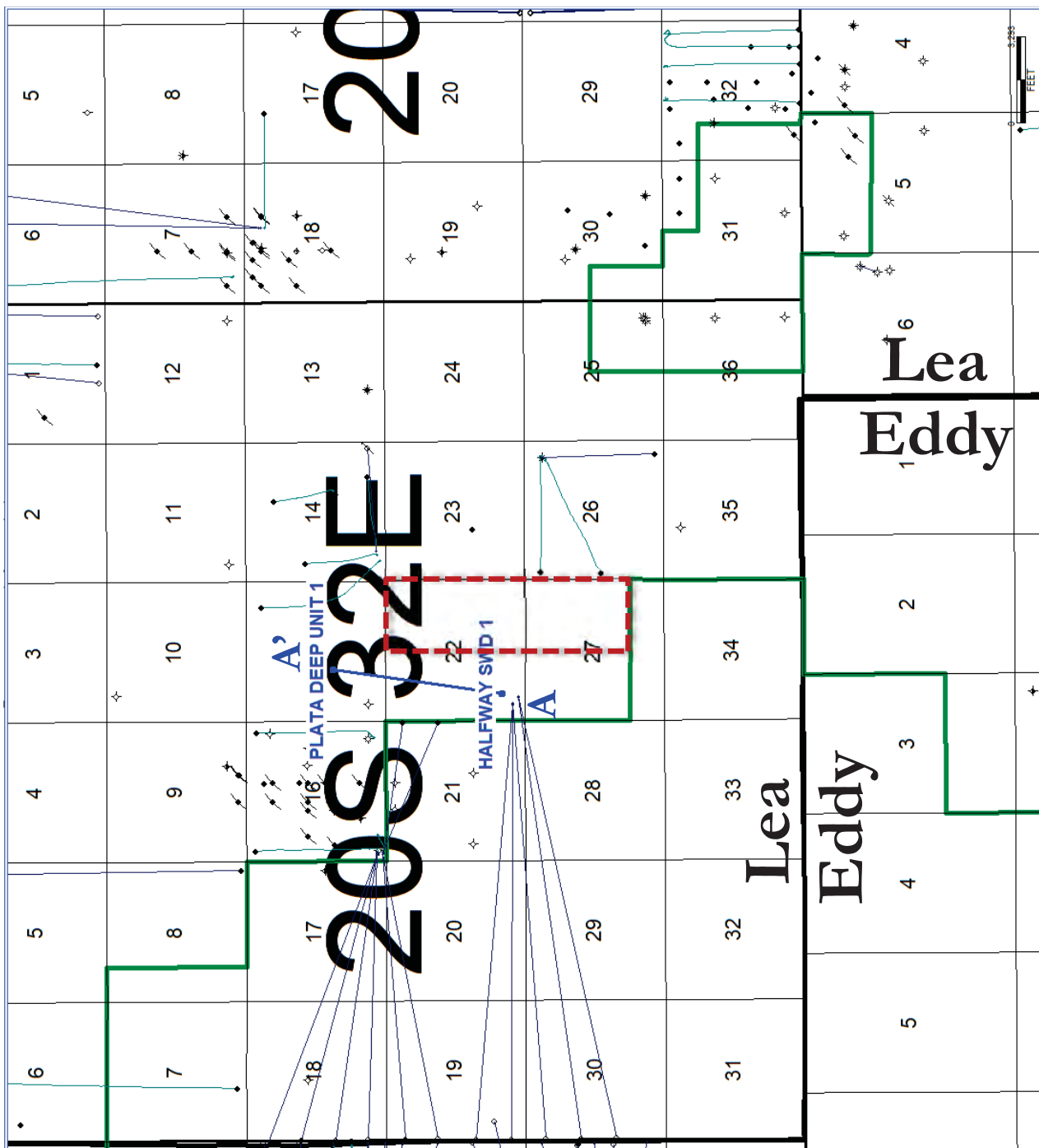




-  Pooling outline
-  Cross-Section line
-  Federal Units
-  SOPA Boundary

Exhibit B-2
 Titus Oil & Gas Production, LLC
 NM OCD Case Nos. 21619 & 21620
 October 7, 2021

Locator Map

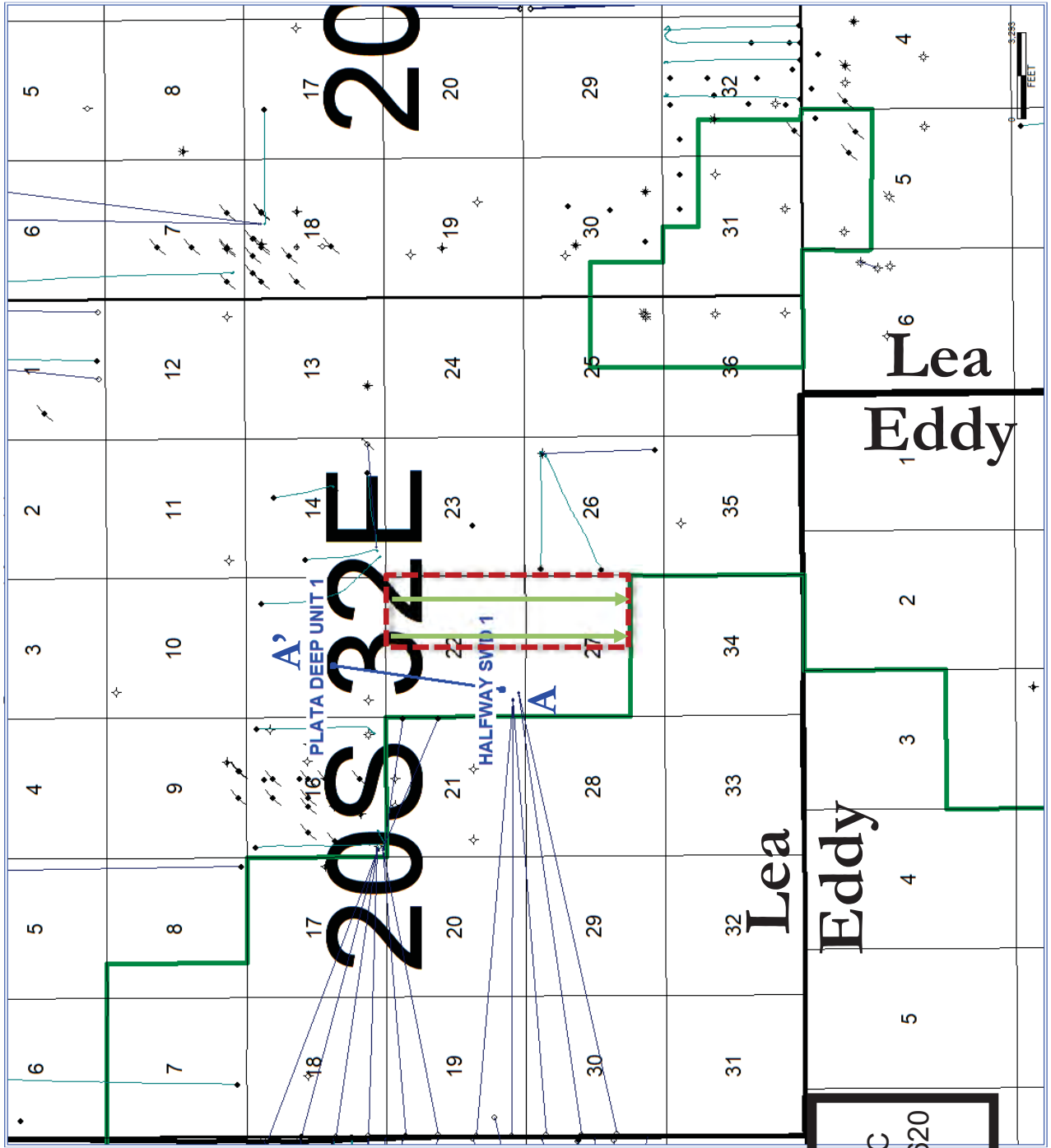
With Cross-Section



-  Pooling outline
-  Cross-Section line
-  Federal Units
-  SOPA Boundary

Spacing Unit Schematic

With Approximate Well Locations








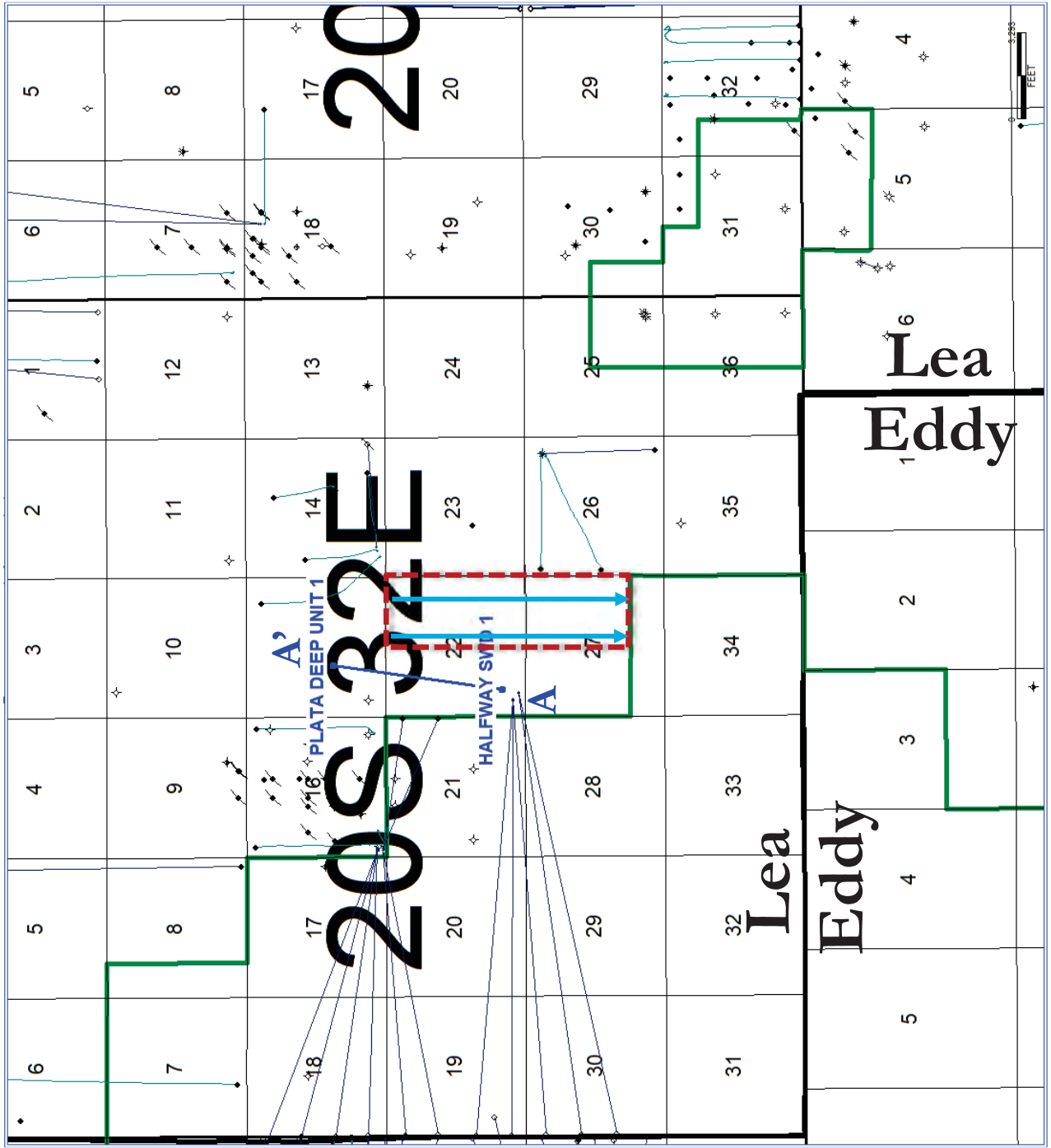





-  Pooling outline
-  Cross-Section line
-  Federal Units
-  SOPA Boundary
-  Thai Curry Fed
Com 223H & 224H
Wellbores

Exhibit B-3
 Titus Oil & Gas Production, LLC
 NM OCD Case Nos. 21619 & 21620
 October 7, 2021

Spacing Unit Schematic

With Approximate Well Locations



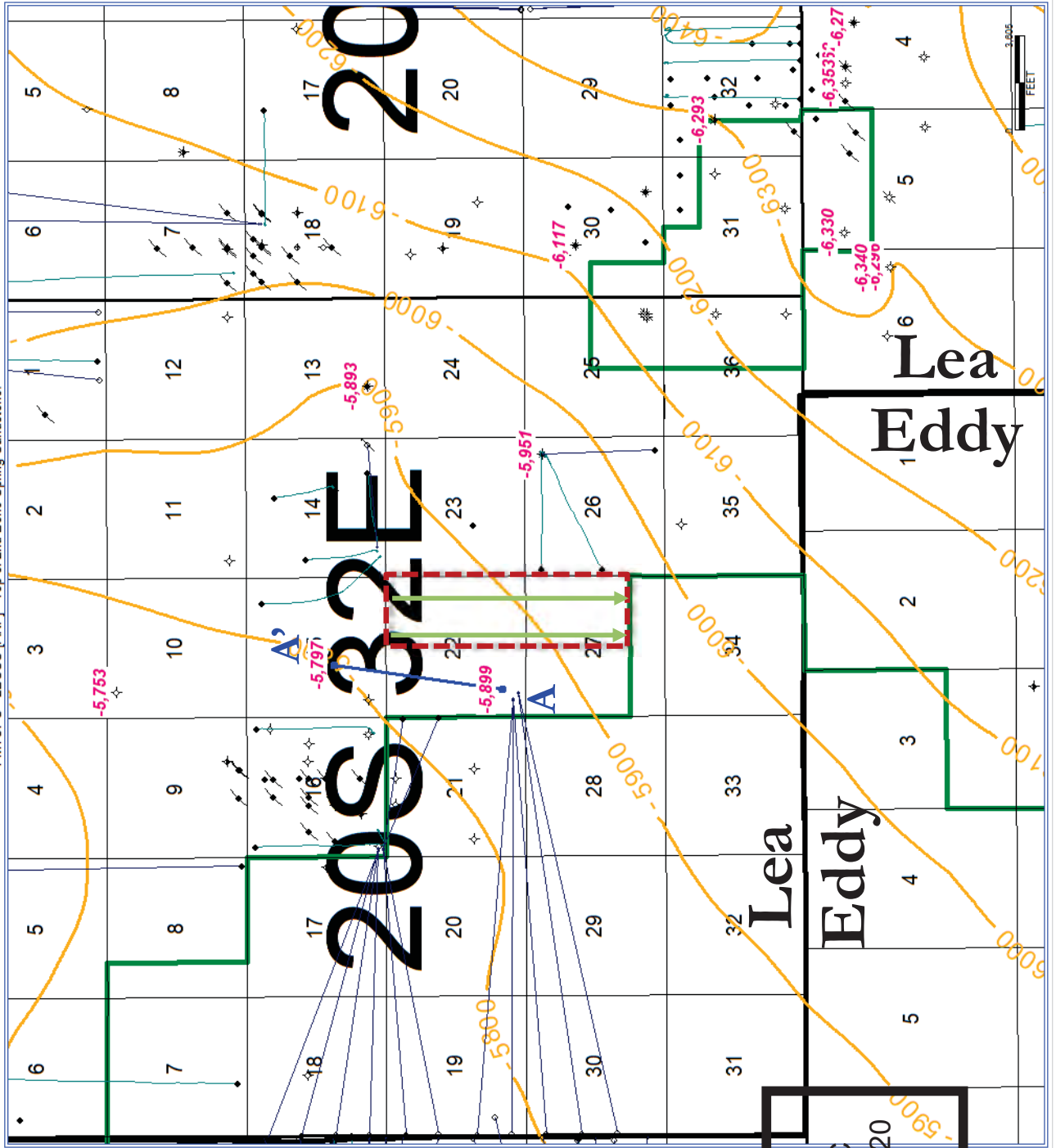
-  Pooling outline
-  Cross-Section line
-  Federal Units
-  SOPA Boundary
-  Thai Curry Fed Com 433H & 434H Wellbores

2nd Bone Spring Sand Structure Map

Contour Interval: 100 ft.

Subsea Depth

FMTOPS - 2BSSS [ANF] - Top of 2nd Bone Spring Sandstone.








-  Pooling outline
-  Cross-Section line
-  Thai Curry Fed
Com 223H & 224H
Wellbores
-  2nd Bone Spring Sand
structure contours
-  **-5,893**
Control points

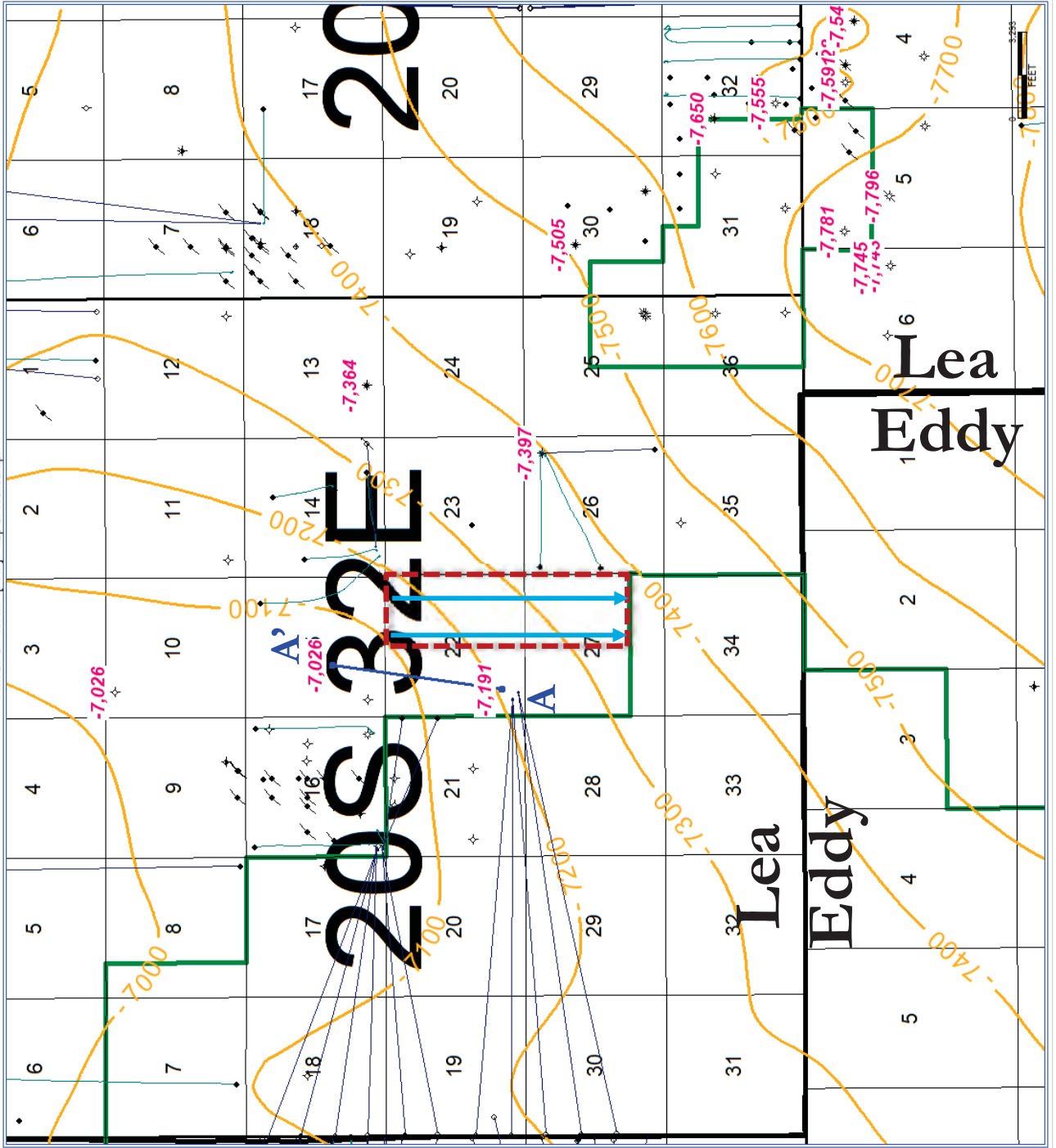
Exhibit B-4
 Titus Oil & Gas Production, LLC
 NM OCD Case Nos. 21619 & 21620
 October 7, 2021







Wolfcamp Structure Map

Contour Interval: 100 ft.

Subsea Depth

FMTOPS - WFMP [ANF] - Top of Wolfcamp.

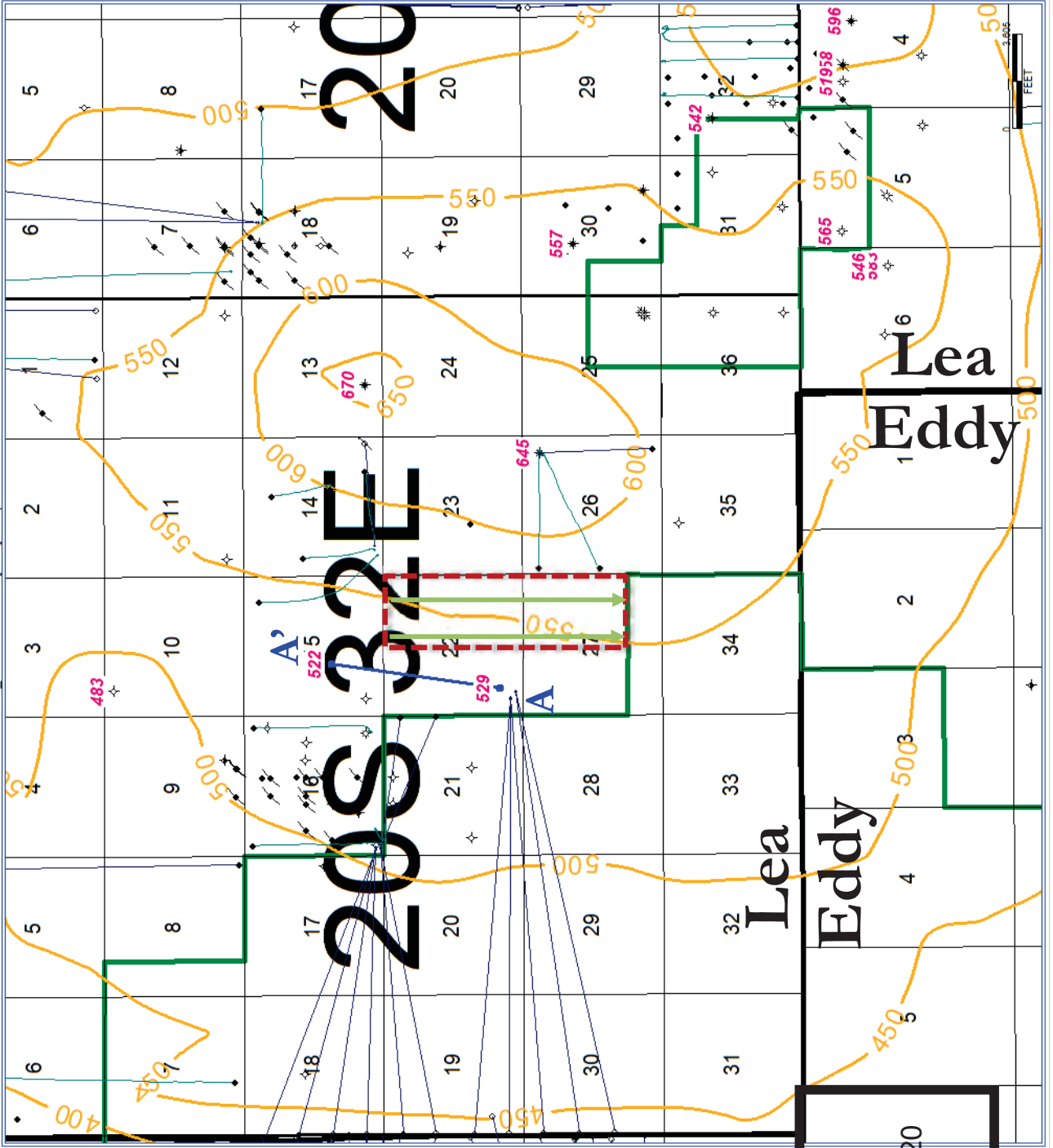


-  Pooling outline
-  Cross-Section line
-  Thai Curry Fed
-  Com 433H & 434H Wellbores
-  Wolfcamp structure contours
-  Control points

2nd Bone Spring Sand Isopach Map

Contour Interval: 50 ft.

2BSSS ANF - ISOPACH (ANF) - Isopach Thickness








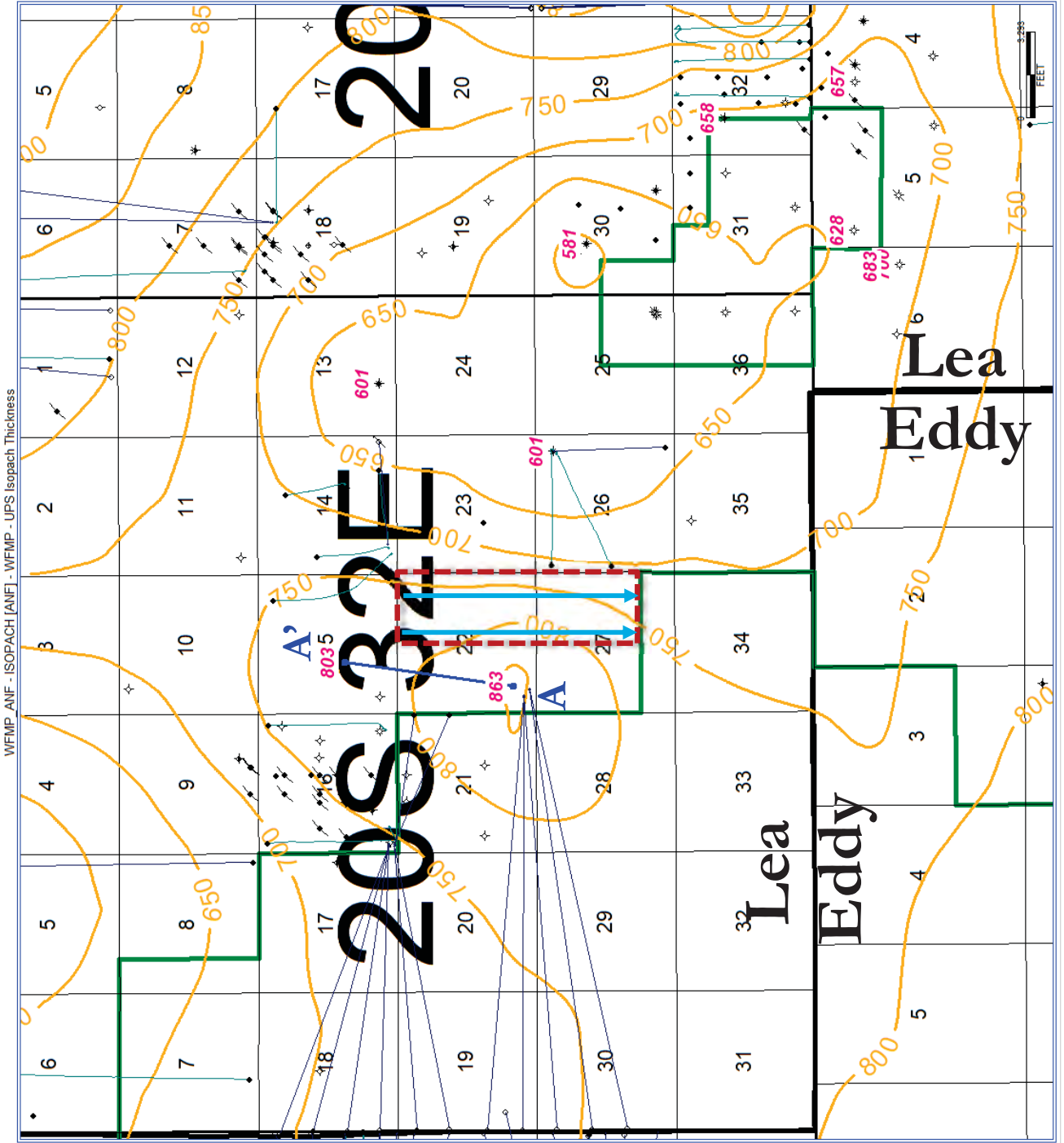






-  Pooling outline
-  Cross-Section line
-  Thai Curry Fed
Com 223H & 224H
Wellbores
-  2nd Bone Spring Sand
isopach contours
-  Control points

Exhibit B-5
 Titus Oil & Gas Production, LLC
 NM OCD Case Nos. 21619 & 21620
 October 7, 2021

Wolfcamp Isopach Map

Contour Interval: 50 ft.



-  Pooling outline
-  Cross-Section line
-  Thai Curry Fed
-  Com 433H & 434H Wellbores
-  Wolfcamp isopach contours
-  Control points

HSU Cross-Section

Petrophysical Logs Support Lower 2nd Bone Spring Sand Target / Landing Zone

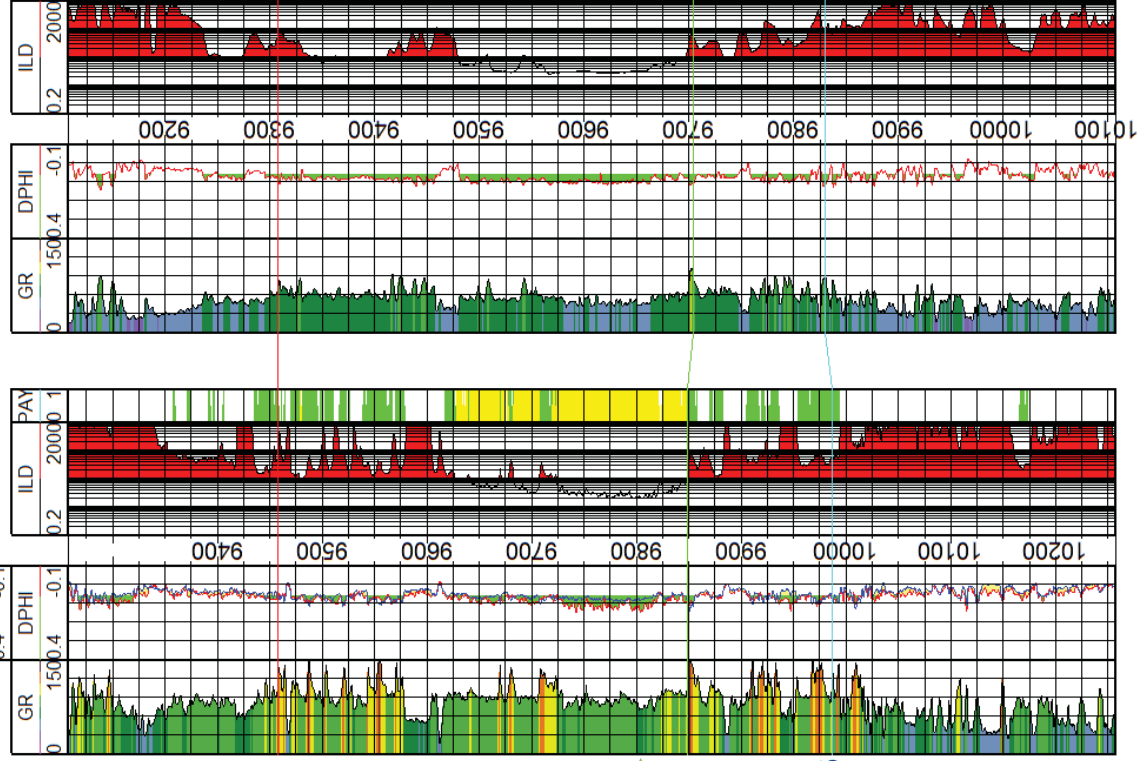
T20S R32E S22
30025425450000
HALFWAY SWD 1

A

T20S R32E S15
30025235760000
PLATA DEEP UNIT 1

A'

Formation Top Key:
 2BSSS – 2nd Bone Spring Sand
 3BS_SHALE – 3rd Bone Spring Shale
 3BSLM – 3rd Bone Spring Lime



2BSSS [ANF]=9457.1

Thai Curry Fed
 Com 223H &
 224H Target
 (Lower 2nd Bone
 Spring Sand) ↑

3BS_SHALE [ANF]=9849.1

3BSLM [ANF]=9986.5

2BSSS [ANF]=9306.9

3BS_SHALE [ANF]=9704.4

3BSLM [ANF]=9829.3

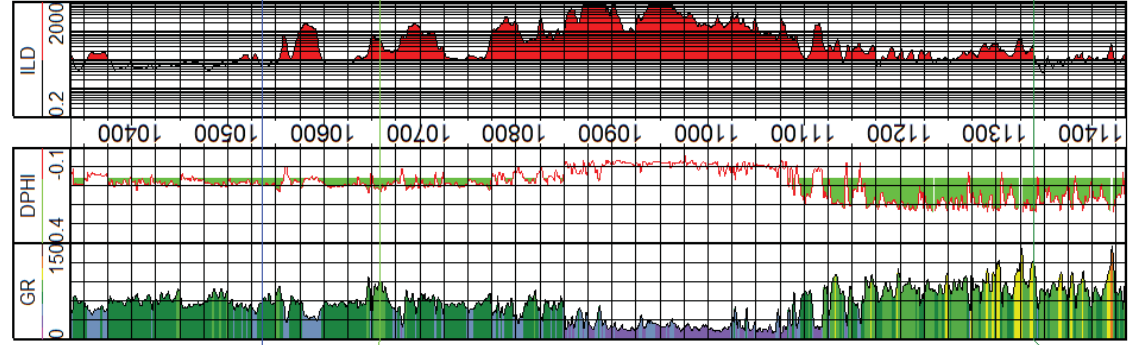
Exhibit B-6
 Titus Oil & Gas Production, LLC
 NM OCD Case Nos. 21619 & 21620
 October 7, 2021

HSU Cross-Section

Petrophysical Logs Support Wolfcamp A Target / Landing Zone

T20S R32E S15
30025235760000
PLATA DEEP UNIT 1

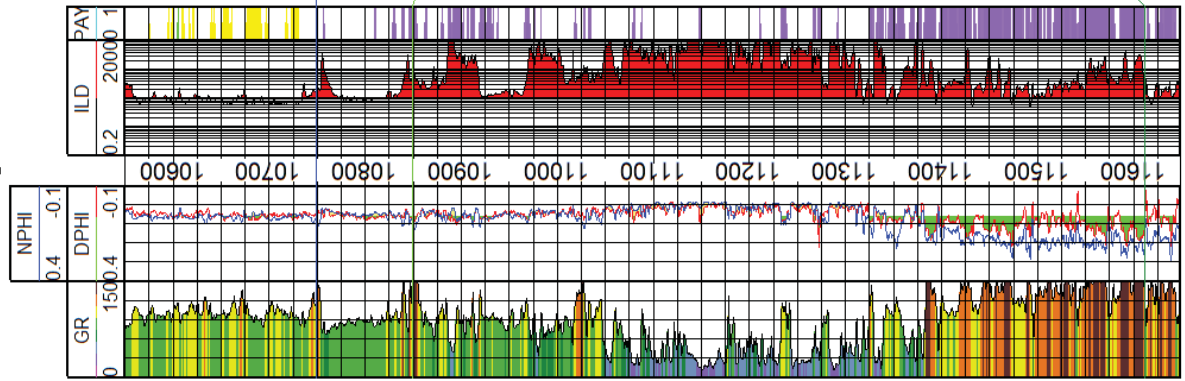
A'



Formation Top Key:
 WFMP – Wolfcamp
 WFMP_100 – Wolfcamp A
 UPS – Upper Penn Shale

T20S R32E S22
30025425450000
HALFWAY SWD 1

A



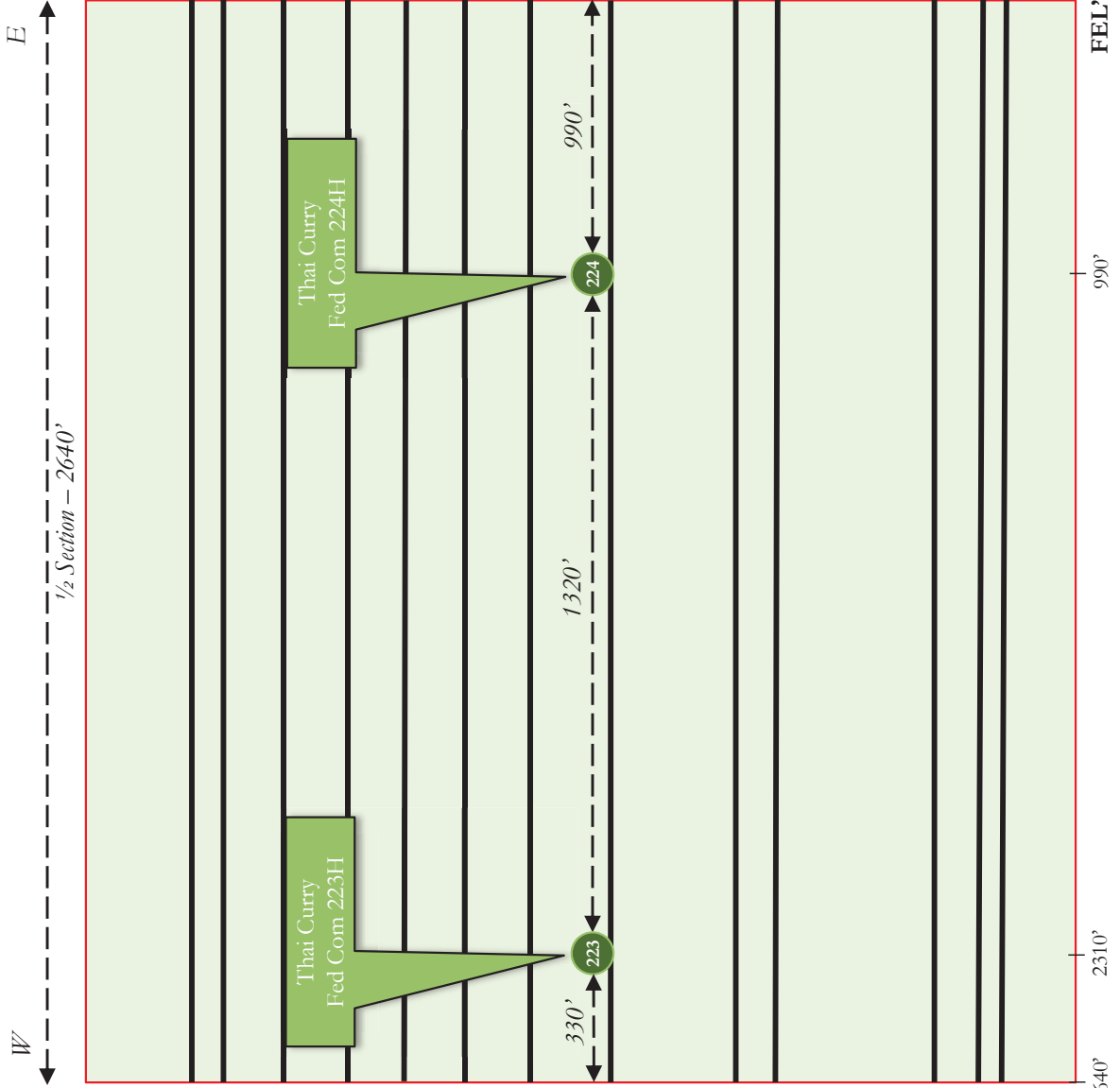
WFMP [ANF]=10749.0
 WFMP_100 [ANF]=10849.1
 UPS [ANF]=11611.6

Titus' Thai Curry Horizontal Spacing Unit Gunbarrel

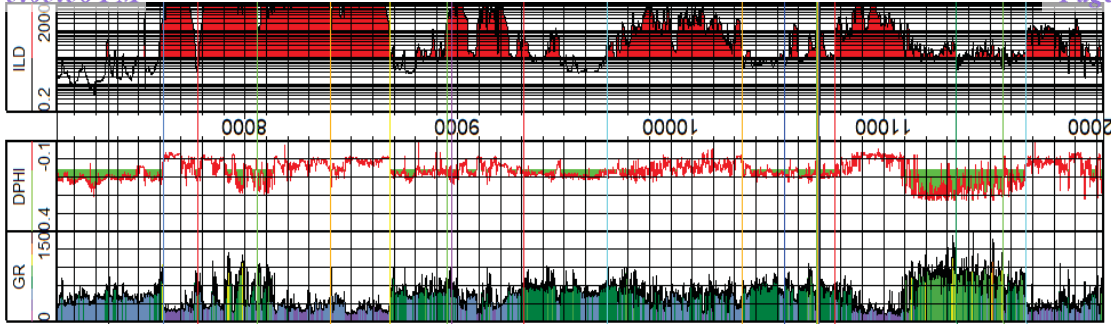
Thai Curry Fed Com 223H & 224H - 2nd Bone Spring Sand target

Exhibit B-7
Titus Oil & Gas Production, LLC
NM OCD Case Nos. 21619 & 21622
October 7, 2021

Thai Curry
HSU



Plata Deep Unit 1
Sec. 15 - 20S - 32E



*Depth ticks = 100'

- LOWER BRUSHY
- 1ST BONE SPRING LIME
- LEONARD A
- LEONARD B
- LEONARD C
- 1ST BONE SPRING SAND
- 2ND BONE SPRING LIME
- 2ND BONE SPRING SAND
- 3RD BONE SPRING LIME
- 3RD BONE SPRING SAND
- WOLFCAMP
- UPPER PENN SHALE
STRAWN
- ATOKA

FEL' 2640'

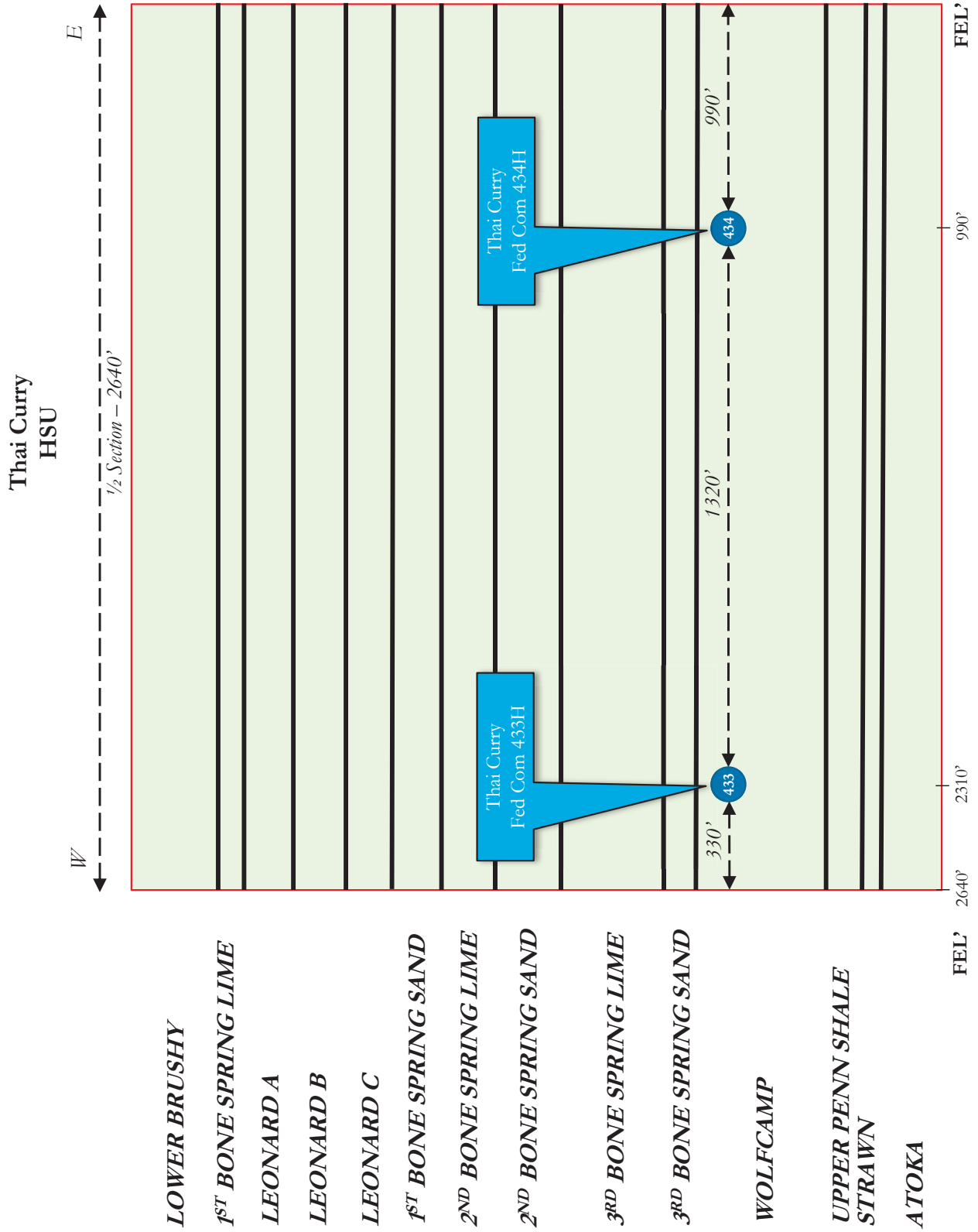
2310'

990'

FEL'

Titus' Thai Curry Horizontal Spacing Unit Gunbarrel

Thai Curry Fed Com 433H & 434H – Wolfcamp A target



- LOWER BRUSHY
- 1ST BONE SPRING LIME
- LEONARD A
- LEONARD B
- LEONARD C
- 1ST BONE SPRING SAND
- 2ND BONE SPRING LIME
- 2ND BONE SPRING SAND
- 3RD BONE SPRING LIME
- 3RD BONE SPRING SAND
- WOLF CAMP
- UPPER PENN SHALE
STRAWN
- ATOKA

5.

**STATE OF NEW MEXICO
DEPARTMENT OF ENERGY, MINERALS AND NATURAL RESOURCES
OIL CONSERVATION DIVISION**

**APPLICATION OF TITUS OIL & GAS PRODUCTION,
LLC FOR COMPULSORY POOLING,
LEA COUNTY, NEW MEXICO**

Case Nos. 21619-21620

**APPLICATION OF MATADOR PRODUCTION
COMPANY FOR COMPULSORY POOLING,
LEA COUNTY, NEW MEXICO**

Case Nos. 21748-21751

DIRECT TESTIMONY OF ENGINEER WILLIAM TINDOL

I, being duly sworn on oath, state the following:

1. I am over the age of 18 and have the capacity to execute this Narrative of Direct Testimony, which is based on my personal knowledge.

2. I am a petroleum engineer employed as Reservoir Engineering Manager with Titus Oil & Gas Production, LLC (“Titus”), and I am familiar with the subject applications and the lands involved.

3. This testimony is submitted in connection with the filing by Titus of the above-referenced compulsory pooling applications (the “Applications”). I will also appear at hearing in person to testify.

4. I have not previously testified before the New Mexico Oil Conservation Division as an expert witness in petroleum engineering matters. My education and work experience are as follows: I graduated from the Harold Vance Department of Petroleum Engineering at Texas A&M with a Bachelor of Science degree in petroleum engineering. I have been employed at Titus as a reservoir engineering manager since November 2020 to the present. Prior to my employment at Titus, I worked with Concho Resources from 2015 to 2020.

5. From an engineering perspective, Titus's development plan is superior to the competing proposal of Matador Production Company ("Matador") for the reasons highlighted below.

6. Titus has proposed drilling two wells in the 2nd Bone Spring formation and two wells in the Wolfcamp formation. Matador's counter proposal consists of two wells in the 3rd Bone Spring formation and two wells in the Wolfcamp formation.

- a. The 2nd Bone Spring is undoubtedly the primary target in this area based on proximity to offset development and proven well results. There have been 27 2nd Bone Spring wells drilled within an 5.0 mile radius to the proposed drilling unit, while there have only been five 3rd Bone Spring wells (three 3rd Bone Spring Sand wells and two 3rd Bone Spring Lime wells) drilled within the same radius. The 2nd Bone Spring formation makes up 71% of the well count in the given radius. (See **Exhibit C-1**).
- b. Titus views the 3rd Bone Spring and the Wolfcamp to be in communication with each other with no distinct barrier between the two. Thus, Matador's proposed wells pose a risk of communicating with each other and spending more capital than necessary to recover the reserves within this drainage area. Titus observes the communication between these two landings in T20S 34E. In this representative analogue, four 3rd Bone Spring wells were drilled and a Wolfcamp A well was later drilled offsetting the Eastern most 3rd Bone Spring well (Paloma 21 Federal Com 4H). It is obvious that the Paloma 21 Federal Com 4H was frac hit during the completion of the Perry 22 Federal Com 4H

and the Perry 22 Federal Com 4H is the clear underperforming well in this development likely attributable to pressure depletion. (See **Exhibit C-2**.)

7. From a regulatory compliance standpoint, Titus believes that all sections within T20S R32E are required to run a minimum of four strings of casing (surface casing, first intermediate for salt protection, second intermediate to isolate the Capitan Reef, and production casing) (See **Exhibit C-3**).

- a. Titus and Fasken prudently plan to meet this requirement and run at least four casing strings in each of the proposed wells.
- b. While the casing string count is not clearly stated within Matador's AFEs, the AFEs received with Matador's well proposals appear to only account for three casing strings based on the drilling capital expense being much lighter than necessary to run all four strings. (See **Exhibit C-4**).
- c. Titus's regulatory compliance and presumably Matador's lack thereof is the primary driver in Titus's proposed AFEs being 5%-13% higher than Matador's proposed AFEs.

8. Based on my engineering analysis, I conclude the following:

- a. Titus's proposed formations have a high likelihood of being economically viable in the current commodity environment.
- b. Titus and Fasken both have the operational competency and experience to successfully drill, complete and turn in line the proposed wells in a safe, cost effective, and environmentally responsible way.

9. The exhibits to this testimony were prepared by me, or compiled from Titus's business records.

10. The granting of these Applications is in the interests of conservation, the prevention of waste, and protection of correlative rights.

The foregoing is correct and complete to the best of my knowledge and belief.


FURTHER AFFIANT SAYETH NAUGHT

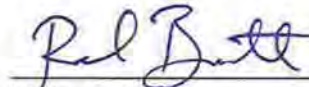


William Tindol

STATE OF TEXAS)
)ss
COUNTY OF TARRANT)

Subscribed to and sworn before me this 30 day of September, 2021.

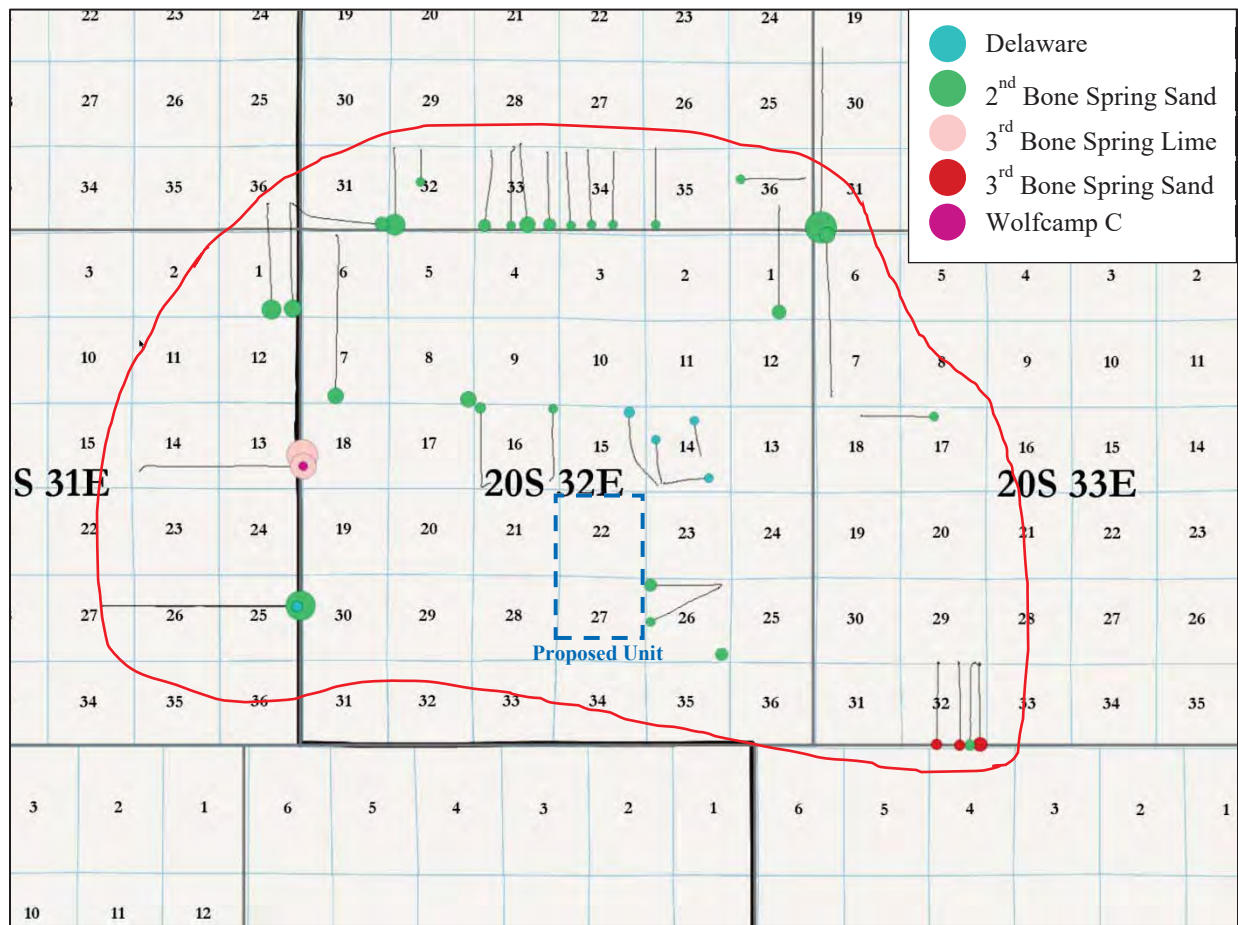




Notary Public

My Commission expires 11/15/2022

Exhibit C-1

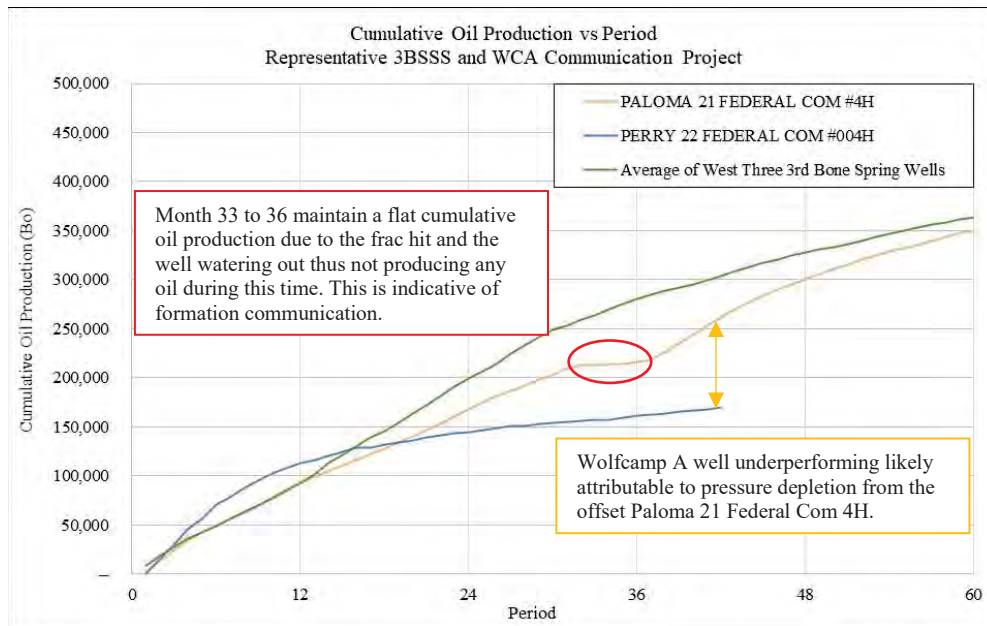


Well Count Breakout - 5.0 Mile Radius to Proposed Unit		
Landing Zone	Well Count	% of Total
2nd Bone Spring Sand	27	71%
Delaware	5	13%
3rd Bone Spring Sand	3	8%
3rd Bone Spring Lime	2	5%
Wolfcamp C	1	3%
Total	38	100%

Source: IHS public production data

Exhibit C-1
Titus Oil & Gas Production, LLC
NM OCD Case Nos. 21619 & 21620
October 7, 2021

Exhibit C-2



Source: IHS public production data

Exhibit C-2
 Titus Oil & Gas Production, LLC
 NM OCD Case Nos. 21619 & 21620
 October 7, 2021

Exhibit C-3

**FOUR STRING CASING AREA
Revised 9/21/2012**

Note: The only areas that will be approved for three casing strings are the following:

1. Recommend 4 casing strings in S2 of section 8, all of sections 9-12 T. 19 S., R. 31 E – will review on case by case basis for three string.
2. Sections 19-24 of T. 19 S., R. 32 E., the BLM recommends 4 casing strings, but will approve 3.

T. 19 S., R. 29 E., NMPM
Full: 25, 26, 31-36; partial: S2 of 27

T. 19 S., R. 30 E., NMPM
Potash stips control, set first intermediate for salt protection string, second intermediate for Reef.
Full: 21-36; partial: S2 of 13, 19 and 20

T. 19 S., R. 31 E., NMPM
Full: 13-36; recommend 4 strings in S2 of 8, all of 9-12.

T. 19 S., R. 32 E., NMPM
Full: 19-36

T. 19 S., R. 33 E., NMPM
Full: 18-20, 28-36; partial SW4 of 17,21; all but NE4 of 27

T. 20 S., R. 26 E., NMPM
Partial: S2S2 sec 35-36

T. 20 S., R. 27 E., NMPM
Full: 23-27, 32-36; partial: SE4 of 13, S2 of 22, 31, exclude NW4 of 28

T. 20 S., R. 28 E., NMPM
Full: 1, 10-36; partial: S2 of 2, exclude NW4 of 9

T. 20 S., R. 29 E., NMPM
All sections

T. 20 S., Rgs. 30 thru 33 E., NMPM
Potash stips control, set first intermediate for salt protection string, second intermediate for Reef. .
All sections,

T. 21 S., R. 26 E., NMPM
All sections.

T. 21 S., R. 27 E., NMPM
All sections – exclude S2 of 35-36

T. 21 S., R. 28 E., NMPM
Full: 1-9, 17-20, 29-30; partial: N2 of 10, 11, W2 of 16, NW4 of 21, 29 and 31

T. 21 S., R. 29 E., NMPM
Secs. 1-6

T. 21 S., R. 30-31 E., NMPM
Secs 1-6 – potash stips, set first intermediate for salt protection, second intermediate for Reef.

T. 21 S., R. 32 E., NMPM
Secs 1-12, 13-16, 22-26, 36

T. 21 S., R. 33 E., NMPM
Potash stips control, set first intermediate for salt protection string, second intermediate for Reef. .
All sections.

Reviewed based on Hiss map of Capitan Reef. 19S 31/32E sections are somewhat south of the northern boundary of the Hiss depiction.

Exhibit C-3
Titus Oil & Gas Production, LLC
NM OCD Case Nos. 21619 & 21620
October 7, 2021

MRC Permian Company

One Lincoln Centre • 5400 LBJ Freeway • Suite 1500 • Dallas, Texas 75240
Voice 972.619.1259 • Fax 214.866.4946
djohns@matadorresources.com

David Johns
Landman

February 4, 2021

VIA CERTIFIED RETURN RECEIPT MAIL

Titus Oil and Gas Production, LLC
420 Throckmorton Street, Suite 1150
Fort Worth, TX 76102

Re: Wray Trust 2227 Well #'s 133H, #134H, #203H & #204H (the "Wells")
Participation Proposal
Sections 22 & 27, Township 20 South, Range 32 East
Lea County, New Mexico

Dear Sir/Madam:

MRC Permian Company ("MRC") proposes the drilling of the following Wells:

In connection with the above, please note the following:

The estimated cost of drilling, testing, completing, and equipping of each Well is itemized on the four (4) enclosed Authority for Expenditures ("AFE") all dated January 27, 2021.

- **Wray Trust 2227 #133H:** to be drilled from a legal location with a proposed surface hole location in NW/4 NE/4 Section 22-T20S-R32E and a proposed bottom hole location in the NW/4 SE/4 Section 27-T20S-R32E. The Well will have a targeted interval within the Bone Spring formation and will be drilled horizontally in the Bone Spring (~10,427' TVD) to a Measured Depth of approximately 20,777'.
- **Wray Trust 2227 #134H** to be drilled from a legal location with a proposed surface hole location in NE/4 NE/4 Section 22-T20S-R32E and a proposed bottom hole location in the NE/4 SE/4 Section 27-T20S-R32E. The Well will have a targeted interval within the Bone Spring formation and will be drilled horizontally in the Bone Spring (~10,427' TVD) to a Measured Depth of approximately 20,777'.
- **Wray Trust 2227 #203H:** to be drilled from a legal location with a proposed surface hole location in NW/4 NE/4 Section 22-T20S-R32E and a proposed bottom hole location in the NW/4 SE/4 Section 27-T20S-R32E. The Well will have a targeted interval within the Wolfcamp formation and will be drilled horizontally in the Wolfcamp (~10,754' TVD) to a Measured Depth of approximately 21,104'.
- **Wray Trust 2227 #204H** to be drilled from a legal location with a proposed surface hole location in NE/4 NE/4 Section 22-T20S-R32E and a proposed bottom hole location in the NE/4 SE/4 Section 27-T20S-R32E. The Well will have a targeted interval within the Wolfcamp formation and will be drilled horizontally in the Wolfcamp (~10,754' TVD) to a Measured Depth of approximately 21,104'.

Exhibit C-4
Titus Oil & Gas Production, LLC
NM OCD Case Nos. 21619 & 21620
October 7, 2021

MRC reserves the right to modify the locations and drilling plans described above in order to address topography, cultural or environmental concerns, among other reasons. MRC will advise you of any such modifications.

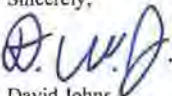
MRC requests that you indicate your election to participate in the drilling and completion of the Wells in the space provided below, sign and return one (1) copy of this letter to the undersigned.

MRC is proposing to drill the Wells under the terms of the modified 1989 AAPL form of Operating Agreement, by and between Matador Production Company, as Operator and MRC Permian Company et al as Non-Operators covering the E2 of Section 22 & the NE4, N2SE4 of Section 27, Township 20 South, Range 32 East, Lea County, New Mexico, which will be provided at a later date and have the following general provisions:

- 100/300/300 Non-consenting penalty
- \$8,000/\$800 Drilling and Producing rate
- Matador Production Company named as Operator

If your election is to participate in the drilling and completion of the Wells, please sign and return a copy of the enclosed AFEs within thirty (30) days of receipt of this notice. Please be aware that the enclosed AFEs are only an estimate of costs to be incurred and by electing to participate in the Wells, each working interest owner shall be responsible for its proportionate share of all costs incurred.

Thank you for your consideration of this proposal. Please contact me if you have any questions.

Sincerely,

 David Johns

Titus Oil and Gas Production, LLC

_____ Participate for its proportionate share of the costs detailed in the enclosed AFE associated with Matador Production Company's **Wray Trust 2227 #133H** well.
 _____ Not to participate in the **Wray Trust 2227 #133H** well.

_____ Participate for its proportionate share of the costs detailed in the enclosed AFE associated with Matador Production Company's **Wray Trust 2227 #134H** well.
 _____ Not to participate in the **Wray Trust 2227 #134H** well.

_____ Participate for its proportionate share of the costs detailed in the enclosed AFE associated with Matador Production Company's **Wray Trust 2227 #203H** well.
 _____ Not to participate in the **Wray Trust 2227 #203H** well.

_____ Participate for its proportionate share of the costs detailed in the enclosed AFE associated with Matador Production Company's **Wray Trust 2227 #204H** well.
 _____ Not to participate in the **Wray Trust 2227 #204H** well.

Titus Oil and Gas Production, LLC

By: _____ Title: _____

Date: _____ Contact Number: _____

MATADOR PRODUCTION COMPANY

ONE LINCOLN CENTRE • 5400 LBJ FREEWAY • SUITE 1500 • DALLAS, TEXAS 75240
 Phone (972) 371-5200 • Fax (972) 371-5201


ESTIMATE OF COSTS AND AUTHORIZATION FOR EXPENDITURE

DATE:	January 27, 2021	AFE NO.:	
WELL NAME:	Wray Trust 2227 Fed Com 133H	FIELD:	
LOCATION:	Sections 22 & 27, 20S-32E	MD/TVD:	20,777/10,427'
COUNTY/STATE:	Lea County, New Mexico	LATERAL LENGTH:	9,800'
MRC WI:			
GEOLOGIC TARGET:	3rd Bone Spring		
REMARKS:	Drill, complete and equip a horizontal 3rd Bone Spring well		

INTANGIBLE COSTS	DRILLING COSTS	COMPLETION COSTS	PRODUCTION COSTS	FACILITY COSTS	TOTAL COSTS
Land / Legal / Regulatory	\$ 36,500	\$ -	\$ -	\$ 10,000	\$ 46,500
Location, Surveys & Damages	94,000	13,000	15,000	25,000	147,000
Drilling	764,725	-	-	-	764,725
Cementing & Float Equip	274,000	-	-	-	274,000
Logging / Formation Evaluation	-	5,000	3,000	-	8,000
Flowback - Labor	-	-	23,400	-	23,400
Flowback - Surface Rentals	-	-	20,304	-	20,304
Flowback - Rental Living Quarters	-	-	-	-	-
Mud Logging	12,000	-	-	-	12,000
Mud Circulation System	39,200	-	-	-	39,200
Mud & Chemicals	170,000	49,000	6,000	-	225,000
Mud / Wastewater Disposal	135,000	-	-	1,000	136,000
Freight / Transportation	7,500	19,500	-	-	27,000
Rig Supervision / Engineering	91,000	112,000	4,350	14,400	221,750
Drill Bits	95,000	-	-	-	95,000
Drill Bit Purchase	-	-	-	-	-
Fuel & Power	84,000	8,000	-	-	92,000
Water	25,000	756,250	3,000	1,000	785,250
Drig & Completion Overhead	-	10,000	-	-	10,000
Plugging & Abandonment	-	-	-	-	-
Directional Drilling, Surveys	196,605	-	-	-	196,605
Completion Unit, Swab, CTU	-	130,000	13,500	-	143,500
Perforating, Wireline, Slickline	-	180,000	-	-	180,000
High Pressure Pump Truck	-	64,000	6,000	-	70,000
Stimulation	-	1,872,750	-	-	1,872,750
Stimulation Flowback & Disp	-	15,500	196,000	-	210,500
Insurance	37,399	-	-	-	37,399
Labor	89,500	62,500	15,000	5,000	172,000
Rental - Surface Equipment	64,940	315,890	10,000	5,000	395,830
Rental - Downhole Equipment	78,800	80,000	6,000	-	164,800
Rental - Living Quarters	24,700	48,050	-	5,000	77,750
Contingency	115,983	186,869	16,028	6,640	325,530
Operations Center	30,100	-	-	-	30,100
TOTAL INTANGIBLES >	2,465,962	3,928,309	336,582	73,040	6,803,892

TANGIBLE COSTS	DRILLING COSTS	COMPLETION COSTS	PRODUCTION COSTS	FACILITY COSTS	TOTAL COSTS
Surface Casing	\$ 69,660	\$ -	\$ -	\$ -	\$ 69,660
intermediate Casing	144,545	-	-	-	144,545
Drilling Liner	-	-	-	-	-
Production Casing	451,242	-	-	-	451,242
Production Liner	-	-	-	-	-
Tubing	-	-	43,200	-	43,200
Wellhead	46,000	-	23,500	-	69,500
Packers, Liner Hangers	-	67,350	-	-	67,350
Tanks	-	-	-	29,900	29,900
Production Vessels	-	-	-	119,638	119,638
Flow Lines	-	-	-	120,000	120,000
Rod string	-	-	-	-	-
Artificial Lift Equipment	-	-	275,000	-	275,000
Compressor	-	-	-	42,500	42,500
Installation Costs	-	-	-	96,000	96,000
Surface Pumps	-	-	2,500	26,250	28,750
Non-controllable Surface	-	-	-	2,000	2,000
Non-controllable Downhole	-	-	-	-	-
Downhole Pumps	-	-	-	-	-
Measurement & Meter Installation	-	-	10,000	49,000	59,000
Gas Conditioning / Dehydration	-	-	-	-	-
Interconnecting Facility Piping	-	-	-	62,500	62,500
Gathering / Bulk Lines	-	-	-	-	-
Valves, Dumps, Controllers	-	-	-	-	-
Tank / Facility Containment	-	-	-	11,250	11,250
Flare Stack	-	-	-	20,000	20,000
Electrical / Grounding	-	-	30,000	16,000	46,000
Communications / SCADA	-	-	4,000	2,500	6,500
Instrumentation / Safety	-	-	-	55,750	55,750
TOTAL TANGIBLES >	711,547	67,350	388,200	653,288	1,820,385
TOTAL COSTS >	3,177,509	3,995,659	724,782	726,328	8,624,277

PREPARED BY MATADOR PRODUCTION COMPANY:

Drilling Engineer:	Blake Hermes	Team Lead - WTX/NM	
Completions Engineer:	Garrett Hunt		
Production Engineer:	George Malley		

MATADOR RESOURCES COMPANY APPROVAL:

Executive VP, COO/CFQ	DEI	VP - Res Engineering	BMR	VP - Drilling	BO
Executive VP, Legal	CA	Exec Dir - Exploration	NLF		
President	MVH				

NON OPERATING PARTNER APPROVAL:

Company Name:	Working Interest (%):	Tax ID:
Signed by:	Date:	
Title:	Approval: Yes	No (mark one)

This work is done by MATADOR PRODUCTION COMPANY and may be subject to certain conditions and restrictions. This document is prepared under the AFE and is provided to you for your information only. It is not intended to constitute an offer of securities or any other financial product. It is not intended to constitute an offer of securities or any other financial product. It is not intended to constitute an offer of securities or any other financial product. It is not intended to constitute an offer of securities or any other financial product.

MATADOR PRODUCTION COMPANY

ONE LINCOLN CENTRE • 5400 LBJ FREEWAY • SUITE 1500 • DALLAS, TEXAS 75240
Phone (972) 371-5200 • Fax (972) 371-5201


ESTIMATE OF COSTS AND AUTHORIZATION FOR EXPENDITURE

DATE:	January 27, 2021	AFE NO.:	
WELL NAME:	Wray Trust 2227 Fed Corn 134H	FIELD:	
LOCATION:	Sections 22 & 27, 20S-32E	MD/TVD:	20,777'/10,427'
COUNTY/STATE:	Lea County, New Mexico	LATERAL LENGTH:	9,800'
MRC WI:			
GEOLOGIC TARGET:	3rd Bone Spring		
REMARKS:	Drill, complete and equip a horizontal 3rd Bone Spring well		

INTANGIBLE COSTS	DRILLING COSTS	COMPLETION COSTS	PRODUCTION COSTS	FACILITY COSTS	TOTAL COSTS
Land / Legal / Regulatory	\$ 36,500	\$ -	\$ -	\$ 10,000	\$ 46,500
Location, Surveys & Damages	94,000	13,000	15,000	25,000	147,000
Drilling	764,725	-	-	-	764,725
Cementing & Float Equip	274,000	-	-	-	274,000
Logging / Formation Evaluation	-	5,000	3,000	-	8,000
Flowback - Labor	-	-	23,400	-	23,400
Flowback - Surface Rentals	-	-	20,304	-	20,304
Flowback - Rental Living Quarters	-	-	-	-	-
Mud Logging	12,000	-	-	-	12,000
Mud Circulation System	39,200	-	-	-	39,200
Mud & Chemicals	170,000	49,000	6,000	-	225,000
Mud / Wastewater Disposal	135,000	-	-	1,000	136,000
Freight / Transportation	7,500	19,500	-	-	27,000
Rig Supervision / Engineering	91,000	112,000	4,350	14,400	221,750
Drill Bits	95,000	-	-	-	95,000
Drill Bit Purchase	-	-	-	-	-
Fuel & Power	84,000	8,000	-	-	92,000
Water	25,000	756,250	3,000	1,000	785,250
Drig & Completion Overhead	-	10,000	-	-	10,000
Plugging & Abandonment	-	-	-	-	-
Directional Drilling, Surveys	196,605	-	-	-	196,605
Completion Unit, Swab, CTU	-	130,000	13,500	-	143,500
Perforating, Wireline, Slickline	-	180,000	-	-	180,000
High Pressure Pump Truck	-	64,000	6,000	-	70,000
Stimulation	-	1,872,750	-	-	1,872,750
Stimulation Flowback & Disp	-	15,500	195,000	-	210,500
Insurance	37,399	-	-	-	37,399
Labor	89,500	82,500	15,000	5,000	172,000
Rental - Surface Equipment	64,940	315,890	10,000	5,000	395,830
Rental - Downhole Equipment	78,800	80,000	6,000	-	164,800
Rental - Living Quarters	24,700	48,050	-	5,000	77,750
Contingency	115,993	186,869	16,028	6,840	325,530
Operations Center	30,100	-	-	-	30,100
TOTAL INTANGIBLES >	2,465,962	3,928,309	336,582	73,040	6,803,892

TANGIBLE COSTS	DRILLING COSTS	COMPLETION COSTS	PRODUCTION COSTS	FACILITY COSTS	TOTAL COSTS
Surface Casing	\$ 69,660	\$ -	\$ -	\$ -	\$ 69,660
Intermediate Casing	144,645	-	-	-	144,645
Drilling Liner	-	-	-	-	-
Production Casing	451,242	-	-	-	451,242
Production Liner	-	-	-	-	-
Tubing	-	-	43,200	-	43,200
Wellhead	46,000	-	23,500	-	69,500
Packers, Liner Hangers	-	67,350	-	-	67,350
Tanks	-	-	-	29,900	29,900
Production Vessels	-	-	-	119,638	119,638
Flow Lines	-	-	-	120,000	120,000
Rod string	-	-	-	-	-
Artificial Lift Equipment	-	-	275,000	-	275,000
Compressor	-	-	-	42,500	42,500
Installation Costs	-	-	-	96,000	96,000
Surface Pumps	-	-	2,500	26,250	28,750
Non-controllable Surface	-	-	-	2,000	2,000
Non-controllable Downhole	-	-	-	-	-
Downhole Pumps	-	-	-	-	-
Measurement & Meter Installation	-	-	10,000	49,000	59,000
Gas Conditioning / Dehydration	-	-	-	-	-
Interconnecting Facility Piping	-	-	-	62,500	62,500
Gathering / Bulk Lines	-	-	-	-	-
Valves, Dumps, Controllers	-	-	-	-	-
Tank / Facility Containment	-	-	-	11,250	11,250
Flare Stack	-	-	-	20,000	20,000
Electrical / Grounding	-	-	30,000	16,000	46,000
Communications / SCADA	-	-	4,000	2,500	6,500
Instrumentation / Safety	-	-	-	55,750	55,750
TOTAL TANGIBLES >	711,547	67,350	388,200	653,288	1,820,385
TOTAL COSTS >	3,177,509	3,995,659	724,782	726,328	8,624,277

PREPARED BY MATADOR PRODUCTION COMPANY:

Drilling Engineer:	Blake Hermes	Team Lead - WTX/NM	
Completions Engineer:	Garnett Hunt		JTG
Production Engineer:	George Malloy		

MATADOR RESOURCES COMPANY APPROVAL:

Executive VP, COO/CFO	DEL	VP - Res Engineering	BMC	VP - Drilling	BC
Executive VP, Legal	CA	Exec Dir - Exploration	NLF		
President	MVH				

NON OPERATING PARTNER APPROVAL:

Company Name:	Working Interest (%):	Tax ID:
Signed by:	Date:	
Title:	Approval: Yes	No (mark one)

This document is the property of Matador Production Company and is to be used only for the purposes stated herein. It is to be returned to Matador Production Company upon completion of the project. No part of this document may be reproduced, stored in a retrieval system, or transmitted in any form or by any means, electronic, mechanical, photocopying, recording, or by any information storage and retrieval system, without the prior written permission of Matador Production Company. All rights reserved. © 2021 Matador Production Company.

MATADOR PRODUCTION COMPANY

ONE LINCOLN CENTRE • 5400 LBJ FREEWAY • SUITE 1500 • DALLAS, TEXAS 75246
 Phone (972) 371-5200 • Fax (972) 371-5201


ESTIMATE OF COSTS AND AUTHORIZATION FOR EXPENDITURE

DATE:	January 27, 2021	AFE NO.:	
WELL NAME:	Wray Trust 2227 Fed Com 203H	FIELD:	
LOCATION:	Sections 22 & 27, 20S-32E	MD/TVD:	21,104'/10,754'
COUNTY/STATE:	Lea County, New Mexico	LATERAL LENGTH:	9,800'
MRC Wt:			
GEOLOGIC TARGET:	Wolfcamp A-XY		
REMARKS:	Drill, complete and equip a horizontal Wolfcamp A-XY well		

INTANGIBLE COSTS	DRILLING COSTS	COMPLETION COSTS	PRODUCTION COSTS	FACILITY COSTS	TOTAL COSTS
Land / Legal / Regulatory	\$ 36,500	\$ -	\$ -	\$ 10,000	\$ 46,500
Location, Surveys & Damages	94,000	13,000	15,000	25,000	147,000
Drilling	764,725	-	-	-	764,725
Cementing & Float Equip	274,000	-	-	-	274,000
Logging / Formation Evaluation	-	5,000	3,000	-	8,000
Flowback - Labor	-	-	23,400	-	23,400
Flowback - Surface Rentals	-	-	20,304	-	20,304
Flowback - Rental Living Quarters	-	-	-	-	-
Mud Logging	12,000	-	-	-	12,000
Mud Circulation System	39,200	-	-	-	39,200
Mud & Chemicals	170,000	49,000	5,000	-	225,000
Mud / Wastewater Disposal	135,000	-	-	1,000	136,000
Freight / Transportation	7,500	19,500	-	-	27,000
Rig Supervision / Engineering	91,000	112,000	4,350	14,400	221,750
Drill Bits	95,000	-	-	-	95,000
Drill Bit Purchase	-	-	-	-	-
Fuel & Power	84,000	8,000	-	-	92,000
Water	25,000	758,250	3,000	1,000	785,250
Drig & Completion Overhead	-	10,000	-	-	10,000
Plugging & Abandonment	-	-	-	-	-
Directional Drilling, Surveys	199,384	-	-	-	199,384
Completion Unit, Swab, CTU	-	130,000	13,500	-	143,500
Perforating, Wireline, Slickline	-	180,000	-	-	180,000
High Pressure Pump Truck	-	64,000	5,000	-	70,000
Stimulation	-	1,872,750	-	-	1,872,750
Stimulation Flowback & Disp	-	15,500	195,000	-	210,500
Insurance	37,987	-	-	-	37,987
Labor	89,500	62,500	15,000	5,000	172,000
Rental - Surface Equipment	64,940	315,890	10,000	5,000	395,830
Rental - Downhole Equipment	78,800	80,000	6,000	-	164,800
Rental - Living Quarters	24,700	48,050	-	5,000	77,750
Contingency	116,162	186,869	16,028	6,640	325,699
Operations Center	30,100	-	-	-	30,100
TOTAL INTANGIBLES >	2,469,498	3,928,309	336,582	73,040	6,807,429

TANGIBLE COSTS	DRILLING COSTS	COMPLETION COSTS	PRODUCTION COSTS	FACILITY COSTS	TOTAL COSTS
Surface Casing	\$ 69,660	\$ -	\$ -	\$ -	\$ 69,660
Intermediate Casing	144,645	-	-	-	144,645
Drilling Liner	-	-	-	-	-
Production Casing	456,268	-	-	-	456,268
Production Liner	-	-	-	-	-
Tubing	-	-	43,200	-	43,200
Wellhead	46,000	-	23,500	-	69,500
Packers, Liner Hangers	-	67,350	-	-	67,350
Tanks	-	-	-	29,900	29,900
Production Vessels	-	-	-	119,638	119,638
Flow Lines	-	-	-	120,000	120,000
Rod string	-	-	-	-	-
Artificial Lift Equipment	-	-	275,000	-	275,000
Compressor	-	-	-	42,500	42,500
Installation Costs	-	-	-	96,000	96,000
Surface Pumps	-	-	2,500	26,250	28,750
Non-controllable Surface	-	-	-	2,000	2,000
Non-controllable Downhole	-	-	-	-	-
Downhole Pumps	-	-	-	-	-
Measurement & Meter Installation	-	-	10,000	49,000	59,000
Gas Conditioning / Dehydration	-	-	-	-	-
Interconnecting Facility Piping	-	-	-	62,500	62,500
Gathering / Bulk Lines	-	-	-	-	-
Valves, Dumps, Controllers	-	-	-	-	-
Tank / Facility Containment	-	-	-	11,250	11,250
Flare Stack	-	-	-	20,000	20,000
Electrical / Grounding	-	-	30,000	16,000	46,000
Communications / SCADA	-	-	4,000	2,500	6,500
Instrumentation / Safety	-	-	-	55,750	55,750
TOTAL TANGIBLES >	716,573	67,350	388,200	653,288	1,825,411
TOTAL COSTS >	3,186,071	3,995,659	724,782	726,328	8,632,840

PREPARED BY MATADOR PRODUCTION COMPANY:

Drilling Engineer:	Blake Hernes	Team Lead - WTX/NM	
Completions Engineer:	Garrett Hani		JTG
Production Engineer:	Georgi Malloy		

MATADOR RESOURCES COMPANY APPROVAL:

Executive VP, COO/CFO	DEL	VP - Res Engineering	BMR	VP - Drilling	EG
Executive VP, Legal	CA	Exec Dir - Exploration	NJP		
President	MVH				

NON OPERATING PARTNER APPROVAL:

Company Name:	Working Interest (%):	Tax ID:
Signed by:	Date:	
Title:	Approval: Yes	No (mark one)

This document is the property of Matador Production Company and is not to be distributed outside the company without the express written consent of Matador Production Company. If this document is to be distributed outside the company, it must be approved by the Controller and signed by the Controller. This document is not to be used for any other purpose without the express written consent of Matador Production Company. If this document is to be distributed outside the company, it must be approved by the Controller and signed by the Controller.

MATADOR PRODUCTION COMPANY

ONE LINCOLN CENTRE • 5400 LBJ FREEWAY • SUITE 1600 - DALLAS, TEXAS 75240

Phone (972) 371-5200 • Fax (972) 371-5201


ESTIMATE OF COSTS AND AUTHORIZATION FOR EXPENDITURE

DATE:	January 27, 2021	AFE NO.:	
WELL NAME:	Wray Trust 2227 Fed Com 204H	FIELD:	
LOCATION:	Sections 22 & 27, 20S-32E	MD/TVD:	21,104/10,754'
COUNTY/STATE:	Lea County, New Mexico	LATERAL LENGTH:	9,800'
MRC WI:			
GEOLOGIC TARGET:	Wolfcamp A-XY		
REMARKS:	Drill, complete and equip a horizontal Wolfcamp A-XY well		

INTANGIBLE COSTS	DRILLING COSTS	COMPLETION COSTS	PRODUCTION COSTS	FACILITY COSTS	TOTAL COSTS
Land / Legal / Regulatory	\$ 36,500	\$ -	\$ -	\$ 10,000	\$ 46,500
Location, Surveys & Damages	94,000	13,000	15,000	25,000	147,000
Drilling	764,725	-	-	-	764,725
Cementing & Float Equip	274,000	-	-	-	274,000
Logging / Formation Evaluation	-	5,000	3,000	-	8,000
Flowback - Labor	-	-	23,400	-	23,400
Flowback - Surface Rentals	-	-	20,304	-	20,304
Flowback - Rental Living Quarters	-	-	-	-	-
Mud Logging	12,000	-	-	-	12,000
Mud Circulation System	39,200	-	-	-	39,200
Mud & Chemicals	170,000	49,000	6,000	-	225,000
Mud / Wastewater Disposal	135,000	-	-	1,000	136,000
Freight / Transportation	7,500	19,500	-	-	27,000
Rig Supervision / Engineering	91,000	112,000	4,350	14,400	221,750
Drill Bits	95,000	-	-	-	95,000
Drill Bit Purchase	-	-	-	-	-
Fuel & Power	84,000	8,000	-	-	92,000
Water	25,000	756,250	3,000	1,000	785,250
Drtg & Completion Overhead	-	10,000	-	-	10,000
Plugging & Abandonment	-	-	-	-	-
Directional Drilling, Surveys	199,384	-	-	-	199,384
Completion Unit, Swab, CTU	-	130,000	13,500	-	143,500
Perforating, Wireline, Slickline	-	180,000	-	-	180,000
High Pressure Pump Truck	-	64,000	6,000	-	70,000
Stimulation	-	1,872,750	-	-	1,872,750
Stimulation Flowback & Disp	-	15,500	195,000	-	210,500
Insurance	37,997	-	-	-	37,997
Labor	69,500	62,500	15,000	5,000	172,000
Rental - Surface Equipment	64,940	315,890	10,000	5,000	395,830
Rental - Downhole Equipment	78,800	80,000	8,000	-	166,800
Rental - Living Quarters	24,700	48,050	-	5,000	77,750
Contingency	116,162	186,869	16,028	6,640	325,699
Operations Center	30,100	-	-	-	30,100
TOTAL INTANGIBLES >	2,469,498	3,928,309	336,582	73,040	6,807,429

TANGIBLE COSTS	DRILLING COSTS	COMPLETION COSTS	PRODUCTION COSTS	FACILITY COSTS	TOTAL COSTS
Surface Casing	\$ 89,660	\$ -	\$ -	\$ -	\$ 89,660
Intermediate Casing	144,645	-	-	-	144,645
Drilling Liner	-	-	-	-	-
Production Casing	456,268	-	-	-	456,268
Production Liner	-	-	-	-	-
Tubing	-	-	43,200	-	43,200
Wellhead	46,000	-	23,500	-	69,500
Packers, Liner Hangers	-	67,350	-	-	67,350
Tanks	-	-	-	29,900	29,900
Production Vessels	-	-	-	119,638	119,638
Flow Lines	-	-	-	120,000	120,000
Rod string	-	-	-	-	-
Artificial Lift Equipment	-	-	275,000	-	275,000
Compressor	-	-	-	42,500	42,500
Installation Costs	-	-	-	96,000	96,000
Surface Pumps	-	-	2,500	28,250	28,750
Non-controllable Surface	-	-	-	2,000	2,000
Non-controllable Downhole	-	-	-	-	-
Downhole Pumps	-	-	-	-	-
Measurement & Meter Installation	-	-	10,000	49,000	59,000
Gas Conditioning / Dehydration	-	-	-	-	-
Interconnecting Facility Piping	-	-	-	62,500	62,500
Gathering / Bulk Lines	-	-	-	-	-
Valves, Dumps, Controllers	-	-	-	-	-
Tank / Facility Containment	-	-	-	11,250	11,250
Flare Stack	-	-	-	20,000	20,000
Electrical / Grounding	-	-	30,000	16,000	46,000
Communications / SCADA	-	-	4,000	2,500	6,500
Instrumentation / Safety	-	-	-	55,750	55,750
TOTAL TANGIBLES >	716,573	67,350	388,200	653,288	1,825,411
TOTAL COSTS >	3,186,071	3,995,659	724,782	726,328	6,632,840

PREPARED BY MATADOR PRODUCTION COMPANY:

Drilling Engineer:	Baka Hermes	Team Lead - WTX/NM	
Completions Engineer:	Gámed Hunt		JTG
Production Engineer:	George Malloy		

MATADOR RESOURCES COMPANY APPROVAL:

Executive VP, COO/CFO	DEL	VP - Res Engineering	BMR	VP - Drilling	BG
Executive VP, Legal	CA	Exec Dir - Exploration	NLF		
President	MVH				

NON OPERATING PARTNER APPROVAL:

Company Name:	Working Interest (%):	Tax ID:
Signed by:	Date:	
Title:	Approval: Yes	No (mark one)

This copy of this AFE and associated costs and fees may not be certified or audited. It is provided as a guide only. The user is responsible for ensuring the accuracy of the information provided. The user is responsible for ensuring the accuracy of the information provided. The user is responsible for ensuring the accuracy of the information provided.

6.

**STATE OF NEW MEXICO
DEPARTMENT OF ENERGY, MINERALS AND NATURAL RESOURCES
OIL CONSERVATION DIVISION**

**APPLICATION OF TITUS OIL & GAS PRODUCTION,
LLC FOR COMPULSORY POOLING,
LEA COUNTY, NEW MEXICO**

Case No. 21619-21620

**APPLICATION OF MATADOR PRODUCTION
COMPANY FOR COMPULSORY POOLING,
LEA COUNTY, NEW MEXICO**

Case Nos. 21748-21751

AFFIDAVIT OF NOTICE

STATE OF NEW MEXICO)
) ss.
COUNTY OF SANTA FE)

I, Sharon T. Shaheen, attorney for Applicant TITUS OIL & GAS PRODUCTION, LLC, upon oath state that I caused notice of the applications in Case Nos. 21619 and 21620 to be sent by certified mail through the United States Postal Service ("USPS") on December 18, 2020, to all uncommitted interest owners sought to be pooled in this proceeding. Evidence of mailing to all parties is attached hereto as Exhibit A. In addition, notice was directed, to all owners to whom notice was mailed, by publication in the Hobbs News-Sun on December 24, 2020, which is reflected in the Affidavit of Publication attached hereto as Exhibit B. Exhibit B demonstrates to my satisfaction that any owner who did not receive personal notice through the certified mailing was properly served by publication.

Titus Oil & Gas Production, LLC, has conducted a good faith, diligent effort to find the names and correct addresses for the interest owners entitled to receive notice of the application filed herein.


SHARON T. SHAHEEN

SUBSCRIBED AND SWORN to before me on this 30th day of September 2021.


Notary Public

My Commission Expires:

2-12-22





First-Class Mail
Postage & Fees Paid
USPS
Permit No. G-10

9590 9402 1258 5246 3573 07

United States
Postal Service

• Sender: Please add your name, address, and ZIP+4® in this box.



MONTGOMERY
& ANDREWS
LAW FIRM

P.O. Box 2307
Santa Fe, New Mexico 87504-2307

Titus/Thai Curry
15412-2009/STS
Notice Letter

PLACE STICKER AT TOP OF ENVELOPE TO THE RIGHT
OF THE RETURN ADDRESS, FOLD AT DOTTED LINE
CERTIFIED MAIL®



7015 1730 0000 9774 7385
7015 1730 0000 9774 7385

U.S. Postal Service™
CERTIFIED MAIL® RECEIPT
Domestic Mail Only

For delivery information, visit our website at www.usps.com

Certified Mail Fee

\$

Extra Services & Fees (check box, add fee as appropriate)

- Return Receipt (hardcopy) \$
- Return Receipt (electronic) \$
- Certified Mail Restricted Delivery \$
- Adult Signature Required \$
- Adult Signature Restricted Delivery \$

SANTA FE NM
DEC 18 2020
Post Office Here
USPO 87504

Postage

\$

B&G Royalties
P.O. Box 376
Artesia, NM 88211

PS Form 3800, April 2015 PSN 7530-02-000-9047

See Reverse for Instructions

SENDER: COMPLETE THIS SECTION

- Complete items 1, 2, and 3.
- Print your name and address on the reverse so that we can return the card to you.
- Attach this card to the back of the mailpiece, or on the front if space permits.

1. Article Addressed to:

B&G Royalties
P.O. Box 376
Artesia, NM 88211



9590 9402 1258 5246 3573 07

2. Article Number (Transfer from service label)

7015 1730 0000 9774 7385

COMPLETE THIS SECTION ON DELIVERY

A. Signature

Deirdra Golden

- Agent
- Addressee

B. Received by (Printed Name)

Deirdra Golden

C. Date of Delivery

D. Is delivery address different from item 1? Yes
If YES, enter delivery address below: No

EXHIBIT A
OCD Nos. 21619 & 21620 -
TITUS/THAI CURRY WELLS

3. Service Type

- Adult Signature
- Adult Signature Restricted Delivery
- Certified Mail®
- Certified Mail Restricted Delivery
- Collect on Delivery
- Collect on Delivery Restricted Delivery
- Restricted Delivery

- Priority Mail Express®
- Registered Mail™
- Registered Mail Restricted Delivery
- Return Receipt for Merchandise
- Signature Confirmation™
- Signature Confirmation Restricted Delivery

(over \$500)

PS Form 3811, July 2015 PSN 7530-02-000-9053

Domestic Return Receipt



9590 9402 1258 5246 3566 52

United States Postal Service

• Sender: Please print your name, address, and ZIP+4® in this box*




MONTGOMERY & ANDREWS LAW FIRM

P.O. Box 2307 Santa Fe, New Mexico 87504-2307

Titus Oil/Thai Curry 15412-2009/STS-Notice Letter

First-Class Mail Postage & Fees Paid USPS Permit No. G-10

PLACE STICKER AT TOP OF ENVELOPE TO THE RIGHT OF THE RETURN ADDRESS, FOLD AT DOTTED LINE CERTIFIED MAIL



7015 1730 0000 9774 2601 7015 1730 0000 9774 2601

U.S. Postal Service™ CERTIFIED MAIL® RECEIPT Domestic Mail Only

For delivery information, visit our website at www.usps.com®.

Certified Mail Fee \$ Extra Services & Fees (check box, add fee as appropriate) Return Receipt (hardcopy) Return Receipt (electronic) Certified Mail Restricted Delivery Adult Signature Required Adult Signature Restricted Delivery

mailed 12/28/20 Postmark Here

Postage Andrew H. Jackson 1905 N. Midkiff Road Midland, TX 79705

For Instructions

SENDER: COMPLETE THIS SECTION

- Complete items 1, 2, and 3. Print your name and address on the reverse so that we can return the card to you. Attach this card to the back of the mailpiece, or on the front if space permits.

1. Article Addressed to: Andrew H. Jackson 1905 N. Midkiff Road Midland, TX 79705



9590 9402 1258 5246 3566 52

2. Article Number (Transfer from service label)

7015 1730 0000 9774 2601

COMPLETE THIS SECTION ON DELIVERY

A. Signature X A. Jackson B. Received by (Printed Name) EO 594 C-19 C. Date of Delivery 1/2/21 D. Is delivery address different from item 1? If YES, enter delivery address below:

3. Service Type Adult Signature Adult Signature Restricted Delivery Certified Mail Certified Mail Restricted Delivery Collect on Delivery Collect on Delivery Restricted Delivery Priority Mail Express Registered Mail Registered Mail Restricted Delivery Return Receipt for Merchandise Signature Confirmation Signature Confirmation Restricted Delivery



9590 9402 1258 5246 3572 91



First-Class Mail
Postage & Fees Paid
USPS
Permit No. G-10

United States
Postal Service

• Sr



MONTGOMERY
& ANDREWS
LAW FIRM

P.O. Box 2307
Santa Fe, New Mexico 87504-2307

Titus/Thai Curry
15412-2009/STS
Notice Letter

PLACE STICKER AT TOP OF ENVELOPE TO THE RIGHT
OF THE RETURN ADDRESS, FOLD AT DOTTED LINE
CERTIFIED MAIL



7015 1730 0000 9774 7378
7015 1730 0000 9774 7378

**U.S. Postal Service™
CERTIFIED MAIL® RECEIPT**
Domestic Mail Only

For delivery information, visit our website at www.usps.com®.

Certified Mail Fee
\$ _____

Extra Services & Fees (check box, add fee as appropriate)

Return Receipt (hardcopy) \$ _____

Return Receipt (electronic) \$ _____

Certified Mail Restricted Delivery \$ _____

Adult Signature Required \$ _____

Adult Signature Restricted Delivery \$ _____

Postage
\$ _____

\$ Prospector, LLC
P.O. Box 429
Roswell, NM 88202

SANTA FE NM
DEC 18 2020
Postmark
Here
USPO 87504

For Instructions

SENDER: COMPLETE THIS SECTION

- Complete items 1, 2, and 3.
- Print your name and address on the reverse so that we can return the card to you.
- Attach this card to the back of the mailpiece, or on the front if space permits.

1. Article Addressed to:

Prospector, LLC
P.O. Box 429
Roswell, NM 88202

2. Article Number (Transfer from service label)

7015 1730 0000 9774 7378

9590 9402 1258 5246 3572 91

COMPLETE THIS SECTION ON DELIVERY

A. Signature
X *Titus Curry* Agent
 Addressee

B. Received by (Printed Name)
Titus Curry

C. Date of Delivery
DEC 18 2020

D. Is delivery address different from item 1? Yes
If YES, enter delivery address below: No

3. Service Type

Adult Signature

Adult Signature Restricted Delivery

Certified Mail®

Certified Mail Restricted Delivery

Collect on Delivery

Collect on Delivery Restricted Delivery

Priority Mail Express®

Registered Mail™

Registered Mail Restricted Delivery

Return Receipt for Merchandise

Signature Confirmation™

Signature Confirmation Restricted Delivery

PS Form 3811, July 2015 PSN 7530-02-000-9053

Domestic Return Receipt



9590 9402 1258 5246 3572 77



First-Class Mail
Postage & Fees Paid
USPS
Permit No. G-10

United States
Postal Service

• Sender: Please print your name, address, and ZIP+4® in this box•



MONTGOMERY
& ANDREWS
LAW FIRM

P.O. Box 2307
Santa Fe, New Mexico 87504-2307

Titus/Thai Curry
15412-2009/STS
Notice Letter

PLACE STICKER AT TOP OF ENVELOPE TO THE RIGHT
OF THE RETURN ADDRESS, FOLD AT DOTTED LINE
CERTIFIED MAIL®



7015 1730 0000 9774 7354
7015 1730 0000 9774 7354

U.S. Postal Service™
CERTIFIED MAIL® RECEIPT
Domestic Mail Only

For delivery information, visit our website at www.usps.com®

Certified Mail Fee	\$
Extra Services & Fees (check box, add fee as appropriate)	
<input type="checkbox"/> Return Receipt (hardcopy)	\$
<input type="checkbox"/> Return Receipt (electronic)	\$
<input type="checkbox"/> Certified Mail Restricted Delivery	\$
<input type="checkbox"/> Adult Signature Required	\$
<input type="checkbox"/> Adult Signature Restricted Delivery	\$

SANTA FE NM
DEC 18 2021
USPO 87504
Postmark Here

Postage \$
Mavros Minerals, LLC
P.O. Box 50820
Midland, TX 79710

PS Form 3800, April 2015 PSN 7530-02-000-9047 See Reverse for Instructions

SENDER: COMPLETE THIS SECTION

- Complete items 1, 2, and 3.
- Print your name and address on the reverse so that we can return the card to you.
- Attach this card to the back of the mailpiece, or on the front if space permits.

1. Article Addressed to:

Mavros Minerals, LLC
P.O. Box 50820
Midland, TX 79710



9590 9402 1258 5246 3572 77

2. Article Number (Transfer from service label)
7015 1730 0000 9774 7354

COMPLETE THIS SECTION ON DELIVERY

A. Signature
 Virginia D. Huanes Agent
 Addressee Addressee

B. Received by (Printed Name)
Virginia D. Huanes

C. Date of Delivery
12/28/20

D. Is delivery address different from item 1? Yes
If YES, enter delivery address below: No

3. Service Type

<input type="checkbox"/> Adult Signature	<input type="checkbox"/> Priority Mail Express®
<input type="checkbox"/> Adult Signature Restricted Delivery	<input type="checkbox"/> Registered Mail™
<input checked="" type="checkbox"/> Certified Mail®	<input type="checkbox"/> Registered Mail Restricted Delivery
<input type="checkbox"/> Certified Mail Restricted Delivery	<input checked="" type="checkbox"/> Return Receipt for Merchandise
<input type="checkbox"/> Collect on Delivery	<input type="checkbox"/> Signature Confirmation™
<input type="checkbox"/> Collect on Delivery Restricted Delivery	<input type="checkbox"/> Signature Confirmation Restricted Delivery
<input type="checkbox"/> All Restricted Delivery	

PS Form 3811, July 2015 PSN 7530-02-000-9053

Domestic Return Receipt



9590 9402 1258 5246 3572 60

First-Class Mail
Postage & Fees Paid
USPS
Permit No. G-10

United States
Postal Service

• Sender: Please print your name, address, and ZIP+4® in this box*



MONTGOMERY
& ANDREWS
LAW FIRM

P.O. Box 2307
Santa Fe, New Mexico 87504-2307

Titus/Thai Curry
15412-2009/STS
Notice Letter

PLACE STICKER AT TOP OF ENVELOPE TO THE RIGHT
OF THE RETURN ADDRESS, FOLD AT DOTTED LINE
CERTIFIED MAIL



7015 1730 0000 9774 7347
7015 1730 0000 9774 7347

U.S. Postal Service™
CERTIFIED MAIL® RECEIPT
Domestic Mail Only

For delivery information, visit our website at www.usps.com

Certified Mail Fee	\$
Extra Services & Fees (check box, add fee as appropriate)	
<input type="checkbox"/> Return Receipt (hardcopy)	\$
<input type="checkbox"/> Return Receipt (electronic)	\$
<input type="checkbox"/> Certified Mail Restricted Delivery	\$
<input type="checkbox"/> Adult Signature Required	\$
<input type="checkbox"/> Adult Signature Restricted Delivery	\$

Postage

\$

To

\$

Se

Str

Cit

Foundation Minerals, LLC
P.O. Box 50820
Midland, TX 79710



PS Form 3800, April 2015 PSN 7530-02-000-9047 See Reverse for Instructions

SENDER: COMPLETE THIS SECTION

- Complete items 1, 2, and 3.
- Print your name and address on the reverse so that we can return the card to you.
- Attach this card to the back of the mailpiece, or on the front if space permits.

1. Article Addressed to:

Foundation Minerals, LLC
P.O. Box 50820
Midland, TX 79710



9590 9402 1258 5246 3572 60

2. Article Number (Transfer from service label)

7015 1730 0000 9774 7347

COMPLETE THIS SECTION ON DELIVERY

A. Signature

X Virginia D Hughes Agent Addressee

B. Received by (Printed Name) C. Date of Delivery
Virginia D Hughes 12-21-20

D. Is delivery address different from item 1? Yes
If YES, enter delivery address below: No

3. Service Type

- Adult Signature
- Adult Signature Restricted Delivery
- Certified Mail®
- Certified Mail Restricted Delivery
- Collect on Delivery
- Collect on Delivery Restricted Delivery
- Priority Mail Express®
- Registered Mail™
- Registered Mail Restricted Delivery
- Return Receipt for Merchandise
- Signature Confirmation™
- Signature Confirmation Restricted Delivery

Restricted Delivery



9590 9402 1258 5246 3572 84

First-Class Mail
Postage & Fees Paid
USPS
Permit No. G-10

United States
Postal Service

• Sender: Please print your name, address, and ZIP+4® in this box.



MONTGOMERY
& ANDREWS
LAW FIRM

P.O. Box 2307
Santa Fe, New Mexico 87504-2307

Titus/Thai Curry
15412-2009/STS
Notice Letter



7015 1730 0000 9774 7361
7015 1730 0000 9774 7361

U.S. Postal Service™
CERTIFIED MAIL® RECEIPT
Domestic Mail Only

For delivery information, visit our website at www.usps.com®.

Certified Mail Fee	\$
Extra Services & Fees (check box, add fee as appropriate)	
<input type="checkbox"/> Return Receipt (hardcopy)	\$
<input type="checkbox"/> Return Receipt (electronic)	\$
<input type="checkbox"/> Certified Mail Restricted Delivery	\$
<input type="checkbox"/> Adult Signature Required	\$
<input type="checkbox"/> Adult Signature Restricted Delivery	\$

Postage \$
Total \$

SANTA FE NM
Postmark Here
DEC 23 2020
USPO 87

Featherstone Development Corp.
1801 W. 2nd St.
Roswell, NM 88201

PS Form 3800, April 2015 PSN 7530-02-000-9047

See Reverse for Instructions

SENDER: COMPLETE THIS SECTION

- Complete items 1, 2, and 3.
- Print your name and address on the reverse so that we can return the card to you.
- Attach this card to the back of the mailpiece, or on the front if space permits.

1. Article Addressed to:

Featherstone Development Corp.
1801 W. 2nd St. PO Box 429
Roswell, NM 88202



9590 9402 1258 5246 3572 84

2. Article Number (Transfer from sender label)

7015 1730 0000 9774 7361

PS Form 3811, July 2015 PSN 7530-02-000-9053

COMPLETE THIS SECTION ON DELIVERY

A. Signature

X Titus/Thai Curry

- Agent
- Addressee

B. Received by (Printed Name)

Titus/Thai Curry

C. Date of Delivery

D. Is delivery address different from item 1? Yes
If YES, enter delivery address below: No




3. Service Type

- Adult Signature
- Adult Signature Restricted Delivery
- Certified Mail®
- Certified Mail Restricted Delivery
- Collect on Delivery
- Collect on Delivery Restricted Delivery
- Registered Mail™
- Registered Mail Restricted Delivery
- Return Receipt for Merchandise
- Signature Confirmation™
- Signature Confirmation Restricted Delivery

(over \$500)

Domestic Return Receipt



First-Class Mail
Postage & Fees Paid
USPS
Permit No. G-10

9590 9402 1258 5246 3573 21

United States
Postal Service

• Sender: Please print your name, address, and ZIP+4® in this box •



MONTGOMERY
& ANDREWS
LAW FIRM

P.O. Box 2307
Santa Fe, New Mexico 87504-2307

Titus/Thai Curry
15412-2009/STS
Notice Letter

PLACE STICKER AT TOP OF ENVELOPE TO THE RIGHT
OF THE RETURN ADDRESS FOLD AT DOTTED LINE
CERTIFIED MAIL®



7015 1730 0000 9774 7422
7015 1730 0000 9774 7422

**U.S. Postal Service™
CERTIFIED MAIL® RECEIPT**
Domestic Mail Only

For delivery information, visit our website at www.usps.com®.

Certified Mail Fee \$ _____

Extra Services & Fees (check box, add fee as appropriate)

Return Receipt (hardcopy) \$ _____

Return Receipt (electronic) \$ _____

Certified Mail Restricted Delivery \$ _____

Adult Signature Required \$ _____

Adult Signature Restricted Delivery \$ _____

Postage \$ _____

Total \$ _____

Sent _____

Street _____

City _____

**SANTA FE NM
DEC 18 2020
USPO 87504**

Bureau of Land Management
414 W. Taylor
Hobbs, NM 88240-1157

PS Form 3800, April 2015 PSN 7530-02-000-9047 See Reverse for Instructions

SENDER: COMPLETE THIS SECTION

- Complete items 1, 2, and 3.
- Print your name and address on the reverse so that we can return the card to you.
- Attach this card to the back of the mailpiece, or on the front if space permits.

1. Article Addressed to:

Bureau of Land Management
414 W. Taylor
Hobbs, NM 88240-1157

2. Article Number (Transfer from service label)

7015 1730 0000 9774 7422

PS Form 3811, July 2015 PSN 7530-02-000-9053

COMPLETE THIS SECTION ON DELIVERY

A. Signature Agent Addressee

X *BIM*

B. Received by (Printed Name) *UPR125C19*

C. Date of Delivery *12/18/20*

D. Is delivery address different from item 1? Yes No

If YES, enter delivery address below:

3. Service Type

Adult Signature Priority Mail Express®

Adult Signature Restricted Delivery Registered Mail™

Certified Mail® Certified Mail Restricted Delivery Registered Mail Restricted Delivery

Collect on Delivery Return Receipt for Merchandise

Collect on Delivery Restricted Delivery Signature Confirmation™

Restricted Delivery Signature Confirmation Restricted Delivery

Domestic Return Receipt



9590 9402 1258 5246 3573 14



First-Class Mail
Postage & Fees Paid
USPS
Permit No. G-10

United States
Postal Service

• Sender: Please print your name, address, and ZIP+4® in this box•



MONTGOMERY
& ANDREWS
LAW FIRM

P.O. Box 2307
Santa Fe, New Mexico 87504-2307

Titus/Thai Curry
15412-2009/STS
Notice Letter

PLEASE STICKER TO TOP OF ENVELOPE TO THE RIGHT
OF THE RETURN ADDRESS, FOLD AT DOTTED LINE
CERTIFIED MAIL



7015 1730 0000 9774 7415
7015 1730 0000 9774 7415

U.S. Postal Service™
CERTIFIED MAIL® RECEIPT
Domestic Mail Only

For delivery information, visit our website at www.usps.com®

Certified Mail Fee

Extra Services & Fees (check box, add fee as appropriate)
 Return Receipt (hardcopy) \$
 Return Receipt (electronic) \$
 Certified Mail Restricted Delivery \$
 Adult Signature Required \$
 Adult Signature Restricted Delivery \$

Postage

\$

Total

\$

Service

City

State Land Office
310 Old Santa Fe Trail
Santa Fe, NM 87501

SANTA FE NM
DEC 18 2020
Postmark
Here
USPO &

PS Form 3800, April 2015 PSN 7530-02-000-9047


See Reverse for Instructions

SENDER: COMPLETE THIS SECTION

- Complete items 1, 2, and 3.
- Print your name and address on the reverse so that we can return the card to you.
- Attach this card to the back of the mailpiece, or on the front if space permits.

1. Article Addressed to:

State Land Office
310 Old Santa Fe Trail
Santa Fe, NM 87501



9590 9402 1258 5246 3573 14

2. Article Number (Transfer from service label)

7015 1730 0000 9774 7415

PS Form 3811, July 2015 PSN 7530-02-000-9053

COMPLETE THIS SECTION ON DELIVERY

A. Signature

X

B. Received by (Printed Name)

Agent

Addressee

C. Date of Delivery

D. Is delivery address different from item 1? Yes
If YES, enter delivery address below: No

3. Service Type

- Adult Signature
- Adult Signature Restricted Delivery
- Certified Mail®
- Certified Mail Restricted Delivery
- Collect on Delivery
- Collect on Delivery Restricted Delivery
- Priority Mail Express®
- Registered Mail™
- Registered Mail Restricted Delivery
- Return Receipt for Merchandise
- Signature Confirmation™
- Signature Confirmation Restricted Delivery

restricted Delivery (over \$500)

Domestic Return Receipt



9590 9402 1258 5246 3569 42

First-Class Mail
Postage & Fees Paid
USPS
Permit No. G-10

United States
Postal Service

• Sender: Please print your name, address, and ZIP+4® in this box*



MONTGOMERY
& ANDREWS
LAW FIRM

100 Sun Avenue, NE, Suite 410
Albuquerque, New Mexico 87109

Titus/Thai Curry
15412-2009/STS
Notice Letter

PLACE STICKER AT TOP OF ENVELOPE TO THE RIGHT
OF THE RETURN ADDRESS. HOLD AT BOTTOM EDGE.
CERTIFIED MAIL



7015 1730 0000 9774 6661
7015 1730 0000 9774 6661

U.S. Postal Service™
CERTIFIED MAIL® RECEIPT
Domestic Mail Only

For delivery information, visit our website at www.usps.com®.

Certified Mail Fee	
\$	
Extra Services & Fees (check box, add fee as appropriate)	
<input type="checkbox"/> Return Receipt (hardcopy)	\$
<input type="checkbox"/> Return Receipt (electronic)	\$
<input type="checkbox"/> Certified Mail Restricted Delivery	\$
<input type="checkbox"/> Adult Signature Required	\$
<input type="checkbox"/> Adult Signature Restricted Delivery	\$

SANTA FE NM
DEC 19 2020
Postmark Here
USPO 87504

Postage
\$
Total

\$
Sent

Street

City

Fasken Land & Minerals, Ltd.
6101 Holiday Hill Rd.
Midland, TX 79707

PS Form 3800, April 2015 PSN 7530-02-000-9057 See Reverse for Instructions

SENDER: COMPLETE THIS SECTION

- Complete items 1, 2, and 3.
- Print your name and address on the reverse so that we can return the card to you.
- Attach this card to the back of the mailpiece, or on the front if space permits.

1. Article Addressed to:

Fasken Land & Minerals, Ltd.
6101 Holiday Hill Rd.
Midland, TX 79707



9590 9402 1258 5246 3569 42

2. Article Number (Transfer from service label)

7015 1730 0000 9774 6661

COMPLETE THIS SECTION ON DELIVERY

A. Signature

X

- Agent
- Addressee

B. Received by (Printed Name)

C. Date of Delivery

D. Is delivery address different from item 1? Yes
If YES, enter delivery address below: No

3. Service Type

- Adult Signature
- Adult Signature Restricted Delivery
- Certified Mail®
- Certified Mail Restricted Delivery
- Collect on Delivery
- Collect on Delivery Restricted Delivery
- Priority Mail Express®
- Registered Mail™
- Registered Mail Restricted Delivery
- Return Receipt for Merchandise
- Signature Confirmation™
- Signature Confirmation Restricted Delivery

Restricted Delivery

9/30/21, 9:55 AM

USPS.com® - USPS Tracking® Results

USPS Tracking®

[FAQs >](#)

[Track Another Package +](#)

Tracking Number: 7015173000097746661

[Remove X](#)

Your item was delivered to the front desk, reception area, or mail room at 10:16 am on December 24, 2020 in MIDLAND, TX 79707.

✓ Delivered, Front Desk/Reception/Mail Room

December 24, 2020 at 10:16 am
MIDLAND, TX 79707

[Feedback](#)

Get Updates [v](#)

Text & Email Updates



Tracking History



Product Information



[See Less ^](#)

Can't find what you're looking for?

Go to our [FAQs](#) section to find answers to your tracking questions.



9590 9402 1258 5246 3569 73

First-Class Mail
Postage & Fees Paid
USPS
Permit No. G-10

United States
Postal Service

• Sender: Please print your name, address, and ZIP+4® in this box•



MONTGOMERY
& ANDREWS
LAW FIRM

100 Sun Avenue, NE, Suite 410
Albuquerque, New Mexico 87109

Titus/Thai Curry
15412-2009/STS
Notice Letter

PLACE STICKER AT TOP OF ENVELOPE TO THE RIGHT
OF THE RETURN ADDRESS, FOLD AT DOTTED LINE
CERTIFIED MAIL®



7015 1730 0000 9774 6692
7015 1730 0000 9774 6692

U.S. Postal Service™
CERTIFIED MAIL® RECEIPT
Domestic Mail Only

For delivery information, visit our website at www.usps.com®.

Certified Mail Fee	\$
Extra Services & Fees (check box, add fee as appropriate)	
<input type="checkbox"/> Return Receipt (hardcopy)	\$
<input type="checkbox"/> Return Receipt (electronic)	\$
<input type="checkbox"/> Certified Mail Restricted Delivery	\$
<input type="checkbox"/> Adult Signature Required	\$
<input type="checkbox"/> Adult Signature Restricted Delivery	\$

SANTA FE NM
DEC 18 2020
USPO 87504

Postage

Melba Y. Trobaugh Estate
3300 North A. Street, Bldg. 3
Suite 102
Midland, TX 79705

SENDER: COMPLETE THIS SECTION

- Complete items 1, 2, and 3.
- Print your name and address on the reverse so that we can return the card to you.
- Attach this card to the back of the mailpiece, or on the front if space permits.

1. Article Addressed to:

Melba Y. Trobaugh Estate
3300 North A. Street, Bldg. 3
Suite 102
Midland, TX 79705



9590 9402 1258 5246 3569 73

2. Article Number (Transfer from service label)

7015 1730 0000 9774 6692

COMPLETE THIS SECTION ON DELIVERY

A. Signature
X Agent
 Addressee

B. Received by (Printed Name) C. Date of Delivery

D. Is delivery address different from item 1? Yes
If YES, enter delivery address below: No

3. Service Type
- Adult Signature
 - Adult Signature Restricted Delivery
 - Certified Mail®
 - Certified Mail Restricted Delivery
 - Collect on Delivery
 - Collect on Delivery Restricted Delivery
 - Insured Mail
 - Priority Mail Express®
 - Registered Mail™
 - Registered Mail Restricted Delivery
 - Return Receipt for Merchandise
 - Signature Confirmation™
 - Signature Confirmation Restricted Delivery

9/30/21, 10:01 AM

USPS.com® - USPS Tracking® Results

USPS Tracking®

[FAQs >](#)

[Track Another Package +](#)

Tracking Number: 70151730000097746692

[Remove X](#)

Your item has been delivered to an agent for final delivery in MIDLAND, TX 79705 on December 24, 2020 at 11:08 am.

Delivered to Agent for Final Delivery

December 24, 2020 at 11:08 am
MIDLAND, TX 79705

[Feedback](#)

Get Updates [v](#)

Text & Email Updates



Tracking History



Product Information



[See Less ^](#)

Can't find what you're looking for?

Go to our [FAQs](#) section to find answers to your tracking questions.



9590 9402 1258 5246 3570 17

First-Class Mail
Postage & Fees Paid
USPS
Permit No. G-10

United States
Postal Service

• Sender: Please print your name, address, and ZIP+4® in this box•



MONTGOMERY
& ANDREWS
LAW FIRM

100 Sun Avenue, NE, Suite 410
Albuquerque, New Mexico 87109

Titus/Thai Curry
15412-2009/STS
Notice Letter

PLACE STICKER AT TOP OF ENVELOPE TO THE RIGHT
OF THE RETURN ADDRESS. FOLD AT DOTTED LINE
CERTIFIED MAIL®



7015 1730 0000 9774 6739
7015 1730 0000 9774 6739

**U.S. Postal Service™
CERTIFIED MAIL® RECEIPT**
Domestic Mail Only

For delivery information, visit our website at www.usps.com™.

Certified Mail Fee
\$ _____

Extra Services & Fees (check box, add fee as appropriate)

Return Receipt (hardcopy) \$ _____

Return Receipt (electronic) \$ _____

Certified Mail Restricted Delivery \$ _____

Adult Signature Required \$ _____

Adult Signature Restricted Delivery \$ _____

Postage
\$ _____
Total \$ _____

Heirs of Jack D. Larremore
5403 100th St.
Lubbock, TX 79424

PS Form 3811, April 2015 PSN 7530-02-000-9053 See Reverse for Instructions

**SANTA FE NM
DEC 11 8 2021
USPO 87504**

SENDER: COMPLETE THIS SECTION	COMPLETE THIS SECTION ON DELIVERY
<ul style="list-style-type: none"> Complete items 1, 2, and 3. Print your name and address on the reverse so that we can return the card to you. Attach this card to the back of the mailpiece, or on the front if space permits. 	<p>A. Signature <input type="checkbox"/> Agent X <input type="checkbox"/> Addressee</p> <p>B. Received by (Printed Name) _____ C. Date of Delivery _____</p> <p>D. Is delivery address different from item 1? <input type="checkbox"/> Yes If YES, enter delivery address below: <input type="checkbox"/> No</p>
<p>1. Article Addressed to:</p> <p>Heirs of Jack D. Larremore 5403 100th St. Lubbock, TX 79424</p> <p>9590 9402 1258 5246 3570 17</p>	<p>3. Service Type</p> <p><input type="checkbox"/> Adult Signature <input type="checkbox"/> Priority Mail Express®</p> <p><input type="checkbox"/> Adult Signature Restricted Delivery <input type="checkbox"/> Registered Mail™</p> <p><input type="checkbox"/> Certified Mail® <input type="checkbox"/> Registered Mail Restricted Delivery</p> <p><input checked="" type="checkbox"/> Certified Mail Restricted Delivery <input checked="" type="checkbox"/> Return Receipt for Merchandise</p> <p><input type="checkbox"/> Collect on Delivery <input type="checkbox"/> Signature Confirmation™</p> <p><input type="checkbox"/> Collect on Delivery Restricted Delivery <input type="checkbox"/> Signature Confirmation Restricted Delivery</p> <p><input type="checkbox"/> Insured Mail <input type="checkbox"/> Restricted Delivery</p>
<p>2. Article Number (Transfer from service label)</p> <p>7015 1730 0000 9774 6739</p>	

9/30/21, 10:03 AM

USPS.com® - USPS Tracking® Results

USPS Tracking®

[FAQs >](#)

Track Another Package +

Tracking Number: 70151730000097746739

[Remove X](#)

Your item was delivered to an individual at the address at 3:29 pm on December 26, 2020 in LUBBOCK, TX 79424.

✓ Delivered, Left with Individual

December 26, 2020 at 3:29 pm
LUBBOCK, TX 79424

Feedback

Get Updates ▾

Text & Email Updates



Tracking History



Product Information



See Less ▲

Can't find what you're looking for?

Go to our [FAQs](#) section to find answers to your tracking questions.



9590 9402 1258 5246 3570 24



First-Class Mail
Postage & Fees Paid
USPS
Permit No. G-10

United States
Postal Service

• Sender: Please print your name, address, and ZIP+4® in this box*



MONTGOMERY
& ANDREWS
LAW FIRM

100 Sun Avenue, NE, Suite 410
Albuquerque, New Mexico 87109

Titus/Thai Curry
15412-2009/STS
Notice Letter

PLACE STICKER AT TOP OF ENVELOPE TO THE RIGHT
OF THE RETURN ADDRESS. FOLD AT DOTTED LINE.
CERTIFIED MAIL®



7015 1730 0000 9774 6746
7015 1730 0000 9774 6746

U.S. Postal Service™
CERTIFIED MAIL® RECEIPT
Domestic Mail Only

For delivery information, visit our website at www.usps.com®.

Certified Mail Fee

Extra Services & Fees (check box, add fee as appropriate)

<input type="checkbox"/> Return Receipt (hardcopy)	\$
<input type="checkbox"/> Return Receipt (electronic)	\$
<input type="checkbox"/> Certified Mail Restricted Delivery	\$
<input type="checkbox"/> Adult Signature Required	\$
<input type="checkbox"/> Adult Signature Restricted Delivery	\$

SANTA FE NM
DEC 18 2020
Postmark
USPO 87304

Postage

\$

To

\$

Se

Str

City

Lon C. Kile
1708 Wisteria Way
Westlake, TX 76262

PS Form 3811, July 2015 PSN 7530-02-000-9053

See Reverse for Instructions

SENDER: COMPLETE THIS SECTION

- Complete items 1, 2, and 3.
- Print your name and address on the reverse so that we can return the card to you.
- Attach this card to the back of the mailpiece, or on the front if space permits.

1. Article Addressed to:

Lon C. Kile
1708 Wisteria Way
Westlake, TX 76262



9590 9402 1258 5246 3570 24

2. Article Number (Transfer from service label)

7015 1730 0000 9774 6746

COMPLETE THIS SECTION ON DELIVERY

A. Signature

X

Agent

Addressee

B. Received by (Printed Name)

C. Date of Delivery

D. Is delivery address different from item 1? Yes
If YES, enter delivery address below: No

3. Service Type

- Adult Signature
- Adult Signature Restricted Delivery
- Certified Mail®
- Certified Mail Restricted Delivery
- Collect on Delivery
- Collect on Delivery Restricted Delivery
- Insured Mail

- Priority Mail Express®
- Registered Mail™
- Registered Mail Restricted Delivery
- Return Receipt for Merchandise
- Signature Confirmation™
- Signature Confirmation Restricted Delivery

Restricted Delivery

9/30/21, 10:04 AM

USPS.com® - USPS Tracking® Results



FAQs >

Track Another Package +

Tracking Number: 70151730000097746746

Remove X

Your item was delivered to an individual at the address at 10:07 am on December 26, 2020 in ROANOKE, TX 76262.

✓ Delivered, Left with Individual

December 26, 2020 at 10:07 am
ROANOKE, TX 76262

Feedback

Get Updates v

Text & Email Updates



Tracking History



Product Information



See Less ^

Can't find what you're looking for?

Go to our FAQs section to find answers to your tracking questions.




9590 9402 1258 5246 3570 31

First-Class Mail
Postage & Fees Paid
USPS
Permit No. G-10

United States
Postal Service

• Sender: Please print your name, address, and ZIP+4®.



MONTGOMERY & ANDREWS
LAW FIRM

100 Sun Avenue, NE, Suite 410
Albuquerque, New Mexico 87109

Titus/Thai Curry
15412-2009/STS
Notice Letter

PLACE STICKER AT TOP OF ENVELOPE TO THE RIGHT OF THE RETURN ADDRESS, FOLD AT DOTTED LINE.
CERTIFIED MAIL



7015 1730 0000 9774 6753
7015 1730 0000 9774 6753

U.S. Postal Service™
CERTIFIED MAIL® RECEIPT
Domestic Mail Only

For delivery information, visit our website at www.usps.com™.

Certified Mail Fee
\$

Extra Services & Fees (check box, add fee as appropriate)

<input type="checkbox"/> Return Receipt (hardcopy)	\$
<input type="checkbox"/> Return Receipt (electronic)	\$
<input type="checkbox"/> Certified Mail Restricted Delivery	\$
<input type="checkbox"/> Adult Signature Required	\$
<input type="checkbox"/> Adult Signature Restricted Delivery	\$

Postage
\$

Total
\$

Scott D. Sheffield
Ser. 777 Hidden Ridge
Sire Irving, TX 75038
City

PS Form 3800, April 2015 PSN 7530-02-000-9047 See Reverse for Instructions

SANTA FE NM
DEC 18 2020
USPO 87504

SENDER: COMPLETE THIS SECTION

- Complete items 1, 2, and 3.
- Print your name and address on the reverse so that we can return the card to you.
- Attach this card to the back of the mailpiece, or on the front if space permits.

1. Article Addressed to:

Scott D. Sheffield
777 Hidden Ridge
Irving, TX 75038



9590 9402 1258 5246 3570 31

2. Article Number (Transfer from service label)

7015 1730 0000 9774 6753

COMPLETE THIS SECTION ON DELIVERY

A. Signature
X Agent
 Addressee

B. Received by (Printed Name) C. Date of Delivery

D. Is delivery address different from item 1? Yes
If YES, enter delivery address below: No

3. Service Type

<input type="checkbox"/> Adult Signature	<input type="checkbox"/> Priority Mail Express®
<input type="checkbox"/> Adult Signature Restricted Delivery	<input type="checkbox"/> Registered Mail™
<input checked="" type="checkbox"/> Certified Mail®	<input type="checkbox"/> Registered Mail Restricted Delivery
<input type="checkbox"/> Certified Mail Restricted Delivery	<input checked="" type="checkbox"/> Return Receipt for Merchandise
<input type="checkbox"/> Collect on Delivery	<input type="checkbox"/> Signature Confirmation™
<input type="checkbox"/> Collect on Delivery Restricted Delivery	<input type="checkbox"/> Signature Confirmation Restricted Delivery

(over \$500)

9/30/21, 10:07 AM

USPS.com® - USPS Tracking® Results

USPS Tracking®

[FAQs >](#)

[Track Another Package +](#)

Tracking Number: 7015173000097746753

[Remove X](#)

Your item was delivered to an individual at the address at 10:48 am on December 30, 2020 in IRVING, TX 75038.

✓ Delivered, Left with Individual

December 30, 2020 at 10:48 am
IRVING, TX 75038

Feedback

Get Updates ∨

Text & Email Updates



Tracking History



Product Information



See Less ^

Can't find what you're looking for?

Go to our [FAQs](#) section to find answers to your tracking questions.



9590 9402 1258 5246 3570 79

First-Class Mail
Postage & Fees Paid
USPS
Permit No. G-10

United States
Postal Service

• Sender: Please print your name, address, and ZIP+4®.



MONTGOMERY
& ANDREWS
LAW FIRM

100 Sun Avenue, NE, Suite 410
Albuquerque, New Mexico 87109

Titus/Thai Curry
15412-2009/STS
Notice Letter

PLACE STICKER AT TOP OF ENVELOPE TO THE RIGHT
OF THE RETURN ADDRESS, FOLD AT DOTTED LINE
CERTIFIED MAIL



7015 1730 0000 9774 6791
7015 1730 0000 9774 6791

**U.S. Postal Service™
CERTIFIED MAIL® RECEIPT**
Domestic Mail Only

For delivery information, visit our website at www.usps.com®.

Certified Mail Fee	\$
Extra Services & Fees (check box, add fee as appropriate)	
<input type="checkbox"/> Return Receipt (hardcopy)	\$
<input type="checkbox"/> Return Receipt (electronic)	\$
<input type="checkbox"/> Certified Mail Restricted Delivery	\$
<input type="checkbox"/> Adult Signature Required	\$
<input type="checkbox"/> Adult Signature Restricted Delivery	\$
Postage	\$
To	\$
Tim Dunn 18 Desta Dr. Midland, TX 79705	

SANTA FE NM
DEC 18, 2020
USPO 87504

Postmark Here

or Instructions

SENDER: COMPLETE THIS SECTION	COMPLETE THIS SECTION ON DELIVERY	
<ul style="list-style-type: none"> Complete items 1, 2, and 3. Print your name and address on the reverse so that we can return the card to you. Attach this card to the back of the mailpiece, or on the front if space permits. 	A. Signature <input checked="" type="checkbox"/> [Signature] <input type="checkbox"/> Agent <input type="checkbox"/> Addressee	
1. Article Addressed to: Tim Dunn 18 Desta Dr. Midland, TX 79705	B. Received by (Printed Name)	C. Date of Delivery
2. Article Number (Transfer from service label) 7015 1730 0000 9774 6791	D. Is delivery address different from item 1? <input type="checkbox"/> Yes If YES, enter delivery address below: <input type="checkbox"/> No	
3. Service Type <input type="checkbox"/> Adult Signature <input type="checkbox"/> Adult Signature Restricted Delivery <input checked="" type="checkbox"/> Certified Mail® <input type="checkbox"/> Certified Mail Restricted Delivery <input type="checkbox"/> Collect on Delivery <input type="checkbox"/> Collect on Delivery Restricted Delivery <input type="checkbox"/> Insured Mail	<input type="checkbox"/> Priority Mail Express® <input type="checkbox"/> Registered Mail™ <input type="checkbox"/> Registered Mail Restricted Delivery <input checked="" type="checkbox"/> Return Receipt for Merchandise <input type="checkbox"/> Signature Confirmation™ <input type="checkbox"/> Signature Confirmation Restricted Delivery	

9/30/21, 10:09 AM

USPS.com® - USPS Tracking® Results

USPS Tracking®

[FAQs >](#)

[Track Another Package +](#)

Tracking Number: 7015173000097746791

[Remove X](#)

Your item has been delivered to an agent for final delivery in MIDLAND, TX 79705 on December 28, 2020 at 8:12 am.

✓ Delivered to Agent for Final Delivery

December 28, 2020 at 8:12 am
MIDLAND, TX 79705

[Feedback](#)

Get Updates [v](#)

Text & Email Updates



Tracking History



Product Information



See Less [^](#)

Can't find what you're looking for?

Go to our [FAQs](#) section to find answers to your tracking questions.



9590 9402 1258 5246 3570 86

First-Class Mail
Postage & Fees Paid
USPS
Permit No. G-10

United States
Postal Service

• Sender: Please print your name, address, and ZIP+4® in this box.®



MONTGOMERY
& ANDREWS
LAW FIRM

100 Sun Avenue, NE, Suite 410
Albuquerque, New Mexico 87109

Titus/Thai Curry
15412-2009/STS
Notice Letter

PLACE STICKER AT TOP OF ENVELOPE TO THE RIGHT
OF THE RETURN ADDRESS, POINTING TO THE LINE
CERTIFIED MAIL



7015 1730 0000 9774 6807
7015 1730 0000 9774 6807

U.S. Postal Service™
CERTIFIED MAIL® RECEIPT
Domestic Mail Only

For delivery information, visit our website at www.usps.com®.

Certified Mail Fee

- Extra Services & Fees (check box, add fee as appropriate)
- Return Receipt (hardcopy) \$ _____
 - Return Receipt (electronic) \$ _____
 - Certified Mail Restricted Delivery \$ _____
 - Adult Signature Required \$ _____
 - Adult Signature Restricted Delivery \$ _____

SANTA FE NM
DEC 18 2020
Postmark
USPO 87504

Postage

\$ _____
\$ _____
\$ _____
\$ _____
\$ _____
\$ _____

Heirs of A. Frank Kubica
512 Highlands Dr.
Kerrville, TX 78028

For more information, visit www.usps.com or call 1-800-ASKUSPS. See back for Instructions.

SENDER: COMPLETE THIS SECTION

- Complete items 1, 2, and 3.
- Print your name and address on the reverse so that we can return the card to you.
- Attach this card to the back of the mailpiece, or on the front if space permits.

1. Article Addressed to:

Heirs of A. Frank Kubica
512 Highlands Dr.
Kerrville, TX 78028



9590 9402 1258 5246 3570 86

2. Article Number (Transfer from service label)

7015 1730 0000 9774 6807

COMPLETE THIS SECTION ON DELIVERY

A. Signature

X

- Agent
- Addressee

B. Received by (Printed Name)

C. Date of Delivery

D. Is delivery address different from item 1? Yes
If YES, enter delivery address below: No

3. Service Type

- Adult Signature
- Adult Signature Restricted Delivery
- Certified Mail®
- Certified Mail Restricted Delivery
- Collect on Delivery
- Collect on Delivery Restricted Delivery
- Mail Restricted Delivery (over \$500)
- Priority Mail Express®
- Registered Mail™
- Registered Mail Restricted Delivery
- Return Receipt for Merchandise
- Signature Confirmation™
- Signature Confirmation Restricted Delivery

9/30/21, 10:11 AM

USPS.com® - USPS Tracking® Results

USPS Tracking®

[FAQs >](#)

[Track Another Package +](#)

Tracking Number: 70151730000097746807

[Remove X](#)

Your item was delivered to an individual at the address at 1:48 pm on December 23, 2020 in KERRVILLE, TX 78028.

✓ Delivered, Left with Individual

December 23, 2020 at 1:48 pm
KERRVILLE, TX 78028

Feedback

Get Updates ✓

Text & Email Updates



Tracking History



Product Information



See Less ^

Can't find what you're looking for?

Go to our [FAQs](#) section to find answers to your tracking questions.




9590 9402 1258 5246 3570 93

First-Class Mail
Postage & Fees Paid
USPS
Permit No. G-10

United States
Postal Service

Standard Classes print your name, address, and ZIP+4® in this box.



**MONTGOMERY
& ANDREWS**
LAW FIRM

100 Sun Avenue, NE, Suite 410
Albuquerque, New Mexico 87109

Titus/Thai Curry
15412-2009/STS
Notice Letter

PLACE STICKER AT TOP OF ENVELOPE TO THE RIGHT OF THE RETURN ADDRESS. HOLD AT DOTTED LINE.
CERTIFIED MAIL®



7015 1730 0000 9774 6814
7015 1730 0000 9774 6814

**U.S. Postal Service™
CERTIFIED MAIL® RECEIPT**
Domestic Mail Only

For delivery information, visit our website at www.usps.com®.

Certified Mail Fee	\$
Extra Services & Fees (check box, add fee as appropriate)	
<input type="checkbox"/> Return Receipt (hardcopy)	\$
<input type="checkbox"/> Return Receipt (electronic)	\$
<input type="checkbox"/> Certified Mail Restricted Delivery	\$
<input type="checkbox"/> Adult Signature Required	\$
<input type="checkbox"/> Adult Signature Restricted Delivery	\$
Postage	\$
Tot	\$

SANTA FE NM
DEC 19 2020
Here
USPO 87504

Hermann E. Eben
242 Spring Park Dr. A
Midland, TX 79705


PS Form 3800, April 2015 PSN 7530-02-000-9053 Instructions

SENDER: COMPLETE THIS SECTION

- Complete items 1, 2, and 3.
- Print your name and address on the reverse so that we can return the card to you.
- Attach this card to the back of the mailpiece, or on the front if space permits.

1. Article Addressed to:

Hermann E. Eben
242 Spring Park Dr. A
Midland, TX 79705



9590 9402 1258 5246 3570 93

2. Article Number (Transfer from service label)

7015 1730 0000 9774 6814

PS Form 3811, July 2015 PSN 7530-02-000-9053

COMPLETE THIS SECTION ON DELIVERY

A. Signature
X Agent
 Addressee

B. Received by (Printed Name) C. Date of Delivery

D. Is delivery address different from item 1? Yes
If YES, enter delivery address below: No

3. Service Type

<input type="checkbox"/> Adult Signature	<input type="checkbox"/> Priority Mail Express®
<input type="checkbox"/> Adult Signature Restricted Delivery	<input type="checkbox"/> Registered Mail™
<input checked="" type="checkbox"/> Certified Mail®	<input type="checkbox"/> Registered Mail Restricted Delivery
<input type="checkbox"/> Certified Mail Restricted Delivery	<input checked="" type="checkbox"/> Return Receipt for Merchandise
<input type="checkbox"/> Collect on Delivery	<input type="checkbox"/> Signature Confirmation™
<input type="checkbox"/> Collect on Delivery Restricted Delivery	<input type="checkbox"/> Signature Confirmation Restricted Delivery
<input type="checkbox"/> Insured Mail	

Domestic Return Receipt

9/30/21, 10:12 AM

USPS.com® - USPS Tracking® Results

USPS Tracking®

[FAQs >](#)

[Track Another Package +](#)

Tracking Number: 7015173000097746814

[Remove X](#)

Your item has been delivered to an agent for final delivery in MIDLAND, TX 79705 on December 24, 2020 at 3:04 pm.

 **Delivered to Agent for Final Delivery**

December 24, 2020 at 3:04 pm
MIDLAND, TX 79705

[Feedback](#)

Get Updates 

Text & Email Updates



Tracking History



Product Information



[See Less](#) 

Can't find what you're looking for?

Go to our [FAQs](#) section to find answers to your tracking questions.



9590 9402 1258 5246 3571 47



First-Class Mail
Postage & Fees Paid
USPS
Permit No. G-10

United States
Postal Service

• Sender: Please print your name, address, and ZIP+4® in this box.®



MONTGOMERY
& ANDREWS
LAW FIRM

100 Sun Avenue, NE, Suite 410
Albuquerque, New Mexico 87109

Titus/Thai Curry
15412-2009/STS
Notice Letter

PLACE STICKER AT TOP OF ENVELOPE TO THE RIGHT
OF THE RETURN ADDRESS, FOLD AT DOTTED LINE
CERTIFIED MAIL®



7015 1730 0000 9774 7224
7015 1730 0000 9774 7224

U.S. Postal Service™
CERTIFIED MAIL® RECEIPT
Domestic Mail Only

For delivery information, visit our website at www.usps.com®.

Certified Mail Fee	\$
Extra Services & Fees (check box, add fee as appropriate)	
<input type="checkbox"/> Return Receipt (hardcopy)	\$
<input type="checkbox"/> Return Receipt (electronic)	\$
<input type="checkbox"/> Certified Mail Restricted Delivery	\$
<input type="checkbox"/> Adult Signature Required	\$
<input type="checkbox"/> Adult Signature Restricted Delivery	\$

Postage	\$
Total	\$
Sent to	Earl S. Lougee
Street	6714 Orchid Lane
City	Dallas, TX 75230

ITA FE NM
DEC 1 9 2020
Postmark Here
USPO 87504

PS Form 3800, April 2015 PSN 7530-02-000-9057 See Reverse for Instructions

SENDER: COMPLETE THIS SECTION

- Complete items 1, 2, and 3.
- Print your name and address on the reverse so that we can return the card to you.
- Attach this card to the back of the mailpiece, or on the front if space permits.

1. Article Addressed to:

Earl S. Lougee
6714 Orchid Lane
Dallas, TX 75230



9590 9402 1258 5246 3571 47

2. Article Number (Transfer from service label)
7015 1730 0000 9774 7224

COMPLETE THIS SECTION ON DELIVERY

A. Signature	<input type="checkbox"/> Agent
X	<input type="checkbox"/> Addressee
B. Received by (Printed Name)	C. Date of Delivery
D. Is delivery address different from item 1? <input type="checkbox"/> Yes	
If YES, enter delivery address below: <input type="checkbox"/> No	

3. Service Type	<input type="checkbox"/> Priority Mail Express®
<input type="checkbox"/> Adult Signature	<input type="checkbox"/> Registered Mail™
<input type="checkbox"/> Adult Signature Restricted Delivery	<input type="checkbox"/> Registered Mail Restricted Delivery
<input checked="" type="checkbox"/> Certified Mail®	<input checked="" type="checkbox"/> Return Receipt for Merchandise
<input type="checkbox"/> Certified Mail Restricted Delivery	<input type="checkbox"/> Signature Confirmation™
<input type="checkbox"/> Collect on Delivery	<input type="checkbox"/> Signature Confirmation Restricted Delivery
<input type="checkbox"/> Collect on Delivery Restricted Delivery	
<input type="checkbox"/> Insured Mail	

Restricted Delivery

Domestic Return Receipt

PS Form 3811, July 2015 PSN 7530-02-000-9053

USPS Tracking®

[FAQs >](#)

[Track Another Package +](#)

Tracking Number: 70151730000097747224

[Remove X](#)

Your item was delivered to an individual at the address at 1:42 pm on December 23, 2020 in DALLAS, TX 75230.

 **Delivered, Left with Individual**

December 23, 2020 at 1:42 pm
DALLAS, TX 75230

Feedback

Get Updates 

Text & Email Updates 

Tracking History 

Product Information 

See Less 

Can't find what you're looking for?

Go to our [FAQs](#) section to find answers to your tracking questions.




9590 9402 1258 5246 3571 61

First-Class Mail
Postage & Fees Paid
USPS
Permit No. G-10

United States
Postal Service

• Sender Please print your return address and ZIP+4® in this box.



MONTGOMERY & ANDREWS
LAW FIRM

100 Sun Avenue, NE, Suite 410
Albuquerque, New Mexico 87109

Titus/Thai Curry
15412-2009/STS
Notice Letter

PLACE STICKER AT TOP OF ENVELOPE TO THE RIGHT OF THE RETURN ADDRESS. FOLD AT DOTTED LINE.
CERTIFIED MAIL



7015 1730 0000 9774 7248
7015 1730 0000 9774 7248

U.S. Postal Service™
CERTIFIED MAIL® RECEIPT
Domestic Mail Only


For delivery information, visit our website at www.usps.com

Certified Mail Fee	\$
Extra Services & Fees (check box, add fee as appropriate)	
<input type="checkbox"/> Return Receipt (hardcopy)	\$
<input type="checkbox"/> Return Receipt (electronic)	\$
<input type="checkbox"/> Certified Mail Restricted Delivery	\$
<input type="checkbox"/> Adult Signature Required	\$
<input type="checkbox"/> Adult Signature Restricted Delivery	\$
Postage	\$
Total	\$

Postmark Here
SANTA FE, NM
DEC 18 2020
USPO 87504

To: **Bertrand O. Baetz, Jr.**
633 Alta
San Antonio, TX 78209

PS Form 3800, April 2015 PSN 7530-02-000-9047 See Reverse for Instructions

SENDER: COMPLETE THIS SECTION		COMPLETE THIS SECTION ON DELIVERY	
<ul style="list-style-type: none"> Complete items 1, 2, and 3. Print your name and address on the reverse so that we can return the card to you. Attach this card to the back of the mailpiece, or on the front if space permits. 		<p>A. Signature <input type="checkbox"/> Agent X <input type="checkbox"/> Addressee</p>	
<p>1. Article Addressed to:</p> <p>Bertrand O. Baetz, Jr. 633 Alta San Antonio, TX 78209</p>  <p>9590 9402 1258 5246 3571 61</p>		<p>B. Received by (Printed Name) _____ C. Date of Delivery _____</p>	
<p>2. Article Number (Transfer from service label)</p> <p>7015 1730 0000 9774 7248</p>		<p>D. Is delivery address different from item 1? <input type="checkbox"/> Yes If YES, enter delivery address below: <input type="checkbox"/> No</p>	
<p>3. Service Type</p> <p><input type="checkbox"/> Adult Signature</p> <p><input type="checkbox"/> Adult Signature Restricted Delivery</p> <p><input checked="" type="checkbox"/> Certified Mail®</p> <p><input type="checkbox"/> Certified Mail Restricted Delivery</p> <p><input type="checkbox"/> Collect on Delivery</p> <p><input type="checkbox"/> Collect on Delivery Restricted Delivery</p>		<p><input type="checkbox"/> Priority Mail Express®</p> <p><input type="checkbox"/> Registered Mail™</p> <p><input type="checkbox"/> Registered Mail Restricted Delivery</p> <p><input checked="" type="checkbox"/> Return Receipt for Merchandise</p> <p><input type="checkbox"/> Signature Confirmation™</p> <p><input type="checkbox"/> Signature Confirmation Restricted Delivery</p>	
PS Form 3811, July 2015 PSN 7530-02-000-9053		Domestic Return Receipt	

USPS Tracking®

[FAQs >](#)

[Track Another Package +](#)

Tracking Number: 70151730000097747248

[Remove X](#)

Your item was delivered to an individual at the address at 12:02 pm on December 23, 2020 in SAN ANTONIO, TX 78209.

 **Delivered, Left with Individual**

December 23, 2020 at 12:02 pm
SAN ANTONIO, TX 78209

Feedback

[Get Updates v](#)

[Text & Email Updates](#)



[Tracking History](#)



[Product Information](#)



[See Less ^](#)

Can't find what you're looking for?

Go to our [FAQs](#) section to find answers to your tracking questions.



First-Class Mail
Postage & Fees Paid
USPS
Permit No. G-10

9590 9402 1258 5246 3571 78

United States
Postal Service

• Sender: Please print your name, address, and ZIP+4® in this box.



MONTGOMERY
& ANDREWS
LAW FIRM

100 Sun Avenue, NE, Suite 410
Albuquerque, New Mexico 87109

Titus/Thai Curry
15412-2009/STS
Notice Letter

PLACE STICKER AT TOP OF ENVELOPE TO THE RIGHT
OF THE RETURN ADDRESS, FOLDED AND DOTTED LINE
CERTIFIED MAIL



7015 1730 0000 9774 7255
7015 1730 0000 9774 7255

**U.S. Postal Service™
CERTIFIED MAIL® RECEIPT**
Domestic Mail Only

For delivery information, visit our website at www.usps.com®.

Certified Mail Fee	\$	
Extra Services & Fees (check box, add fee as appropriate)		
<input type="checkbox"/> Return Receipt (hardcopy)	\$	
<input type="checkbox"/> Return Receipt (electronic)	\$	
<input type="checkbox"/> Certified Mail Restricted Delivery	\$	
<input type="checkbox"/> Adult Signature Required	\$	
<input type="checkbox"/> Adult Signature Restricted Delivery	\$	
Postage	\$	
Total F	\$	

SANTA FE NM
Postmark
DEC 18 2020
LISPO 87504

Sent To: Barbara Shelby Baetz Shipper
1626 Milford
Street: Houston, TX 77006
City, S:

PS Form 3800, April 2015 PSN 7530-02-000-9047 See Reverse for instructions

SENDER: COMPLETE THIS SECTION	COMPLETE THIS SECTION ON DELIVERY
<ul style="list-style-type: none"> Complete items 1, 2, and 3. Print your name and address on the reverse so that we can return the card to you. Attach this card to the back of the mailpiece, or on the front if space permits. 	<p>A. Signature X <input type="checkbox"/> Agent <input type="checkbox"/> Addressee</p> <p>B. Received by (Printed Name) C. Date of Delivery</p> <p>D. Is delivery address different from item 1? <input type="checkbox"/> Yes If YES, enter delivery address below: <input type="checkbox"/> No</p>
<p>1. Article Addressed to:</p> <p>Barbara Shelby Baetz Shipper 1626 Milford Houston, TX 77006</p>	<p>3. Service Type</p> <p><input type="checkbox"/> Adult Signature <input type="checkbox"/> Priority Mail Express® <input type="checkbox"/> Adult Signature Restricted Delivery <input type="checkbox"/> Registered Mail™ <input checked="" type="checkbox"/> Certified Mail® <input type="checkbox"/> Registered Mail Restricted Delivery <input type="checkbox"/> Certified Mail Restricted Delivery <input checked="" type="checkbox"/> Return Receipt for Merchandise <input type="checkbox"/> Collect on Delivery <input type="checkbox"/> Signature Confirmation™ <input type="checkbox"/> Collect on Delivery Restricted Delivery <input type="checkbox"/> Signature Confirmation Restricted Delivery <input type="checkbox"/> Insured Mail</p>
<p>2. Article Number (Transfer from service label)</p> <p>9590 9402 1258 5246 3571 78</p> <p>7015 1730 0000 9774 7255</p>	
PS Form 3811, July 2015 PSN 7530-02-000-9053	Domestic Return Receipt

USPS Tracking®

[FAQs >](#)

[Track Another Package +](#)

Tracking Number: 70151730000097747255

[Remove X](#)

Your item was delivered to an individual at the address at 11:23 am on December 24, 2020 in HOUSTON, TX 77006.

 **Delivered, Left with Individual**

December 24, 2020 at 11:23 am
HOUSTON, TX 77006

Feedback

Get Updates v

Text & Email Updates



Tracking History



Product Information



See Less ^

Can't find what you're looking for?

Go to our [FAQs](#) section to find answers to your tracking questions.



9590 9402 1258 5246 3571 85



First-Class Mail
Postage & Fees Paid
USPS
Permit No. G-10

United States
Postal Service

• Sender: Please print your name, address, and ZIP+4® in this box®



MONTGOMERY
& ANDREWS
LAW FIRM

100 Sun Avenue, NE, Suite 410
Albuquerque, New Mexico 87109

Titus/Thai Curry
15412-2009/STS
Notice Letter

PLACE STICKER AT TOP OF ENVELOPE TO THE RIGHT
OF THE RETURN ADDRESS; FOLD AT DOTTED LINE
CERTIFIED MAIL®



7015 1730 0000 9774 7262
7015 1730 0000 9774 7262

U.S. Postal Service™
CERTIFIED MAIL® RECEIPT
Domestic Mail Only

For delivery information, visit our website at www.usps.com®.

Certified Mail Fee	\$
Extra Services & Fees (check box, add fee as appropriate)	
<input type="checkbox"/> Return Receipt (hardcopy)	\$
<input type="checkbox"/> Return Receipt (electronic)	\$
<input type="checkbox"/> Certified Mail Restricted Delivery	\$
<input type="checkbox"/> Adult Signature Required	\$
<input type="checkbox"/> Adult Signature Restricted Delivery	\$
Postage	\$
Total Post	\$

SANTA FE NM
DEC 18 2020
USPO 87504

Sent To R.K. Moore
Street and 1006 5th
City, State, Canyon, TX 79015

PS Form 3811

SENDER: COMPLETE THIS SECTION

- Complete items 1, 2, and 3.
- Print your name and address on the reverse so that we can return the card to you.
- Attach this card to the back of the mailpiece, or on the front if space permits.

1. Article Addressed to:

R.K. Moore
1006 5th
Canyon, TX 79015



9590 9402 1258 5246 3571 85

2. Article Number (Transfer from service label)

7015 1730 0000 9774 7262

COMPLETE THIS SECTION ON DELIVERY

A. Signature

X

- Agent
- Addressee

B. Received by (Printed Name)

C. Date of Delivery

D. Is delivery address different from item 1? Yes
If YES, enter delivery address below: No

3. Service Type

- Adult Signature
- Adult Signature Restricted Delivery
- Certified Mail®
- Certified Mail Restricted Delivery
- Collect on Delivery
- Collect on Delivery Restricted Delivery
- Priority Mail Express®
- Registered Mail™
- Registered Mail Restricted Delivery
- Return Receipt for Merchandise
- Signature Confirmation™
- Signature Confirmation Restricted Delivery
- Restricted Delivery

USPS Tracking®

[FAQs >](#)

[Track Another Package +](#)

Tracking Number: 70151730000097747262

[Remove X](#)

Your item was delivered to an individual at the address at 3:13 pm on December 21, 2020 in CANYON, TX 79015.

 **Delivered, Left with Individual**

December 21, 2020 at 3:13 pm
CANYON, TX 79015

Feedback

Get Updates 

Text & Email Updates 

Tracking History 

Product Information 

See Less 

Can't find what you're looking for?

Go to our [FAQs](#) section to find answers to your tracking questions.



9590 9402 1258 5246 3572 08

First-Class Mail
Postage & Fees Paid
USPS
Permit No. G-10

United States
Postal Service

• S address and ZIP+4® in this box®



MONTGOMERY
& ANDREWS
LAW FIRM

100 Sun Avenue, NE, Suite 410
Albuquerque, New Mexico 87109

Titus/Thai Curry
15412-2009/STS
Notice Letter

PLACE STICKER AT TOP OF ENVELOPE TO THE RIGHT
OF THE RETURN ADDRESS, FOLD AT DOTTED LINE
CERTIFIED MAIL®



7015 1730 0000 9774 7286
7015 1730 0000 9774 7286

U.S. Postal Service™
CERTIFIED MAIL® RECEIPT
Domestic Mail Only

For delivery information, visit our website at www.usps.com®.

Certified Mail Fee \$ _____

Extra Services & Fees (check box, add fee as appropriate)

<input type="checkbox"/> Return Receipt (hardcopy)	\$ _____
<input type="checkbox"/> Return Receipt (electronic)	\$ _____
<input type="checkbox"/> Certified Mail Restricted Delivery	\$ _____
<input type="checkbox"/> Adult Signature Required	\$ _____
<input type="checkbox"/> Adult Signature Restricted Delivery	\$ _____

Postage \$ _____

Postmark Here

SANTA FE, NM
DEC 18 2020
USPO 87504

Richard H. Schulz
2422 Spojnia
McHenry, IL 60050

PS Form 3800, April 2015 PSN 7530-02-000-9047 See Reverse for Instructions

SENDER: COMPLETE THIS SECTION

- Complete items 1, 2, and 3.
- Print your name and address on the reverse so that we can return the card to you.
- Attach this card to the back of the mailpiece, or on the front if space permits.

1. Article Addressed to:

Richard H. Schulz
2422 Spojnia
McHenry, IL 60050

9590 9402 1258 5246 3572 08

2. Article Number (Transfer from service label)

7015 1730 0000 9774 7286

PS Form 3811, July 2015 PSN 7530-02-000-9053

COMPLETE THIS SECTION ON DELIVERY

A. Signature Agent
X Addressee

B. Received by (Printed Name) C. Date of Delivery

D. Is delivery address different from item 1? Yes
If YES, enter delivery address below: No

3. Service Type

<input type="checkbox"/> Adult Signature	<input type="checkbox"/> Priority Mail Express®
<input type="checkbox"/> Adult Signature Restricted Delivery	<input type="checkbox"/> Registered Mail™
<input checked="" type="checkbox"/> Certified Mail®	<input type="checkbox"/> Registered Mail Restricted Delivery
<input type="checkbox"/> Certified Mail Restricted Delivery	<input checked="" type="checkbox"/> Return Receipt for Merchandise
<input type="checkbox"/> Collect on Delivery	<input type="checkbox"/> Signature Confirmation™
<input type="checkbox"/> Collect on Delivery Restricted Delivery	<input type="checkbox"/> Signature Confirmation Restricted Delivery

Domestic Return Receipt

USPS Tracking®

[FAQs >](#)

[Track Another Package +](#)

Tracking Number: 70151730000097747286

[Remove X](#)

Your item has been delivered to an agent for final delivery in MCHENRY, IL 60050 on December 21, 2020 at 12:55 pm.

Delivered to Agent for Final Delivery

December 21, 2020 at 12:55 pm
MCHENRY, IL 60050

Feedback

Get Updates 

Text & Email Updates



Tracking History



Product Information



See Less 

Can't find what you're looking for?

Go to our [FAQs](#) section to find answers to your tracking questions.



9590 9402 1258 5246 3572 15

First-Class Mail
Postage & Fees Paid
USPS
Permit No. G-10

United States
Postal Service



MONTGOMERY
& ANDREWS
LAW FIRM

100 Sun Avenue, NE, Suite 410
Albuquerque, New Mexico 87109

Titus/Thai Curry
15412-2009/STS
Notice Letter

PLACES TICKET AT TOP OF ENVELOPE TO THE RIGHT
OF THE RETURN ADDRESS. FOLD AT DOTTED LINE.
CERTIFIED MAIL®



7015 1730 0000 9774 7293
7015 1730 0000 9774 7293

U.S. Postal Service™
CERTIFIED MAIL® RECEIPT
Domestic Mail Only

For delivery information, visit our website at www.usps.com®.

Certified Mail Fee

Extra Services & Fees (check box, add fee as appropriate)
 Return Receipt (hardcopy) \$
 Return Receipt (electronic) \$
 Certified Mail Restricted Delivery \$
 Adult Signature Required \$
 Adult Signature Restricted Delivery \$

Postage

SANTA FE, NM
DEC 18 2020
USPC 87507
Postmark Here

John R. Lewis
290 Woodlawn
Vidor, TX 77662

PS Form 3800, April 2015 PSN 7530-02-000-9047 See Reverse for Instructions

SENDER: COMPLETE THIS SECTION

- Complete items 1, 2, and 3.
- Print your name and address on the reverse so that we can return the card to you.
- Attach this card to the back of the mailpiece, or on the front if space permits.

1. Article Addressed to:

John R. Lewis
290 Woodlawn
Vidor, TX 77662



9590 9402 1258 5246 3572 15

2. Article Number (Transfer from service label)

7015 1730 0000 9774 7293

PS Form 3811, July 2015 PSN 7530-02-000-9053

COMPLETE THIS SECTION ON DELIVERY

A. Signature

X

Agent
 Addressee

B. Received by (Printed Name)

C. Date of Delivery

D. Is delivery address different from item 1? Yes
If YES, enter delivery address below: No

3. Service Type

- Adult Signature
- Adult Signature Restricted Delivery
- Certified Mail®
- Certified Mail Restricted Delivery
- Collect on Delivery
- Collect on Delivery Restricted Delivery
- Insured Mail
- Priority Mail Express®
- Registered Mail™
- Registered Mail Restricted Delivery
- Return Receipt for Merchandise
- Signature Confirmation™
- Signature Confirmation Restricted Delivery

Domestic Return Receipt

USPS Tracking®

[FAQs >](#)

[Track Another Package +](#)

Tracking Number: 70151730000097747293

[Remove X](#)

Your item was delivered at 10:05 am on December 28, 2020 in VIDOR, TX 77662.

 **Delivered**

December 28, 2020 at 10:05 am
VIDOR, TX 77662

Feedback

Get Updates v

Text & Email Updates



Tracking History



Product Information



See Less ^

Can't find what you're looking for?

Go to our [FAQs](#) section to find answers to your tracking questions.



9590 9402 1258 5246 3572 39

First-Class Mail
Postage & Fees Paid
USPS
Permit No. G-10

United States
Postal Service

• Sender: Please print your name, address, and ZIP+4® in this box.



MONTGOMERY
& ANDREWS
LAW FIRM

100 Sun Avenue, NE, Suite 410
Albuquerque, New Mexico 87109

Titus/Thai Curry
15412-2009/STS
Notice Letter

PLACE STICKER AT TOP OF ENVELOPE TO THE RIGHT
OF THE RETURN ADDRESS, FOLD AT DOTTED LINE
CERTIFIED MAIL®



7015 1730 0000 9774 7316
7015 1730 0000 9774 7316

U.S. Postal Service™
CERTIFIED MAIL® RECEIPT
Domestic Mail Only

For delivery information, visit our website at www.usps.com®.

Certified Mail Fee

Extra Services & Fees (check box, add fee as appropriate)
 Return Receipt (hardcopy) \$
 Return Receipt (electronic) \$
 Certified Mail Restricted Delivery \$
 Adult Signature Required \$
 Adult Signature Restricted Delivery \$

Postage

Walter Duncan Oil, LP
100 Park Ave., Suite 1200
Oklahoma City, OK 73102

SANTA FE NM
DEC 16 2020
USPO 87504

SENDER: COMPLETE THIS SECTION

- Complete items 1, 2, and 3.
- Print your name and address on the reverse so that we can return the card to you.
- Attach this card to the back of the mailpiece, or on the front if space permits.

1. Article Addressed to:

Walter Duncan Oil, LP
100 Park Ave., Suite 1200
Oklahoma City, OK 73102

9590 9402 1258 5246 3572 39

2. Article Number (Transfer from service label)
7015 1730 0000 9774 7316

COMPLETE THIS SECTION ON DELIVERY

A. Signature Agent
X Addressee

B. Received by (Printed Name) C. Date of Delivery

D. Is delivery address different from item 1? Yes
If YES, enter delivery address below: No

3. Service Type
 Adult Signature
 Adult Signature Restricted Delivery
 Certified Mail®
 Certified Mail Restricted Delivery
 Collect on Delivery
 Collect on Delivery Restricted Delivery
 Priority Mail Express®
 Registered Mail™
 Registered Mail Restricted Delivery
 Return Receipt for Merchandise
 Signature Confirmation™
 Signature Confirmation Restricted Delivery

USPS Tracking®

[FAQs >](#)

[Track Another Package +](#)

Tracking Number: 70151730000097747316

[Remove X](#)

Your item was delivered to an individual at the address at 11:36 am on December 28, 2020 in OKLAHOMA CITY, OK 73102.

 **Delivered, Left with Individual**

December 28, 2020 at 11:36 am
OKLAHOMA CITY, OK 73102

Feedback

Get Updates 

Text & Email Updates 

Tracking History 

Product Information 

See Less 

Can't find what you're looking for?

Go to our [FAQs](#) section to find answers to your tracking questions.



9590 9402 1258 5246 3572 46

First-Class Mail
Postage & Fees Paid
USPS
Permit No. G-10

United States
Postal Service

• Sender: Please print your name, address, and ZIP+4® in this box•



MONTGOMERY
& ANDREWS
LAW FIRM

100 Sun Avenue, NE, Suite 410
Albuquerque, New Mexico 87109

Titus/Thai Curry
15412-2009/STS
Notice Letter

PLACE STICKER AT TOP OF ENVELOPE TO THE RIGHT OF THE RETURN ADDRESS. FOLD AT DOTTED LINE.
CERTIFIED MAIL®



7015 1730 0000 9774 7323
7015 1730 0000 9774 7323

U.S. Postal Service™
CERTIFIED MAIL® RECEIPT
Domestic Mail Only

For delivery information, visit our website at www.usps.com®.

Certified Mail Fee	
\$	
Extra Services & Fees (check box, add fee as appropriate)	
<input type="checkbox"/> Return Receipt (hardcopy)	\$
<input type="checkbox"/> Return Receipt (electronic)	\$
<input type="checkbox"/> Certified Mail Restricted Delivery	\$
<input type="checkbox"/> Adult Signature Required	\$
<input type="checkbox"/> Adult Signature Restricted Delivery	\$

SANTA FE NM
DEC 10 2021
Postmark Here
USPO 87504

Postage

\$

To

\$

St

City

City

City

City

City

City

City

City

City

City

City

City

City

City

City

City

City

City

City

City

City

City

City

City

City

City

City

City

City

City

City

City

City

City

City

City

City

City

City

City

MRC Permian Company
5400 LBJ Freeway, Suite 1500
Dallas, TX 75240

PS Form 3800, April 2015 PSN 7530-02-000-9047

See Reverse for Instructions

SENDER: COMPLETE THIS SECTION

- Complete items 1, 2, and 3.
- Print your name and address on the reverse so that we can return the card to you.
- Attach this card to the back of the mailpiece, or on the front if space permits.

1. Article Addressed to:

MRC Permian Company
5400 LBJ Freeway, Suite 1500
Dallas, TX 75240



9590 9402 1258 5246 3572 46

2. Article Number (Transfer from service label)

7015 1730 0000 9774 7323

PS Form 3811, July 2015 PSN 7530-02-000-9053

COMPLETE THIS SECTION ON DELIVERY

A. Signature

X

Agent

Addressee

B. Received by (Printed Name)

C. Date of Delivery

D. Is delivery address different from item 1? Yes
If YES, enter delivery address below: No

3. Service Type

- Adult Signature
- Adult Signature Restricted Delivery
- Certified Mail®
- Certified Mail Restricted Delivery
- Collect on Delivery
- Collect on Delivery Restricted Delivery
- Insured Mail

- Priority Mail Express®
- Registered Mail™
- Registered Mail Restricted Delivery
- Return Receipt for Merchandise
- Signature Confirmation™
- Signature Confirmation Restricted Delivery

Restricted Delivery

Domestic Return Receipt

USPS Tracking®

[FAQs >](#)

[Track Another Package +](#)

Tracking Number: 70151730000097747323

[Remove X](#)

Your item was delivered to the front desk, reception area, or mail room at 10:14 am on December 22, 2020 in DALLAS, TX 75240.

 **Delivered, Front Desk/Reception/Mail Room**

December 22, 2020 at 10:14 am
DALLAS, TX 75240

Feedback

[Get Updates v](#)

[Text & Email Updates](#) v

[Tracking History](#) v

[Product Information](#) v

[See Less ^](#)

Can't find what you're looking for?

Go to our [FAQs](#) section to find answers to your tracking questions.



9590 9402 1258 5246 3572 53



First-Class Mail
Postage & Fees Paid
USPS
Permit No. G-10

United States
Postal Service

• Sender: Please print your name, address, and ZIP+4® for the box.



MONTGOMERY
& ANDREWS
LAW FIRM

100 Sun Avenue, NE, Suite 410
Albuquerque, New Mexico 87109

Titus/Thai Curry
15412-2009/STS
Notice Letter

PLACE STICKER AT TOP OF ENVELOPE TO THE RIGHT
OF THE RETURN ADDRESS. FOLD AT DOTTED LINE
CERTIFIED MAIL®



7015 1730 0000 9774 7330
7015 1730 0000 9774 7330

U.S. Postal Service™
CERTIFIED MAIL® RECEIPT
Domestic Mail Only

For delivery information, visit our website at www.usps.com®.

Certified Mail Fee	\$
Extra Services & Fees (check box, add fee as appropriate)	
<input type="checkbox"/> Return Receipt (hardcopy)	\$
<input type="checkbox"/> Return Receipt (electronic)	\$
<input type="checkbox"/> Certified Mail Restricted Delivery	\$
<input type="checkbox"/> Adult Signature Required	\$
<input type="checkbox"/> Adult Signature Restricted Delivery	\$

Postage
\$
Total

\$ Oak Valley Mineral and Land, LP
Sent P.O. Box 50820
Street Midland, TX 79710
City, State, ZIP+4®

SANTA FE NM
DEC 1 2020
USPO 87504

SENDER: COMPLETE THIS SECTION

- Complete items 1, 2, and 3.
- Print your name and address on the reverse so that we can return the card to you.
- Attach this card to the back of the mailpiece, or on the front if space permits.

1. Article Addressed to:

Oak Valley Mineral and Land, LP
P.O. Box 50820
Midland, TX 79710



9590 9402 1258 5246 3572 53

2. Article Number (Transfer from service label)

7015 1730 0000 9774 7330

COMPLETE THIS SECTION ON DELIVERY

A. Signature

X

Agent

Addressee

B. Received by (Printed Name)

C. Date of Delivery

D. Is delivery address different from item 1? Yes
If YES, enter delivery address below: No

3. Service Type

- Adult Signature
- Adult Signature Restricted Delivery
- Certified Mail®
- Certified Mail Restricted Delivery
- Collect on Delivery
- Collect on Delivery Restricted Delivery
- Insured Mail
- Priority Mail Express®
- Registered Mail™
- Registered Mail Restricted Delivery
- Return Receipt for Merchandise
- Signature Confirmation™
- Signature Confirmation Restricted Delivery

|| Restricted Delivery

USPS Tracking®

[FAQs >](#)

[Track Another Package +](#)

Tracking Number: 70151730000097747330

[Remove X](#)

Your item was picked up at the post office at 11:02 am on December 28, 2020 in MIDLAND, TX 79705.

Delivered, Individual Picked Up at Post Office

December 28, 2020 at 11:02 am
MIDLAND, TX 79705

Feedback

Get Updates 

Text & Email Updates



Tracking History



Product Information



See Less 

Can't find what you're looking for?

Go to our [FAQs](#) section to find answers to your tracking questions.



9590 9402 1258 5246 3571 16

First-Class Mail
Postage & Fees Paid
USPS
Permit No. G-10

United States
Postal Service

Please print your name, address, and ZIP+4® in this box.



MONTGOMERY
& ANDREWS
LAW FIRM

100 Sun Avenue, NE, Suite 410
Albuquerque, New Mexico 87109

Titus/Thai Curry
15412-2009/STS
Notice Letter

PLACE STICKER AT TOP OF ENVELOPE TO THE RIGHT
OF THE RETURN ADDRESS, FOLD AT DOTTED LINE
CERTIFIED MAIL



7015 1730 0000 9774 6838
7015 1730 0000 9774 6838

U.S. Postal Service™
CERTIFIED MAIL® RECEIPT
Domestic Mail Only

For delivery information, visit our website at www.usps.com®.

Certified Mail Fee	
\$	
Extra Services & Fees (check box, add fee as appropriate)	
<input type="checkbox"/> Return Receipt (hardcopy)	\$
<input type="checkbox"/> Return Receipt (electronic)	\$
<input type="checkbox"/> Certified Mail Restricted Delivery	\$
<input type="checkbox"/> Adult Signature Required	\$
<input type="checkbox"/> Adult Signature Restricted Delivery	\$

Postage
\$
Tot

\$ Chevron USA, Inc.
P.O. Box 1635
Houston, TX 77251

SANTA FE NM
Postmark
Here
DEC 12 2020
USPO 87504

PS Form 3811, July 2015 PSN 7530-02-000-9053 See reverse for instructions

SENDER: COMPLETE THIS SECTION

- Complete items 1, 2, and 3.
- Print your name and address on the reverse so that we can return the card to you.
- Attach this card to the back of the mailpiece, or on the front if space permits.

1. Article Addressed to:

Chevron USA, Inc.
P.O. Box 1635
Houston, TX 77251



9590 9402 1258 5246 3571 16

2. Article Number (Transfer from service label)

7015 1730 0000 9774 6838

PS Form 3811, July 2015 PSN 7530-02-000-9053

COMPLETE THIS SECTION ON DELIVERY

A. Signature

X

- Agent
- Addressee

B. Received by (Printed Name)

C. Date of Delivery

D. Is delivery address different from item 1? Yes
If YES, enter delivery address below: No

3. Service Type

- Adult Signature
- Adult Signature Restricted Delivery
- Certified Mail®
- Certified Mail Restricted Delivery
- Collect on Delivery
- Collect on Delivery Restricted Delivery
- Insured Mail
- Priority Mail Express®
- Registered Mail™
- Registered Mail Restricted Delivery
- Return Receipt for Merchandise
- Signature Confirmation™
- Signature Confirmation Restricted Delivery

Restricted Delivery

Domestic Return Receipt

USPS Tracking®

[FAQs >](#)

[Track Another Package +](#)

Tracking Number: 7015173000097746838

[Remove X](#)

Your item was picked up at a postal facility at 5:50 am on December 29, 2020 in HOUSTON, TX 77002.

 **Delivered, Individual Picked Up at Postal Facility**

December 29, 2020 at 5:50 am
HOUSTON, TX 77002

Feedback

[Get Updates v](#)

[Text & Email Updates](#)



[Tracking History](#)



[Product Information](#)




[See Less ^](#)

Can't find what you're looking for?

Go to our [FAQs](#) section to find answers to your tracking questions.



9590 9402 1258 5246 3571 23



First-Class Mail
Postage & Fees Paid
USPS
Permit No. G-10

United States
Postal Service

• Sender: Please print your name, address, and ZIP+4® in this box.



MONTGOMERY
& ANDREWS
LAW FIRM

100 Sun Avenue, NE, Suite 410
Albuquerque, New Mexico 87109

Titus/Thai Curry
15412-2009/STS
Notice Letter

PLACE STICKER AT TOP OF ENVELOPE TO THE RIGHT
OF THE RETURN ADDRESS FOLD AT DOTTED LINE
CERTIFIED MAIL®



7015 1730 0000 9774 6852
7015 1730 0000 9774 6852

U.S. Postal Service™
CERTIFIED MAIL® RECEIPT
Domestic Mail Only

For delivery information, visit our website at www.usps.com™.

Certified Mail Fee

\$

Extra Services & Fees (check box, add fee as appropriate)

- Return Receipt (hardcopy) \$
- Return Receipt (electronic) \$
- Certified Mail Restricted Delivery \$
- Adult Signature Required \$
- Adult Signature Restricted Delivery \$

Postage

\$

Total

\$

Forrest Spry
2411 Stutz Place
Midland, TX 79701

City

PS Form 3800, April 2015 PSN 7530-02-000-9047

See Reverse for Instructions

SANTA FE NM
DEC 18 2020
USPO 87504

SENDER: COMPLETE THIS SECTION

- Complete items 1, 2, and 3.
- Print your name and address on the reverse so that we can return the card to you.
- Attach this card to the back of the mailpiece, or on the front if space permits.

1. Article Addressed to:

Forrest Spry
2411 Stutz Place
Midland, TX 79701



9590 9402 1258 5246 3571 23

2. Article Number (Transfer from service label)

7015 1730 0000 9774 6852

COMPLETE THIS SECTION ON DELIVERY

A. Signature

X

Agent

Addressee

B. Received by (Printed Name)

C. Date of Delivery

D. Is delivery address different from item 1? Yes
If YES, enter delivery address below: No

3. Service Type

- Adult Signature
- Adult Signature Restricted Delivery
- Certified Mail®
- Certified Mail Restricted Delivery
- Collect on Delivery
- Collect on Delivery Restricted Delivery
- Insured Mail®
- Insured Mail Restricted Delivery
- Priority Mail Express®
- Registered Mail™
- Registered Mail Restricted Delivery
- Return Receipt for Merchandise
- Signature Confirmation™
- Signature Confirmation Restricted Delivery

USPS Tracking®

[FAQs >](#)

[Track Another Package +](#)

Tracking Number: 70151730000097746852

[Remove X](#)

Your item was delivered at 12:12 pm on January 6, 2021 in MIDLAND, TX 79705.

 **Delivered**

January 6, 2021 at 12:12 pm
MIDLAND, TX 79705

Feedback

Get Updates ▾

Text & Email Updates ▾

Tracking History ▾

Product Information ▾

See Less ▲

Can't find what you're looking for?

Go to our [FAQs](#) section to find answers to your tracking questions.



9590 9402 1258 5246 3571 30



First-Class Mail
Postage & Fees Paid
USPS
Permit No. G-10

United States
Postal Service

• Sender: Please print your name, address, and ZIP+4® in this box.



MONTGOMERY
& ANDREWS
LAW FIRM

100 Sun Avenue, NE, Suite 410
Albuquerque, New Mexico 87109

Titus/Thai Curry
15412-2009/STS
Notice Letter

PLACE STICKER AT TOP OF ENVELOPE TO THE RIGHT
OF THE RETURN ADDRESS. FOLD AT DOTTED LINE.
CERTIFIED MAIL®



7015 1730 0000 9774 6869
7015 1730 0000 9774 6869

U.S. Postal Service™
CERTIFIED MAIL® RECEIPT
Domestic Mail Only

For delivery information, visit our website at www.usps.com®.

Certified Mail Fee	\$
Extra Services & Fees (check box, add fee as appropriate)	
<input type="checkbox"/> Return Receipt (hardcopy)	\$
<input type="checkbox"/> Return Receipt (electronic)	\$
<input type="checkbox"/> Certified Mail Restricted Delivery	\$
<input type="checkbox"/> Adult Signature Required	\$
<input type="checkbox"/> Adult Signature Restricted Delivery	\$
Postage	\$
Total	\$

Postmark Here
SANTA FE NM
DEC 29 2020
USPO 87504

Benny D. Duncan
5714 Southwestern Blvd.
Dallas, TX 75209

Instructions

SENDER: COMPLETE THIS SECTION	COMPLETE THIS SECTION ON DELIVERY														
<ul style="list-style-type: none"> Complete Items 1, 2, and 3. Print your name and address on the reverse so that we can return the card to you. Attach this card to the back of the mailpiece, or on the front if space permits. <p>1. Article Addressed to:</p> <p>Benny D. Duncan 5714 Southwestern Blvd. Dallas, TX 75209</p> <p>2. Article Number (Transfer from service label)</p> <p>7015 1730 0000 9774 6869</p>	<p>A. Signature</p> <p>X <input type="checkbox"/> Agent <input type="checkbox"/> Addressee</p> <p>B. Received by (Printed Name) C. Date of Delivery</p> <p>D. Is delivery address different from item 1? <input type="checkbox"/> Yes If YES, enter delivery address below: <input type="checkbox"/> No</p> <p>3. Service Type</p> <table border="0"> <tr> <td><input type="checkbox"/> Adult Signature</td> <td><input type="checkbox"/> Priority Mail Express®</td> </tr> <tr> <td><input type="checkbox"/> Adult Signature Restricted Delivery</td> <td><input type="checkbox"/> Registered Mail™</td> </tr> <tr> <td><input checked="" type="checkbox"/> Certified Mail®</td> <td><input type="checkbox"/> Registered Mail Restricted Delivery</td> </tr> <tr> <td><input type="checkbox"/> Certified Mail Restricted Delivery</td> <td><input checked="" type="checkbox"/> Return Receipt for Merchandise</td> </tr> <tr> <td><input type="checkbox"/> Collect on Delivery</td> <td><input type="checkbox"/> Signature Confirmation™</td> </tr> <tr> <td><input type="checkbox"/> Collect on Delivery Restricted Delivery</td> <td><input type="checkbox"/> Signature Confirmation Restricted Delivery</td> </tr> <tr> <td><input type="checkbox"/> all Mail Restricted Delivery</td> <td></td> </tr> </table>	<input type="checkbox"/> Adult Signature	<input type="checkbox"/> Priority Mail Express®	<input type="checkbox"/> Adult Signature Restricted Delivery	<input type="checkbox"/> Registered Mail™	<input checked="" type="checkbox"/> Certified Mail®	<input type="checkbox"/> Registered Mail Restricted Delivery	<input type="checkbox"/> Certified Mail Restricted Delivery	<input checked="" type="checkbox"/> Return Receipt for Merchandise	<input type="checkbox"/> Collect on Delivery	<input type="checkbox"/> Signature Confirmation™	<input type="checkbox"/> Collect on Delivery Restricted Delivery	<input type="checkbox"/> Signature Confirmation Restricted Delivery	<input type="checkbox"/> all Mail Restricted Delivery	
<input type="checkbox"/> Adult Signature	<input type="checkbox"/> Priority Mail Express®														
<input type="checkbox"/> Adult Signature Restricted Delivery	<input type="checkbox"/> Registered Mail™														
<input checked="" type="checkbox"/> Certified Mail®	<input type="checkbox"/> Registered Mail Restricted Delivery														
<input type="checkbox"/> Certified Mail Restricted Delivery	<input checked="" type="checkbox"/> Return Receipt for Merchandise														
<input type="checkbox"/> Collect on Delivery	<input type="checkbox"/> Signature Confirmation™														
<input type="checkbox"/> Collect on Delivery Restricted Delivery	<input type="checkbox"/> Signature Confirmation Restricted Delivery														
<input type="checkbox"/> all Mail Restricted Delivery															

USPS Tracking®

[FAQs >](#)

[Track Another Package +](#)

Tracking Number: 7015173000097746869

[Remove X](#)

Your item was delivered to an individual at the address at 1:56 pm on December 22, 2020 in DALLAS, TX 75209.

 **Delivered, Left with Individual**

December 22, 2020 at 1:56 pm
DALLAS, TX 75209

Feedback

Get Updates 

Text & Email Updates 

Tracking History 

Product Information 

[See Less ^](#)

Can't find what you're looking for?

Go to our [FAQs](#) section to find answers to your tracking questions.

SENDER: COMPLETE THIS SECTION		COMPLETE THIS SECTION ON DELIVERY	
<ul style="list-style-type: none"> Complete items 1, 2, and 3. Print your name and address on the reverse so that we can return the card to you. Attach this card to the back of the mailpiece, or on the front if space permits. 		A. Signature X <input type="checkbox"/> Agent <input type="checkbox"/> Addressee	
1. Article Addressed to: Brooks Oil & Gas Interest 9550 Skillman Dallas, TX 75243		B. Received by (Printed Name)	C. Date of Delivery
2. Article Number (Transfer from service label) 9590 9402 1258 5246 3569 80 7015 1730 0000 9774 6708		D. Is delivery address different from item 1? <input type="checkbox"/> Yes If YES, enter delivery address below: <input type="checkbox"/> No	
3. Service Type <input type="checkbox"/> Adult Signature <input type="checkbox"/> Adult Signature Restricted Delivery <input checked="" type="checkbox"/> Certified Mail® <input type="checkbox"/> Certified Mail Restricted Delivery <input type="checkbox"/> Collect on Delivery <input type="checkbox"/> Collect on Delivery Restricted Delivery		<input type="checkbox"/> Priority Mail Express® <input type="checkbox"/> Registered Mail™ <input type="checkbox"/> Registered Mail Restricted Delivery <input checked="" type="checkbox"/> Return Receipt for Merchandise <input type="checkbox"/> Signature Confirmation™ <input type="checkbox"/> Signature Confirmation Restricted Delivery	
PS Form 3811, July 2015 PSN 7530-02-000-9053		Domestic Return Receipt	

Brooks Oil & Gas Interest
9550 Skillman
Dallas, TX 75243

MONTGOMERY & ANDREWS
LAW FIRM
100 Sun Avenue, NE, Suite 410
Albuquerque, New Mexico 87109

CERTIFIED MAIL
7015 1730 0000 9774 6708

USPS TRACKING#
9590 9402 1258 5246 3569 80

United States Postal Service

First-Class Mail Postage & Fees Paid USPS Permit No. G-10

Sender: Please print your name, address, and ZIP+4® in this box®

MONTGOMERY & ANDREWS
LAW FIRM
100 Sun Avenue, NE, Suite 410
Albuquerque, New Mexico 87109

Titus/Thai Curry
15412-2009/STS
Notice Letter

02 1P
0000929124
MAIL FROM 7

UNITED STATES POSTAGE

RETURN TO SENDER
INSUFFICIENT ADDRESS
UNABLE TO FORWARD
NIXIE 731 C2 1 0101/15/21
BC: 871004R771A 73000015103-01004



First-Class Mail
Postage & Fees Paid
USPS
Permit No. G-10

9590 9402 1258 5246 3569 80

United States
Postal Service

• Sender: Please print your name, address, and ZIP+4® in this box•



MONTGOMERY
& ANDREWS
LAW FIRM

100 Sun Avenue, NE, Suite 410
Albuquerque, New Mexico 87109

Titus/Thai Curry
15412-2009/STS
Notice Letter

PLACE STICKER AT TOP OF ENVELOPE TO THE RIGHT
OF THE RETURN ADDRESS, FOLD AT DOTTED LINE.
CERTIFIED MAIL



7015 1730 0000 9774 6708
7015 1730 0000 9774 6708

U.S. Postal Service™
CERTIFIED MAIL® RECEIPT
Domestic Mail Only

For delivery information, visit our website at www.usps.com®.

Certified Mail Fee \$
Extra Services & Fees (check box, add fee as appropriate)
 Return Receipt (hardcopy) \$
 Return Receipt (electronic) \$
 Certified Mail Restricted Delivery \$
 Adult Signature Required \$
 Adult Signature Restricted Delivery \$

Postage \$
Tot \$
\$ Sel Brooks Oil & Gas Interest
\$ Sin 9550 Skillman
\$ Citj Dallas, TX 75243

SANTA FE NM
DEC 18 2020
USPO 27504

PS Form 3807, April 2017 PSN 7530-02-000-9057

SENDER: COMPLETE THIS SECTION

- Complete items 1, 2, and 3.
- Print your name and address on the reverse so that we can return the card to you.
- Attach this card to the back of the mailpiece, or on the front if space permits.

1. Article Addressed to:

Brooks Oil & Gas Interest
9550 Skillman
Dallas, TX 75243



9590 9402 1258 5246 3569 80

2. Article Number (Transfer from service label)
7015 1730 0000 9774 6708

COMPLETE THIS SECTION ON DELIVERY

A. Signature
X Agent
 Addressee

B. Received by (Printed Name) C. Date of Delivery

D. Is delivery address different from item 1? Yes
If YES, enter delivery address below: No

3. Service Type
 Adult Signature
 Adult Signature Restricted Delivery
 Certified Mail®
 Certified Mail Restricted Delivery
 Collect on Delivery
 Collect on Delivery Restricted Delivery
 Priority Mail Express®
 Registered Mail™
 Registered Mail Restricted Delivery
 Return Receipt for Merchandise
 Signature Confirmation™
 Signature Confirmation Restricted Delivery

SENDER: COMPLETE THIS SECTION

- Complete items 1, 2, and 3.
- Print your name and address on the reverse so that we can return the card to you.
- Attach this card to the back of the mailpiece, or on the front if space permits.

1. Article Addressed to:

Rodger L. Felt
P.O. Box 219056
Houston, TX 77218



9590 9402 1258 5246 3571 92

2. Article Number (Transfer from service label)

7015 1730 0000 9774 7279

PS Form 3811, July 2015 PSN 7530-02-000-9053

COMPLETE THIS SECTION ON DELIVERY

A. Signature

X

- Agent
- Addressee

B. Received by (Printed Name)

C. Date of Delivery

D. Is delivery address different from item 1? Yes
If YES, enter delivery address below: No

3. Service Type

- Adult Signature
- Adult Signature Restricted Delivery
- Certified Mail®
- Certified Mail Restricted Delivery
- Collect on Delivery
- Collect on Delivery Restricted Delivery
- Priority Mail Express®
- Registered Mail™
- Registered Mail Restricted Delivery
- Return Receipt for Merchandise
- Signature Confirmation™
- Signature Confirmation Restricted Delivery

Domestic Return Receipt

Rodger L. Felt
P.O. Box 219056
Houston, TX 77218

100 Sun Avenue, NE, Suite 410
Albuquerque, New Mexico 87109



-R-T-S- 772182192-1N
RETURN TO SENDER
UNCLAIMED
UNABLE TO FORWARD
RETURN TO SENDER
01/20/21

7015 1730 0000 9774 7279



QUALIFIED MAIL

USPS TRACKING#



9590 9402 1258 5246 3571 92

First-Class Mail
Postage & Fees Paid
USPS
Permit No. G-10

United States
Postal Service



MONTGOMERY
& ANDREWS
LAW FIRM

100 Sun Avenue, NE, Suite 410
Albuquerque, New Mexico 87109

Titus/Thai Curry
15412-2009/STS
Notice Letter





9590 9402 1258 5246 3571 92

First-Class Mail
Postage & Fees Paid
USPS
Permit No. G-10

United States
Postal Service



MONTGOMERY
& ANDREWS
LAW FIRM

100 Sun Avenue, NE, Suite 410
Albuquerque, New Mexico 87109

Titus/Thai Curry
15412-2009/STS
Notice Letter

PLACE STICKER AT TOP OF ENVELOPE TO THE RIGHT
OF THE RETURN ADDRESS. FOLD AT DOTTED LINE.
CERTIFIED MAIL®



7015 1730 0000 9774 7279
7015 1730 0000 9774 7279

U.S. Postal Service™
CERTIFIED MAIL® RECEIPT

Domestic Mail Only

For delivery information, visit our website at www.usps.com®.

Certified Mail Fee

\$

Extra Services & Fees (check box, add fee as appropriate)

- Return Receipt (hardcopy) \$
- Return Receipt (electronic) \$
- Certified Mail Restricted Delivery \$
- Adult Signature Required \$
- Adult Signature Restricted Delivery \$

Postage

\$

Rodger L. Felt
P.O. Box 219056
Houston, TX 77218

SANTA FE, NM
DEC 1 2 2021
Postmark Here
USPO 87504

PS Form 3800, April 2015 PSN 7530-02-000-9047

See Reverse for Instructions

SENDER: COMPLETE THIS SECTION

- Complete items 1, 2, and 3.
- Print your name and address on the reverse so that we can return the card to you.
- Attach this card to the back of the mailpiece, or on the front if space permits.

1. Article Addressed to:

Rodger L. Felt
P.O. Box 219056
Houston, TX 77218



9590 9402 1258 5246 3571 92

2. Article Number (Transfer from service label)

7015 1730 0000 9774 7279

COMPLETE THIS SECTION ON DELIVERY

A. Signature

X

- Agent
- Addressee

B. Received by (Printed Name)

C. Date of Delivery

D. Is delivery address different from item 1? Yes
If YES, enter delivery address below: No

3. Service Type


- Adult Signature
- Adult Signature Restricted Delivery
- Certified Mail®
- Certified Mail Restricted Delivery
- Collect on Delivery
- Collect on Delivery Restricted Delivery
- Insured Mail

- Priority Mail Express®
- Registered Mail™
- Registered Mail Restricted Delivery
- Return Receipt for Merchandise
- Signature Confirmation™
- Signature Confirmation Restricted Delivery

PS Form 3811, July 2015 PSN 7530-02-000-9053

Domestic Return Receipt

USPS TRACKING#



9590 9402 1258 5246 3570 48

First-Class Mail
Postage & Fees Paid
USPS
Permit No. G-10

United States
Postal Service

• Sender: Please print your name, address, and ZIP+4® in this box•



MONTGOMERY
& ANDREWS
LAW FIRM

100 Sun Avenue, NE, Suite 410
Albuquerque, New Mexico 87109

Titus/Thai Curry
15412-2009/STS
Notice Letter

James D. Moring
3 Bay Meadows Ln.
Midland, TX 79705

P.O. Box 2307
Santa Fe, New Mexico 87504-2307



7015 1730 0000 9774 6760



NIXIE 731 FE 1

RETURN TO SENDER
NOT DELIVERABLE AS ADDRESSED
UNABLE TO FORWARD

BC: 87504230707

2067N363190-00526

0012/28/20



02 1P
0000929124
MAILED FROM ZIP



SENDER: COMPLETE THIS SECTION

- Complete items 1, 2, and 3.
- Print your name and address on the reverse so that we can return the card to you.
- Attach this card to the back of the mailpiece, or on the front if space permits.

1. Article Addressed to:

James D. Moring
3 Bay Meadows Ln.
Midland, TX 79705

COMPLETE THIS SECTION ON DELIVERY

A. Signature Agent
X Addressee

B. Received by (Printed Name) C. Date of Delivery

D. Is delivery address different from Item 1? Yes
If YES, enter delivery address below: No

3. Service Type

Adult Signature Priority Mail Express®
 Adult Signature Restricted Delivery Registered Mail™
 Certified Mail® Registered Mail Restricted Delivery
 Certified Mail Restricted Delivery Return Receipt for Merchandise
 Collect on Delivery Signature Confirmation™
 Collect on Delivery Restricted Delivery Signature Confirmation Restricted Delivery
 Restricted Delivery



9590 9402 1258 5246 3570 48

2. Article Number (Transfer from service label)

7015 1730 0000 9774 6760
Released to Imaging: 10/1/2021 7:15:56 AM




9590 9402 1258 5246 3570 48

First-Class Mail
Postage & Fees Paid
USPS
Permit No. G-10

United States
Postal Service

• Sender: Please print your name, address, and ZIP+4® in this box•



MONTGOMERY
& ANDREWS
LAW FIRM

100 Sun Avenue, NE, Suite 410
Albuquerque, New Mexico 87109

Titus/Thai Curry
15412-2009/STS
Notice Letter

PLACE STICKER AT TOP OF ENVELOPE TO THE RIGHT
OF THE RETURN ADDRESS. FOLD AT DOTTED LINE
CERTIFIED MAIL



7015 1730 0000 9774 6760
7015 1730 0000 9774 6760

U.S. Postal Service™
CERTIFIED MAIL® RECEIPT
Domestic Mail Only

For delivery information, visit our website at www.usps.com™.

Certified Mail Fee	
\$	
Extra Services & Fees (check box, add fee as appropriate)	
<input type="checkbox"/> Return Receipt (hardcopy)	\$
<input type="checkbox"/> Return Receipt (electronic)	\$
<input type="checkbox"/> Certified Mail Restricted Delivery	\$
<input type="checkbox"/> Adult Signature Required	\$
<input type="checkbox"/> Adult Signature Restricted Delivery	\$

SANTA FE
DEC 18 2020
Postmark
Here
USPO 8-194

Postage	
\$	
Total	
\$	

James D. Moring
3 Bay Meadows Ln.
Midland, TX 79705

PS Form 3811, July 2015 PSN 7530-02-000-9053 See Reverse for Instructions

SENDER: COMPLETE THIS SECTION

- Complete items 1, 2, and 3.
- Print your name and address on the reverse so that we can return the card to you.
- Attach this card to the back of the mailpiece, or on the front if space permits.

1. Article Addressed to:

James D. Moring
3 Bay Meadows Ln.
Midland, TX 79705



9590 9402 1258 5246 3570 48

2. Article Number (Transfer from service label)

7015 1730 0000 9774 6760

COMPLETE THIS SECTION ON DELIVERY

A. Signature

X

- Agent
- Addressee

B. Received by (Printed Name)

C. Date of Delivery

D. Is delivery address different from item 1? Yes
If YES, enter delivery address below: No

3. Service Type

- Adult Signature
- Adult Signature Restricted Delivery
- Certified Mail®
- Certified Mail Restricted Delivery
- Collect on Delivery
- Collect on Delivery Restricted Delivery
- Registered Mail™
- Registered Mail Restricted Delivery
- Return Receipt for Merchandise
- Signature Confirmation™
- Signature Confirmation Restricted Delivery
- Priority Mail Express®

USPS TRACKING #



9590 9402 1258 5246 3572 22

United States Postal Service

First-Class Mail
Postage & Fees Paid
USPS
Permit No. G-10

• Sender: Please print your name, address, and ZIP+4® in this box.



MONTGOMERY & ANDREWS
LAW FIRM

100 Sun Avenue, NE, Suite 410
Albuquerque, New Mexico 87109

Titus/Thai Curry
15412-2009/STS
Notice Letter

David C. Stephenson
303 Brooks
Fritch, TX 79036

P.O. Box 2307
Santa Fe, New Mexico 87504-2307



MONTGOMERY & ANDREWS
LAW FIRM

7015 1730 0000 9774 7309



2021091591141L


NIXIE

731

CG 1

0101/06/21

BC: 87504230707



2256N006233-00246

RETURN TO SENDER
ATTEMPTED - NOT KNOWN
UNABLE TO FORWARD



SENDER: COMPLETE THIS SECTION

- Complete items 1, 2, and 3.
- Print your name and address on the reverse so that we can return the card to you.
- Attach this card to the back of the mailpiece, or on the front if space permits.

1. Article Addressed to:

David C. Stephenson
303 Brooks
Fritch, TX 79036




9590 9402 1258 5246 3572 22

2. Article Number (Transfer from service label)

COMPLETE THIS SECTION ON DELIVERY

- A. Signature Agent
X Addressee
- B. Received by (Printed Name) C. Date of Delivery
- D. Is delivery address different from item 1? Yes
If YES, enter delivery address below: No

3. Service Type
- Adult Signature
 - Adult Signature Restricted Delivery
 - Certified Mail®
 - Certified Mail Restricted Delivery
 - Collect on Delivery
 - Collect on Delivery Restricted Delivery
 - Insured Mail
 - All Restricted Delivery
 - Priority Mail Express®
 - Registered Mail™
 - Registered Mail Restricted Delivery
 - Return Receipt for Merchandise
 - Signature Confirmation™
 - Signature Confirmation Restricted Delivery



First-Class Mail
Postage & Fees Paid
USPS
Permit No. G-10

9590 9402 1258 5246 3572 22

United States
Postal Service

• Sender: Please print your name, address, and ZIP+4® in this box.



MONTGOMERY
& ANDREWS
LAW FIRM

100 Sun Avenue, NE, Suite 410
Albuquerque, New Mexico 87109

Titus/Thai Curry
15412-2009/STS
Notice Letter

PLACE STICKER AT TOP OF ENVELOPE TO THE RIGHT
OF THE RETURN ADDRESS. FOLD AT DOTTED LINE.
CERTIFIED MAIL®



7015 1730 0000 9774 7309
7015 1730 0000 9774 7309

U.S. Postal Service™
CERTIFIED MAIL® RECEIPT

Domestic Mail Only

For delivery information, visit our website at www.usps.com®.

Certified Mail Fee

\$

Extra Services & Fees (check box, add fee as appropriate)

- Return Receipt (hardcopy) \$
- Return Receipt (electronic) \$
- Certified Mail Restricted Delivery \$
- Adult Signature Required \$
- Adult Signature Restricted Delivery \$

SANTA FE NM
DEC 18 2020
USPO 8

Postmark
Here

Postage

\$

David C. Stephenson
303 Brooks
Fritch, TX 79036

PS Form 3800, April 2015 PSN 7530-02-000-9047

See Reverse for Instructions

SENDER: COMPLETE THIS SECTION

- Complete items 1, 2, and 3.
- Print your name and address on the reverse so that we can return the card to you.
- Attach this card to the back of the mailpiece, or on the front if space permits.

1. Article Addressed to:

David C. Stephenson
303 Brooks
Fritch, TX 79036



9590 9402 1258 5246 3572 22

2. Article Number (Transfer from service label)

7015 1730 0000 9774 7309

PS Form 3811, July 2015 PSN 7530-02-000-9053

COMPLETE THIS SECTION ON DELIVERY

A. Signature

X

- Agent
- Addressee

B. Received by (Printed Name)

C. Date of Delivery

D. Is delivery address different from item 1? Yes
If YES, enter delivery address below: No

3. Service Type

- Adult Signature
- Adult Signature Restricted Delivery
- Certified Mail®
- Certified Mail Restricted Delivery
- Collect on Delivery
- Collect on Delivery Restricted Delivery
- Insured Mail
- Insured Mail Restricted Delivery
- Priority Mail Express®
- Registered Mail™
- Registered Mail Restricted Delivery
- Return Receipt for Merchandise
- Signature Confirmation™
- Signature Confirmation Restricted Delivery

Domestic Return Receipt

USPS TRACKING #



9590 9402 1258 5246 3570 55

United States Postal Service

First-Class Mail
Postage & Fees Paid
USPS
Permit No. G-10

• Sender: Please print your name, address, and ZIP+4® in this box.



MONTGOMERY & ANDREWS
LAW FIRM

100 Sun Avenue, NE, Suite 410
Albuquerque, New Mexico 87109

Titus/Thai Curry
15412-2009/STS
Notice Letter

~~Herbert C. Williamson, III
2954 Goat Creek Rd.
Kerrville, TX 78028~~

~~P.O. Box 2307
Santa Fe, New Mexico 87504-2307~~



MONTGOMERY & ANDREWS
LAW FIRM

7015 1730 0000 9774 6784

NIXIE 731 C2-1

RETURN TO SENDER
NO SUCH NUMBER
UNABLE TO FORWARD

MANUAL PROC REQ 2067N011162-00534



SENDER: COMPLETE THIS SECTION

- Complete items 1, 2, and 3.
- Print your name and address on the reverse so that we can return the card to you.
- Attach this card to the back of the mailpiece, or on the front if space permits.

1. Article Addressed to:

Herbert C. Williamson, III
2954 Goat Creek Rd.
Kerrville, TX 78028



9590 9402 1258 5246 3570 55

2. Article Number (Transfer from service label)

7015 1730 0000 9774 6784

COMPLETE THIS SECTION ON DELIVERY

A. Signature Agent Addressee

X

B. Received by (Printed Name) C. Date of Delivery

D. Is delivery address different from Item 1? Yes No
If YES, enter delivery address below:

3. Service Type

Adult Signature Priority Mail Express®

Adult Signature Restricted Delivery Registered Mail™

Certified Mail® Registered Mail Restricted Delivery

Certified Mail Restricted Delivery Return Receipt for Merchandise

Collect on Delivery Signature Confirmation™

Collect on Delivery Restricted Delivery Signature Confirmation Restricted Delivery

Insured Mail Restricted Delivery



9590 9402 1258 5246 3570 55

First-Class Mail
Postage & Fees Paid
USPS
Permit No. G-10

United States
Postal Service

• Sender: Please print your name, address, and ZIP+4® in this box®



MONTGOMERY
& ANDREWS
LAW FIRM

100 Sun Avenue, NE, Suite 410
Albuquerque, New Mexico 87109

Titus/Thai Curry
15412-2009/STS
Notice Letter



7015 1730 0000 9774 6784
7015 1730 0000 9774 6784

U.S. Postal Service™
CERTIFIED MAIL® RECEIPT
Domestic Mail Only

For delivery information, visit our website at www.usps.com®.

Certified Mail Fee

\$

Extra Services & Fees (check box, add fee as appropriate)

- Return Receipt (hardcopy) \$
- Return Receipt (electronic) \$
- Certified Mail Restricted Delivery \$
- Adult Signature Required \$
- Adult Signature Restricted Delivery \$

Postage

\$

SANTA FE NM

DEC 18 2020

USPO 87504

Herbert C. Williamson, III
2954 Goat Creek Rd.
Kerrville, TX 78028

See Reverse for Instructions

SENDER: COMPLETE THIS SECTION

- Complete items 1, 2, and 3.
- Print your name and address on the reverse so that we can return the card to you.
- Attach this card to the back of the mailpiece, or on the front if space permits.

1. Article Addressed to:

Herbert C. Williamson, III
2954 Goat Creek Rd.
Kerrville, TX 78028



9590 9402 1258 5246 3570 55

2. Article Number (Transfer from service label)

7015 1730 0000 9774 6784

COMPLETE THIS SECTION ON DELIVERY

A. Signature

X

- Agent
- Addressee

B. Received by (Printed Name)

C. Date of Delivery

D. Is delivery address different from item 1? Yes
If YES, enter delivery address below: No

3. Service Type

- Adult Signature
- Adult Signature Restricted Delivery
- Certified Mail®
- Certified Mail Restricted Delivery
- Collect on Delivery
- Collect on Delivery Restricted Delivery
- Insured Mail
- Priority Mail Express®
- Registered Mail™
- Registered Mail Restricted Delivery
- Return Receipt for Merchandise
- Signature Confirmation™
- Signature Confirmation Restricted Delivery

II Restricted Delivery



7015 1730 0000 9774 6715

Handwritten signature



NIXIE 731 DE 1 0002/09/21

RETURN TO SENDER
ATTEMPTED - NOT KNOWN
UNABLE TO FORWARD

BC: 87504230707 2256N040203-01014

MONTGOMERY & ANDREWS
LAW FIRM

P.O. Box 2307
Santa Fe, New Mexico 87504-2307

Hutto/Indian Wells 1984 Energy Income
Fund, Ltd.
4200 East Skelly Drive, #600
Tulsa, OK 74135

Handwritten signature

RETURN TO SENDER

NOT AT THIS AM



9590 9402 1258 5246 3569 97

First-Class Mail
Postage & Fees Paid
USPS
Permit No. G-10

United States
Postal Service

• Sender: Please print your name, address, and ZIP+4® in this box*



MONTGOMERY
& ANDREWS
LAW FIRM

100 Sun Avenue, NE, Suite 410
Albuquerque, New Mexico 87109

Titus/Thai Curry
15412-2009/STS
Notice Letter

PLACE STICKER AT TOP OF ENVELOPE TO THE RIGHT
OF THE RETURN ADDRESS, FOLD AT DOTTED LINE
CERTIFIED MAIL



7015 1730 0000 9774 6715
7015 1730 0000 9774 6715

U.S. Postal Service™
CERTIFIED MAIL® RECEIPT
Domestic Mail Only

For delivery information, visit our website at www.usps.com

Certified Mail Fee

\$

Extra Services & Fees (check box, add fee as appropriate)

- Return Receipt (hardcopy) \$
- Return Receipt (electronic) \$
- Certified Mail Restricted Delivery \$
- Adult Signature Required \$
- Adult Signature Restricted Delivery \$

Postage

\$

Total

\$

Serial

Street

City

PS

Hutto/Indian Wells 1984 Energy Income
Fund, Ltd.
4200 East Skelly Drive, #600
Tulsa, OK 74135

SANTA FE NM
DEC 11 8 2020
USPO 87504
Postmark
Here

Instructions

SENDER: COMPLETE THIS SECTION

- Complete items 1, 2, and 3.
- Print your name and address on the reverse so that we can return the card to you.
- Attach this card to the back of the mailpiece, or on the front if space permits.

1. Article Addressed to:

Hutto/Indian Wells 1984 Energy
Income Fund, Ltd.
4200 East Skelly Drive, #600
Tulsa, OK 74135



9590 9402 1258 5246 3569 97

2. Article Number (Transfer from service label)

7015 1730 0000 9774 6715

COMPLETE THIS SECTION ON DELIVERY

A. Signature

X

Agent

Addressee

B. Received by (Printed Name)


C. Date of Delivery

D. Is delivery address different from item 1? Yes
If YES, enter delivery address below: No

3. Service Type

- Adult Signature
- Adult Signature Restricted Delivery
- Certified Mail®
- Certified Mail Restricted Delivery
- Collect on Delivery
- Collect on Delivery Restricted Delivery
- Restricted Delivery (over \$500)

- Priority Mail Express®
- Registered Mail™
- Registered Mail Restricted Delivery
- Return Receipt for Merchandise
- Signature Confirmation™
- Signature Confirmation Restricted Delivery

SENDER: COMPLETE THIS SECTION		COMPLETE THIS SECTION ON DELIVERY	
<ul style="list-style-type: none"> Complete items 1, 2, and 3. Print your name and address on the reverse so that we can return the card to you. Attach this card to the back of the mailpiece, or on the front if space permits. 		<p>A. Signature X <input type="checkbox"/> Agent <input type="checkbox"/> Address</p>	
<p>1. Article Addressed to:</p> <p>Parker & Parsley Petroleum Company 776 Hidden Ridge Irving, TX 75038</p>  <p>9590 9402 1258 5246 3570 00</p>		<p>B. Received by (Printed Name)</p> <p>C. Date of Delivery</p>	
<p>2. Article Number (Transfer from service label)</p> <p>7015 1730 0000 9774 6722</p>		<p>D. Is delivery address different from item 1? <input type="checkbox"/> Yes <input type="checkbox"/> No If YES, enter delivery address below:</p>	
<p>3. Service Type</p> <ul style="list-style-type: none"> <input type="checkbox"/> Adult Signature <input type="checkbox"/> Adult Signature Restricted Delivery <input checked="" type="checkbox"/> Certified Mail® <input type="checkbox"/> Certified Mail Restricted Delivery <input type="checkbox"/> Collect on Delivery <input type="checkbox"/> Collect on Delivery Restricted Delivery 		<ul style="list-style-type: none"> <input type="checkbox"/> Priority Mail Express® <input type="checkbox"/> Registered Mail™ <input type="checkbox"/> Registered Mail Restricted Delivery <input checked="" type="checkbox"/> Return Receipt for Merchandise <input type="checkbox"/> Signature Confirmation™ <input type="checkbox"/> Signature Confirmation Restricted Delivery 	
<p>PS Form 3811, July 2015 PSN 7530-02-000-9053</p>		<p>Domestic Return Receipt</p>	

Parker & Parsley Petroleum Company
776 Hidden Ridge
Irving, TX 75038

P.O. Box 2307
Santa Fe, New Mexico 87504-2307




NOT RETURN TO SENDER
UNLESS TO ADDRESS

NIXIE 731 E2 1 0101/28/21

7015 1730



USPS TRACKING#



9590 9402 1258 5246 3570 00

First-Class Mail
Postage & Fees Paid
USPS
Permit No. G-10

United States Postal Service

• Sender: Please print your name, address, and ZIP+4® in this box•



MONTGOMERY & ANDREWS
LAW FIRM

100 Sun Avenue, NE, Suite 410
Albuquerque, New Mexico 87109

Titus/Thai Curry
15412-2009/STS
Notice Letter





First-Class Mail
Postage & Fees Paid
USPS
Permit No. G-10

9590 9402 1258 5246 3570 00

United States
Postal Service

• Sender: Please print your name, address, and ZIP+4® in this box•



MONTGOMERY
& ANDREWS
LAW FIRM

100 Sun Avenue, NE, Suite 410
Albuquerque, New Mexico 87109

Titus/Thai Curry
15412-2009/STS
Notice Letter

PLACE STICKER AT TOP OF ENVELOPE TO THE RIGHT
OF THE RETURN ADDRESS. FOLD AT DOTTED LINE.
CERTIFIED MAIL®



7015 1730 0000 9774 6722
7015 1730 0000 9774 6722

U.S. Postal Service™
CERTIFIED MAIL® RECEIPT
Domestic Mail Only

For delivery information, visit our website at www.usps.com®.

Certified Mail Fee	
\$	
Extra Services & Fees (check box, add fee as appropriate)	
<input type="checkbox"/> Return Receipt (hardcopy)	\$ _____
<input type="checkbox"/> Return Receipt (electronic)	\$ _____
<input type="checkbox"/> Certified Mail Restricted Delivery	\$ _____
<input type="checkbox"/> Adult Signature Required	\$ _____
<input type="checkbox"/> Adult Signature Restricted Delivery	\$ _____
Postage	
\$	
Tot	
\$	
Se:	
St:	
Cit:	

Parker & Parsley Petroleum Company
776 Hidden Ridge
Irving, TX 75038

SANTA FE NM
DEC 18 2020
Postmark Here
USPO 87501

PS Form 3800, April 2015 PSN 7530-02-000-9053 See reverse for instructions

SENDER: COMPLETE THIS SECTION

- Complete items 1, 2, and 3.
- Print your name and address on the reverse so that we can return the card to you.
- Attach this card to the back of the mailpiece, or on the front if space permits.

1. Article Addressed to:

Parker & Parsley Petroleum
Company
776 Hidden Ridge
Irving, TX 75038



9590 9402 1258 5246 3570 00

2. Article Number (Transfer from service label)

7015 1730 0000 9774 6722

COMPLETE THIS SECTION ON DELIVERY

A. Signature

X

- Agent
- Addressee

B. Received by (Printed Name)

C. Date of Delivery

D. Is delivery address different from item 1? Yes
If YES, enter delivery address below: No

3. Service Type

- Adult Signature
- Adult Signature Restricted Delivery
- Certified Mail®
- Certified Mail Restricted Delivery
- Collect on Delivery
- Collect on Delivery Restricted Delivery
- Priority Mail Express®
- Registered Mail™
- Registered Mail Restricted Delivery
- Return Receipt for Merchandise
- Signature Confirmation™
- Signature Confirmation Restricted Delivery



9590 9402 1258 5246 3569 59

First-Class Mail
Postage & Fees Paid
USPS
Permit No. G-10

United States
Postal Service

• Sender: Please print your name, address, and ZIP+4® in this box•



MONTGOMERY
& ANDREWS
LAW FIRM

100 Sun Avenue, NE, Suite 410
Albuquerque, New Mexico 87109

Titus/Thai Curry
15412-2009/STS
Notice Letter

PLACE STICKER AT TOP OF ENVELOPE TO THE RIGHT
OF THE RETURN ADDRESS. FOLD AT DOTTED LINE.
CERTIFIED MAIL®



7015 1730 0000 9774 6678
7015 1730 0000 9774 6678

U.S. Postal Service™
CERTIFIED MAIL® RECEIPT
Domestic Mail Only

For delivery information, visit our website at www.usps.com®.

Certified Mail Fee	
\$	
Extra Services & Fees (check box, add fee as appropriate)	
<input type="checkbox"/> Return Receipt (hardcopy)	\$
<input type="checkbox"/> Return Receipt (electronic)	\$
<input type="checkbox"/> Certified Mail Restricted Delivery	\$
<input type="checkbox"/> Adult Signature Required	\$
<input type="checkbox"/> Adult Signature Restricted Delivery	\$

SANTA FE NM
DEC 18 2020
Postmark
USPO 87504

Postage
Trainer Partners, Ltd.
P.O. Box 754
Midland, TX 79702

For Instructions

SENDER: COMPLETE THIS SECTION

- Complete items 1, 2, and 3.
- Print your name and address on the reverse so that we can return the card to you.
- Attach this card to the back of the mailpiece, or on the front if space permits.

1. Article Addressed to:

Trainer Partners, Ltd.
P.O. Box 754
Midland, TX 79702



9590 9402 1258 5246 3569 59

2. Article Number (Transfer from service label)

7015 1730 0000 9774 6678

COMPLETE THIS SECTION ON DELIVERY

A. Signature Agent Addressee

B. Received by (Printed Name) _____ C. Date of Delivery _____

D. Is delivery address different from item 1? Yes No
If YES, enter delivery address below: _____

3. Service Type

<input type="checkbox"/> Adult Signature	<input type="checkbox"/> Priority Mail Express®
<input type="checkbox"/> Adult Signature Restricted Delivery	<input type="checkbox"/> Registered Mail™
<input checked="" type="checkbox"/> Certified Mail®	<input type="checkbox"/> Registered Mail Restricted Delivery
<input type="checkbox"/> Certified Mail Restricted Delivery	<input checked="" type="checkbox"/> Return Receipt for Merchandise
<input type="checkbox"/> Collect on Delivery	<input type="checkbox"/> Signature Confirmation™
<input type="checkbox"/> Collect on Delivery Restricted Delivery	<input type="checkbox"/> Signature Confirmation Restricted Delivery

9/30/21, 9:57 AM

USPS.com® - USPS Tracking® Results

USPS Tracking®

[FAQs >](#)

Track Another Package +

Tracking Number: 70151730000097746678

[Remove X](#)

Your item could not be delivered or returned to sender. As of 7:37 am on April 7, 2021, it is being forwarded to a USPS mail recovery center where it will be processed.

Sent to Mail Recovery Center

Feedback

Get Updates ▾

Text & Email Updates



Tracking History



Product Information



See Less ▲

Can't find what you're looking for?

Go to our [FAQs](#) section to find answers to your tracking questions.



9590 9402 1258 5246 3569 66

First-Class Mail
Postage & Fees Paid
USPS
Permit No. G-10

United States
Postal Service

• Sender: Please print your name, address and ZIP+4® in this box.



MONTGOMERY
& ANDREWS
LAW FIRM

100 Sun Avenue, NE, Suite 410
Albuquerque, New Mexico 87109

Titus/Thai Curry
15412-2009/STS
Notice Letter

PLACE STICKER AT TOP OF ENVELOPE TO THE RIGHT
OF THE RETURN ADDRESS. FOLD AT DOTTED LINE.
CERTIFIED MAIL®



7015 1730 0000 9774 6685
7015 1730 0000 9774 6685

U.S. Postal Service™
CERTIFIED MAIL® RECEIPT
Domestic Mail Only

For delivery information, visit our website at www.usps.com®.

Certified Mail Fee

\$

Extra Services & Fees (check box, add fee as appropriate)

- Return Receipt (hardcopy) \$
- Return Receipt (electronic) \$
- Certified Mail Restricted Delivery \$
- Adult Signature Required \$
- Adult Signature Restricted Delivery \$

SANTA FE NM
DEC 18 2019
USPO 87504
Postmark Here

Postage

\$

1k

\$

Si

\$i

Ci

David Trainer
P.O. Box 754
Midland, TX 79702

PS Form 3800, APRIL 2015 PSN 7530-02-000-9047

See Reverse for Instructions

SENDER: COMPLETE THIS SECTION

- Complete items 1, 2, and 3.
- Print your name and address on the reverse so that we can return the card to you.
- Attach this card to the back of the mailpiece, or on the front if space permits.

1. Article Addressed to:

David Trainer
P.O. Box 754
Midland, TX 79702



9590 9402 1258 5246 3569 66

2. Article Number (Transfer from service label)

7015 1730 0000 9774 6685

COMPLETE THIS SECTION ON DELIVERY

A. Signature

X

- Agent
- Addressee

B. Received by (Printed Name)

C. Date of Delivery

D. Is delivery address different from item 1? Yes
If YES, enter delivery address below: No

3. Service Type

- Adult Signature
- Adult Signature Restricted Delivery
- Certified Mail®
- Certified Mail Restricted Delivery
- Collect on Delivery
- Collect on Delivery Restricted Delivery
- Priority Mail Express®
- Registered Mail™
- Registered Mail Restricted Delivery
- Return Receipt for Merchandise
- Signature Confirmation™
- Signature Confirmation Restricted Delivery

9/30/21, 9:59 AM

USPS.com® - USPS Tracking® Results

USPS Tracking®

[FAQs >](#)

Track Another Package +

Tracking Number: 7015173000097746685

[Remove X](#)

Your item could not be delivered or returned to sender. As of 12:22 pm on March 22, 2021, it is being forwarded to a USPS mail recovery center where it will be processed.

Sent to Mail Recovery Center

Feedback

Get Updates ▾

Text & Email Updates



Tracking History



Product Information



See Less ▲

Can't find what you're looking for?

Go to our [FAQs](#) section to find answers to your tracking questions.



First-Class Mail
Postage & Fees Paid
USPS
Permit No. G-10

9590 9402 1258 5246 3570 62

United States
Postal Service

• Sender: Please print your name, address, and ZIP+4® in this box*



MONTGOMERY
& ANDREWS
LAW FIRM

100 Sun Avenue, NE, Suite 410
Albuquerque, New Mexico 87109

Titus/Thai Curry
15412-2009/STS
Notice Letter



7015 1730 0000 9774 6777
7015 1730 0000 9774 6777

U.S. Postal Service™
CERTIFIED MAIL® RECEIPT
Domestic Mail Only

For delivery information, visit our website at www.usps.com®.

Certified Mail Fee

\$

Extra Services & Fees (check box, add fee as appropriate)

- Return Receipt (hardcopy) \$
- Return Receipt (electronic) \$
- Certified Mail Restricted Delivery \$
- Adult Signature Required \$
- Adult Signature Restricted Delivery \$

Postage

\$

Heirs of Robert C. Castor
P.O. Box 10506
Fort Worth, TX 76114

SANTA FE NIM
DEC 18 2020
Postmark
USPO 87504

SENDER: COMPLETE THIS SECTION

- Complete items 1, 2, and 3.
- Print your name and address on the reverse so that we can return the card to you.
- Attach this card to the back of the mailpiece, or on the front if space permits.

1. Article Addressed to:

Heirs of Robert C. Castor
P.O. Box 10506
Fort Worth, TX 76114



9590 9402 1258 5246 3570 62

2. Article Number (Transfer from service label)

7015 1730 0000 9774 6777

COMPLETE THIS SECTION ON DELIVERY

A. Signature

X

- Agent
- Addressee

B. Received by (Printed Name)

C. Date of Delivery

D. Is delivery address different from item 1? Yes
If YES, enter delivery address below: No

3. Service Type

- Adult Signature
- Adult Signature Restricted Delivery
- Certified Mail®
- Certified Mail Restricted Delivery
- Collect on Delivery
- Collect on Delivery Restricted Delivery
- Insured Mail
- Priority Mail Express®
- Registered Mail™
- Registered Mail Restricted Delivery
- Return Receipt for Merchandise
- Signature Confirmation™
- Signature Confirmation Restricted Delivery

9/30/21, 10:08 AM

USPS.com® - USPS Tracking® Results

USPS Tracking®

[FAQs >](#)

Track Another Package +

Tracking Number: 70151730000097746777

[Remove X](#)

Your package is moving within the USPS network and is on track to be delivered to its final destination. It is currently in transit to the next facility.

In Transit to Next Facility

December 29, 2020

Feedback

Get Updates ▾

Text & Email Updates



Tracking History



Product Information




See Less ▲

Can't find what you're looking for?

Go to our [FAQs](#) section to find answers to your tracking questions.



9590 9402 1258 5246 3571 54



First-Class Mail Postage & Fees Paid USPS Permit No. G-10

United States Postal Service

• Sender: Please print your name, address, and ZIP+4® in this box•



MONTGOMERY & ANDREWS LAW FIRM

100 Sun Avenue, NE, Suite 410 Albuquerque, New Mexico 87109

Titus/Thai Curry 15412-2009/STS Notice Letter

PLACE STICKER AT TOP OF ENVELOPE TO THE RIGHT OF THE RETURN ADDRESS. FOLD AT DOTTED LINE. CERTIFIED MAIL



7015 1730 0000 9774 7231 7015 1730 0000 9774 7231

U.S. Postal Service™ CERTIFIED MAIL® RECEIPT Domestic Mail Only

For delivery information, visit our website at www.usps.com®.

Certified Mail Fee \$ Extra Services & Fees (check box, add fee as appropriate) Return Receipt (hardcopy) \$ Return Receipt (electronic) \$ Certified Mail Restricted Delivery \$ Adult Signature Required \$ Adult Signature Restricted Delivery \$

SANTA FE NM DEC 18 2020 USPO 87504 Postmark Here

Postmark Here Courtney B. Newton No. 5 Penny Lane San Antonio, TX 78209

PS Form 3800, April 2015 PSN 7530-02-000-9047 See Reverse for Instructions

SENDER: COMPLETE THIS SECTION

- Complete items 1, 2, and 3. Print your name and address on the reverse so that we can return the card to you. Attach this card to the back of the mailpiece, or on the front if space permits.

1. Article Addressed to:

Courtney B. Newton No. 5 Penny Lane San Antonio, TX 78209



9590 9402 1258 5246 3571 54

2. Article Number (Transfer from service label)

7015 1730 0000 9774 7231

PS Form 3811, July 2015 PSN 7530-02-000-9053

COMPLETE THIS SECTION ON DELIVERY

A. Signature X Agent Addresssee

B. Received by (Printed Name) C. Date of Delivery

D. Is delivery address different from item 1? If YES, enter delivery address below: Yes No

- 3. Service Type Adult Signature Registered Mail Restricted Delivery Certified Mail (checked) Certified Mail Restricted Delivery Collect on Delivery Collect on Delivery Restricted Delivery Insured Mail Priority Mail Express Registered Mail Registered Mail Restricted Delivery Return Receipt for Merchandise (checked) Signature Confirmation Signature Confirmation Restricted Delivery

Domestic Return Receipt

USPS Tracking®

[FAQs >](#)

[Track Another Package +](#)

Tracking Number: 70151730000097747231

[Remove X](#)

Your package is moving within the USPS network and is on track to be delivered to its final destination. It is currently in transit to the next facility.

In Transit to Next Facility

December 26, 2020

Feedback

[Get Updates v](#)

[Text & Email Updates](#)



[Tracking History](#)



[Product Information](#)



[See Less ^](#)

Can't find what you're looking for?

Go to our [FAQs](#) section to find answers to your tracking questions.

Affidavit of Publication

STATE OF NEW MEXICO
COUNTY OF LEA

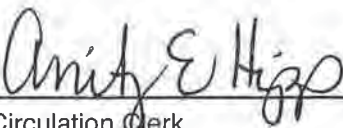
I, Daniel Russell, Publisher of the Hobbs News-Sun, a newspaper published at Hobbs, New Mexico, solemnly swear that the clipping attached hereto was published in the regular and entire issue of said newspaper, and not a supplement thereof for a period of 1 issue(s).

Beginning with the issue dated
December 24, 2020
and ending with the issue dated
December 24, 2020.



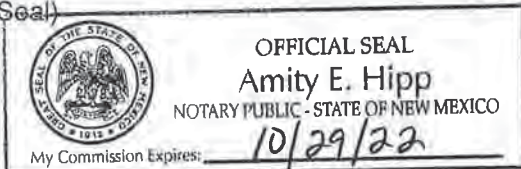
Publisher

Sworn and subscribed to before me this
24th day of December 2020.



Circulation Clerk

My commission expires
October 29, 2022

(Seal)


This newspaper is duly qualified to publish legal notices or advertisements within the meaning of Section 3, Chapter 167, Laws of 1937 and payment of fees for said

To the following entities, Individuals, their heirs, personal representatives, trustees, successors or assigns, and any other uncommitted interest owners:

Fasken Land & Minerals, Ltd.; Trainer Partners, Ltd.; David Trainer; Melba Y. Trobaugh Estate; Brooks Oil & Gas Interest; Hutto/Indian Wells 1984 Energy Income Fund, Ltd.; Parker & Parsley Petroleum Company; Scott D. Sheffield; Heirs of Jack D. Larremore; Lon C. Kile; Herbert C. Williamson, III; Heirs of Robert C. Castor; James D. Moring; Tim Dunn; Heirs of A. Frank Kubica; Hermann E. Eban; Andrew H. Jackson; Chevron USA, Inc.; Forrest Spry; Benny D. Duncan; Earl S. Lougee; Courtney B. Newton; Bertrand O. Baetz, Jr.; Barbara Shelby Baetz Shipper; R.K. Moore; Rodger L. Felt; Richard H. Schulz; John R. Lewis; David C. Stephenson; Walter Duncan Oil, LP; MRC Permian Company; Oak Valley Mineral and Land, LP; Foundation Minerals, LLC; Mavros Minerals, LLC; Featherstone Development Corp.; Prospector, LLC; B&G Royalties; State Land Office; Bureau of Land Management.

Titus Oil & Gas Production, LLC, has filed an application with the New Mexico Oil Conservation Division as follows:

Case No. 21619. Application of Titus Oil and Gas Production, LLC for Compulsory Pooling, Lea County, New Mexico. Applicant in the above-styled cause seeks an order from the Division pooling all uncommitted interests in the Bone Spring formation (Salt Lake; Bone Spring [53560]) underlying a standard 560-acre, more or less, horizontal spacing and proration unit ("HSU") comprised of the E/2 of Section 22 and the NE/4 and N/2 SE/4 of Section 27, all within Township 20 South, Range 32 East, NMPM, in Lea County, New Mexico. Applicant proposes to drill the following wells: **Thai Curry Fed Com 223H** well, to be horizontally drilled from an approximate surface hole location 376' FNL and 593' FEL of Section 22, T20S-R32E, to an approximate bottom hole location 1330' FSL and 2310' FEL of Section 27, T20S-R32E; and **Thai Curry Fed Com 224H** well, to be horizontally drilled from an approximate surface hole location 376' FNL and 533' FEL of Section 22, T20S-R32E, to an approximate bottom hole location 1330' FSL and 990' FEL of Section 27, T20S-R32E. The completed intervals and first and last take points for these wells will meet statewide setback requirements for horizontal wells. Also to be considered will be the cost of drilling and completing the wells and the allocation of the costs, the designation of Applicant as Operator of the wells, and a 200% charge for the risk involved in drilling and completing the wells. The wells and lands are located approximately twenty-seven miles northeast of Loving, New Mexico.

Case No. 21620. Application of Titus Oil and Gas Production, LLC for Compulsory Pooling, Lea County, New Mexico. Applicant in the above-styled cause seeks an order from the Division pooling all uncommitted interests in the Wolfcamp formation (Salt Lake; Wolfcamp [53570]) underlying a standard 560-acre, more or less, horizontal spacing and proration unit ("HSU") comprised of the E/2 of Section 22 and the NE/4 and N/2 SE/4 of Section 27, all within Township 20 South, Range 32 East, NMPM, in Lea County, New Mexico. Applicant proposes to drill the following wells: **Thai Curry Fed Com 433H** well, to be horizontally drilled from an approximate surface hole location 30' FNL and 488' FEL of Section 22, T20S-R32E, to an approximate bottom hole location 10' FSL and 2310' FEL of Section 27, T20S-R32E; and **Thai Curry Fed Com 434H** well, to be horizontally drilled from an approximate surface hole location 30' FNL and 458' FEL of Section 22, T20S-R32E, to an approximate bottom hole location 10' FSL and 990' FEL of Section 27, T20S-R32E. The completed intervals and first and last take points for these wells will meet statewide setback requirements for horizontal wells. Also to be considered will be the cost of drilling and completing the wells and the allocation of the costs, the designation of Applicant as Operator of the wells, and a 200% charge for the risk involved in drilling and completing the wells. The wells and lands are located approximately twenty-seven miles northeast of Loving, New Mexico.

This application will be set for hearing before a Division Examiner at the New Mexico Oil Conservation Division in Santa Fe, New Mexico on **January 7, 2021**, at 8:15 a.m. During the COVID-19 Public Health Emergency, state buildings are closed to the public and hearings will be conducted remotely. The hearing will be conducted on **January 7, 2021** beginning at 8:15 a.m. To participate in the electronic hearing, see the instructions posted on the docket for the hearing date: <http://www.emnrd.state.nm.us/OCD/hearings.html>. You are not required to attend this hearing, but as an owner of an interest that may be affected, you may appear and present testimony. Failure to appear at that time and become a party of record will preclude you from challenging this application at a later time. If you intend to attend the hearing and present testimony or evidence, you must enter your appearance by **December 30, 2020**, and serve the Division, counsel for the Applicant, and other parties with a pre-hearing statement by **December 21, 2020**, in accordance with Division Rule 19.15.4.13 NMAC. For further information, contact the applicant's attorney, Sharon T. Shaheen, Montgomery & Andrews, P.A., 325 Paseo de Peralta, Santa Fe, New Mexico 87501, (505) 986-2678.
#36087

SHARON T. SHAHEEN
MONTGOMERY & ANDREWS, P.A.
P.O. BOX OFFICE BOX 2307
A/C 451986
SANTA FE,, NM 87504-2307 **EXHIBIT B**
OCD Nos. 21619 & 21620 -
TITUS/THAI CURRY WELLS