STATE OF NEW MEXICO
ENERGY, MINERALS AND NATURAL RESOURCES DEPARTMENT
OIL CONSERVATION DIVISION

APPLICATIONS OF MEWBOURNE OIL COMPANY FOR COMPULSORY POOLING, EDDY COUNTY, EDDY MEXICO.

Case Nos. 22235 - 22240

NOTICE OF FILING ADDITIONAL EXHIBITS

Mewbourne Oil Company hereby submits for filing the additional exhibits in the above cases.

Exhibit 10: In Case No. 22240, which is a proximity tract application, the C-102 for the Desert Eagle 1/2 W0PM Fed. Com. Well No. 1 contained incorrect take points. This exhibit is a corrected C-102, which reflects the same footages as contained in the well proposal and the AFE.

Exhibit 11: At the original hearing in these matters, the Division requested cross-sections which could be expanded on the computer. I received the attached exhibits, and e-mailed them to the Division for easy access. These are being filed online at the request of the Division.

Respectfully submitted,

James Bruce
Post Office Box 1056
Santa Fe, New Mexico 87504
(505) 982-2043
jamesbruc@aol.com

Attorney for Mewbourne Oil Company

District I
1625 N. French Dr., Hobbs, NM 88240
Phone: (575) 393-6161 Fax: (575) 393-0720
District II
811 S. First St., Artesia, NM 88210
Phone: (575) 748-1283 Fax: (575) 748-9720
District III
1000 Rio Brazos Road, Aztec, NM 87410
Phone: (505) 334-6178 Fax: (505) 334-6170
District IV
1220 S. St. Francis Dr., Santa Fe, NM 87505
Phone: (505) 476-3460 Fax: (505) 476-3462

State of New Mexico
Energy, Minerals & Natural Resources Department
OIL CONSERVATION DIVISION
1220 South St. Francis Dr.
Santa Fe, NM 87505

Form C-102
Revised August 1, 2011
Submit one copy to appropriate District Office

☐ AMENDED REPORT

WELL LOCATION AND ACREAGE DEDICATION PLAT

1 API Number	2 Pool Code	3 Pool Name

4 Property Code	5 Property Name	6 Well Number
	DESERT EAGLE 1/2 WOPM FED COM	1H
7 OGRID NO.	8 Operator Name	9 Elevation
	MEWBOURNE OIL COMPANY	3284'

10 Surface Location

UL or lot no.	Section	Township	Range	Lot Idn	Feet from the	North/South line	Feet From the	East/West line	County
P	1	20S	28E		1230	SOUTH	205	EAST	EDDY

11 Bottom Hole Location If Different From Surface

UL or lot no.	Section	Township	Range	Lot Idn	Feet from the	North/South line	Feet from the	East/West line	County
M	2	20S	28E		1310	SOUTH	100	WEST	EDDY

12 Dedicated Acres	13 Joint or Infill	14 Consolidation Code	15 Order No.

No allowable will be assigned to this completion until all interest have been consolidated or a non-standard unit has been approved by the division.

16

CORNER DATA
NAD 83 GRID – NM EAST

A: FOUND BRASS CAP "1942"
N: 580433.9 – E: 595824.8

B: FOUND BRASS CAP "1942"
N: 583084.8 – E: 595826.9

C: FOUND BRASS CAP "1942"
N: 585701.1 – E: 595828.6

D: FOUND BRASS CAP "1942"
N: 585717.5 – E: 598482.2

E: FOUND BRASS CAP "1941"
N: 585733.7 – E: 601140.1

F: FOUND BRASS CAP "1941"
N: 585750.5 – E: 603795.4

G: FOUND BRASS CAP "1916"
N: 585767.2 – E: 606452.8

H: FOUND BRASS CAP "1916"
N: 583112.1 – E: 606467.2

I: FOUND BRASS CAP "1916"
N: 580470.7 – E: 606464.6

J: FOUND BRASS CAP "1942"
N: 580461.9 – E: 603798.9

K: FOUND BRASS CAP "1942"
N: 580454.6 – E: 601133.7

L: FOUND BRASS CAP "1942"
N: 580444.0 – E: 598479.0

M: FOUND BRASS CAP "1942"
N: 583106.0 – E: 601136.9

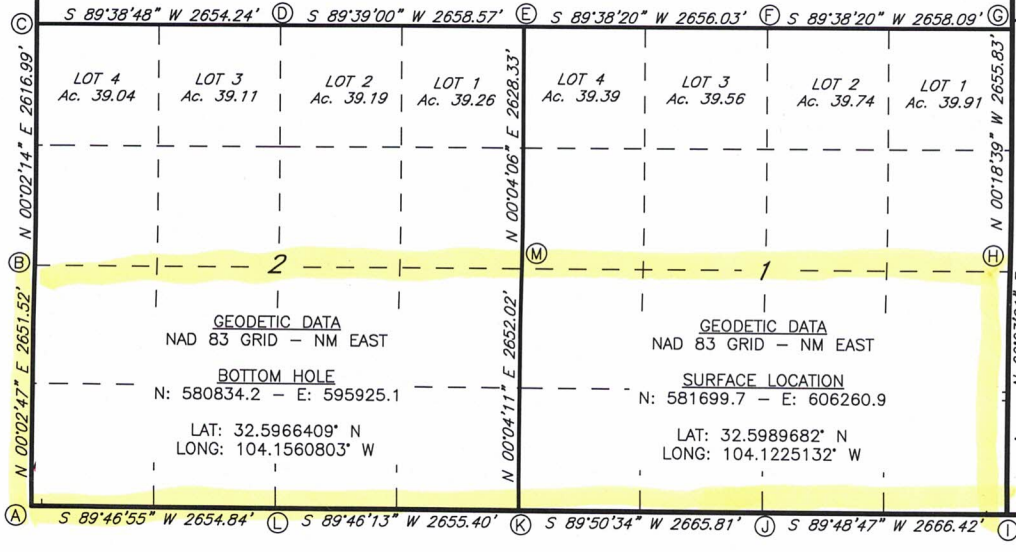

17 OPERATOR CERTIFICATION

I hereby certify that the information contained herein is true and complete to the best of my knowledge and belief, and that this organization either owns a working interest or unleased mineral interest in the land including

t this
working
ling

EXHIBIT 10

Signature Date

Printed Name

E-mail Address

18 SURVEYOR CERTIFICATION

I hereby certify that the well location shown on this plat was plotted from field notes of actual surveys made by me or under my supervision, and that the same is true and correct to the best of my belief.

11-02-2020
Date of Survey

Signature and Seal of Professional Surveyor:

ROBERT M. HOWETT
NEW MEXICO
19680
PROFESSIONAL SURVEYOR

19680
Certificate Number

REV: NAME CHANGE 07/29/2021

Job No: LS20100621R

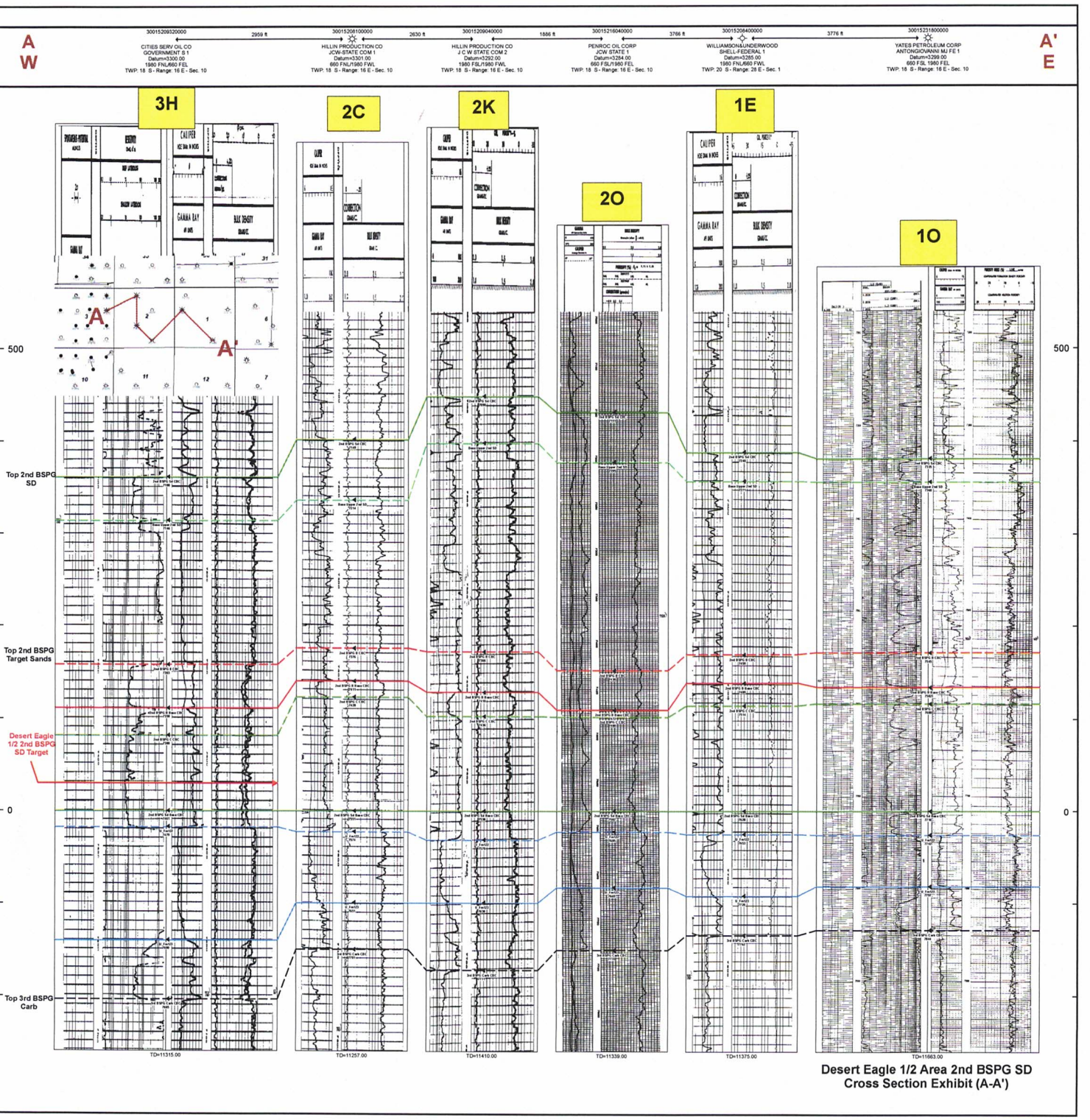

Desert Eagle 1/2 Area 2nd BSPG SD
Cross Section Exhibit (A-A')

EXHIBIT 11

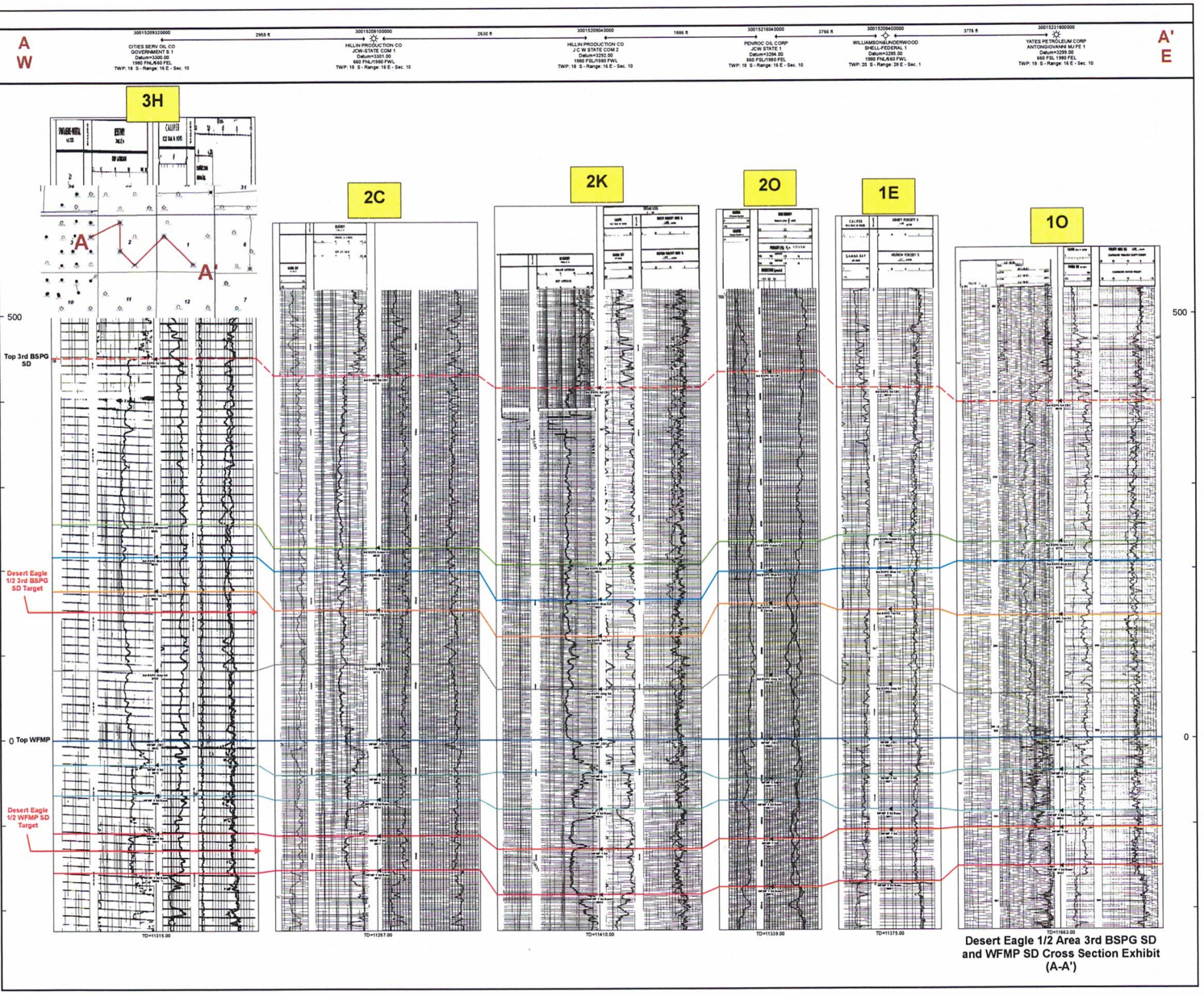

Desert Eagle 1/2 Area 3rd BSPG SD and WFMP SD Cross Section Exhibit (A-A')