

# BEFORE THE OIL CONSERVATION DIVISION EXAMINER HEARING JULY 20, 2023

## CASE NOS. 23508-23523

CASE No. 23508	BANE 111H, 121H, 122H, 171H, AND 131H WELLS
CASE No. 23509	BANE 112H, 123H, 124H, 172H, AND 132H WELLS
CASE No. 23510	BANE 113H, 173H, 125H, 126H AND 133H WELLS
CASE No. 23511	BANE 114H, 127H, 128H, 174H, AND 134H WELLS
CASE No. 23512	BANE 201H WELL
CASE No. 23513	BANE 202H WELL
CASE No. 23514	BANE 203H WELL
CASE No. 23515	BANE 204H WELL
CASE No. 23516	JOKER 111H, 121H, 122H, 171H, AND 131H WELLS
CASE No. 23517	JOKER 112H, 123H, 124H, 172H, AND 132H WELLS
CASE No. 23518	JOKER 113H, 125H, 126H, 173H, AND 133H WELLS
CASE No. 23519	JOKER 114H, 127H, 128H, 174H, AND 134H WELLS
CASE No. 23520	JOKER 201H WELL
CASE No. 23521	JOKER 202H WELL
CASE No. 23522	JOKER 203H WELL
CASE No. 23523	JOKER 204H WELL

### LEA COUNTY, NEW MEXICO



**STATE OF NEW MEXICO  
ENERGY, MINERALS AND NATURAL RESOURCES DEPARTMENT  
OIL CONSERVATION DIVISION**

**APPLICATIONS OF CIMAREX ENERGY CO.  
FOR A HORIZONTAL SPACING UNIT  
AND COMPULSORY POOLING,  
LEA COUNTY, NEW MEXICO**

**CASE NOS. 23448-23455**

**APPLICATIONS OF CIMAREX ENERGY CO.  
FOR COMPULSORY POOLING,  
LEA COUNTY, NEW MEXICO**

**CASE NOS. 23594-23601**

**APPLICATIONS OF READ & STEVENS, INC.  
FOR COMPULSORY POOLING,  
LEA COUNTY, NEW MEXICO.**

**CASE NOS. 23508-23523**

**TABLE OF CONTENTS**

- **Read & Stevens Exhibit A:** Application of Read & Stevens, Inc. for Compulsory Pooling
- **Read & Stevens Exhibit B:** Compulsory Pooling Application Checklist
- **Read & Stevens Exhibit C:** Self-Affirmed Statement of Travis Macha, Landman
  - Read & Stevens Exhibit C-1: C-102s
  - Read & Stevens Exhibit C-2: Plans for Joker & Bane Development
  - Read & Stevens Exhibit C-3: Land Tract Map – Bone Spring
  - Read & Stevens Exhibit C-4: Land Tract Map – Wolfcamp
  - Read & Stevens Exhibit C-5: List Pooled Parties – Working Interests
  - Read & Stevens Exhibit C-6: List Pooled Parties – Overriding Royalty Interests
  - Read & Stevens Exhibit C-7: List Pooled Parties – Record Title Owners
  - Read & Stevens Exhibit C-8: Ownership Schedule – Joker
  - Read & Stevens Exhibit C-9: Ownership Schedule – Bane
  - Read & Stevens Exhibit C-10: Sample Well Proposal Letters with AFEs
  - Read & Stevens Exhibit C-11: Chronology of Contacts
  - Read & Stevens Exhibit C-12: Letters of Support – Working Interest
  - Read & Stevens Exhibit C-13: Letters of Support – Overriding Royalty Interests
  - Read & Stevens Exhibit C-14: Comprehensive Development Plans, T20S-R34E
- **Read & Stevens Exhibit D:** Self-Affirmed Statement of Davro Clements, Facilities Engineer
  - Read & Stevens Exhibit D-1: Resume

- Read & Stevens Exhibit D-2: Facilities Overview
- Read & Stevens Exhibit D-3: Operations & Environmental Overview
- Read & Stevens Exhibit D-4: Infrastructure Overview
- Read & Stevens Exhibit D-5: Dunes Sagebrush Lizard Overview
  
- **Read & Stevens Exhibit E:** Self-Affirmed Statement of Ira Bradford, Geologist
  - Read & Stevens Exhibit E-1: Locator Map
  - Read & Stevens Exhibit E-2: 3D Seismic Coverage
  - Read & Stevens Exhibit E-3: Gun Barrel – Joker, Bane, Riddler & Vera Rae
  - Read & Stevens Exhibit E-4: Gross Isopach Map
  - Read & Stevens Exhibit E-5: Analogous Cross-Section
  - Read & Stevens Exhibit E-6: Simplified Gun Barrel Comparison
  - Read & Stevens Exhibit E-7: Detailed Gun Barrel Comparison
  - Read & Stevens Exhibit E-8: Locator Map – **Bane Bone Spring**
  - Read & Stevens Exhibit E-9: Bane BS Subsea – FBSG Structure Map
  - Read & Stevens Exhibit E-10: Bane BS Subsea – SBSG Structure Map
  - Read & Stevens Exhibit E-11: Bane BS Subsea – Harkey Structure Map
  - Read & Stevens Exhibit E-12: Bane BS Subsea – TBSG Structure Map
  - Read & Stevens Exhibit E-13: Bane BS Stratigraphic Cross-Section
  - Read & Stevens Exhibit E-14: Bane BS Gun Barrel Diagram
  - Read & Stevens Exhibit E-15: Locator Map – **Bane Wolfcamp**
  - Read & Stevens Exhibit E-16: Bane WC Subsea – WFMP Structure Map
  - Read & Stevens Exhibit E-17: Bane WC Stratigraphic Cross-Section
  - Read & Stevens Exhibit E-18: Bane WC Gun Barrel Diagram
  - Read & Stevens Exhibit E-19: Locator Map – **Joker Bone Spring**
  - Read & Stevens Exhibit E-20: Joker BS Subsea – FBSG Structure Map
  - Read & Stevens Exhibit E-21: Joker BS Subsea – SBSG Structure Map
  - Read & Stevens Exhibit E-22: Joker BS Subsea – Harkey Structure Map
  - Read & Stevens Exhibit E-23: Joker BS Subsea – TBSG Structure Map
  - Read & Stevens Exhibit E-24: Joker BS Stratigraphic Cross-Section
  - Read & Stevens Exhibit E-25: Joker BS Gun Barrel Diagram
  - Read & Stevens Exhibit E-26: Locator Map – **Joker Wolfcamp**
  - Read & Stevens Exhibit E-27: Joker WC Subsea – WFMP Structure Map
  - Read & Stevens Exhibit E-28: Joker WC Stratigraphic Cross-Section
  - Read & Stevens Exhibit E-29: Joker WC Gun Barrel Diagram
  
- **Read & Stevens Exhibit F:** Self-Affirmed Statement of John Fechtel, Reservoir Engineer
  - Read & Stevens Exhibit F-1: Resume
  - Read & Stevens Exhibit F-2: Offsetting Development – TBSG & Wolfcamp A
  - Read & Stevens Exhibit F-3: Gross Isopach – TBSG & Wolfcamp A
  - Read & Stevens Exhibit F-4: Well Results – Verna Rae & Batman
  - Read & Stevens Exhibit F-5: Comprehensive Development – Sequencing Matters
  - Read & Stevens Exhibit F-6: Area of Interest Map – Operator Activity
  - Read & Stevens Exhibit F-7: Additional Bone Spring Targets

- Read & Stevens Exhibit F-8: Batman Results
- **Read & Stevens Exhibit G:** Affidavit of Notice
- **Read & Stevens Exhibit H:** Affidavit of Publication for the Cases



**STATE OF NEW MEXICO  
ENERGY, MINERALS AND NATURAL RESOURCES DEPARTMENT  
OIL CONSERVATION DIVISION**

**APPLICATION OF READ & STEVENS,  
INC. FOR COMPULSORY POOLING,  
LEA COUNTY, NEW MEXICO.**

CASE NO. 23508

**APPLICATION**

Read & Stevens, Inc., through its undersigned attorneys, hereby files this application with the Oil Conservation Division pursuant to the provisions of NMSA 1978, § 70-2-17, for an order pooling all uncommitted interests in the Bone Spring formation underlying a standard 320-acre, more or less, horizontal well spacing comprised of Lot 4 (NW/4 NW/4 equivalent), the SW/4 NW/4, and the W/2 SW/4 of Section 4 and the W/2 W/2 of Section 9, Township 20 South, Range 34 East, NMPM, Lea County, New Mexico. In support of its application, Applicant states:

1. Applicant is a working interest owner in the proposed horizontal spacing unit and has the right to drill thereon.
2. Applicant seeks to designate Permian Resources Operating, LLC (OGRID No. 372165) as the operator of the proposed horizontal spacing unit and of the proposed initial wells.
3. Applicant seeks to initially dedicate the above-referenced horizontal spacing unit to the following proposed initial wells:
  - **Bane 4-9 Federal Com 111H, 121H, 122H, 171H, and 131H** wells, to be horizontally drilled from a surface location in the NE/4 NW/4 (Lot 3) of Section 4, Township 20 South, Range 34 East, to bottom hole locations in the SW/4 SW/4 (Unit M) of Section 9, Township 20 South, Range 34 East.

4. Applicant has sought and been unable to obtain voluntary agreement for the development of these lands from all interest owners in the subject spacing unit.

5. The pooling of interests will allow Applicant to obtain a just and fair share of the oil and gas underlying the subject lands, avoid the drilling of unnecessary wells, will prevent waste, and will protect correlative rights.

6. This application competes with the *Application of Cimarex Energy Co. for a Horizontal Spacing and Proration Unit and Compulsory Pooling, Lea County, New Mexico* filed in Case No. 23453. Applicant therefore requests that this matter be set on the June 1, 2023, and consolidated with Case No. 23453 for a contested hearing under the Prehearing Order issued in these competing cases.

WHEREFORE, Applicant requests that this application be set for hearing before an Examiner of the Oil Conservation Division on June 1, 2023, and, after notice and hearing as required by law, the Division enter an order:

- A. Pooling all uncommitted interests in the horizontal well spacing unit;
- B. Designating Permian Resources Operating, LLC (OGRID No. 372165) as operator of the horizontal spacing unit and the horizontal wells to be drilled thereon;
- C. Authorizing Applicant to recover its costs of drilling, completing, and equipping the wells;
- D. Approving the actual operating charges and costs of supervision while drilling and after completion, together with a provision adjusting the rates pursuant to the COPAS accounting procedures; and

- E. Imposing a 200% penalty for the risk assumed by Applicant in drilling and completing the wells against any working interest owner who does not voluntarily participate in the drilling of the wells.

Respectfully submitted,

HOLLAND & HART LLP

By: \_\_\_\_\_



Michael H. Feldewert  
Adam G. Rankin  
Julia Broggi  
Paula M. Vance  
Post Office Box 2208  
Santa Fe, NM 87504  
505-988-4421  
505-983-6043 Facsimile  
mfeldewert@hollandhart.com  
agrarkin@hollandhart.com  
jbroggi@hollandhart.com  
pmvance@hollandhart.com

**ATTORNEYS FOR READ & STEVENS, INC.**

CASE \_\_\_\_\_: **Application of Read & Stevens, Inc. for Compulsory Pooling, Lea County, New Mexico.** Applicant in the above-styled cause seeks an order pooling all uncommitted interests in the Bone Spring formation underlying a standard 320-acre, more or less, horizontal well spacing comprised of Lot 4 (NW/4 NW/4 equivalent), the SW/4 NW/4, and the W/2 SW/4 of Section 4 and the W/2 W/2 of Section 9, Township 20 South, Range 34 East, NMPM, Lea County, New Mexico. Said unit will be initially dedicated to the proposed **Bane 4-9 Federal Com 111H, 121H, 122H, 171H, and 131H** wells, to be horizontally drilled from a surface location in the NE/4 NW/4 (Lot 3) of Section 4, Township 20 South, Range 34 East, to bottom hole locations in the SW/4 SW/4 (Unit M) of Section 9, Township 20 South, Range 34 East. Also, to be considered will be the cost of drilling and completing the well and the allocation of the cost thereof, actual operating costs and charges for supervision, designation of Applicant as operator of the wells, and a 200% charge for risk involved in drilling said wells. Said area is located approximately 27 miles southwest of Hobbs, New Mexico.

**STATE OF NEW MEXICO  
ENERGY, MINERALS AND NATURAL RESOURCES DEPARTMENT  
OIL CONSERVATION DIVISION**

**APPLICATION OF READ & STEVENS,  
INC. FOR COMPULSORY POOLING,  
LEA COUNTY, NEW MEXICO.**

CASE NO. 23509

**APPLICATION**

Read & Stevens, Inc., through its undersigned attorneys, hereby files this application with the Oil Conservation Division pursuant to the provisions of NMSA 1978, § 70-2-17, for an order pooling all uncommitted interests in the Bone Spring formation underlying a standard 320-acre, more or less, horizontal well spacing comprised of Lot 3 (NE/4 NW/4 equivalent), the SE/4 NW/4, and the E/2 SW/4 of Section 4 and the E/2 W/2 of Section 9, Township 20 South, Range 34 East, NMPM, Lea County, New Mexico. In support of its application, Applicant states:

1. Applicant is a working interest owner in the proposed horizontal spacing unit and has the right to drill thereon.
2. Applicant seeks to designate Permian Resources Operating, LLC (OGRID No. 372165) as the operator of the proposed horizontal spacing unit and of the proposed initial wells.
3. Applicant seeks to initially dedicate the above-referenced horizontal spacing unit to the following proposed initial wells:
  - **Bane 4-9 Federal Com 112H, 123H, 124H, 172H, 132H** wells, to be horizontally drilled from a surface location in the NE/4 NW/4 (Lot 3) of Section 4, Township 20 South, Range 34 East, to bottom hole locations in the SE/4 SW/4 (Unit N) of Section 9, Township 20 South, Range 34 East.

4. Applicant has sought and been unable to obtain voluntary agreement for the development of these lands from all interest owners in the subject spacing unit.

5. The pooling of interests will allow Applicant to obtain a just and fair share of the oil and gas underlying the subject lands, avoid the drilling of unnecessary wells, will prevent waste, and will protect correlative rights.

6. This application competes with the *Application of Cimarex Energy Co. for a Horizontal Spacing and Proration Unit and Compulsory Pooling, Lea County, New Mexico* filed in Case No. 23454. Applicant therefore requests that this matter be set on the June 1, 2023, and consolidated with Case No. 23454 for a contested hearing under the Prehearing Order issued in these competing cases.

WHEREFORE, Applicant requests that this application be set for hearing before an Examiner of the Oil Conservation Division on June 1, 2023, and, after notice and hearing as required by law, the Division enter an order:

- A. Pooling all uncommitted interests in the horizontal well spacing unit;
- B. Designating Permian Resources Operating, LLC (OGRID No. 372165) as operator of the horizontal spacing unit and the horizontal wells to be drilled thereon;
- C. Authorizing Applicant to recover its costs of drilling, completing, and equipping the wells;
- D. Approving the actual operating charges and costs of supervision while drilling and after completion, together with a provision adjusting the rates pursuant to the COPAS accounting procedures; and

- E. Imposing a 200% penalty for the risk assumed by Applicant in drilling and completing the wells against any working interest owner who does not voluntarily participate in the drilling of the wells.

Respectfully submitted,

HOLLAND & HART LLP

By: 

Michael H. Feldewert  
Adam G. Rankin  
Julia Broggi  
Paula M. Vance  
Post Office Box 2208  
Santa Fe, NM 87504  
505-988-4421  
505-983-6043 Facsimile  
mfeldewert@hollandhart.com  
agrarkin@hollandhart.com  
jbroggi@hollandhart.com  
pmvance@hollandhart.com

**ATTORNEYS FOR READ & STEVENS, INC.**

**CASE \_\_\_\_\_:**      **Application of Read & Stevens, Inc. for Compulsory Pooling, Lea County, New Mexico.** Applicant in the above-styled cause seeks an order pooling all uncommitted interests in the Bone Spring formation underlying a standard 320-acre, more or less, horizontal well spacing comprised of Lot 3 (NE/4 NW/4 equivalent), the SE/4 NW/4, and the E/2 SW/4 of Section 4 and the E/2 W/2 of Section 9, Township 20 South, Range 34 East, NMPM, Lea County, New Mexico. Said unit will be initially dedicated to the proposed **Bane 4-9 Federal Com 112H, 123H, 124H, 172H, 132H** wells, to be horizontally drilled from a surface location in the NE/4 NW/4 (Lot 3) of Section 4, Township 20 South, Range 34 East, to bottom hole locations in the SE/4 SW/4 (Unit N) of Section 9, Township 20 South, Range 34 East. Also, to be considered will be the cost of drilling and completing the well and the allocation of the cost thereof, actual operating costs and charges for supervision, designation of Applicant as operator of the wells, and a 200% charge for risk involved in drilling said wells. Said area is located approximately 27 miles southwest of Hobbs, New Mexico.



**STATE OF NEW MEXICO  
ENERGY, MINERALS AND NATURAL RESOURCES DEPARTMENT  
OIL CONSERVATION DIVISION**

**APPLICATION OF READ & STEVENS,  
INC. FOR COMPULSORY POOLING,  
LEA COUNTY, NEW MEXICO.**

CASE NO. 23510

**APPLICATION**

Read & Stevens, Inc., through its undersigned attorneys, hereby files this application with the Oil Conservation Division pursuant to the provisions of NMSA 1978, § 70-2-17, for an order pooling all uncommitted interests in the Bone Spring formation underlying a standard 320-acre, more or less, horizontal well spacing comprised of Lot 2 (NW/4 NE/4 equivalent), the SW/4 NE/4, and the W/2 SE/4 of Section 4 and the W/2 E/2 of Section 9, Township 20 South, Range 34 East, NMPM, Lea County, New Mexico. In support of its application, Applicant states:

1. Applicant is a working interest owner in the proposed horizontal spacing unit and has the right to drill thereon.
2. Applicant seeks to designate Permian Resources Operating, LLC (OGRID No. 372165) as the operator of the proposed horizontal spacing unit and of the proposed initial wells.
3. Applicant seeks to initially dedicate the above-referenced horizontal spacing unit to the following proposed initial wells:
  - **Bane 4-9 Federal Com 113H and 173H** wells, to be horizontally drilled from a surface location in the NW/4 NE/4 (Lot 2) of Section 4, Township 20 South, Range 34 East, to bottom hole locations in the SW/4 SE/4 (Unit O) of Section 9, Township 20 South, Range 34 East; and

- **Bane 4-9 Federal Com 125H, 126H, and 133H** wells, to be horizontally drilled from a surface location in the NE/4 NE/4 (Lot 1) of Section 4, Township 20 South, Range 34 East, to bottom hole locations in the SW/4 SE/4 (Unit O) of Section 9, Township 20 South, Range 34 East.
4. Applicant has sought and been unable to obtain voluntary agreement for the development of these lands from all interest owners in the subject spacing unit.
  5. The pooling of interests will allow Applicant to obtain a just and fair share of the oil and gas underlying the subject lands, avoid the drilling of unnecessary wells, will prevent waste, and will protect correlative rights.
  6. This application competes with the *Application of Cimarex Energy Co. for a Horizontal Spacing and Proration Unit and Compulsory Pooling, Lea County, New Mexico* filed in Case No. 23455. Applicant therefore requests that this matter be set on the June 1, 2023, and consolidated with Case No. 23455 for a contested hearing under the Prehearing Order issued in these competing cases.

WHEREFORE, Applicant requests that this application be set for hearing before an Examiner of the Oil Conservation Division on June 1, 2023, and, after notice and hearing as required by law, the Division enter an order:

- A. Pooling all uncommitted interests in the horizontal well spacing unit;
- B. Designating Permian Resources Operating, LLC (OGRID No. 372165) as operator of the horizontal spacing unit and the horizontal wells to be drilled thereon;
- C. Authorizing Applicant to recover its costs of drilling, completing, and equipping the wells;

- D. Approving the actual operating charges and costs of supervision while drilling and after completion, together with a provision adjusting the rates pursuant to the COPAS accounting procedures; and
- E. Imposing a 200% penalty for the risk assumed by Applicant in drilling and completing the wells against any working interest owner who does not voluntarily participate in the drilling of the wells.

Respectfully submitted,

HOLLAND & HART LLP

By:  \_\_\_\_\_

Michael H. Feldewert  
Adam G. Rankin  
Julia Broggi  
Paula M. Vance  
Post Office Box 2208  
Santa Fe, NM 87504  
505-988-4421  
505-983-6043 Facsimile  
mfeldewert@hollandhart.com  
agrarkin@hollandhart.com  
jbroggi@hollandhart.com  
pmvance@hollandhart.com

**ATTORNEYS FOR READ & STEVENS, INC.**

CASE \_\_\_\_\_: **Application of Read & Stevens, Inc. for Compulsory Pooling, Lea County, New Mexico.** Applicant in the above-styled cause seeks an order pooling all uncommitted interests in the Bone Spring formation underlying a standard 320-acre, more or less, horizontal well spacing comprised of Lot 2 (NW/4 NE/4 equivalent), the SW/4 NE/4, and the W/2 SE/4 of Section 4 and the W/2 E/2 of Section 9, Township 20 South, Range 34 East, NMPM, Lea County, New Mexico. Said unit will be dedicated to the following proposed initial wells:

- **Bane 4-9 Federal Com 113H and 173H wells**, to be horizontally drilled from a surface location in the NW/4 NE/4 (Lot 2) of Section 4, Township 20 South, Range 34 East, to bottom hole locations in the SW/4 SE/4 (Unit O) of Section 9, Township 20 South, Range 34 East; and
- **Bane 4-9 Federal Com 125H, 126H, and 133H wells**, to be horizontally drilled from a surface location in the NE/4 NE/4 (Lot 1) of Section 4, Township 20 South, Range 34 East, to bottom hole locations in the SW/4 SE/4 (Unit O) of Section 9, Township 20 South, Range 34 East.

Also, to be considered will be the cost of drilling and completing the wells and the allocation of the cost thereof, actual operating costs and charges for supervision, designation of Applicant as operator of the wells, and a 200% charge for risk involved in drilling said wells. Said area is located approximately 27 miles southwest of Hobbs, New Mexico.

**STATE OF NEW MEXICO  
ENERGY, MINERALS AND NATURAL RESOURCES DEPARTMENT  
OIL CONSERVATION DIVISION**

**APPLICATION OF READ & STEVENS,  
INC. FOR COMPULSORY POOLING,  
LEA COUNTY, NEW MEXICO.**

CASE NO. 23511

**APPLICATION**

Read & Stevens, Inc., through its undersigned attorneys, hereby files this application with the Oil Conservation Division pursuant to the provisions of NMSA 1978, § 70-2-17, for an order pooling all uncommitted interests in the Bone Spring formation underlying a standard 320-acre, more or less, horizontal well spacing comprised of Lot 1 (NE/4 NE/4 equivalent), the SE/4 NE/4, and the E/2 SE/4 of Section 4 and the E/2 E/2 of Section 9, Township 20 South, Range 34 East, NMPM, Lea County, New Mexico. In support of its application, Applicant states:

1. Applicant is a working interest owner in the proposed horizontal spacing unit and has the right to drill thereon.
2. Applicant seeks to designate Permian Resources Operating, LLC (OGRID No. 372165) as the operator of the proposed horizontal spacing unit and of the proposed initial wells.
3. Applicant seeks to initially dedicate the above-referenced horizontal spacing unit to the following proposed initial wells:
  - **Bane 4-9 Federal Com 114H, 127H, 128H, 174H, 134H** wells, to be horizontally drilled from a surface location in the NE/4 NE/4 (Lot 1) of Section 4, Township 20 South, Range 34 East, to bottom hole locations in the SE/4 SE/4 (Unit P) of Section 9, Township 20 South, Range 34 East.

4. Applicant has sought and been unable to obtain voluntary agreement for the development of these lands from all interest owners in the subject spacing unit.

5. The pooling of interests will allow Applicant to obtain a just and fair share of the oil and gas underlying the subject lands, avoid the drilling of unnecessary wells, will prevent waste, and will protect correlative rights.

6. This application competes with the *Application of Cimarex Energy Co. for a Horizontal Spacing and Proration Unit and Compulsory Pooling, Lea County, New Mexico* filed in Case No. 23452. Applicant therefore requests that this matter be set on the June 1, 2023, and consolidated with Case No. 23452 for a contested hearing under the Prehearing Order issued in these competing cases.

WHEREFORE, Applicant requests that this application be set for hearing before an Examiner of the Oil Conservation Division on June 1, 2023, and, after notice and hearing as required by law, the Division enter an order:

- A. Pooling all uncommitted interests in the horizontal well spacing unit;
- B. Designating Permian Resources Operating, LLC (OGRID No. 372165) as operator of the horizontal spacing unit and the horizontal wells to be drilled thereon;
- C. Authorizing Applicant to recover its costs of drilling, completing, and equipping the wells;
- D. Approving the actual operating charges and costs of supervision while drilling and after completion, together with a provision adjusting the rates pursuant to the COPAS accounting procedures; and

- E. Imposing a 200% penalty for the risk assumed by Applicant in drilling and completing the wells against any working interest owner who does not voluntarily participate in the drilling of the wells.

Respectfully submitted,

HOLLAND & HART LLP

By: 

Michael H. Feldewert  
Adam G. Rankin  
Julia Broggi  
Paula M. Vance  
Post Office Box 2208  
Santa Fe, NM 87504  
505-988-4421  
505-983-6043 Facsimile  
mfeldewert@hollandhart.com  
agrarkin@hollandhart.com  
jbroggi@hollandhart.com  
pmvance@hollandhart.com

**ATTORNEYS FOR READ & STEVENS, INC.**

**CASE \_\_\_\_\_:**      **Application of Read & Stevens, Inc. for Compulsory Pooling, Lea County, New Mexico.** Applicant in the above-styled cause seeks an order pooling all uncommitted interests in the Bone Spring formation underlying a standard 320-acre, more or less, horizontal well spacing comprised of Lot 1 (NE/4 NE/4 equivalent), the SE/4 NE/4, and the E/2 SE/4 of Section 4 and the E/2 E/2 of Section 9, Township 20 South, Range 34 East, NMPM, Lea County, New Mexico. Said unit will be initially dedicated to the proposed **Bane 4-9 Federal Com 114H, 127H, 128H, 174H, 134H** wells, to be horizontally drilled from a surface location in the NE/4 NE/4 (Lot 1) of Section 4, Township 20 South, Range 34 East, to bottom hole locations in the SE/4 SE/4 (Unit P) of Section 9, Township 20 South, Range 34 East. Also, to be considered will be the cost of drilling and completing the wells and the allocation of the cost thereof, actual operating costs and charges for supervision, designation of Applicant as operator of the wells, and a 200% charge for risk involved in drilling said wells. Said area is located approximately 27 miles southwest of Hobbs, New Mexico.



**STATE OF NEW MEXICO  
ENERGY, MINERALS AND NATURAL RESOURCES DEPARTMENT  
OIL CONSERVATION DIVISION**

**APPLICATION OF READ & STEVENS,  
INC. FOR COMPULSORY POOLING,  
LEA COUNTY, NEW MEXICO.**

CASE NO. 23512

**APPLICATION**

Read & Stevens, Inc., through its undersigned attorneys, hereby files this application with the Oil Conservation Division pursuant to the provisions of NMSA 1978, § 70-2-17, for an order pooling all uncommitted interests in the Wolfcamp formation underlying a standard 320-acre, more or less, horizontal well spacing unit comprised of Lot 4 (NW/4 NW/4 equivalent), the SW/4 NW/4, and the W/2 SW/4 of Section 4 and the W/2 W/2 of Section 9, Township 20 South, Range 34 East, NMPM, Lea County, New Mexico. In support of its application, Applicant states:

1. Applicant is a working interest owner in the proposed horizontal spacing unit and has the right to drill thereon.
2. Applicant seeks to designate Permian Resources Operating, LLC (OGRID No. 372165) as the operator of the proposed horizontal spacing unit and of the proposed initial well.
3. Applicant seeks to initially dedicate the above-referenced horizontal spacing unit to the following proposed initial well:
  - **Bane 4-9 Federal Com 201H** well, to be horizontally drilled from a surface location in the NE/4 NW/4 (Lot 3) of Section 4, Township 20 South, Range 34 East, to a bottom hole location in the SW/4 SW/4 (Unit M) of Section 9, Township 20 South, Range 34 East.

4. Applicant has sought and been unable to obtain voluntary agreement for the development of these lands from all interest owners in the subject spacing unit.

5. The pooling of interests will allow Applicant to obtain a just and fair share of the oil and gas underlying the subject lands, avoid the drilling of unnecessary wells, will prevent waste, and will protect correlative rights.

WHEREFORE, Applicant requests that this application be set for hearing before an Examiner of the Oil Conservation Division on June 1, 2023, and, after notice and hearing as required by law, the Division enter an order:

- A. Pooling all uncommitted interests in the horizontal well spacing unit;
- B. Designating Permian Resources Operating, LLC (OGRID No. 372165) as operator of the horizontal spacing unit and the horizontal well to be drilled thereon;
- C. Authorizing Applicant to recover its costs of drilling, completing, and equipping the well;
- D. Approving the actual operating charges and costs of supervision while drilling and after completion, together with a provision adjusting the rates pursuant to the COPAS accounting procedures; and
- E. Imposing a 200% penalty for the risk assumed by Applicant in drilling and completing the well against any working interest owner who does not voluntarily participate in the drilling of the well.

Respectfully submitted,

HOLLAND & HART LLP

By:  \_\_\_\_\_

Michael H. Feldewert  
Adam G. Rankin  
Julia Broggi  
Paula M. Vance  
Post Office Box 2208  
Santa Fe, NM 87504  
505-988-4421  
505-983-6043 Facsimile  
mfeldewert@hollandhart.com  
agrarkin@hollandhart.com  
jbroggi@hollandhart.com  
pmvance@hollandhart.com

**ATTORNEYS FOR READ & STEVENS, INC.**

CASE \_\_\_\_\_: **Application of Read & Stevens, Inc. for Compulsory Pooling, Lea County, New Mexico.** Applicant in the above-styled cause seeks an order pooling all uncommitted interests in the Wolfcamp formation underlying a standard 320-acre, more or less, horizontal well spacing comprised of Lot 4 (NW/4 NW/4 equivalent), the SW/4 NW/4, and the W/2 SW/4 of Section 4 and the W/2 W/2 of Section 9, Township 20 South, Range 34 East, NMPM, Lea County, New Mexico. Said unit will be initially dedicated to the proposed **Bane 4-9 Federal Com 201H** well, to be horizontally drilled from a surface location in the NE/4 NW/4 (Lot 3) of Section 4, Township 20 South, Range 34 East, to a bottom hole location in the SW/4 SW/4 (Unit M) of Section 9, Township 20 South, Range 34 East. Also, to be considered will be the cost of drilling and completing the well and the allocation of the cost thereof, actual operating costs and charges for supervision, designation of Applicant as operator of the well, and a 200% charge for risk involved in drilling said well. Said area is located approximately 27 miles southwest of Hobbs, New Mexico.

**STATE OF NEW MEXICO  
ENERGY, MINERALS AND NATURAL RESOURCES DEPARTMENT  
OIL CONSERVATION DIVISION**

**APPLICATION OF READ & STEVENS,  
INC. FOR COMPULSORY POOLING,  
LEA COUNTY, NEW MEXICO.**

CASE NO. 23513

**APPLICATION**

Read & Stevens, Inc., through its undersigned attorneys, hereby files this application with the Oil Conservation Division pursuant to the provisions of NMSA 1978, § 70-2-17, for an order pooling all uncommitted interests in the Wolfcamp formation underlying a standard 320-acre, more or less, horizontal well spacing comprised of Lot 3 (NE/4 NW/4 equivalent), the SE/4 NW/4, and the E/2 SW/4 of Section 4 and the E/2 W/2 of Section 9, Township 20 South, Range 34 East, NMPM, Lea County, New Mexico. In support of its application, Applicant states:

1. Applicant is a working interest owner in the proposed horizontal spacing unit and has the right to drill thereon.
2. Applicant seeks to designate Permian Resources Operating, LLC (OGRID No. 372165) as the operator of the proposed horizontal spacing unit and of the proposed initial well.
3. Applicant seeks to initially dedicate the above-referenced horizontal spacing unit to the following proposed initial well:
  - **Bane 4-9 Federal Com 202H** well, to be horizontally drilled from a surface location in the NE/4 NW/4 (Lot 3) of Section 4, Township 20 South, Range 34 East, to bottom a hole location in the SE/4 SW/4 (Unit N) of Section 9, Township 20 South, Range 34 East.

4. Applicant has sought and been unable to obtain voluntary agreement for the development of these lands from all interest owners in the subject spacing unit.

5. The pooling of interests will allow Applicant to obtain a just and fair share of the oil and gas underlying the subject lands, avoid the drilling of unnecessary wells, will prevent waste, and will protect correlative rights.

WHEREFORE, Applicant requests that this application be set for hearing before an Examiner of the Oil Conservation Division on June 1, 2023, and, after notice and hearing as required by law, the Division enter an order:

- A. Pooling all uncommitted interests in the horizontal well spacing unit;
- B. Designating Permian Resources Operating, LLC (OGRID No. 372165) as operator of the horizontal spacing unit and the horizontal well to be drilled thereon;
- C. Authorizing Applicant to recover its costs of drilling, completing, and equipping the well;
- D. Approving the actual operating charges and costs of supervision while drilling and after completion, together with a provision adjusting the rates pursuant to the COPAS accounting procedures; and
- E. Imposing a 200% penalty for the risk assumed by Applicant in drilling and completing the well against any working interest owner who does not voluntarily participate in the drilling of the well.

Respectfully submitted,

HOLLAND & HART LLP

By:  \_\_\_\_\_

Michael H. Feldewert  
Adam G. Rankin  
Julia Broggi  
Paula M. Vance  
Post Office Box 2208  
Santa Fe, NM 87504  
505-988-4421  
505-983-6043 Facsimile  
mfeldewert@hollandhart.com  
agrarkin@hollandhart.com  
jbroggi@hollandhart.com  
pmvance@hollandhart.com

**ATTORNEYS FOR READ & STEVENS, INC.**

CASE \_\_\_\_\_: **Application of Read & Stevens, Inc. for Compulsory Pooling, Lea County, New Mexico.** Applicant in the above-styled cause seeks an order pooling all uncommitted interests in the Wolfcamp formation underlying a standard 320-acre, more or less, horizontal well spacing comprised of Lot 3 (NE/4 NW/4 equivalent), the SE/4 NW/4, and the E/2 SW/4 of Section 4 and the E/2 W/2 of Section 9, Township 20 South, Range 34 East, NMPM, Lea County, New Mexico. Said unit will be initially dedicated to the proposed **Bane 4-9 Federal Com 202H** well, to be horizontally drilled from a surface location in the NE/4 NW/4 (Lot 3) of Section 4, Township 20 South, Range 34 East, to a bottom hole location in the SE/4 SW/4 (Unit N) of Section 9, Township 20 South, Range 34 East. Also, to be considered will be the cost of drilling and completing the well and the allocation of the cost thereof, actual operating costs and charges for supervision, designation of Applicant as operator of the well, and a 200% charge for risk involved in drilling said well. Said area is located approximately 27 miles southwest of Hobbs, New Mexico.



**STATE OF NEW MEXICO  
ENERGY, MINERALS AND NATURAL RESOURCES DEPARTMENT  
OIL CONSERVATION DIVISION**

**APPLICATION OF READ & STEVENS,  
INC. FOR COMPULSORY POOLING,  
LEA COUNTY, NEW MEXICO.**

CASE NO. 23514

**APPLICATION**

Read & Stevens, Inc., through its undersigned attorneys, hereby files this application with the Oil Conservation Division pursuant to the provisions of NMSA 1978, § 70-2-17, for an order pooling all uncommitted interests in the Wolfcamp formation underlying a standard 320-acre, more or less, horizontal well spacing comprised of Lot 2 (NW/4 NE/4 equivalent), the SW/4 NE/4, and the W/2 SE/4 of Section 4 and the W/2 E/2 of Section 9, Township 20 South, Range 34 East, NMPM, Lea County, New Mexico. In support of its application, Applicant states:

1. Applicant is a working interest owner in the proposed horizontal spacing unit and has the right to drill thereon.
2. Applicant seeks to designate Permian Resources Operating, LLC (OGRID No. 372165) as the operator of the proposed horizontal spacing unit and of the proposed initial well.
3. Applicant seeks to initially dedicate the above-referenced horizontal spacing unit to the following proposed initial well:
  - **Bane 4-9 Federal Com 203H** well, to be horizontally drilled from a surface location in the NE/4 NE/4 (Lot 1) of Section 4, Township 20 South, Range 34 East, to a bottom hole location in the SW/4 SE/4 (Unit O) of Section 9, Township 20 South, Range 34 East.

4. Applicant has sought and been unable to obtain voluntary agreement for the development of these lands from all interest owners in the subject spacing unit.

5. The pooling of interests will allow Applicant to obtain a just and fair share of the oil and gas underlying the subject lands, avoid the drilling of unnecessary wells, will prevent waste, and will protect correlative rights.

WHEREFORE, Applicant requests that this application be set for hearing before an Examiner of the Oil Conservation Division on June 1, 2023, and, after notice and hearing as required by law, the Division enter an order:

- A. Pooling all uncommitted interests in the horizontal well spacing unit;
- B. Designating Permian Resources Operating, LLC (OGRID No. 372165) as operator of the horizontal spacing unit and the horizontal well to be drilled thereon;
- C. Authorizing Applicant to recover its costs of drilling, completing, and equipping the well;
- D. Approving the actual operating charges and costs of supervision while drilling and after completion, together with a provision adjusting the rates pursuant to the COPAS accounting procedures; and
- E. Imposing a 200% penalty for the risk assumed by Applicant in drilling and completing the well against any working interest owner who does not voluntarily participate in the drilling of the well.

Respectfully submitted,

HOLLAND & HART LLP

By:  \_\_\_\_\_

Michael H. Feldewert  
Adam G. Rankin  
Julia Broggi  
Paula M. Vance  
Post Office Box 2208  
Santa Fe, NM 87504  
505-988-4421  
505-983-6043 Facsimile  
mfeldewert@hollandhart.com  
agrarkin@hollandhart.com  
jbroggi@hollandhart.com  
pmvance@hollandhart.com

**ATTORNEYS FOR READ & STEVENS, INC.**

CASE \_\_\_\_\_: **Application of Read & Stevens, Inc. for Compulsory Pooling, Lea County, New Mexico.** Applicant in the above-styled cause seeks an order pooling all uncommitted interests in the Wolfcamp formation underlying a standard 320-acre, more or less, horizontal well spacing comprised of Lot 2 (NW/4 NE/4 equivalent), the SW/4 NE/4, and the W/2 SE/4 of Section 4 and the W/2 E/2 of Section 9, Township 20 South, Range 34 East, NMPM, Lea County, New Mexico. Said unit will be initially dedicated to the proposed **Bane 4-9 Federal Com 203H** well, to be horizontally drilled from a surface location in the NE/4 NE/4 (Lot 1) of Section 4, Township 20 South, Range 34 East, to a bottom hole location in the SW/4 SE/4 (Unit O) of Section 9, Township 20 South, Range 34 East. Also, to be considered will be the cost of drilling and completing the well and the allocation of the cost thereof, actual operating costs and charges for supervision, designation of Applicant as operator of the well, and a 200% charge for risk involved in drilling said well. Said area is located approximately 27 miles southwest of Hobbs, New Mexico.

**STATE OF NEW MEXICO  
ENERGY, MINERALS AND NATURAL RESOURCES DEPARTMENT  
OIL CONSERVATION DIVISION**

**APPLICATION OF READ & STEVENS,  
INC. FOR COMPULSORY POOLING,  
LEA COUNTY, NEW MEXICO.**

CASE NO. 23515

**APPLICATION**

Read & Stevens, Inc., through its undersigned attorneys, hereby files this application with the Oil Conservation Division pursuant to the provisions of NMSA 1978, § 70-2-17, for an order pooling all uncommitted interests in the Wolfcamp formation underlying a standard 320-acre, more or less, horizontal well spacing comprised of Lot 1 (NE/4 NE/4 equivalent), the SE/4 NE/4, and the E/2 SE/4 of Section 4 and the E/2 E/2 of Section 9, Township 20 South, Range 34 East, NMPM, Lea County, New Mexico. In support of its application, Applicant states:

1. Applicant is a working interest owner in the proposed horizontal spacing unit and has the right to drill thereon.
2. Applicant seeks to designate Permian Resources Operating, LLC (OGRID No. 372165) as the operator of the proposed horizontal spacing unit and of the proposed initial well.
3. Applicant seeks to initially dedicate the above-referenced horizontal spacing unit to the following proposed initial well:
  - **Bane 4-9 Federal Com 204H** well, to be horizontally drilled from a surface location in the NE/4 NE/4 (Lot 1) of Section 4, Township 20 South, Range 34 East, to a bottom hole location in the SE/4 SE/4 (Unit P) of Section 9, Township 20 South, Range 34 East.

4. Applicant has sought and been unable to obtain voluntary agreement for the development of these lands from all interest owners in the subject spacing unit.

5. The pooling of interests will allow Applicant to obtain a just and fair share of the oil and gas underlying the subject lands, avoid the drilling of unnecessary wells, will prevent waste, and will protect correlative rights.

WHEREFORE, Applicant requests that this application be set for hearing before an Examiner of the Oil Conservation Division on June 1, 2023, and, after notice and hearing as required by law, the Division enter an order:

- A. Pooling all uncommitted interests in the horizontal well spacing unit;
- B. Designating Permian Resources Operating, LLC (OGRID No. 372165) as operator of the horizontal spacing unit and the horizontal well to be drilled thereon;
- C. Authorizing Applicant to recover its costs of drilling, completing, and equipping the well;
- D. Approving the actual operating charges and costs of supervision while drilling and after completion, together with a provision adjusting the rates pursuant to the COPAS accounting procedures; and
- E. Imposing a 200% penalty for the risk assumed by Applicant in drilling and completing the well against any working interest owner who does not voluntarily participate in the drilling of the well.

Respectfully submitted,

HOLLAND & HART LLP

By: \_\_\_\_\_

Michael H. Feldewert  
Adam G. Rankin  
Julia Broggi  
Paula M. Vance  
Post Office Box 2208  
Santa Fe, NM 87504  
505-988-4421  
505-983-6043 Facsimile  
mfeldewert@hollandhart.com  
agrarkin@hollandhart.com  
jbroggi@hollandhart.com  
pmvance@hollandhart.com

**ATTORNEYS FOR READ & STEVENS, INC.**

CASE \_\_\_\_\_: **Application of Read & Stevens, Inc. for Compulsory Pooling, Lea County, New Mexico.** Applicant in the above-styled cause seeks an order pooling all uncommitted interests in the Wolfcamp formation underlying a standard 320-acre, more or less, horizontal well spacing comprised of Lot 1 (NE/4 NE/4 equivalent), the SE/4 NE/4, and the E/2 SE/4 of Section 4 and the E/2 E/2 of Section 9, Township 20 South, Range 34 East, NMPM, Lea County, New Mexico. Said unit will be initially dedicated to the proposed **Bane 4-9 Federal Com 204H** well, to be horizontally drilled from a surface location in the NE/4 NE/4 (Lot 1) of Section 4, Township 20 South, Range 34 East, to a bottom hole location in the SE/4 SE/4 (Unit P) of Section 9, Township 20 South, Range 34 East. Also, to be considered will be the cost of drilling and completing the well and the allocation of the cost thereof, actual operating costs and charges for supervision, designation of Applicant as operator of the well, and a 200% charge for risk involved in drilling said well. Said area is located approximately 27 miles southwest of Hobbs, New Mexico.



**STATE OF NEW MEXICO  
ENERGY, MINERALS AND NATURAL RESOURCES DEPARTMENT  
OIL CONSERVATION DIVISION**

**APPLICATION OF READ & STEVENS,  
INC. FOR COMPULSORY POOLING,  
LEA COUNTY, NEW MEXICO.**

**CASE NO. 23516**

**APPLICATION**

Read & Stevens, Inc., through its undersigned attorneys, hereby files this application with the Oil Conservation Division pursuant to the provisions of NMSA 1978, § 70-2-17, for an order pooling all uncommitted interests in the Bone Spring formation underlying a standard 320-acre, more or less, horizontal well spacing comprised of Lot 4 (NW/4 NW/4 equivalent), the SW/4 NW/4, and the W/2 SW/4 of Section 5 and the W/2 W/2 of Section 8, Township 20 South, Range 34 East, NMPM, Lea County, New Mexico. In support of its application, Applicant states:

1. Applicant is a working interest owner in the proposed horizontal spacing unit and has the right to drill thereon.
2. Applicant seeks to designate Permian Resources Operating, LLC (OGRID No. 372165) as the operator of the proposed horizontal spacing unit and of the proposed initial wells.
3. Applicant seeks to initially dedicate the above-referenced horizontal spacing unit to the following proposed initial wells:
  - **Joker 5-8 Federal Com 111H, 121H, 122H, 171H, and 131H** wells, to be horizontally drilled from a surface location in the NE/4 NW/4 (Lot 3) of Section 5, Township 20 South, Range 34 East, to bottom hole locations in the SW/4 SW/4 (Unit M) of Section 8, Township 20 South, Range 34 East.

4. Applicant has sought and been unable to obtain voluntary agreement for the development of these lands from all interest owners in the subject spacing unit.

5. The pooling of interests will allow Applicant to obtain a just and fair share of the oil and gas underlying the subject lands, avoid the drilling of unnecessary wells, will prevent waste, and will protect correlative rights.

6. This application competes with the *Application of Cimarex Energy Co. for a Horizontal Spacing and Proration Unit and Compulsory Pooling, Lea County, New Mexico* filed in Case No. 23449. Applicant therefore requests that this matter be set on the June 1, 2023, and thereafter consolidated with Case No. 23449 for a contested hearing under the Prehearing Order issued in these competing cases.

WHEREFORE, Applicant requests that this application be set for hearing before an Examiner of the Oil Conservation Division on June 1, 2023, and, after notice and hearing as required by law, the Division enter an order:

- A. Pooling all uncommitted interests in the horizontal well spacing unit;
- B. Designating Permian Resources Operating, LLC (OGRID No. 372165) as operator of the horizontal spacing unit and the horizontal wells to be drilled thereon;
- C. Authorizing Applicant to recover its costs of drilling, completing, and equipping the wells;
- D. Approving the actual operating charges and costs of supervision while drilling and after completion, together with a provision adjusting the rates pursuant to the COPAS accounting procedures; and

- E. Imposing a 200% penalty for the risk assumed by Applicant in drilling and completing the wells against any working interest owner who does not voluntarily participate in the drilling of the wells.

Respectfully submitted,

HOLLAND & HART LLP

By: 

Michael H. Feldewert  
Adam G. Rankin  
Julia Broggi  
Paula M. Vance  
Post Office Box 2208  
Santa Fe, NM 87504  
505-988-4421  
505-983-6043 Facsimile  
mfeldewert@hollandhart.com  
agrarkin@hollandhart.com  
jbroggi@hollandhart.com  
pmvance@hollandhart.com

**ATTORNEYS FOR READ & STEVENS, INC.**

**CASE \_\_\_\_\_:**      **Application of Read & Stevens, Inc. for Compulsory Pooling, Lea County, New Mexico.** Applicant in the above-styled cause seeks an order pooling all uncommitted interests in the Bone Spring formation underlying a standard 320-acre, more or less, horizontal well spacing comprised of Lot 4 (NW/4 NW/4 equivalent), the SW/4 NW/4, and the W/2 SW/4 of Section 5 and the W/2 W/2 of Section 8, Township 20 South, Range 34 East, NMPM, Lea County, New Mexico. Said unit will be initially dedicated to the proposed **Joker 5-8 Federal Com 111H, 121H, 122H, 171H, and 131H** wells, to be horizontally drilled from a surface location in the NE/4 NW/4 (Lot 3) of Section 5, Township 20 South, Range 34 East, to bottom hole locations in the SW/4 SW/4 (Unit M) of Section 8, Township 20 South, Range 34 East. Also, to be considered will be the cost of drilling and completing the well and the allocation of the cost thereof, actual operating costs and charges for supervision, designation of Applicant as operator of the wells, and a 200% charge for risk involved in drilling said wells. Said area is located approximately 40 miles northeast of Carlsbad, New Mexico.

**STATE OF NEW MEXICO  
ENERGY, MINERALS AND NATURAL RESOURCES DEPARTMENT  
OIL CONSERVATION DIVISION**

**APPLICATION OF READ & STEVENS,  
INC. FOR COMPULSORY POOLING,  
LEA COUNTY, NEW MEXICO.**

CASE NO. 23517

**APPLICATION**

Read & Stevens, Inc., through its undersigned attorneys, hereby files this application with the Oil Conservation Division pursuant to the provisions of NMSA 1978, § 70-2-17, for an order pooling all uncommitted interests in the Bone Spring formation underlying a standard 320-acre, more or less, horizontal well spacing comprised of Lot 3 (NE/4 NW/4 equivalent), the SE/4 NW/4, and the E/2 SW/4 of Section 5 and the E/2 W/2 of Section 8, Township 20 South, Range 34 East, NMPM, Lea County, New Mexico. In support of its application, Applicant states:

1. Applicant is a working interest owner in the proposed horizontal spacing unit and has the right to drill thereon.
2. Applicant seeks to designate Permian Resources Operating, LLC (OGRID No. 372165) as the operator of the proposed horizontal spacing unit and of the proposed initial wells.
3. Applicant seeks to initially dedicate the above-referenced horizontal spacing unit to the following proposed initial wells:
  - **Joker 5-8 Federal Com 112H, 123H, 124H, 172H, 132H** wells, to be horizontally drilled from a surface location in the NE/4 NW/4 (Lot 3) of Section 5, Township 20 South, Range 34 East, to bottom hole locations in the SE/4 SW/4 (Unit N) of Section 8, Township 20 South, Range 34 East.

4. Applicant has sought and been unable to obtain voluntary agreement for the development of these lands from all interest owners in the subject spacing unit.

5. The pooling of interests will allow Applicant to obtain a just and fair share of the oil and gas underlying the subject lands, avoid the drilling of unnecessary wells, will prevent waste, and will protect correlative rights.

6. This application competes with the *Application of Cimarex Energy Co. for a Horizontal Spacing and Proration Unit and Compulsory Pooling, Lea County, New Mexico* filed in Case No. 23450. Applicant therefore requests that this matter be set on the June 1, 2023, and consolidated with Case No. 23450 for a contested hearing under the Prehearing Order issued in these competing cases.

WHEREFORE, Applicant requests that this application be set for hearing before an Examiner of the Oil Conservation Division on June 1, 2023, and, after notice and hearing as required by law, the Division enter an order:

- A. Pooling all uncommitted interests in the horizontal well spacing unit;
- B. Designating Permian Resources Operating, LLC (OGRID No. 372165) as operator of the horizontal spacing unit and the horizontal wells to be drilled thereon;
- C. Authorizing Applicant to recover its costs of drilling, completing, and equipping the wells;
- D. Approving the actual operating charges and costs of supervision while drilling and after completion, together with a provision adjusting the rates pursuant to the COPAS accounting procedures; and

- E. Imposing a 200% penalty for the risk assumed by Applicant in drilling and completing the wells against any working interest owner who does not voluntarily participate in the drilling of the wells.

Respectfully submitted,

HOLLAND & HART LLP

By: \_\_\_\_\_



Michael H. Feldewert  
Adam G. Rankin  
Julia Broggi  
Paula M. Vance  
Post Office Box 2208  
Santa Fe, NM 87504  
505-988-4421  
505-983-6043 Facsimile  
mfeldewert@hollandhart.com  
agrarkin@hollandhart.com  
jbroggi@hollandhart.com  
pmvance@hollandhart.com

**ATTORNEYS FOR READ & STEVENS, INC.**

CASE \_\_\_\_\_: **Application of Read & Stevens, Inc. for Compulsory Pooling, Lea County, New Mexico.** Applicant in the above-styled cause seeks an order pooling all uncommitted interests in the Bone Spring formation underlying a standard 320-acre, more or less, horizontal well spacing comprised of Lot 3 (NE/4 NW/4 equivalent), the SE/4 NW/4, and the E/2 SW/4 of Section 5 and the E/2 W/2 of Section 8, Township 20 South, Range 34 East, NMPM, Lea County, New Mexico. Said unit will be initially dedicated to the proposed **Joker 5-8 Federal Com 112H, 123H, 124H, 172H, 132H** wells, to be horizontally drilled from a surface location in the NE/4 NW/4 (Lot 3) of Section 5, Township 20 South, Range 34 East, to bottom hole locations in the SE/4 SW/4 (Unit N) of Section 8, Township 20 South, Range 34 East. Also, to be considered will be the cost of drilling and completing the well and the allocation of the cost thereof, actual operating costs and charges for supervision, designation of Applicant as operator of the wells, and a 200% charge for risk involved in drilling said wells. Said area is located approximately 40 miles northeast of Carlsbad, New Mexico.



**STATE OF NEW MEXICO  
ENERGY, MINERALS AND NATURAL RESOURCES DEPARTMENT  
OIL CONSERVATION DIVISION**

**APPLICATION OF READ & STEVENS,  
INC. FOR COMPULSORY POOLING,  
LEA COUNTY, NEW MEXICO.**

**CASE NO. 23518**

**APPLICATION**

Read & Stevens, Inc., through its undersigned attorneys, hereby files this application with the Oil Conservation Division pursuant to the provisions of NMSA 1978, § 70-2-17, for an order pooling all uncommitted interests in the Bone Spring formation underlying a standard 320-acre, more or less, horizontal well spacing comprised of Lot 2 (NW/4 NE/4 equivalent), the SW/4 NE/4, and the W/2 SE/4 of Section 5 and the W/2 E/2 of Section 8, Township 20 South, Range 34 East, NMPM, Lea County, New Mexico. In support of its application, Applicant states:

1. Applicant is a working interest owner in the proposed horizontal spacing unit and has the right to drill thereon.
2. Applicant seeks to designate Permian Resources Operating, LLC (OGRID No. 372165) as the operator of the proposed horizontal spacing unit and of the proposed initial wells.
3. Applicant seeks to initially dedicate the above-referenced horizontal spacing unit to the following proposed initial wells:
  - **Joker 5-8 Federal Com 113H, 125H, 126H, 173H, 133H** wells, to be horizontally drilled from a surface location in the NW/4 NE/4 (Lot 2) of Section 5, Township 20 South, Range 34 East, to bottom hole locations in the SW/4 SE/4 (Unit O) of Section 8, Township 20 South, Range 34 East.

4. Applicant has sought and been unable to obtain voluntary agreement for the development of these lands from all interest owners in the subject spacing unit.

5. The pooling of interests will allow Applicant to obtain a just and fair share of the oil and gas underlying the subject lands, avoid the drilling of unnecessary wells, will prevent waste, and will protect correlative rights.

6. This application competes with the *Application of Cimarex Energy Co. for a Horizontal Spacing and Proration Unit and Compulsory Pooling, Lea County, New Mexico* filed in Case No. 23451. Applicant therefore requests that this matter be set on the June 1, 2023, and consolidated with Case No. 23451 for a contested hearing under the Prehearing Order issued in these competing cases.

WHEREFORE, Applicant requests that this application be set for hearing before an Examiner of the Oil Conservation Division on June 1, 2023, and, after notice and hearing as required by law, the Division enter an order:

- A. Pooling all uncommitted interests in the horizontal well spacing unit;
- B. Designating Permian Resources Operating, LLC (OGRID No. 372165) as operator of the horizontal spacing unit and the horizontal wells to be drilled thereon;
- C. Authorizing Applicant to recover its costs of drilling, completing, and equipping the wells;
- D. Approving the actual operating charges and costs of supervision while drilling and after completion, together with a provision adjusting the rates pursuant to the COPAS accounting procedures; and

- E. Imposing a 200% penalty for the risk assumed by Applicant in drilling and completing the wells against any working interest owner who does not voluntarily participate in the drilling of the wells.

Respectfully submitted,

HOLLAND & HART LLP

By: 

Michael H. Feldewert  
Adam G. Rankin  
Julia Broggi  
Paula M. Vance  
Post Office Box 2208  
Santa Fe, NM 87504  
505-988-4421  
505-983-6043 Facsimile  
mfeldewert@hollandhart.com  
agrarkin@hollandhart.com  
jbroggi@hollandhart.com  
pmvance@hollandhart.com

**ATTORNEYS FOR READ & STEVENS, INC.**

CASE \_\_\_\_\_: **Application of Read & Stevens, Inc. for Compulsory Pooling, Lea County, New Mexico.** Applicant in the above-styled cause seeks an order pooling all uncommitted interests in the Bone Spring formation underlying a standard 320-acre, more or less, horizontal well spacing comprised of Lot 2 (NW/4 NE/4 equivalent), the SW/4 NE/4, and the W/2 SE/4 of Section 5 and the W/2 E/2 of Section 8, Township 20 South, Range 34 East, NMPM, Lea County, New Mexico. Said unit will be initially dedicated to the proposed **Joker 5-8 Federal Com 113H, 125H, 126H, 173H, 133H** wells, to be horizontally drilled from a surface location in the NW/4 NE/4 (Lot 2) of Section 5, Township 20 South, Range 34 East, to bottom hole locations in the SW/4 SE/4 (Unit O) of Section 8, Township 20 South, Range 34 East. Also, to be considered will be the cost of drilling and completing the well and the allocation of the cost thereof, actual operating costs and charges for supervision, designation of Applicant as operator of the wells, and a 200% charge for risk involved in drilling said wells. Said area is located approximately 27 miles southwest of Hobbs, New Mexico.

**STATE OF NEW MEXICO  
ENERGY, MINERALS AND NATURAL RESOURCES DEPARTMENT  
OIL CONSERVATION DIVISION**

**APPLICATION OF READ & STEVENS,  
INC. FOR COMPULSORY POOLING,  
LEA COUNTY, NEW MEXICO.**

CASE NO. 23519

**APPLICATION**

Read & Stevens, Inc., through its undersigned attorneys, hereby files this application with the Oil Conservation Division pursuant to the provisions of NMSA 1978, § 70-2-17, for an order pooling all uncommitted interests in the Bone Spring formation underlying a standard 320-acre, more or less, horizontal well spacing comprised of Lot 1 (NE/4 NE/4 equivalent), the SE/4 NE/4, and the E/2 SE/4 of Section 5 and the E/2 E/2 of Section 8, Township 20 South, Range 34 East, NMPM, Lea County, New Mexico. In support of its application, Applicant states:

1. Applicant is a working interest owner in the proposed horizontal spacing unit and has the right to drill thereon.
2. Applicant seeks to designate Permian Resources Operating, LLC (OGRID No. 372165) as the operator of the proposed horizontal spacing unit and of the proposed initial wells.
3. Applicant seeks to initially dedicate the above-referenced horizontal spacing unit to the following proposed initial wells:
  - **Joker 5-8 Federal Com 114H, 127H, 128H, 174H, 134H** wells, to be horizontally drilled from a surface location in the NW/4 NE/4 (Lot 2) of Section 5, Township 20 South, Range 34 East, to bottom hole locations in the SE/4 SE/4 (Unit P) of Section 8, Township 20 South, Range 34 East.

4. Applicant has sought and been unable to obtain voluntary agreement for the development of these lands from all interest owners in the subject spacing unit.

5. The pooling of interests will allow Applicant to obtain a just and fair share of the oil and gas underlying the subject lands, avoid the drilling of unnecessary wells, will prevent waste, and will protect correlative rights.

6. This application competes with the *Application of Cimarex Energy Co. for a Horizontal Spacing and Proration Unit and Compulsory Pooling, Lea County, New Mexico* filed in Case No. 23448. Applicant therefore requests that this matter be set on the June 1, 2023, and consolidated with Case No. 23448 for a contested hearing under the Prehearing Order issued in these competing cases.

WHEREFORE, Applicant requests that this application be set for hearing before an Examiner of the Oil Conservation Division on June 1, 2023, and, after notice and hearing as required by law, the Division enter an order:

- A. Pooling all uncommitted interests in the horizontal well spacing unit;
- B. Designating Permian Resources Operating, LLC (OGRID No. 372165) as operator of the horizontal spacing unit and the horizontal wells to be drilled thereon;
- C. Authorizing Applicant to recover its costs of drilling, completing, and equipping the wells;
- D. Approving the actual operating charges and costs of supervision while drilling and after completion, together with a provision adjusting the rates pursuant to the COPAS accounting procedures; and

- E. Imposing a 200% penalty for the risk assumed by Applicant in drilling and completing the wells against any working interest owner who does not voluntarily participate in the drilling of the wells.

Respectfully submitted,

HOLLAND & HART LLP

By: 

Michael H. Feldewert  
Adam G. Rankin  
Julia Broggi  
Paula M. Vance  
Post Office Box 2208  
Santa Fe, NM 87504  
505-988-4421  
505-983-6043 Facsimile  
mfeldewert@hollandhart.com  
agrarkin@hollandhart.com  
jbroggi@hollandhart.com  
pmvance@hollandhart.com

**ATTORNEYS FOR READ & STEVENS, INC.**

**CASE \_\_\_\_\_:**      **Application of Read & Stevens, Inc. for Compulsory Pooling, Lea County, New Mexico.** Applicant in the above-styled cause seeks an order pooling all uncommitted interests in the Bone Spring formation underlying a standard 320-acre, more or less, horizontal well spacing comprised of Lot 1 (NE/4 NE/4 equivalent), the SE/4 NE/4, and the E/2 SE/4 of Section 5 and the E/2 E/2 of Section 8, Township 20 South, Range 34 East, NMPM, Lea County, New Mexico. Said unit will be initially dedicated to the proposed **Joker 5-8 Federal Com 114H, 127H, 128H, 174H, 134H** wells, to be horizontally drilled from a surface location in the NW/4 NE/4 (Lot 2) of Section 5, Township 20 South, Range 34 East, to bottom hole locations in the SE/4 SE/4 (Unit P) of Section 8, Township 20 South, Range 34 East. Also, to be considered will be the cost of drilling and completing the wells and the allocation of the cost thereof, actual operating costs and charges for supervision, designation of Applicant as operator of the wells, and a 200% charge for risk involved in drilling said wells. Said area is located approximately 27 miles southwest of Hobbs, New Mexico.



**STATE OF NEW MEXICO  
ENERGY, MINERALS AND NATURAL RESOURCES DEPARTMENT  
OIL CONSERVATION DIVISION**

**APPLICATION OF READ & STEVENS,  
INC. FOR COMPULSORY POOLING,  
LEA COUNTY, NEW MEXICO.**

CASE NO. 23520

**APPLICATION**

Read & Stevens, Inc., through its undersigned attorneys, hereby files this application with the Oil Conservation Division pursuant to the provisions of NMSA 1978, § 70-2-17, for an order pooling all uncommitted interests in the Wolfcamp formation underlying a standard 320-acre, more or less, horizontal well spacing comprised of Lot 4 (NW/4 NW/4 equivalent), the SW/4 NW/4, and the W/2 SW/4 of Section 5 and the W/2 W/2 of Section 8, Township 20 South, Range 34 East, NMPM, Lea County, New Mexico. In support of its application, Applicant states:

1. Applicant is a working interest owner in the proposed horizontal spacing unit and has the right to drill thereon.
2. Applicant seeks to designate Permian Resources Operating, LLC (OGRID No. 372165) as the operator of the proposed horizontal spacing unit and of the proposed initial well.
3. Applicant seeks to initially dedicate the above-referenced horizontal spacing unit to the following proposed initial well:
  - **Joker 5-8 Federal Com 201H** well, to be horizontally drilled from a surface location in the NE/4 NW/4 (Lot 3) of Section 5, Township 20 South, Range 34 East, to a bottom hole location in the SW/4 SW/4 (Unit M) of Section 8, Township 20 South, Range 34 East.

4. Applicant has sought and been unable to obtain voluntary agreement for the development of these lands from all interest owners in the subject spacing unit.

5. The pooling of interests will allow Applicant to obtain a just and fair share of the oil and gas underlying the subject lands, avoid the drilling of unnecessary wells, will prevent waste, and will protect correlative rights.

WHEREFORE, Applicant requests that this application be set for hearing before an Examiner of the Oil Conservation Division on June 1, 2023, and, after notice and hearing as required by law, the Division enter an order:

- A. Pooling all uncommitted interests in the horizontal well spacing unit;
- B. Designating Permian Resources Operating, LLC (OGRID No. 372165) as operator of the horizontal spacing unit and the horizontal well to be drilled thereon;
- C. Authorizing Applicant to recover its costs of drilling, completing, and equipping the well;
- D. Approving the actual operating charges and costs of supervision while drilling and after completion, together with a provision adjusting the rates pursuant to the COPAS accounting procedures; and
- E. Imposing a 200% penalty for the risk assumed by Applicant in drilling and completing the well against any working interest owner who does not voluntarily participate in the drilling of the well.

Respectfully submitted,

HOLLAND & HART LLP

By: \_\_\_\_\_

Michael H. Feldewert  
Adam G. Rankin  
Julia Broggi  
Paula M. Vance  
Post Office Box 2208  
Santa Fe, NM 87504  
505-988-4421  
505-983-6043 Facsimile  
mfeldewert@hollandhart.com  
agrarkin@hollandhart.com  
jbroggi@hollandhart.com  
pmvance@hollandhart.com

**ATTORNEYS FOR READ & STEVENS, INC.**

CASE \_\_\_\_\_: **Application of Read & Stevens, Inc. for Compulsory Pooling, Lea County, New Mexico.** Applicant in the above-styled cause seeks an order pooling all uncommitted interests in the Wolfcamp formation underlying a standard 320-acre, more or less, horizontal well spacing comprised of Lot 4 (NW/4 NW/4 equivalent), the SW/4 NW/4, and the W/2 SW/4 of Section 5 and the W/2 W/2 of Section 8, Township 20 South, Range 34 East, NMPM, Lea County, New Mexico. Said unit will be initially dedicated to the proposed **Joker 5-8 Federal Com 201H** well, to be horizontally drilled from a surface location in the NE/4 NW/4 (Lot 3) of Section 5, Township 20 South, Range 34 East, to a bottom hole location in the SW/4 SW/4 (Unit M) of Section 8, Township 20 South, Range 34 East. Also, to be considered will be the cost of drilling and completing the well and the allocation of the cost thereof, actual operating costs and charges for supervision, designation of Applicant as operator of the well, and a 200% charge for risk involved in drilling said well. Said area is located approximately 40 miles northeast of Carlsbad, New Mexico.

**STATE OF NEW MEXICO  
ENERGY, MINERALS AND NATURAL RESOURCES DEPARTMENT  
OIL CONSERVATION DIVISION**

**APPLICATION OF READ & STEVENS,  
INC. FOR COMPULSORY POOLING,  
LEA COUNTY, NEW MEXICO.**

CASE NO. 23521

**APPLICATION**

Read & Stevens, Inc., through its undersigned attorneys, hereby files this application with the Oil Conservation Division pursuant to the provisions of NMSA 1978, § 70-2-17, for an order pooling all uncommitted interests in the Wolfcamp formation underlying a standard 320-acre, more or less, horizontal well spacing comprised of Lot 3 (NE/4 NW/4 equivalent), the SE/4 NW/4, and the E/2 SW/4 of Section 5 and the E/2 W/2 of Section 8, Township 20 South, Range 34 East, NMPM, Lea County, New Mexico. In support of its application, Applicant states:

1. Applicant is a working interest owner in the proposed horizontal spacing unit and has the right to drill thereon.
2. Applicant seeks to designate Permian Resources Operating, LLC (OGRID No. 372165) as the operator of the proposed horizontal spacing unit and of the proposed initial well.
3. Applicant seeks to initially dedicate the above-referenced horizontal spacing unit to the following proposed initial well:
  - **Joker 5-8 Federal Com 202H** well, to be horizontally drilled from a surface location in the NE/4 NW/4 (Lot 3) of Section 5, Township 20 South, Range 34 East, to a bottom hole location in the SE/4 SW/4 (Unit N) of Section 8, Township 20 South, Range 34 East.

4. Applicant has sought and been unable to obtain voluntary agreement for the development of these lands from all interest owners in the subject spacing unit.

5. The pooling of interests will allow Applicant to obtain a just and fair share of the oil and gas underlying the subject lands, avoid the drilling of unnecessary wells, will prevent waste, and will protect correlative rights.

WHEREFORE, Applicant requests that this application be set for hearing before an Examiner of the Oil Conservation Division on June 1, 2023, and, after notice and hearing as required by law, the Division enter an order:

- A. Pooling all uncommitted interests in the horizontal well spacing unit;
- B. Designating Permian Resources Operating, LLC (OGRID No. 372165) as operator of the horizontal spacing unit and the horizontal well to be drilled thereon;
- C. Authorizing Applicant to recover its costs of drilling, completing, and equipping the well;
- D. Approving the actual operating charges and costs of supervision while drilling and after completion, together with a provision adjusting the rates pursuant to the COPAS accounting procedures; and
- E. Imposing a 200% penalty for the risk assumed by Applicant in drilling and completing the well against any working interest owner who does not voluntarily participate in the drilling of the well.

Respectfully submitted,

HOLLAND & HART LLP

By:  \_\_\_\_\_

Michael H. Feldewert  
Adam G. Rankin  
Julia Broggi  
Paula M. Vance  
Post Office Box 2208  
Santa Fe, NM 87504  
505-988-4421  
505-983-6043 Facsimile  
mfeldewert@hollandhart.com  
agrarkin@hollandhart.com  
jbroggi@hollandhart.com  
pmvance@hollandhart.com

**ATTORNEYS FOR READ & STEVENS, INC.**

**CASE \_\_\_\_\_:**      **Application of Read & Stevens, Inc. for Compulsory Pooling, Lea County, New Mexico.** Applicant in the above-styled cause seeks an order pooling all uncommitted interests in the Wolfcamp formation underlying a standard 320-acre, more or less, horizontal well spacing comprised of Lot 3 (NE/4 NW/4 equivalent), the SE/4 NW/4, and the E/2 SW/4 of Section 5 and the E/2 W/2 of Section 8, Township 20 South, Range 34 East, NMPM, Lea County, New Mexico. Said unit will be initially dedicated to the proposed **Joker 5-8 Federal Com 202H** well, to be horizontally drilled from a surface location in the NE/4 NW/4 (Lot 3) of Section 5, Township 20 South, Range 34 East, to a bottom hole location in the SE/4 SW/4 (Unit N) of Section 8, Township 20 South, Range 34 East. Also, to be considered will be the cost of drilling and completing the well and the allocation of the cost thereof, actual operating costs and charges for supervision, designation of Applicant as operator of the well, and a 200% charge for risk involved in drilling said well. Said area is located approximately 40 miles northeast of Carlsbad, New Mexico.



**STATE OF NEW MEXICO  
ENERGY, MINERALS AND NATURAL RESOURCES DEPARTMENT  
OIL CONSERVATION DIVISION**

**APPLICATION OF READ & STEVENS,  
INC. FOR COMPULSORY POOLING,  
LEA COUNTY, NEW MEXICO.**

CASE NO. 23522

**APPLICATION**

Read & Stevens, Inc., through its undersigned attorneys, hereby files this application with the Oil Conservation Division pursuant to the provisions of NMSA 1978, § 70-2-17, for an order pooling all uncommitted interests in the Wolfcamp formation underlying a standard 320-acre, more or less, horizontal well spacing comprised of Lot 2 (NW/4 NE/4 equivalent), the SW/4 NE/4, and the W/2 SE/4 of Section 5 and the W/2 E/2 of Section 8, Township 20 South, Range 34 East, NMPM, Lea County, New Mexico. In support of its application, Applicant states:

1. Applicant is a working interest owner in the proposed horizontal spacing unit and has the right to drill thereon.
2. Applicant seeks to designate Permian Resources Operating, LLC (OGRID No. 372165) as the operator of the proposed horizontal spacing unit and of the proposed initial well.
3. Applicant seeks to initially dedicate the above-referenced horizontal spacing unit to the following proposed initial well:
  - **Joker 5-8 Federal Com 203H** well, to be horizontally drilled from a surface location in the NW/4 NE/4 (Lot 2) of Section 5, Township 20 South, Range 34 East, to a bottom hole location in the SW/4 SE/4 (Unit O) of Section 8, Township 20 South, Range 34 East.

4. Applicant has sought and been unable to obtain voluntary agreement for the development of these lands from all interest owners in the subject spacing unit.

5. The pooling of interests will allow Applicant to obtain a just and fair share of the oil and gas underlying the subject lands, avoid the drilling of unnecessary wells, will prevent waste, and will protect correlative rights.

WHEREFORE, Applicant requests that this application be set for hearing before an Examiner of the Oil Conservation Division on June 1, 2023, and, after notice and hearing as required by law, the Division enter an order:

- A. Pooling all uncommitted interests in the horizontal well spacing unit;
- B. Designating Permian Resources Operating, LLC (OGRID No. 372165) as operator of the horizontal spacing unit and the horizontal well to be drilled thereon;
- C. Authorizing Applicant to recover its costs of drilling, completing, and equipping the well;
- D. Approving the actual operating charges and costs of supervision while drilling and after completion, together with a provision adjusting the rates pursuant to the COPAS accounting procedures; and
- E. Imposing a 200% penalty for the risk assumed by Applicant in drilling and completing the well against any working interest owner who does not voluntarily participate in the drilling of the well.

Respectfully submitted,

HOLLAND & HART LLP

By:   
\_\_\_\_\_  
Michael H. Feldewert  
Adam G. Rankin  
Julia Broggi  
Paula M. Vance  
Post Office Box 2208  
Santa Fe, NM 87504  
505-988-4421  
505-983-6043 Facsimile  
mfeldewert@hollandhart.com  
agrarkin@hollandhart.com  
jbroggi@hollandhart.com  
pmvance@hollandhart.com

**ATTORNEYS FOR READ & STEVENS, INC.**

**CASE \_\_\_\_\_:**      **Application of Read & Stevens, Inc. for Compulsory Pooling, Lea County, New Mexico.** Applicant in the above-styled cause seeks an order pooling all uncommitted interests in the Wolfcamp formation underlying a standard 320-acre, more or less, horizontal well spacing comprised of Lot 2 (NW/4 NE/4 equivalent), the SW/4 NE/4, and the W/2 SE/4 of Section 5 and the W/2 E/2 of Section 8, Township 20 South, Range 34 East, NMPM, Lea County, New Mexico. Said unit will be initially dedicated to the proposed **Joker 5-8 Federal Com 203H** well, to be horizontally drilled from a surface location in the NW/4 NE/4 (Lot 2) of Section 5, Township 20 South, Range 34 East, to a bottom hole location in the SW/4 SE/4 (Unit O) of Section 8, Township 20 South, Range 34 East. Also, to be considered will be the cost of drilling and completing the well and the allocation of the cost thereof, actual operating costs and charges for supervision, designation of Applicant as operator of the well, and a 200% charge for risk involved in drilling said well. Said area is located approximately 27 miles southwest of Hobbs, New Mexico.

**STATE OF NEW MEXICO  
ENERGY, MINERALS AND NATURAL RESOURCES DEPARTMENT  
OIL CONSERVATION DIVISION**

**APPLICATION OF READ & STEVENS,  
INC. FOR COMPULSORY POOLING,  
LEA COUNTY, NEW MEXICO.**

CASE NO. 23523

**APPLICATION**

Read & Stevens, Inc., through its undersigned attorneys, hereby files this application with the Oil Conservation Division pursuant to the provisions of NMSA 1978, § 70-2-17, for an order pooling all uncommitted interests in the Wolfcamp formation underlying a standard 320-acre, more or less, horizontal well spacing comprised of Lot 1 (NE/4 NE/4 equivalent), the SE/4 NE/4, and the E/2 SE/4 of Section 5 and the E/2 E/2 of Section 8, Township 20 South, Range 34 East, NMPM, Lea County, New Mexico. In support of its application, Applicant states:

1. Applicant is a working interest owner in the proposed horizontal spacing unit and has the right to drill thereon.
2. Applicant seeks to designate Permian Resources Operating, LLC (OGRID No. 372165) as the operator of the proposed horizontal spacing unit and of the proposed initial well.
3. Applicant seeks to initially dedicate the above-referenced horizontal spacing unit to the following proposed initial well:
  - **Joker 5-8 Federal Com 204H** well, to be horizontally drilled from a surface location in the NW/4 NE/4 (Lot 2) of Section 5, Township 20 South, Range 34 East, to a bottom hole location in the SE/4 SE/4 (Unit P) of Section 8, Township 20 South, Range 34 East.

4. Applicant has sought and been unable to obtain voluntary agreement for the development of these lands from all interest owners in the subject spacing unit.

5. The pooling of interests will allow Applicant to obtain a just and fair share of the oil and gas underlying the subject lands, avoid the drilling of unnecessary wells, will prevent waste, and will protect correlative rights.

WHEREFORE, Applicant requests that this application be set for hearing before an Examiner of the Oil Conservation Division on June 1, 2023, and, after notice and hearing as required by law, the Division enter an order:

- A. Pooling all uncommitted interests in the horizontal well spacing unit;
- B. Designating Permian Resources Operating, LLC (OGRID No. 372165) as operator of the horizontal spacing unit and the horizontal well to be drilled thereon;
- C. Authorizing Applicant to recover its costs of drilling, completing, and equipping the well;
- D. Approving the actual operating charges and costs of supervision while drilling and after completion, together with a provision adjusting the rates pursuant to the COPAS accounting procedures; and
- E. Imposing a 200% penalty for the risk assumed by Applicant in drilling and completing the well against any working interest owner who does not voluntarily participate in the drilling of the well.

Respectfully submitted,

HOLLAND & HART LLP

By:  \_\_\_\_\_

Michael H. Feldewert  
Adam G. Rankin  
Julia Broggi  
Paula M. Vance  
Post Office Box 2208  
Santa Fe, NM 87504  
505-988-4421  
505-983-6043 Facsimile  
mfeldewert@hollandhart.com  
agrarkin@hollandhart.com  
jbroggi@hollandhart.com  
pmvance@hollandhart.com

**ATTORNEYS FOR READ & STEVENS, INC.**

CASE \_\_\_\_\_: **Application of Read & Stevens, Inc. for Compulsory Pooling, Lea County, New Mexico.** Applicant in the above-styled cause seeks an order pooling all uncommitted interests in the Wolfcamp formation underlying a standard 320-acre, more or less, horizontal well spacing comprised of Lot 1 (NE/4 NE/4 equivalent), the SE/4 NE/4, and the E/2 SE/4 of Section 5 and the E/2 E/2 of Section 8, Township 20 South, Range 34 East, NMPM, Lea County, New Mexico. Said unit will be initially dedicated to the proposed **Joker 5-8 Federal Com 204H** well, to be horizontally drilled from a surface location in the NW/4 NE/4 (Lot 2) of Section 5, Township 20 South, Range 34 East, to a bottom hole location in the SE/4 SE/4 (Unit P) of Section 8, Township 20 South, Range 34 East. Also, to be considered will be the cost of drilling and completing the well and the allocation of the cost thereof, actual operating costs and charges for supervision, designation of Applicant as operator of the well, and a 200% charge for risk involved in drilling said well. Said area is located approximately 27 miles southwest of Hobbs, New Mexico.




**COMPULSORY POOLING APPLICATION CHECKLIST****ALL INFORMATION IN THE APPLICATION MUST BE SUPPORTED BY SIGNED AFFIDAVITS**

<b>Case: 23508</b>	<b>APPLICANT'S RESPONSE</b>
<b>Date</b>	<b>July 20, 2023</b>
Applicant	Read & Stevens, Inc.
Designated Operator & OGRID (affiliation if applicable)	Permian Resources Operating, LLC (372165)
Applicant's Counsel:	Holland & Hart LLP
Case Title:	APPLICATION OF READ & STEVENS, INC. FOR COMPULSORY POOLING, LEA COUNTY, NEW MEXICO
Entries of Appearance/Intervenors:	Cimarex Energy Co., Sandstone Properties, LLC, Northern Oil and Gas, Inc.
Well Family	Bane
<b>Formation/Pool</b>	
Formation Name(s) or Vertical Extent:	Bone Spring formation
Primary Product (Oil or Gas):	Oil
Pooling this vertical extent:	N/A
Pool Name and Pool Code:	Teas; Bone Spring, East (96637)
Well Location Setback Rules:	Statewide setbacks
<b>Spacing Unit</b>	
Type (Horizontal/Vertical)	Horizontal
Size (Acres)	320.21-acre, more or less
Building Blocks:	40 acres
Orientation:	Standup
Description: TRS/County	Lot 4 (NW/4 NW/4 equivalent), the SW/4 NW/4, and the W/2 SW/4 of Section 4 and the W/2 W/2 of Section 9, Township 20 South, Range 34 East, NMPM, Lea County, New Mexico
Standard Horizontal Well Spacing Unit (Y/N), If No, describe and is approval of non-standard unit requested in this application?	Yes
<b>Other Situations</b>	
Depth Severance: Y/N. If yes, description	N/A
Proximity Tracts: If yes, description	No
Proximity Defining Well: if yes, description	No
Applicant's Ownership in Each Tract	Exhibit C-9
<b>Well(s)</b>	
Name & API (if assigned), surface and bottom hole location, footages, completion target, orientation, completion status (standard or non-standard)	Add wells as needed

BEFORE THE OIL CONSERVATION DIVISION  
Santa Fe, New Mexico  
Exhibit No. B

Submitted by: Read & Stevens, Inc.  
Hearing Date: July 20, 2023  
Case No. 23508

Well #1	<b>Bane 4-9 Fed Com 111H:</b> SHL: 628' FNL, 1,071' FWL (Lot 4) of Section 4 BHL: 10' FSL, 330' FWL (Unit M) of Section 9 Completion Target: Bone Spring formation Well Orientation: North-South Completion Location expected to be: Standard
Well #2	<b>Bane 4-9 Fed Com 121H:</b> SHL: 628' FNL, 1,137' FWL (Lot 4) of Section 4 BHL: 10' FSL, 330' FWL (Unit M) of Section 9 Completion Target: Bone Spring formation Well Orientation: North-South Completion Location expected to be: Standard
Well #3	<b>Bane 4-9 Fed Com 122H:</b> SHL: 628' FNL, 1,170' FWL (Lot 4) of Section 4 BHL: 10' FSL, 990' FWL (Unit M) of Section 9 Completion Target: Bone Spring formation Well Orientation: North-South Completion Location expected to be: Standard
Well #4	<b>Bane 4-9 Fed Com 171H:</b> SHL: 498' FNL, 1,070' FWL (Lot 4) of Section 4 BHL: 10' FSL, 990' FWL (Unit M) of Section 9 Completion Target: Bone Spring formation Well Orientation: North-South Completion Location expected to be: Standard
Well #5	<b>Bane 4-9 Fed Com 131H:</b> SHL: 498' FNL, 1,103' FWL (Lot 4) of Section 4 BHL: 10' FSL, 330' FWL (Unit M) of Section 9 Completion Target: Bone Spring formation Well Orientation: North-South Completion Location expected to be: Standard
Horizontal Well First and Last Take Points	<b>Exhibit C-1</b>
Completion Target (Formation, TVD and MD)	<b>Exhibit C-10</b>
<b>AFE Capex and Operating Costs</b>	
Drilling Supervision/Month \$	<b>\$8,000</b>
Production Supervision/Month \$	<b>\$800</b>
Justification for Supervision Costs	<b>Exhibit C</b>
Requested Risk Charge	<b>200%</b>
<b>Notice of Hearing</b>	
Proposed Notice of Hearing	<b>Exhibit A</b>
Proof of Mailed Notice of Hearing (20 days before hearing)	<b>Exhibit G</b>
Proof of Published Notice of Hearing (10 days before hearing)	<b>Exhibit H</b>
<b>Ownership Determination</b>	
Land Ownership Schematic of the Spacing Unit	<b>Exhibit C-3</b>
Tract List (including lease numbers and owners)	<b>Exhibit C-3, C-5, C-6, C-7, C-9</b>


If a <del>Prevalence</del> <del>NOCE</del> <del>Estimate</del> <del>2023</del> <del>Spacing</del> <del>UIM</del> is requested, Tract List (including lease numbers and owners) of Tracts subject to notice requirements.	N/A
Pooled Parties (including ownership type)	Exhibit C-5, C-6, C-7
Unlocatable Parties to be Pooled	None
Ownership Depth Severance (including percentage above & below)	N/A
<b>Joinder</b>	
Sample Copy of Proposal Letter	Exhibit C-10
List of Interest Owners (ie Exhibit A of JOA)	Exhibit C-9
Chronology of Contact with Non-Joined Working Interests	Exhibit C-11
Overhead Rates In Proposal Letter	Exhibit C-10
Cost Estimate to Drill and Complete	Exhibit C-10
Cost Estimate to Equip Well	Exhibit C-10
Cost Estimate for Production Facilities	Exhibit C-10
<b>Geology</b>	
Summary (including special considerations)	Exhibit E
Spacing Unit Schematic	Exhibit E-8
Gunbarrel/Lateral Trajectory Schematic	Exhibit E-14
Well Orientation (with rationale)	Exhibit E
Target Formation	Exhibit E, E-13
HSU Cross Section	Exhibit E-13
Depth Severance Discussion	N/A
<b>Forms, Figures and Tables</b>	
C-102	Exhibit C-1
Tracts	Exhibit C-3
Summary of Interests, Unit Recapitulation (Tracts)	Exhibit C-3, C-5, C-6, C-7, C-9
General Location Map (including basin)	Exhibit E-1
Well Bore Location Map	Exhibit E-8
Structure Contour Map - Subsea Depth	Exhibit E-9, E-10, E-11, E-12
Cross Section Location Map (including wells)	Exhibit E-9, E-10, E-11, E-12
Cross Section (including Landing Zone)	Exhibit C-13
<b>Additional Information</b>	
Special Provisions/Stipulations	See Exhibit C, para. 25
<b>CERTIFICATION: I hereby certify that the information provided in this checklist is complete and accurate.</b>	
<b>Printed Name</b> (Attorney or Party Representative):	Adam G. Rankin
<b>Signed Name</b> (Attorney or Party Representative):	
<b>Date:</b>	7/13/2023

**COMPULSORY POOLING APPLICATION CHECKLIST****ALL INFORMATION IN THE APPLICATION MUST BE SUPPORTED BY SIGNED AFFIDAVITS**

<b>Case: 23509</b>	<b>APPLICANT'S RESPONSE</b>
<b>Date</b>	<b>July 20, 2023</b>
Applicant	Read & Stevens, Inc.
Designated Operator & OGRID (affiliation if applicable)	Permian Resources Operating, LLC (372165)
Applicant's Counsel:	Holland & Hart LLP
Case Title:	APPLICATION OF READ & STEVENS, INC. FOR COMPULSORY POOLING, LEA COUNTY, NEW MEXICO
Entries of Appearance/Intervenors:	Cimarex Energy Co., Sandstone Properties, LLC, Northern Oil and Gas, Inc.
Well Family	Bane
<b>Formation/Pool</b>	
Formation Name(s) or Vertical Extent:	Bone Spring formation
Primary Product (Oil or Gas):	Oil
Pooling this vertical extent:	N/A
Pool Name and Pool Code:	Teas; Bone Spring, East (96637)
Well Location Setback Rules:	Statewide setbacks
<b>Spacing Unit</b>	
Type (Horizontal/Vertical)	Horizontal
Size (Acres)	320.44-acre, more or less
Building Blocks:	40 acres
Orientation:	Standup
Description: TRS/County	Lot 3 (NE/4 NW/4 equivalent), the SE/4 NW/4, and the E/2 SW/4 of Section 4 and the E/2 W/2 of Section 9, Township 20 South, Range 34 East, NMPM, Lea County, New Mexico
Standard Horizontal Well Spacing Unit (Y/N), If No, describe and is approval of non-standard unit requested in this application?	Yes
<b>Other Situations</b>	
Depth Severance: Y/N. If yes, description	N/A
Proximity Tracts: If yes, description	No
Proximity Defining Well: if yes, description	No
Applicant's Ownership in Each Tract	Exhibit C-9
<b>Well(s)</b>	
Name & API (if assigned), surface and bottom hole location, footages, completion target, orientation, completion status (standard or non-standard)	Add wells as needed

BEFORE THE OIL CONSERVATION DIVISION  
Santa Fe, New Mexico  
Exhibit No. B  
Submitted by: Read & Stevens, Inc.  
Hearing Date: July 20, 2023  
Case No. 23509

Well #1	<b>Bane 4-9 Fed Com 112H:</b> SHL: 628' FNL, 1,104' FWL (Lot 4) of Section 4 BHL: 10' FSL, 1,650' FWL (Unit N) of Section 9 Completion Target: Bone Spring formation Well Orientation: North-South Completion Location expected to be: Standard
Well #2	<b>Bane 4-9 Fed Com 123H:</b> SHL: 628' FNL, 1,203' FWL (Lot 4) of Section 4 BHL: 10' FSL, 1,650' FWL (Unit N) of Section 9 Completion Target: Bone Spring formation Well Orientation: North-South Completion Location expected to be: Standard
Well #3	<b>Bane 4-9 Fed Com 124H:</b> SHL: 628' FNL, 1,236' FWL (Lot 4) of Section 4 BHL: 10' FSL, 2,310' FWL (Unit N) of Section 9 Completion Target: Bone Spring formation Well Orientation: North-South Completion Location expected to be: Standard
Well #4	<b>Bane 4-9 Fed Com 172H:</b> SHL: 498' FNL, 1,235' FWL (Lot 4) of Section 4 BHL: 10' FSL, 2,310' FWL (Unit N) of Section 9 Completion Target: Bone Spring formation Well Orientation: North-South Completion Location expected to be: Standard
Well #5	<b>Bane 4-9 Fed Com 132H:</b> SHL: 498' FNL, 1,169' FWL (Lot 4) of Section 4 BHL: 10' FSL, 1,650' FWL (Unit N) of Section 9 Completion Target: Bone Spring formation Well Orientation: North-South Completion Location expected to be: Standard
Horizontal Well First and Last Take Points	<b>Exhibit C-1</b>
Completion Target (Formation, TVD and MD)	<b>Exhibit C-10</b>
<b>AFE Capex and Operating Costs</b>	
Drilling Supervision/Month \$	<b>\$8,000</b>
Production Supervision/Month \$	<b>\$800</b>
Justification for Supervision Costs	<b>Exhibit C</b>
Requested Risk Charge	<b>200%</b>
<b>Notice of Hearing</b>	
Proposed Notice of Hearing	<b>Exhibit A</b>
Proof of Mailed Notice of Hearing (20 days before hearing)	<b>Exhibit G</b>
Proof of Published Notice of Hearing (10 days before hearing)	<b>Exhibit H</b>
<b>Ownership Determination</b>	
Land Ownership Schematic of the Spacing Unit	<b>Exhibit C-3</b>
Tract List (including lease numbers and owners)	<b>Exhibit C-3, C-5, C-6, C-7, C-9</b>

If a <del>Approval of Notice of Intent to Drill Spacing Unit</del> is requested, Tract List (including lease numbers and owners) of Tracts subject to notice requirements.	N/A
Pooled Parties (including ownership type)	Exhibit C-5, C-6, C-7
Unlocatable Parties to be Pooled	None
Ownership Depth Severance (including percentage above & below)	N/A
<b>Joinder</b>	
Sample Copy of Proposal Letter	Exhibit C-10
List of Interest Owners (ie Exhibit A of JOA)	Exhibit C-9
Chronology of Contact with Non-Joined Working Interests	Exhibit C-11
Overhead Rates In Proposal Letter	Exhibit C-10
Cost Estimate to Drill and Complete	Exhibit C-10
Cost Estimate to Equip Well	Exhibit C-10
Cost Estimate for Production Facilities	Exhibit C-10
<b>Geology</b>	
Summary (including special considerations)	Exhibit E
Spacing Unit Schematic	Exhibit E-8
Gunbarrel/Lateral Trajectory Schematic	Exhibit E-14
Well Orientation (with rationale)	Exhibit E
Target Formation	Exhibit E, E-13
HSU Cross Section	Exhibit E-13
Depth Severance Discussion	N/A
<b>Forms, Figures and Tables</b>	
C-102	Exhibit C-1
Tracts	Exhibit C-3
Summary of Interests, Unit Recapitulation (Tracts)	Exhibit C-3, C-5, C-6, C-7, C-9
General Location Map (including basin)	Exhibit E-1
Well Bore Location Map	Exhibit E-8
Structure Contour Map - Subsea Depth	Exhibit E-9, E-10, E-11, E-12
Cross Section Location Map (including wells)	Exhibit E-9, E-10, E-11, E-12
Cross Section (including Landing Zone)	Exhibit C-13
<b>Additional Information</b>	
Special Provisions/Stipulations	See Exhibit C, para. 25
<b>CERTIFICATION: I hereby certify that the information provided in this checklist is complete and accurate.</b>	
<b>Printed Name</b> (Attorney or Party Representative):	Adam G. Rankin _____
<b>Signed Name</b> (Attorney or Party Representative):	 _____
<b>Date:</b>	7/13/2023

**COMPULSORY POOLING APPLICATION CHECKLIST****ALL INFORMATION IN THE APPLICATION MUST BE SUPPORTED BY SIGNED AFFIDAVITS**

<b>Case: 23510</b>	<b>APPLICANT'S RESPONSE</b>
<b>Date</b>	<b>July 20, 2023</b>
Applicant	Read & Stevens, Inc.
Designated Operator & OGRID (affiliation if applicable)	Permian Resources Operating, LLC (372165)
Applicant's Counsel:	Holland & Hart LLP
Case Title:	APPLICATION OF READ & STEVENS, INC. FOR COMPULSORY POOLING, LEA COUNTY, NEW MEXICO
Entries of Appearance/Intervenors:	Cimarex Energy Co., Sandstone Properties, LLC, Northern Oil and Gas, Inc.
Well Family	Bane
<b>Formation/Pool</b>	
Formation Name(s) or Vertical Extent:	Bone Spring formation
Primary Product (Oil or Gas):	Oil
Pooling this vertical extent:	N/A
Pool Name and Pool Code:	Teas; Bone Spring, East (96637)
Well Location Setback Rules:	Statewide setbacks
<b>Spacing Unit</b>	
Type (Horizontal/Vertical)	Horizontal
Size (Acres)	320.66-acre, more or less
Building Blocks:	40 acres
Orientation:	Standup
Description: TRS/County	Lot 2 (NW/4 NE/4 equivalent), the SW/4 NE/4, and the W/2 SE/4 of Section 4 and the W/2 E/2 of Section 9, Township 20 South, Range 34 East, NMPM, Lea County, New Mexico
Standard Horizontal Well Spacing Unit (Y/N), If No, describe and is approval of non-standard unit requested in this application?	Yes
<b>Other Situations</b>	
Depth Severance: Y/N. If yes, description	N/A
Proximity Tracts: If yes, description	No
Proximity Defining Well: if yes, description	No
Applicant's Ownership in Each Tract	Exhibit C-9
<b>Well(s)</b>	
Name & API (if assigned), surface and bottom hole location, footages, completion target, orientation, completion status (standard or non-standard)	Add wells as needed

BEFORE THE OIL CONSERVATION DIVISION  
 Santa Fe, New Mexico  
 EXHIBIT NO. B  
 Submitted by: Read & Stevens, Inc.  
 Hearing Date: July 20, 2023  
 Case No. 23510

Well #1	<b>Bane 4-9 Fed Com 113H:</b> SHL: 1,017' FNL, 1,586' FEL (Lot 2) of Section 4 BHL: 10' FSL, 2,310' FEL (Unit O) of Section 9 Completion Target: Bone Spring formation Well Orientation: North-South Completion Location expected to be: Standard
Well #2	<b>Bane 4-9 Fed Com 125H:</b> SHL: 1,082' FNL, 1,591' FEL (Lot 2) of Section 4 BHL: 10' FSL, 2,310' FEL (Unit O) of Section 9 Completion Target: Bone Spring formation Well Orientation: North-South Completion Location expected to be: Standard
Well #3	<b>Bane 4-9 Fed Com 126H:</b> SHL: 1,115' FNL, 1,593' FEL (Lot 2) of Section 4 BHL: 10' FSL, 1,650' FEL (Unit O) of Section 9 Completion Target: Bone Spring formation Well Orientation: North-South Completion Location expected to be: Standard
Well #4	<b>Bane 4-9 Fed Com 173H:</b> SHL: 1,027' FNL, 1,456' FEL (Lot 2) of Section 4 BHL: 10' FSL, 1,650' FEL (Unit O) of Section 9 Completion Target: Bone Spring formation Well Orientation: North-South Completion Location expected to be: Standard
Well #5	<b>Bane 4-9 Fed Com 133H:</b> SHL: 1,060' FNL, 1,459' FEL (Lot 2) of Section 4 BHL: 10' FSL, 2,310' FEL (Unit O) of Section 9 Completion Target: Bone Spring formation Well Orientation: North-South Completion Location expected to be: Standard
Horizontal Well First and Last Take Points	<b>Exhibit C-1</b>
Completion Target (Formation, TVD and MD)	<b>Exhibit C-10</b>
<b>AFE Capex and Operating Costs</b>	
Drilling Supervision/Month \$	<b>\$8,000</b>
Production Supervision/Month \$	<b>\$800</b>
Justification for Supervision Costs	<b>Exhibit C</b>
Requested Risk Charge	<b>200%</b>
<b>Notice of Hearing</b>	
Proposed Notice of Hearing	<b>Exhibit A</b>
Proof of Mailed Notice of Hearing (20 days before hearing)	<b>Exhibit G</b>
Proof of Published Notice of Hearing (10 days before hearing)	<b>Exhibit H</b>
<b>Ownership Determination</b>	
Land Ownership Schematic of the Spacing Unit	<b>Exhibit C-3</b>
Tract List (including lease numbers and owners)	<b>Exhibit C-3, C-5, C-6, C-7, C-9</b>




If a <del>Prevalence</del> <del>NOCE</del> <del>Standard</del> <del>2023</del> <del>spacing</del> <del>UIM</del> is requested, Tract List (including lease numbers and owners) of Tracts subject to notice requirements.	N/A
Pooled Parties (including ownership type)	Exhibit C-5, C-6, C-7
Unlocatable Parties to be Pooled	None
Ownership Depth Severance (including percentage above & below)	N/A
<b>Joinder</b>	
Sample Copy of Proposal Letter	Exhibit C-10
List of Interest Owners (ie Exhibit A of JOA)	Exhibit C-9
Chronology of Contact with Non-Joined Working Interests	Exhibit C-11
Overhead Rates In Proposal Letter	Exhibit C-10
Cost Estimate to Drill and Complete	Exhibit C-10
Cost Estimate to Equip Well	Exhibit C-10
Cost Estimate for Production Facilities	Exhibit C-10
<b>Geology</b>	
Summary (including special considerations)	Exhibit E
Spacing Unit Schematic	Exhibit E-8
Gunbarrel/Lateral Trajectory Schematic	Exhibit E-14
Well Orientation (with rationale)	Exhibit E
Target Formation	Exhibit E, E-13
HSU Cross Section	Exhibit E-13
Depth Severance Discussion	N/A
<b>Forms, Figures and Tables</b>	
C-102	Exhibit C-1
Tracts	Exhibit C-3
Summary of Interests, Unit Recapitulation (Tracts)	Exhibit C-3, C-5, C-6, C-7, C-9
General Location Map (including basin)	Exhibit E-1
Well Bore Location Map	Exhibit E-8
Structure Contour Map - Subsea Depth	Exhibit E-9, E-10, E-11, E-12
Cross Section Location Map (including wells)	Exhibit E-9, E-10, E-11, E-12
Cross Section (including Landing Zone)	Exhibit C-13
<b>Additional Information</b>	
Special Provisions/Stipulations	See Exhibit C, para. 25
<b>CERTIFICATION: I hereby certify that the information provided in this checklist is complete and accurate.</b>	
<b>Printed Name</b> (Attorney or Party Representative):	Adam G. Rankin
<b>Signed Name</b> (Attorney or Party Representative):	
<b>Date:</b>	7/13/2023

**COMPULSORY POOLING APPLICATION CHECKLIST****ALL INFORMATION IN THE APPLICATION MUST BE SUPPORTED BY SIGNED AFFIDAVITS**

<b>Case: 23511</b>	<b>APPLICANT'S RESPONSE</b>
<b>Date</b>	<b>July 20, 2023</b>
Applicant	Read & Stevens, Inc.
Designated Operator & OGRID (affiliation if applicable)	Permian Resources Operating, LLC (372165)
Applicant's Counsel:	Holland & Hart LLP
Case Title:	APPLICATION OF READ & STEVENS, INC. FOR COMPULSORY POOLING, LEA COUNTY, NEW MEXICO
Entries of Appearance/Intervenors:	Cimarex Energy Co., Sandstone Properties, LLC, Northern Oil and Gas, Inc.
Well Family	Bane
<b>Formation/Pool</b>	
Formation Name(s) or Vertical Extent:	Bone Spring formation
Primary Product (Oil or Gas):	Oil
Pooling this vertical extent:	N/A
Pool Name and Pool Code:	Teas; Bone Spring, East (96637)
Well Location Setback Rules:	Statewide setbacks
<b>Spacing Unit</b>	
Type (Horizontal/Vertical)	Horizontal
Size (Acres)	320.89-acre, more or less
Building Blocks:	40 acres
Orientation:	Standup
Description: TRS/County	Lot 1 (NE/4 NE/4 equivalent), the SE/4 NE/4, and the E/2 SE/4 of Section 4 and the E/2 E/2 of Section 9, Township 20 South, Range 34 East, NMPM, Lea County, New Mexico
Standard Horizontal Well Spacing Unit (Y/N), If No, describe and is approval of non-standard unit requested in this application?	Yes
<b>Other Situations</b>	
Depth Severance: Y/N. If yes, description	N/A
Proximity Tracts: If yes, description	No
Proximity Defining Well: if yes, description	No
Applicant's Ownership in Each Tract	Exhibit C-9
<b>Well(s)</b>	
Name & API (if assigned), surface and bottom hole location, footages, completion target, orientation, completion status (standard or non-standard)	Add wells as needed

BEFORE THE OIL CONSERVATION DIVISION  
 Santa Fe, New Mexico  
 Exhibit No. B  
 Submitted by: Read & Stevens, Inc.  
 Hearing Date: July 20, 2023  
 Case No. 23511

Well #1	<b>Bane 4-9 Fed Com 114H:</b> SHL: 1,049' FNL, 1,588' FEL (Lot 2) of Section 4 BHL: 10' FSL, 990' FEL (Unit P) of Section 9 Completion Target: Bone Spring formation Well Orientation: North-South Completion Location expected to be: Standard
Well #2	<b>Bane 4-9 Fed Com 127H:</b> SHL: 1,148' FNL, 1,596' FEL (Lot 2) of Section 4 BHL: 10' FSL, 990' FEL (Unit P) of Section 9 Completion Target: Bone Spring formation Well Orientation: North-South Completion Location expected to be: Standard
Well #3	<b>Bane 4-9 Fed Com 128H:</b> SHL: 1,181' FNL, 1,598' FEL (Lot 2) of Section 4 BHL: 10' FSL, 330' FEL (Unit P) of Section 9 Completion Target: Bone Spring formation Well Orientation: North-South Completion Location expected to be: Standard
Well #4	<b>Bane 4-9 Fed Com 174H:</b> SHL: 1,191' FNL, 1,469' FEL (Lot 2) of Section 4 BHL: 10' FSL, 330' FEL (Unit P) of Section 9 Completion Target: Bone Spring formation Well Orientation: North-South Completion Location expected to be: Standard
Well #5	<b>Bane 4-9 Fed Com 134H:</b> SHL: 1,126' FNL, 1,464' FEL (Lot 2) of Section 4 BHL: 10' FSL, 990' FEL (Unit P) of Section 9 Completion Target: Bone Spring formation Well Orientation: North-South Completion Location expected to be: Standard
Horizontal Well First and Last Take Points	<b>Exhibit C-1</b>
Completion Target (Formation, TVD and MD)	<b>Exhibit C-10</b>
<b>AFE Capex and Operating Costs</b>	
Drilling Supervision/Month \$	<b>\$8,000</b>
Production Supervision/Month \$	<b>\$800</b>
Justification for Supervision Costs	<b>Exhibit C</b>
Requested Risk Charge	<b>200%</b>
<b>Notice of Hearing</b>	
Proposed Notice of Hearing	<b>Exhibit A</b>
Proof of Mailed Notice of Hearing (20 days before hearing)	<b>Exhibit G</b>
Proof of Published Notice of Hearing (10 days before hearing)	<b>Exhibit H</b>
<b>Ownership Determination</b>	
Land Ownership Schematic of the Spacing Unit	<b>Exhibit C-3</b>
Tract List (including lease numbers and owners)	<b>Exhibit C-3, C-5, C-6, C-7, C-9</b>

If a <del>Prevalence</del> <del>NOCE</del> <del>Estimate</del> <del>Spacing</del> <del>UIM</del> is requested, Tract List (including lease numbers and owners) of Tracts subject to notice requirements.	N/A
Pooled Parties (including ownership type)	Exhibit C-5, C-6, C-7
Unlocatable Parties to be Pooled	None
Ownership Depth Severance (including percentage above & below)	N/A
<b>Joinder</b>	
Sample Copy of Proposal Letter	Exhibit C-10
List of Interest Owners (ie Exhibit A of JOA)	Exhibit C-9
Chronology of Contact with Non-Joined Working Interests	Exhibit C-11
Overhead Rates In Proposal Letter	Exhibit C-10
Cost Estimate to Drill and Complete	Exhibit C-10
Cost Estimate to Equip Well	Exhibit C-10
Cost Estimate for Production Facilities	Exhibit C-10
<b>Geology</b>	
Summary (including special considerations)	Exhibit E
Spacing Unit Schematic	Exhibit E-8
Gunbarrel/Lateral Trajectory Schematic	Exhibit E-14
Well Orientation (with rationale)	Exhibit E
Target Formation	Exhibit E, E-13
HSU Cross Section	Exhibit E-13
Depth Severance Discussion	N/A
<b>Forms, Figures and Tables</b>	
C-102	Exhibit C-1
Tracts	Exhibit C-3
Summary of Interests, Unit Recapitulation (Tracts)	Exhibit C-3, C-5, C-6, C-7, C-9
General Location Map (including basin)	Exhibit E-1
Well Bore Location Map	Exhibit E-8
Structure Contour Map - Subsea Depth	Exhibit E-9, E-10, E-11, E-12
Cross Section Location Map (including wells)	Exhibit E-9, E-10, E-11, E-12
Cross Section (including Landing Zone)	Exhibit C-13
<b>Additional Information</b>	
Special Provisions/Stipulations	See Exhibit C, para. 25
<b>CERTIFICATION: I hereby certify that the information provided in this checklist is complete and accurate.</b>	
<b>Printed Name</b> (Attorney or Party Representative):	Adam G. Rankin
<b>Signed Name</b> (Attorney or Party Representative):	
<b>Date:</b>	7/13/2023


**COMPULSORY POOLING APPLICATION CHECKLIST****ALL INFORMATION IN THE APPLICATION MUST BE SUPPORTED BY SIGNED AFFIDAVITS**

<b>Case: 23512</b>	<b>APPLICANT'S RESPONSE</b>
<b>Date</b>	<b>July 20, 2023</b>
Applicant	Read & Stevens, Inc.
Designated Operator & OGRID (affiliation if applicable)	Permian Resources Operating, LLC (372165)
Applicant's Counsel:	Holland & Hart LLP
Case Title:	APPLICATION OF READ & STEVENS, INC. FOR COMPULSORY POOLING, LEA COUNTY, NEW MEXICO
Entries of Appearance/Intervenors:	Cimarex Energy Co., Sandstone Properties, LLC, Northern Oil and Gas, Inc.
Well Family	Bane
<b>Formation/Pool</b>	
Formation Name(s) or Vertical Extent:	Wolfcamp formation
Primary Product (Oil or Gas):	Oil
Pooling this vertical extent:	N/A
Pool Name and Pool Code:	Tonto; Wolfcamp (59500)
Well Location Setback Rules:	Statewide setbacks
<b>Spacing Unit</b>	
Type (Horizontal/Vertical)	Horizontal
Size (Acres)	320.21-acre, more or less
Building Blocks:	40 acres
Orientation:	Standup
Description: TRS/County	Lot 4 (NW/4 NW/4 equivalent), the SW/4 NW/4, and the W/2 SW/4 of Section 4 and the W/2 W/2 of Section 9, Township 20 South, Range 34 East, NMPM, Lea County, New Mexico
Standard Horizontal Well Spacing Unit (Y/N), If No, describe and is approval of non-standard unit requested in this application?	Yes
<b>Other Situations</b>	
Depth Severance: Y/N. If yes, description	N/A
Proximity Tracts: If yes, description	No
Proximity Defining Well: if yes, description	No
Applicant's Ownership in Each Tract	Exhibit C-9
<b>Well(s)</b>	

BEFORE THE OIL CONSERVATION DIVISION  
Santa Fe, New Mexico  
Exhibit No. B

Submitted by: Read & Stevens, Inc.  
Hearing Date: July 20, 2023  
Case No. 23512

Name & API (if Assigned), 2023 face and bottom hole location, footages, completion target, orientation, completion status (standard or non-standard)	Add wells as needed	<i>Page 82 of 41</i>
Well #1	<b>Bane 4-9 Fed Com 201H:</b> SHL: 498' FNL, 1,136' FWL (Lot 4) of Section 4 BHL: 10' FSL, 990' FWL (Unit M) of Section 9 Completion Target: Wolfcamp formation Well Orientation: North-South Completion Location expected to be: Standard	
Horizontal Well First and Last Take Points	Exhibit C-1	
Completion Target (Formation, TVD and MD)	Exhibit C-10	
<b>AFE Capex and Operating Costs</b>		
Drilling Supervision/Month \$	\$8,000	
Production Supervision/Month \$	\$800	
Justification for Supervision Costs	Exhibit C	
Requested Risk Charge	200%	
<b>Notice of Hearing</b>		
Proposed Notice of Hearing	Exhibit A	
Proof of Mailed Notice of Hearing (20 days before hearing)	Exhibit G	
Proof of Published Notice of Hearing (10 days before hearing)	Exhibit H	
<b>Ownership Determination</b>		
Land Ownership Schematic of the Spacing Unit	Exhibit C-4	
Tract List (including lease numbers and owners)	Exhibit C-4, C-5, C-6, C-7, C-9	
If approval of Non-Standard Spacing Unit is requested, Tract List (including lease numbers and owners) of Tracts subject to notice requirements.	N/A	
Pooled Parties (including ownership type)	Exhibit C-5, C-6, C-7	
Unlocatable Parties to be Pooled	None	
Ownership Depth Severance (including percentage above & below)	N/A	
<b>Joinder</b>		
Sample Copy of Proposal Letter	Exhibit C-10	
List of Interest Owners (ie Exhibit A of JOA)	Exhibit C-9	
Chronology of Contact with Non-Joined Working Interests	Exhibit C-11	
Overhead Rates In Proposal Letter	Exhibit C-10	
Cost Estimate to Drill and Complete	Exhibit C-10	
Cost Estimate to Equip Well	Exhibit C-10	
Cost Estimate for Production Facilities	Exhibit C-10	
<b>Geology</b>		

Summary (including special considerations)	Exhibit E
Spacing Unit Schematic	Exhibit E-15
Gunbarrel/Lateral Trajectory Schematic	Exhibit E-18
Well Orientation (with rationale)	Exhibit E
Target Formation	Exhibit E, E-17
HSU Cross Section	Exhibit E-17
Depth Severance Discussion	N/A
<b>Forms, Figures and Tables</b>	
C-102	Exhibit C-1
Tracts	Exhibit C-4
Summary of Interests, Unit Recapitulation (Tracts)	Exhibit C-4, C-5, C-6, C-7, C-9
General Location Map (including basin)	Exhibit E-1
Well Bore Location Map	Exhibit E-15
Structure Contour Map - Subsea Depth	Exhibit E-16
Cross Section Location Map (including wells)	Exhibit E-16
Cross Section (including Landing Zone)	Exhibit E-17
<b>Additional Information</b>	
Special Provisions/Stipulations	See Exhibit C, para. 25
<b>CERTIFICATION: I hereby certify that the information provided in this checklist is complete and accurate.</b>	
<b>Printed Name</b> (Attorney or Party Representative):	Adam G. Rankin
<b>Signed Name</b> (Attorney or Party Representative):	
<b>Date:</b>	7/13/2023

**COMPULSORY POOLING APPLICATION CHECKLIST****ALL INFORMATION IN THE APPLICATION MUST BE SUPPORTED BY SIGNED AFFIDAVITS**

<b>Case: 23513</b>	<b>APPLICANT'S RESPONSE</b>
<b>Date</b>	<b>July 20, 2023</b>
Applicant	Read & Stevens, Inc.
Designated Operator & OGRID (affiliation if applicable)	Permian Resources Operating, LLC (372165)
Applicant's Counsel:	Holland & Hart LLP
Case Title:	APPLICATION OF READ & STEVENS, INC. FOR COMPULSORY POOLING, LEA COUNTY, NEW MEXICO
Entries of Appearance/Intervenors:	Cimarex Energy Co., Sandstone Properties, LLC, Northern Oil and Gas, Inc.
Well Family	Bane
<b>Formation/Pool</b>	
Formation Name(s) or Vertical Extent:	Wolfcamp formation
Primary Product (Oil or Gas):	Oil
Pooling this vertical extent:	N/A
Pool Name and Pool Code:	Tonto; Wolfcamp (59500)
Well Location Setback Rules:	Statewide setbacks
<b>Spacing Unit</b>	
Type (Horizontal/Vertical)	Horizontal
Size (Acres)	320.44-acre, more or less
Building Blocks:	40 acres
Orientation:	Standup
Description: TRS/County	Lot 3 (NE/4 NW/4 equivalent), the SE/4 NW/4, and the E/2 SW/4 of Section 4 and the E/2 W/2 of Section 9, Township 20 South, Range 34 East, NMPM, Lea County, New Mexico
Standard Horizontal Well Spacing Unit (Y/N), If No, describe and is approval of non-standard unit requested in this application?	Yes
<b>Other Situations</b>	
Depth Severance: Y/N. If yes, description	N/A
Proximity Tracts: If yes, description	No
Proximity Defining Well: if yes, description	No
Applicant's Ownership in Each Tract	Exhibit C-9
<b>Well(s)</b>	

BEFORE THE OIL CONSERVATION DIVISION

Santa Fe, New Mexico

Exhibit No. B


Submitted by: Read &amp; Stevens, Inc.

Hearing Date: July 20, 2023

Case No. 23513



Name & API (if Assigned), 2023 face and bottom hole location, footages, completion target, orientation, completion status (standard or non-standard)	Add wells as needed	<i>Page 85 of 41</i>
Well #1	<b>Bane 4-9 Fed Com 202H:</b> SHL: 498' FNL, 1,202' FWL (Lot 4) of Section 4 BHL: 10' FSL, 2,310' FWL (Unit N) of Section 9 Completion Target: Wolfcamp formation Well Orientation: North-South Completion Location expected to be: Standard	
Horizontal Well First and Last Take Points	Exhibit C-1	
Completion Target (Formation, TVD and MD)	Exhibit C-10	
<b>AFE Capex and Operating Costs</b>		
Drilling Supervision/Month \$	\$8,000	
Production Supervision/Month \$	\$800	
Justification for Supervision Costs	Exhibit C	
Requested Risk Charge	200%	
<b>Notice of Hearing</b>		
Proposed Notice of Hearing	Exhibit A	
Proof of Mailed Notice of Hearing (20 days before hearing)	Exhibit G	
Proof of Published Notice of Hearing (10 days before hearing)	Exhibit H	
<b>Ownership Determination</b>		
Land Ownership Schematic of the Spacing Unit	Exhibit C-4	
Tract List (including lease numbers and owners)	Exhibit C-4, C-5, C-6, C-7, C-9	
If approval of Non-Standard Spacing Unit is requested, Tract List (including lease numbers and owners) of Tracts subject to notice requirements.	N/A	
Pooled Parties (including ownership type)	Exhibit C-5, C-6, C-7	
Unlocatable Parties to be Pooled	None	
Ownership Depth Severance (including percentage above & below)	N/A	
<b>Joinder</b>		
Sample Copy of Proposal Letter	Exhibit C-10	
List of Interest Owners (ie Exhibit A of JOA)	Exhibit C-9	
Chronology of Contact with Non-Joined Working Interests	Exhibit C-11	
Overhead Rates In Proposal Letter	Exhibit C-10	
Cost Estimate to Drill and Complete	Exhibit C-10	
Cost Estimate to Equip Well	Exhibit C-10	
Cost Estimate for Production Facilities	Exhibit C-10	
<b>Geology</b>		

Summary (including special considerations)	Exhibit E
Spacing Unit Schematic	Exhibit E-15
Gunbarrel/Lateral Trajectory Schematic	Exhibit E-18
Well Orientation (with rationale)	Exhibit E
Target Formation	Exhibit E, E-17
HSU Cross Section	Exhibit E-17
Depth Severance Discussion	N/A
<b>Forms, Figures and Tables</b>	
C-102	Exhibit C-1
Tracts	Exhibit C-4
Summary of Interests, Unit Recapitulation (Tracts)	Exhibit C-4, C-5, C-6, C-7, C-9
General Location Map (including basin)	Exhibit E-1
Well Bore Location Map	Exhibit E-15
Structure Contour Map - Subsea Depth	Exhibit E-16
Cross Section Location Map (including wells)	Exhibit E-16
Cross Section (including Landing Zone)	Exhibit E-17
<b>Additional Information</b>	
Special Provisions/Stipulations	See Exhibit C, para. 25
<b>CERTIFICATION: I hereby certify that the information provided in this checklist is complete and accurate.</b>	
<b>Printed Name</b> (Attorney or Party Representative):	Adam G. Rankin
<b>Signed Name</b> (Attorney or Party Representative):	
<b>Date:</b>	7/13/2023


**COMPULSORY POOLING APPLICATION CHECKLIST****ALL INFORMATION IN THE APPLICATION MUST BE SUPPORTED BY SIGNED AFFIDAVITS**

<b>Case: 23514</b>	<b>APPLICANT'S RESPONSE</b>
<b>Date</b>	<b>July 20, 2023</b>
Applicant	Read & Stevens, Inc.
Designated Operator & OGRID (affiliation if applicable)	Permian Resources Operating, LLC (372165)
Applicant's Counsel:	Holland & Hart LLP
Case Title:	APPLICATION OF READ & STEVENS, INC. FOR COMPULSORY POOLING, LEA COUNTY, NEW MEXICO
Entries of Appearance/Intervenors:	Cimarex Energy Co., Sandstone Properties, LLC, Northern Oil and Gas, Inc.
Well Family	Bane
<b>Formation/Pool</b>	
Formation Name(s) or Vertical Extent:	Wolfcamp formation
Primary Product (Oil or Gas):	Oil
Pooling this vertical extent:	N/A
Pool Name and Pool Code:	Tonto; Wolfcamp (59500)
Well Location Setback Rules:	Statewide setbacks
<b>Spacing Unit</b>	
Type (Horizontal/Vertical)	Horizontal
Size (Acres)	320.66-acre, more or less
Building Blocks:	40 acres
Orientation:	Standup
Description: TRS/County	Lot 2 (NW/4 NE/4 equivalent), the SW/4 NE/4, and the W/2 SE/4 of Section 4 and the W/2 E/2 of Section 9, Township 20 South, Range 34 East, NMPM, Lea County, New Mexico
Standard Horizontal Well Spacing Unit (Y/N), If No, describe and is approval of non-standard unit requested in this application?	Yes
<b>Other Situations</b>	
Depth Severance: Y/N. If yes, description	N/A
Proximity Tracts: If yes, description	No
Proximity Defining Well: if yes, description	No
Applicant's Ownership in Each Tract	Exhibit C-9
<b>Well(s)</b>	

BEFORE THE OIL CONSERVATION DIVISION  
Santa Fe, New Mexico  
Exhibit No. B

Submitted by: Read & Stevens, Inc.  
Hearing Date: July 20, 2023  
Case No. 23514

Name & API (if Assigned), 2023 face and bottom hole location, footages, completion target, orientation, completion status (standard or non-standard)	Add wells as needed	<i>Page 88 of 41</i>
Well #1	<b>Bane 4-9 Fed Com 203H:</b> SHL: 1,093' FNL, 1,461' FEL (Lot 2) of Section 4 BHL: 10' FSL, 1,650' FEL (Unit O) of Section 9 Completion Target: Wolfcamp formation Well Orientation: North-South Completion Location expected to be: Standard	
Horizontal Well First and Last Take Points	Exhibit C-1	
Completion Target (Formation, TVD and MD)	Exhibit C-10	
<b>AFE Capex and Operating Costs</b>		
Drilling Supervision/Month \$	\$8,000	
Production Supervision/Month \$	\$800	
Justification for Supervision Costs	Exhibit C	
Requested Risk Charge	200%	
<b>Notice of Hearing</b>		
Proposed Notice of Hearing	Exhibit A	
Proof of Mailed Notice of Hearing (20 days before hearing)	Exhibit G	
Proof of Published Notice of Hearing (10 days before hearing)	Exhibit H	
<b>Ownership Determination</b>		
Land Ownership Schematic of the Spacing Unit	Exhibit C-4	
Tract List (including lease numbers and owners)	Exhibit C-4, C-5, C-6, C-7, C-9	
If approval of Non-Standard Spacing Unit is requested, Tract List (including lease numbers and owners) of Tracts subject to notice requirements.	N/A	
Pooled Parties (including ownership type)	Exhibit C-5, C-6, C-7	
Unlocatable Parties to be Pooled	None	
Ownership Depth Severance (including percentage above & below)	N/A	
<b>Joinder</b>		
Sample Copy of Proposal Letter	Exhibit C-10	
List of Interest Owners (ie Exhibit A of JOA)	Exhibit C-9	
Chronology of Contact with Non-Joined Working Interests	Exhibit C-11	
Overhead Rates In Proposal Letter	Exhibit C-10	
Cost Estimate to Drill and Complete	Exhibit C-10	
Cost Estimate to Equip Well	Exhibit C-10	
Cost Estimate for Production Facilities	Exhibit C-10	
<b>Geology</b>		

Summary (including special considerations)	Exhibit E
Spacing Unit Schematic	Exhibit E-15
Gunbarrel/Lateral Trajectory Schematic	Exhibit E-18
Well Orientation (with rationale)	Exhibit E
Target Formation	Exhibit E, E-17
HSU Cross Section	Exhibit E-17
Depth Severance Discussion	N/A
<b>Forms, Figures and Tables</b>	
C-102	Exhibit C-1
Tracts	Exhibit C-4
Summary of Interests, Unit Recapitulation (Tracts)	Exhibit C-4, C-5, C-6, C-7, C-9
General Location Map (including basin)	Exhibit E-1
Well Bore Location Map	Exhibit E-15
Structure Contour Map - Subsea Depth	Exhibit E-16
Cross Section Location Map (including wells)	Exhibit E-16
Cross Section (including Landing Zone)	Exhibit E-17
<b>Additional Information</b>	
Special Provisions/Stipulations	See Exhibit C, para. 25
<b>CERTIFICATION: I hereby certify that the information provided in this checklist is complete and accurate.</b>	
<b>Printed Name</b> (Attorney or Party Representative):	Adam G. Rankin
<b>Signed Name</b> (Attorney or Party Representative):	
<b>Date:</b>	7/13/2023


**COMPULSORY POOLING APPLICATION CHECKLIST****ALL INFORMATION IN THE APPLICATION MUST BE SUPPORTED BY SIGNED AFFIDAVITS**

<b>Case: 23515</b>	<b>APPLICANT'S RESPONSE</b>
<b>Date</b>	<b>July 20, 2023</b>
Applicant	Read & Stevens, Inc.
Designated Operator & OGRID (affiliation if applicable)	Permian Resources Operating, LLC (372165)
Applicant's Counsel:	Holland & Hart LLP
Case Title:	APPLICATION OF READ & STEVENS, INC. FOR COMPULSORY POOLING, LEA COUNTY, NEW MEXICO
Entries of Appearance/Intervenors:	Cimarex Energy Co., Sandstone Properties, LLC, Northern Oil and Gas, Inc.
Well Family	Bane
<b>Formation/Pool</b>	
Formation Name(s) or Vertical Extent:	Wolfcamp formation
Primary Product (Oil or Gas):	Oil
Pooling this vertical extent:	N/A
Pool Name and Pool Code:	Tonto; Wolfcamp (59500)
Well Location Setback Rules:	Statewide setbacks
<b>Spacing Unit</b>	
Type (Horizontal/Vertical)	Horizontal
Size (Acres)	320.89-acre, more or less
Building Blocks:	40 acres
Orientation:	Standup
Description: TRS/County	Lot 1 (NE/4 NE/4 equivalent), the SE/4 NE/4, and the E/2 SE/4 of Section 4 and the E/2 E/2 of Section 9, Township 20 South, Range 34 East, NMPM, Lea County, New Mexico
Standard Horizontal Well Spacing Unit (Y/N), If No, describe and is approval of non-standard unit requested in this application?	Yes
<b>Other Situations</b>	
Depth Severance: Y/N. If yes, description	N/A
Proximity Tracts: If yes, description	No
Proximity Defining Well: if yes, description	No
Applicant's Ownership in Each Tract	Exhibit C-9
<b>Well(s)</b>	

BEFORE THE OIL CONSERVATION DIVISION  
Santa Fe, New Mexico  
Exhibit No. B

Submitted by: Read & Stevens, Inc.  
Hearing Date: July 20, 2023  
Case No. 23515

Name & API (if Assigned), 2023 face and bottom hole location, footages, completion target, orientation, completion status (standard or non-standard)	Add wells as needed	<i>Page 91 of 41</i>
Well #1	<b>Bane 4-9 Fed Com 204H:</b> SHL: 1,158' FNL, 1,466' FEL (Lot 2) of Section 4 BHL: 10' FSL, 330' FEL (Unit P) of Section 9 Completion Target: Wolfcamp formation Well Orientation: North-South Completion Location expected to be: Standard	
Horizontal Well First and Last Take Points	Exhibit C-1	
Completion Target (Formation, TVD and MD)	Exhibit C-10	
<b>AFE Capex and Operating Costs</b>		
Drilling Supervision/Month \$	\$8,000	
Production Supervision/Month \$	\$800	
Justification for Supervision Costs	Exhibit C	
Requested Risk Charge	200%	
<b>Notice of Hearing</b>		
Proposed Notice of Hearing	Exhibit A	
Proof of Mailed Notice of Hearing (20 days before hearing)	Exhibit G	
Proof of Published Notice of Hearing (10 days before hearing)	Exhibit H	
<b>Ownership Determination</b>		
Land Ownership Schematic of the Spacing Unit	Exhibit C-4	
Tract List (including lease numbers and owners)	Exhibit C-4, C-5, C-6, C-7, C-9	
If approval of Non-Standard Spacing Unit is requested, Tract List (including lease numbers and owners) of Tracts subject to notice requirements.	N/A	
Pooled Parties (including ownership type)	Exhibit C-5, C-6, C-7	
Unlocatable Parties to be Pooled	None	
Ownership Depth Severance (including percentage above & below)	N/A	
<b>Joinder</b>		
Sample Copy of Proposal Letter	Exhibit C-10	
List of Interest Owners (ie Exhibit A of JOA)	Exhibit C-9	
Chronology of Contact with Non-Joined Working Interests	Exhibit C-11	
Overhead Rates In Proposal Letter	Exhibit C-10	
Cost Estimate to Drill and Complete	Exhibit C-10	
Cost Estimate to Equip Well	Exhibit C-10	
Cost Estimate for Production Facilities	Exhibit C-10	
<b>Geology</b>		

Summary (including special considerations)	Exhibit E
Spacing Unit Schematic	Exhibit E-15
Gunbarrel/Lateral Trajectory Schematic	Exhibit E-18
Well Orientation (with rationale)	Exhibit E
Target Formation	Exhibit E, E-17
HSU Cross Section	Exhibit E-17
Depth Severance Discussion	N/A
<b>Forms, Figures and Tables</b>	
C-102	Exhibit C-1
Tracts	Exhibit C-4
Summary of Interests, Unit Recapitulation (Tracts)	Exhibit C-4, C-5, C-6, C-7, C-9
General Location Map (including basin)	Exhibit E-1
Well Bore Location Map	Exhibit E-15
Structure Contour Map - Subsea Depth	Exhibit E-16
Cross Section Location Map (including wells)	Exhibit E-16
Cross Section (including Landing Zone)	Exhibit E-17
<b>Additional Information</b>	
Special Provisions/Stipulations	See Exhibit C, para. 25
<b>CERTIFICATION: I hereby certify that the information provided in this checklist is complete and accurate.</b>	
<b>Printed Name</b> (Attorney or Party Representative):	Adam G. Rankin
<b>Signed Name</b> (Attorney or Party Representative):	
<b>Date:</b>	7/13/2023



**COMPULSORY POOLING APPLICATION CHECKLIST****ALL INFORMATION IN THE APPLICATION MUST BE SUPPORTED BY SIGNED AFFIDAVITS**

<b>Case: 23516</b>	<b>APPLICANT'S RESPONSE</b>
<b>Date</b>	<b>July 20, 2023</b>
Applicant	Read & Stevens, Inc.
Designated Operator & OGRID (affiliation if applicable)	Permian Resources Operating, LLC (372165)
Applicant's Counsel:	Holland & Hart LLP
Case Title:	APPLICATION OF READ & STEVENS, INC. FOR COMPULSORY POOLING, LEA COUNTY, NEW MEXICO
Entries of Appearance/Intervenors:	Cimarex Energy Co., Sandstone Properties, LLC, Northern Oil and Gas, Inc.
Well Family	Joker
<b>Formation/Pool</b>	
Formation Name(s) or Vertical Extent:	Bone Spring formation
Primary Product (Oil or Gas):	Oil
Pooling this vertical extent:	N/A
Pool Name and Pool Code:	Teas; Bone Spring, East (96637)
Well Location Setback Rules:	Statewide setbacks
<b>Spacing Unit</b>	
Type (Horizontal/Vertical)	Horizontal
Size (Acres)	320.01-acre, more or less
Building Blocks:	40 acres
Orientation:	Standup
Description: TRS/County	Lot 4 (NW/4 NW/4 equivalent), the SW/4 NW/4, and the W/2 SW/4 of Section 5 and the W/2 W/2 of Section 8, Township 20 South, Range 34 East, NMPPM, Lea County, New Mexico
Standard Horizontal Well Spacing Unit (Y/N), If No, describe and is approval of non-standard unit requested in this application?	Yes
<b>Other Situations</b>	
Depth Severance: Y/N. If yes, description	N/A
Proximity Tracts: If yes, description	No
Proximity Defining Well: if yes, description	No
Applicant's Ownership in Each Tract	Exhibit C-8
<b>Well(s)</b>	
Name & API (if assigned), surface and bottom hole location, footages, completion target, orientation, completion status (standard or non-standard)	Add wells as needed

BEFORE THE OIL CONSERVATION DIVISION

Santa Fe, New Mexico


Exhibit No. B

Submitted by: Read &amp; Stevens, Inc.

Hearing Date: July 20, 2023

Case No. 23516

Well #1	<b>Joker 5-8 Fed Com 111H:</b> SHL: 385' FNL, 2,022' FWL (Lot 3) of Section 5 BHL: 10' FSL, 330' FWL (Unit M) of Section 8 Completion Target: Bone Spring formation Well Orientation: North-South Completion Location expected to be: Standard
Well #2	<b>Joker 5-8 Fed Com 121H:</b> SHL: 385' FNL, 2,088' FWL (Lot 3) of Section 5 BHL: 10' FSL, 330' FWL (Unit M) of Section 8 Completion Target: Bone Spring formation Well Orientation: North-South Completion Location expected to be: Standard
Well #3	<b>Joker 5-8 Fed Com 122H:</b> SHL: 385' FNL, 2,121' FWL (Lot 3) of Section 5 BHL: 10' FSL, 990' FWL (Unit M) of Section 8 Completion Target: Bone Spring formation Well Orientation: North-South Completion Location expected to be: Standard
Well #4	<b>Joker 5-8 Fed Com 171H:</b> SHL: 255' FNL, 2,021' FWL (Lot 3) of Section 5 BHL: 10' FSL, 990' FWL (Unit M) of Section 8 Completion Target: Bone Spring formation Well Orientation: North-South Completion Location expected to be: Standard
Well #5	<b>Joker 5-8 Fed Com 131H:</b> SHL: 255' FNL, 2,054' FWL (Lot 3) of Section 5 BHL: 10' FSL, 330' FWL (Unit M) of Section 8 Completion Target: Bone Spring formation Well Orientation: North-South Completion Location expected to be: Standard
Horizontal Well First and Last Take Points	<b>Exhibit C-1</b>
Completion Target (Formation, TVD and MD)	<b>Exhibit C-10</b>
<b>AFE Capex and Operating Costs</b>	
Drilling Supervision/Month \$	<b>\$8,000</b>
Production Supervision/Month \$	<b>\$800</b>
Justification for Supervision Costs	<b>Exhibit C</b>
Requested Risk Charge	<b>200%</b>
<b>Notice of Hearing</b>	
Proposed Notice of Hearing	<b>Exhibit A</b>
Proof of Mailed Notice of Hearing (20 days before hearing)	<b>Exhibit G</b>
Proof of Published Notice of Hearing (10 days before hearing)	<b>Exhibit H</b>
<b>Ownership Determination</b>	
Land Ownership Schematic of the Spacing Unit	<b>Exhibit C-3</b>
Tract List (including lease numbers and owners)	<b>Exhibit C-3, C-5, C-6, C-7, C-8</b>


If a <del>Prevalence</del> <del>NOCE</del> <del>Standard</del> <del>Spacing</del> <del>UIM</del> is requested, Tract List (including lease numbers and owners) of Tracts subject to notice requirements.	N/A
Pooled Parties (including ownership type)	Exhibit C-5, C-6, C-7
Unlocatable Parties to be Pooled	None
Ownership Depth Severance (including percentage above & below)	N/A
<b>Joinder</b>	
Sample Copy of Proposal Letter	Exhibit C-10
List of Interest Owners (ie Exhibit A of JOA)	Exhibit C-8
Chronology of Contact with Non-Joined Working Interests	Exhibit C-11
Overhead Rates In Proposal Letter	Exhibit C-10
Cost Estimate to Drill and Complete	Exhibit C-10
Cost Estimate to Equip Well	Exhibit C-10
Cost Estimate for Production Facilities	Exhibit C-10
<b>Geology</b>	
Summary (including special considerations)	Exhibit E
Spacing Unit Schematic	Exhibit E-19
Gunbarrel/Lateral Trajectory Schematic	Exhibit E-25
Well Orientation (with rationale)	Exhibit E
Target Formation	Exhibit E, E-24
HSU Cross Section	Exhibit E-24
Depth Severance Discussion	N/A
<b>Forms, Figures and Tables</b>	
C-102	Exhibit C-1
Tracts	Exhibit C-3
Summary of Interests, Unit Recapitulation (Tracts)	Exhibit C-3, C-5, C-6, C-7, C-8
General Location Map (including basin)	Exhibit E-1
Well Bore Location Map	Exhibit E-19
Structure Contour Map - Subsea Depth	Exhibit E-20, E-21, E-22, E-23
Cross Section Location Map (including wells)	Exhibit E-20, E-21, E-22, E-23
Cross Section (including Landing Zone)	Exhibit E-24
<b>Additional Information</b>	
Special Provisions/Stipulations	See Exhibit C, para. 25
<b>CERTIFICATION: I hereby certify that the information provided in this checklist is complete and accurate.</b>	
<b>Printed Name</b> (Attorney or Party Representative):	Adam G. Rankin
<b>Signed Name</b> (Attorney or Party Representative):	
<b>Date:</b>	7/13/2023

**COMPULSORY POOLING APPLICATION CHECKLIST****ALL INFORMATION IN THE APPLICATION MUST BE SUPPORTED BY SIGNED AFFIDAVITS**

<b>Case: 23517</b>	<b>APPLICANT'S RESPONSE</b>
<b>Date</b>	<b>July 20, 2023</b>
Applicant	Read & Stevens, Inc.
Designated Operator & OGRID (affiliation if applicable)	Permian Resources Operating, LLC (372165)
Applicant's Counsel:	Holland & Hart LLP
Case Title:	APPLICATION OF READ & STEVENS, INC. FOR COMPULSORY POOLING, LEA COUNTY, NEW MEXICO
Entries of Appearance/Intervenors:	Cimarex Energy Co., Sandstone Properties, LLC, Northern Oil and Gas, Inc.
Well Family	Joker
<b>Formation/Pool</b>	
Formation Name(s) or Vertical Extent:	Bone Spring formation
Primary Product (Oil or Gas):	Oil
Pooling this vertical extent:	N/A
Pool Name and Pool Code:	Teas; Bone Spring, East (96637)
Well Location Setback Rules:	Statewide setbacks
<b>Spacing Unit</b>	
Type (Horizontal/Vertical)	Horizontal
Size (Acres)	320.04-acre, more or less
Building Blocks:	40 acres
Orientation:	Standup
Description: TRS/County	Lot 3 (NE/4 NW/4 equivalent), the SE/4 NW/4, and the E/2 SW/4 of Section 5 and the E/2 W/2 of Section 8, Township 20 South, Range 34 East, NMPM, Lea County, New Mexico
Standard Horizontal Well Spacing Unit (Y/N), If No, describe and is approval of non-standard unit requested in this application?	Yes
<b>Other Situations</b>	
Depth Severance: Y/N. If yes, description	N/A
Proximity Tracts: If yes, description	No
Proximity Defining Well: if yes, description	No
Applicant's Ownership in Each Tract	Exhibit C-8
<b>Well(s)</b>	
Name & API (if assigned), surface and bottom hole location, footages, completion target, orientation, completion status (standard or non-standard)	Add wells as needed

BEFORE THE OIL CONSERVATION DIVISION  
Santa Fe, New Mexico  
Exhibit No. B  
Submitted by: Read & Stevens, Inc.  
Hearing Date: July 20, 2023  
Case No. 23517

Well #1	<b>Joker 5-8 Fed Com 112H:</b> SHL: 385' FNL, 2,055' FWL (Lot 3) of Section 5 BHL: 10' FSL, 1,650' FWL (Unit N) of Section 8 Completion Target: Bone Spring formation Well Orientation: North-South Completion Location expected to be: Standard
Well #2	<b>Joker 5-8 Fed Com 123H:</b> SHL: 385' FNL, 2,154' FWL (Lot 3) of Section 5 BHL: 10' FSL, 1,650' FWL (Unit N) of Section 8 Completion Target: Bone Spring formation Well Orientation: North-South Completion Location expected to be: Standard
Well #3	<b>Joker 5-8 Fed Com 124H:</b> SHL: 385' FNL, 2,187' FWL (Lot 3) of Section 5 BHL: 10' FSL, 2,310' FWL (Unit N) of Section 8 Completion Target: Bone Spring formation Well Orientation: North-South Completion Location expected to be: Standard
Well #4	<b>Joker 5-8 Fed Com 172H:</b> SHL: 255' FNL, 2,186' FWL (Lot 3) of Section 5 BHL: 10' FSL, 2,310' FWL (Unit N) of Section 8 Completion Target: Bone Spring formation Well Orientation: North-South Completion Location expected to be: Standard
Well #5	<b>Joker 5-8 Fed Com 132H:</b> SHL: 255' FNL, 2,120' FWL (Lot 3) of Section 5 BHL: 10' FSL, 1,650' FWL (Unit N) of Section 8 Completion Target: Bone Spring formation Well Orientation: North-South Completion Location expected to be: Standard
Horizontal Well First and Last Take Points	<b>Exhibit C-1</b>
Completion Target (Formation, TVD and MD)	<b>Exhibit C-10</b>
<b>AFE Capex and Operating Costs</b>	
Drilling Supervision/Month \$	<b>\$8,000</b>
Production Supervision/Month \$	<b>\$800</b>
Justification for Supervision Costs	<b>Exhibit C</b>
Requested Risk Charge	<b>200%</b>
<b>Notice of Hearing</b>	
Proposed Notice of Hearing	<b>Exhibit A</b>
Proof of Mailed Notice of Hearing (20 days before hearing)	<b>Exhibit G</b>
Proof of Published Notice of Hearing (10 days before hearing)	<b>Exhibit H</b>
<b>Ownership Determination</b>	
Land Ownership Schematic of the Spacing Unit	<b>Exhibit C-3</b>
Tract List (including lease numbers and owners)	<b>Exhibit C-3, C-5, C-6, C-7, C-8</b>

If a <del>Prevalence</del> <del>NOCE</del> <del>Standard</del> <del>Spacing</del> <del>UIM</del> is requested, Tract List (including lease numbers and owners) of Tracts subject to notice requirements.	N/A
Pooled Parties (including ownership type)	Exhibit C-5, C-6, C-7
Unlocatable Parties to be Pooled	None
Ownership Depth Severance (including percentage above & below)	N/A
<b>Joinder</b>	
Sample Copy of Proposal Letter	Exhibit C-10
List of Interest Owners (ie Exhibit A of JOA)	Exhibit C-8
Chronology of Contact with Non-Joined Working Interests	Exhibit C-11
Overhead Rates In Proposal Letter	Exhibit C-10
Cost Estimate to Drill and Complete	Exhibit C-10
Cost Estimate to Equip Well	Exhibit C-10
Cost Estimate for Production Facilities	Exhibit C-10
<b>Geology</b>	
Summary (including special considerations)	Exhibit E
Spacing Unit Schematic	Exhibit E-19
Gunbarrel/Lateral Trajectory Schematic	Exhibit E-25
Well Orientation (with rationale)	Exhibit E
Target Formation	Exhibit E, E-24
HSU Cross Section	Exhibit E-24
Depth Severance Discussion	N/A
<b>Forms, Figures and Tables</b>	
C-102	Exhibit C-1
Tracts	Exhibit C-3
Summary of Interests, Unit Recapitulation (Tracts)	Exhibit C-3, C-5, C-6, C-7, C-8
General Location Map (including basin)	Exhibit E-1
Well Bore Location Map	Exhibit E-19
Structure Contour Map - Subsea Depth	Exhibit E-20, E-21, E-22, E-23
Cross Section Location Map (including wells)	Exhibit E-20, E-21, E-22, E-23
Cross Section (including Landing Zone)	Exhibit E-24
<b>Additional Information</b>	
Special Provisions/Stipulations	See Exhibit C, para. 25
<b>CERTIFICATION: I hereby certify that the information provided in this checklist is complete and accurate.</b>	
<b>Printed Name</b> (Attorney or Party Representative):	Adam G. Rankin
<b>Signed Name</b> (Attorney or Party Representative):	
<b>Date:</b>	7/13/2023


**COMPULSORY POOLING APPLICATION CHECKLIST****ALL INFORMATION IN THE APPLICATION MUST BE SUPPORTED BY SIGNED AFFIDAVITS**

<b>Case: 23518</b>	<b>APPLICANT'S RESPONSE</b>
<b>Date</b>	<b>July 20, 2023</b>
Applicant	Read & Stevens, Inc.
Designated Operator & OGRID (affiliation if applicable)	Permian Resources Operating, LLC (372165)
Applicant's Counsel:	Holland & Hart LLP
Case Title:	APPLICATION OF READ & STEVENS, INC. FOR COMPULSORY POOLING, LEA COUNTY, NEW MEXICO
Entries of Appearance/Intervenors:	Cimarex Energy Co., Sandstone Properties, LLC, Northern Oil and Gas, Inc.
Well Family	Joker
<b>Formation/Pool</b>	
Formation Name(s) or Vertical Extent:	Bone Spring formation
Primary Product (Oil or Gas):	Oil
Pooling this vertical extent:	N/A
Pool Name and Pool Code:	Teas; Bone Spring, East (96637)
Well Location Setback Rules:	Statewide setbacks
<b>Spacing Unit</b>	
Type (Horizontal/Vertical)	Horizontal
Size (Acres)	320.06-acre, more or less
Building Blocks:	40 acres
Orientation:	Standup
Description: TRS/County	Lot 2 (NW/4 NE/4 equivalent), the SW/4 NE/4, and the W/2 SE/4 of Section 5 and the W/2 E/2 of Section 8, Township 20 South, Range 34 East, NMPM, Lea County, New Mexico
Standard Horizontal Well Spacing Unit (Y/N), If No, describe and is approval of non-standard unit requested in this application?	Yes
<b>Other Situations</b>	
Depth Severance: Y/N. If yes, description	N/A
Proximity Tracts: If yes, description	No
Proximity Defining Well: if yes, description	No
Applicant's Ownership in Each Tract	Exhibit C-8
<b>Well(s)</b>	
Name & API (if assigned), surface and bottom hole location, footages, completion target, orientation, completion status (standard or non-standard)	Add wells as needed

BEFORE THE OIL CONSERVATION DIVISION  
Santa Fe, New Mexico  
Exhibit No. B  
Submitted by: Read & Stevens, Inc.  
Hearing Date: July 20, 2023  
Case No. 23518

Well #1	<p><i>Received by OCD: 7/13/2023 6:43:44 PM</i></p> <p><b>Joker 5-8 Fed Com 113H:</b>  SHL: 383' FNL, 2,019' FEL (Lot 2) of Section 5  BHL: 10' FSL, 2,310' FEL (Unit O) of Section 8  Completion Target: Bone Spring formation  Well Orientation: North-South  Completion Location expected to be: Standard</p>	<i>Page 100 of 41</i>
Well #2	<p><b>Joker 5-8 Fed Com 125H:</b>  SHL: 383' FNL, 1,986' FEL (Lot 2) of Section 5  BHL: 10' FSL, 2,310' FEL (Unit O) of Section 8  Completion Target: Bone Spring formation  Well Orientation: North-South  Completion Location expected to be: Standard</p>	
Well #3	<p><b>Joker 5-8 Fed Com 126H:</b>  SHL: 383' FNL, 1,953' FEL (Lot 2) of Section 5  BHL: 10' FSL, 1,650' FEL (Unit O) of Section 8  Completion Target: Bone Spring formation  Well Orientation: North-South  Completion Location expected to be: Standard</p>	
Well #4	<p><b>Joker 5-8 Fed Com 173H:</b>  SHL: 253' FNL, 2,020' FEL (Lot 2) of Section 5  BHL: 10' FSL, 1,650' FEL (Unit O) of Section 8  Completion Target: Bone Spring formation  Well Orientation: North-South  Completion Location expected to be: Standard</p>	
Well #5	<p><b>Joker 5-8 Fed Com 133H:</b>  SHL: 253' FNL, 1,987' FEL (Lot 2) of Section 5  BHL: 10' FSL, 2,310' FEL (Unit O) of Section 8  Completion Target: Bone Spring formation  Well Orientation: North-South  Completion Location expected to be: Standard</p>	
Horizontal Well First and Last Take Points	<b>Exhibit C-1</b>	
Completion Target (Formation, TVD and MD)	<b>Exhibit C-10</b>	
<b>AFE Capex and Operating Costs</b>		
Drilling Supervision/Month \$	<b>\$8,000</b>	
Production Supervision/Month \$	<b>\$800</b>	
Justification for Supervision Costs	<b>Exhibit C</b>	
Requested Risk Charge	<b>200%</b>	
<b>Notice of Hearing</b>		
Proposed Notice of Hearing	<b>Exhibit A</b>	
Proof of Mailed Notice of Hearing (20 days before hearing)	<b>Exhibit G</b>	
Proof of Published Notice of Hearing (10 days before hearing)	<b>Exhibit H</b>	
<b>Ownership Determination</b>		
Land Ownership Schematic of the Spacing Unit	<b>Exhibit C-3</b>	
Tract List (including lease numbers and owners)	<b>Exhibit C-3, C-5, C-6, C-7, C-8</b>	



If a <del>Approval of Notice of Start of Spacing Unit</del> is requested, Tract List (including lease numbers and owners) of Tracts subject to notice requirements.	N/A
Pooled Parties (including ownership type)	Exhibit C-5, C-6, C-7
Unlocatable Parties to be Pooled	None
Ownership Depth Severance (including percentage above & below)	N/A
<b>Joinder</b>	
Sample Copy of Proposal Letter	Exhibit C-10
List of Interest Owners (ie Exhibit A of JOA)	Exhibit C-8
Chronology of Contact with Non-Joined Working Interests	Exhibit C-11
Overhead Rates In Proposal Letter	Exhibit C-10
Cost Estimate to Drill and Complete	Exhibit C-10
Cost Estimate to Equip Well	Exhibit C-10
Cost Estimate for Production Facilities	Exhibit C-10
<b>Geology</b>	
Summary (including special considerations)	Exhibit E
Spacing Unit Schematic	Exhibit E-19
Gunbarrel/Lateral Trajectory Schematic	Exhibit E-25
Well Orientation (with rationale)	Exhibit E
Target Formation	Exhibit E, E-24
HSU Cross Section	Exhibit E-24
Depth Severance Discussion	N/A
<b>Forms, Figures and Tables</b>	
C-102	Exhibit C-1
Tracts	Exhibit C-3
Summary of Interests, Unit Recapitulation (Tracts)	Exhibit C-3, C-5, C-6, C-7, C-8
General Location Map (including basin)	Exhibit E-1
Well Bore Location Map	Exhibit E-19
Structure Contour Map - Subsea Depth	Exhibit E-20, E-21, E-22, E-23
Cross Section Location Map (including wells)	Exhibit E-20, E-21, E-22, E-23
Cross Section (including Landing Zone)	Exhibit E-24
<b>Additional Information</b>	
Special Provisions/Stipulations	See Exhibit C, para. 25
<b>CERTIFICATION: I hereby certify that the information provided in this checklist is complete and accurate.</b>	
<b>Printed Name</b> (Attorney or Party Representative):	Adam G. Rankin
<b>Signed Name</b> (Attorney or Party Representative):	
<b>Date:</b>	7/13/2023

Received in OCB: 7/13/2023 6:43:44 PM


# COMPULSORY POOLING APPLICATION CHECKLIST

**ALL INFORMATION IN THE APPLICATION MUST BE SUPPORTED BY SIGNED AFFIDAVITS**

<b>Case: 23519</b>	<b>APPLICANT'S RESPONSE</b>
<b>Date</b>	<b>July 20, 2023</b>
Applicant	Read & Stevens, Inc.
Designated Operator & OGRID (affiliation if applicable)	Permian Resources Operating, LLC (372165)
Applicant's Counsel:	Holland & Hart LLP
Case Title:	APPLICATION OF READ & STEVENS, INC. FOR COMPULSORY POOLING, LEA COUNTY, NEW MEXICO
Entries of Appearance/Intervenors:	Cimarex Energy Co., Sandstone Properties, LLC, Northern Oil and Gas, Inc.
Well Family	Joker
<b>Formation/Pool</b>	
Formation Name(s) or Vertical Extent:	Bone Spring formation
Primary Product (Oil or Gas):	Oil
Pooling this vertical extent:	N/A
Pool Name and Pool Code:	Teas; Bone Spring, East (96637)
Well Location Setback Rules:	Statewide setbacks
<b>Spacing Unit</b>	
Type (Horizontal/Vertical)	Horizontal
Size (Acres)	320.09-acre, more or less
Building Blocks:	40 acres
Orientation:	Standup
Description: TRS/County	Lot 1 (NE/4 NE/4 equivalent), the SE/4 NE/4, and the E/2 SE/4 of Section 5 and the E/2 E/2 of Section 8, Township 20 South, Range 34 East, NMPM, Lea County, New Mexico
Standard Horizontal Well Spacing Unit (Y/N), If No, describe and is approval of non-standard unit requested in this application?	Yes
<b>Other Situations</b>	
Depth Severance: Y/N. If yes, description	N/A
Proximity Tracts: If yes, description	No
Proximity Defining Well: if yes, description	No
Applicant's Ownership in Each Tract	Exhibit C-8
<b>Well(s)</b>	
Name & API (if assigned), surface and bottom hole location, footages, completion target, orientation, completion status (standard or non-standard)	Add wells as needed

BEFORE THE OIL CONSERVATION DIVISION  
 Santa Fe, New Mexico  
 Exhibit No. B  
 Submitted by: Read & Stevens, Inc.  
 Hearing Date: July 20, 2023  
 Case No. 23519

Well #1 <i>Received by OCD: 7/13/2023 6:43:44 PM</i>	<b>Joker 5-8 Fed Com 114H:</b> SHL: 383' FNL, 1,854' FEL (Lot 2) of Section 5 BHL: 10' FSL, 990' FEL (Unit P) of Section 8 Completion Target: Bone Spring formation Well Orientation: North-South Completion Location expected to be: Standard	<i>Page 103 of 41</i>
Well #2	<b>Joker 5-8 Fed Com 127H:</b> SHL: 383' FNL, 1,920' FEL (Lot 2) of Section 5 BHL: 10' FSL, 990' FEL (Unit P) of Section 8 Completion Target: Bone Spring formation Well Orientation: North-South Completion Location expected to be: Standard	
Well #3	<b>Joker 5-8 Fed Com 128H:</b> SHL: 383' FNL, 1,887' FEL (Lot 2) of Section 5 BHL: 10' FSL, 330' FEL (Unit P) of Section 8 Completion Target: Bone Spring formation Well Orientation: North-South Completion Location expected to be: Standard	
Well #4	<b>Joker 5-8 Fed Com 174H:</b> SHL: 253' FNL, 1,855' FEL (Lot 2) of Section 5 BHL: 10' FSL, 330' FEL (Unit P) of Section 8 Completion Target: Bone Spring formation Well Orientation: North-South Completion Location expected to be: Standard	
Well #5	<b>Joker 5-8 Fed Com 134H:</b> SHL: 253' FNL, 1,921' FEL (Lot 2) of Section 5 BHL: 10' FSL, 990' FEL (Unit P) of Section 8 Completion Target: Bone Spring formation Well Orientation: North-South Completion Location expected to be: Standard	
Horizontal Well First and Last Take Points	<b>Exhibit C-1</b>	
Completion Target (Formation, TVD and MD)	<b>Exhibit C-10</b>	
<b>AFE Capex and Operating Costs</b>		
Drilling Supervision/Month \$	<b>\$8,000</b>	
Production Supervision/Month \$	<b>\$800</b>	
Justification for Supervision Costs	<b>Exhibit C</b>	
Requested Risk Charge	<b>200%</b>	
<b>Notice of Hearing</b>		
Proposed Notice of Hearing	<b>Exhibit A</b>	
Proof of Mailed Notice of Hearing (20 days before hearing)	<b>Exhibit G</b>	
Proof of Published Notice of Hearing (10 days before hearing)	<b>Exhibit H</b>	
<b>Ownership Determination</b>		
Land Ownership Schematic of the Spacing Unit	<b>Exhibit C-3</b>	
Tract List (including lease numbers and owners)	<b>Exhibit C-3, C-5, C-6, C-7, C-8</b>	

If a <del>Approval of Notice of Start of Spacing Unit</del> is requested, Tract List (including lease numbers and owners) of Tracts subject to notice requirements.	N/A
Pooled Parties (including ownership type)	Exhibit C-5, C-6, C-7
Unlocatable Parties to be Pooled	None
Ownership Depth Severance (including percentage above & below)	N/A
<b>Joinder</b>	
Sample Copy of Proposal Letter	Exhibit C-10
List of Interest Owners (ie Exhibit A of JOA)	Exhibit C-8
Chronology of Contact with Non-Joined Working Interests	Exhibit C-11
Overhead Rates In Proposal Letter	Exhibit C-10
Cost Estimate to Drill and Complete	Exhibit C-10
Cost Estimate to Equip Well	Exhibit C-10
Cost Estimate for Production Facilities	Exhibit C-10
<b>Geology</b>	
Summary (including special considerations)	Exhibit E
Spacing Unit Schematic	Exhibit E-19
Gunbarrel/Lateral Trajectory Schematic	Exhibit E-25
Well Orientation (with rationale)	Exhibit E
Target Formation	Exhibit E, E-24
HSU Cross Section	Exhibit E-24
Depth Severance Discussion	N/A
<b>Forms, Figures and Tables</b>	
C-102	Exhibit C-1
Tracts	Exhibit C-3
Summary of Interests, Unit Recapitulation (Tracts)	Exhibit C-3, C-5, C-6, C-7, C-8
General Location Map (including basin)	Exhibit E-1
Well Bore Location Map	Exhibit E-19
Structure Contour Map - Subsea Depth	Exhibit E-20, E-21, E-22, E-23
Cross Section Location Map (including wells)	Exhibit E-20, E-21, E-22, E-23
Cross Section (including Landing Zone)	Exhibit E-24
<b>Additional Information</b>	
Special Provisions/Stipulations	See Exhibit C, para. 25
<b>CERTIFICATION: I hereby certify that the information provided in this checklist is complete and accurate.</b>	
<b>Printed Name</b> (Attorney or Party Representative):	Adam G. Rankin
<b>Signed Name</b> (Attorney or Party Representative):	
<b>Date:</b>	7/13/2023


**COMPULSORY POOLING APPLICATION CHECKLIST****ALL INFORMATION IN THE APPLICATION MUST BE SUPPORTED BY SIGNED AFFIDAVITS**

<b>Case: 23520</b>	<b>APPLICANT'S RESPONSE</b>
<b>Date</b>	July 20, 2023
Applicant	Read & Stevens, Inc.
Designated Operator & OGRID (affiliation if applicable)	Permian Resources Operating, LLC (372165)
Applicant's Counsel:	Holland & Hart LLP
Case Title:	APPLICATION OF READ & STEVENS, INC. FOR COMPULSORY POOLING, LEA COUNTY, NEW MEXICO
Entries of Appearance/Intervenors:	Cimarex Energy Co., Sandstone Properties, LLC, Northern Oil and Gas, Inc.
Well Family	Joker
<b>Formation/Pool</b>	
Formation Name(s) or Vertical Extent:	Wolfcamp formation
Primary Product (Oil or Gas):	Oil
Pooling this vertical extent:	N/A
Pool Name and Pool Code:	Tonto; Wolfcamp (59500)
Well Location Setback Rules:	Statewide setbacks
<b>Spacing Unit</b>	
Type (Horizontal/Vertical)	Horizontal
Size (Acres)	320.01-acre, more or less
Building Blocks:	40 acres
Orientation:	Standup
Description: TRS/County	Lot 4 (NW/4 NW/4 equivalent), the SW/4 NW/4, and the W/2 SW/4 of Section 5 and the W/2 W/2 of Section 8, Township 20 South, Range 34 East, NMPM, Lea County, New Mexico
Standard Horizontal Well Spacing Unit (Y/N), If No, describe and is approval of non-standard unit requested in this application?	Yes
<b>Other Situations</b>	
Depth Severance: Y/N. If yes, description	N/A
Proximity Tracts: If yes, description	No
Proximity Defining Well: if yes, description	No
Applicant's Ownership in Each Tract	Exhibit C-8
<b>Well(s)</b>	

BEFORE THE OIL CONSERVATION DIVISION  
Santa Fe, New Mexico  
Exhibit No. B

Submitted by: Read & Stevens, Inc.  
Hearing Date: July 20, 2023  
Case No. 23520

Name & API (if Assigned), 2023 face and bottom hole location, footages, completion target, orientation, completion status (standard or non-standard)	Add wells as needed	Page 106 of 41
Well #1	<b>Joker 5-8 Fed Com 201H:</b> SHL: 255' FNL, 2,087' FWL (Lot 3) of Section 5 BHL: 10' FSL, 990' FWL (Unit M) of Section 8 Completion Target: Wolfcamp formation Well Orientation: North-South Completion Location expected to be: Standard	
Horizontal Well First and Last Take Points	Exhibit C-1	
Completion Target (Formation, TVD and MD)	Exhibit C-10	
<b>AFE Capex and Operating Costs</b>		
Drilling Supervision/Month \$	\$8,000	
Production Supervision/Month \$	\$800	
Justification for Supervision Costs	Exhibit C	
Requested Risk Charge	200%	
<b>Notice of Hearing</b>		
Proposed Notice of Hearing	Exhibit A	
Proof of Mailed Notice of Hearing (20 days before hearing)	Exhibit G	
Proof of Published Notice of Hearing (10 days before hearing)	Exhibit H	
<b>Ownership Determination</b>		
Land Ownership Schematic of the Spacing Unit	Exhibit C-4	
Tract List (including lease numbers and owners)	Exhibit C-4, C-5, C-6, C-7, C-8	
If approval of Non-Standard Spacing Unit is requested, Tract List (including lease numbers and owners) of Tracts subject to notice requirements.	N/A	
Pooled Parties (including ownership type)	Exhibit C-5, C-6, C-7	
Unlocatable Parties to be Pooled	None	
Ownership Depth Severance (including percentage above & below)	N/A	
<b>Joinder</b>		
Sample Copy of Proposal Letter	Exhibit C-10	
List of Interest Owners (ie Exhibit A of JOA)	Exhibit C-9	
Chronology of Contact with Non-Joined Working Interests	Exhibit C-11	
Overhead Rates In Proposal Letter	Exhibit C-10	
Cost Estimate to Drill and Complete	Exhibit C-10	
Cost Estimate to Equip Well	Exhibit C-10	
Cost Estimate for Production Facilities	Exhibit C-10	
<b>Geology</b>		

Summary (including special considerations)	Exhibit E
Spacing Unit Schematic	Exhibit E-26
Gunbarrel/Lateral Trajectory Schematic	Exhibit E-29
Well Orientation (with rationale)	Exhibit E
Target Formation	Exhibit E, E-28
HSU Cross Section	Exhibit E-28
Depth Severance Discussion	N/A
<b>Forms, Figures and Tables</b>	
C-102	Exhibit C-1
Tracts	Exhibit C-4
Summary of Interests, Unit Recapitulation (Tracts)	Exhibit C-4, C-5, C-6, C-7, C-8
General Location Map (including basin)	Exhibit E-1
Well Bore Location Map	Exhibit E-26
Structure Contour Map - Subsea Depth	Exhibit E-27
Cross Section Location Map (including wells)	Exhibit E-28
Cross Section (including Landing Zone)	Exhibit E-28
<b>Additional Information</b>	
Special Provisions/Stipulations	See Exhibit A, para. 25
<b>CERTIFICATION: I hereby certify that the information provided in this checklist is complete and accurate.</b>	
<b>Printed Name</b> (Attorney or Party Representative):	Adam G. Rankin
<b>Signed Name</b> (Attorney or Party Representative):	
<b>Date:</b>	7/13/2023

**COMPULSORY POOLING APPLICATION CHECKLIST****ALL INFORMATION IN THE APPLICATION MUST BE SUPPORTED BY SIGNED AFFIDAVITS**


<b>Case: 23521</b>	<b>APPLICANT'S RESPONSE</b>
<b>Date</b>	July 20, 2023
Applicant	Read & Stevens, Inc.
Designated Operator & OGRID (affiliation if applicable)	Permian Resources Operating, LLC (372165)
Applicant's Counsel:	Holland & Hart LLP
Case Title:	APPLICATION OF READ & STEVENS, INC. FOR COMPULSORY POOLING, LEA COUNTY, NEW MEXICO
Entries of Appearance/Intervenors:	Cimarex Energy Co., Sandstone Properties, LLC, Northern Oil and Gas, Inc.
Well Family	Joker
<b>Formation/Pool</b>	
Formation Name(s) or Vertical Extent:	Wolfcamp formation
Primary Product (Oil or Gas):	Oil
Pooling this vertical extent:	N/A
Pool Name and Pool Code:	Tonto; Wolfcamp (59500)
Well Location Setback Rules:	Statewide setbacks
<b>Spacing Unit</b>	
Type (Horizontal/Vertical)	Horizontal
Size (Acres)	320.04-acre, more or less
Building Blocks:	40 acres
Orientation:	Standup
Description: TRS/County	Lot 3 (NE/4 NW/4 equivalent), the SE/4 NW/4, and the E/2 SW/4 of Section 5 and the E/2 W/2 of Section 8, Township 20 South, Range 34 East, NMPM, Lea County, New Mexico
Standard Horizontal Well Spacing Unit (Y/N), If No, describe and is approval of non-standard unit requested in this application?	Yes
<b>Other Situations</b>	
Depth Severance: Y/N. If yes, description	N/A
Proximity Tracts: If yes, description	No
Proximity Defining Well: if yes, description	No
Applicant's Ownership in Each Tract	Exhibit C-8
<b>Well(s)</b>	

BEFORE THE OIL CONSERVATION DIVISION  
Santa Fe, New Mexico  
Exhibit No. B

Submitted by: Read & Stevens, Inc.  
Hearing Date: July 20, 2023  
Case No. 23521



Name & API (if Assigned), 2023 face and bottom hole location, footages, completion target, orientation, completion status (standard or non-standard)	Add wells as needed	Page 109 of 41
Well #1	<b>Joker 5-8 Fed Com 202H:</b> SHL: 255' FNL, 2,153' FWL (Lot 3) of Section 5 BHL: 10' FSL, 2,310' FWL (Unit N) of Section 8 Completion Target: Wolfcamp formation Well Orientation: North-South Completion Location expected to be: Standard	
Horizontal Well First and Last Take Points	Exhibit C-1	
Completion Target (Formation, TVD and MD)	Exhibit C-10	
<b>AFE Capex and Operating Costs</b>		
Drilling Supervision/Month \$	\$8,000	
Production Supervision/Month \$	\$800	
Justification for Supervision Costs	Exhibit C	
Requested Risk Charge	200%	
<b>Notice of Hearing</b>		
Proposed Notice of Hearing	Exhibit A	
Proof of Mailed Notice of Hearing (20 days before hearing)	Exhibit G	
Proof of Published Notice of Hearing (10 days before hearing)	Exhibit H	
<b>Ownership Determination</b>		
Land Ownership Schematic of the Spacing Unit	Exhibit C-4	
Tract List (including lease numbers and owners)	Exhibit C-4, C-5, C-6, C-7, C-8	
If approval of Non-Standard Spacing Unit is requested, Tract List (including lease numbers and owners) of Tracts subject to notice requirements.	N/A	
Pooled Parties (including ownership type)	Exhibit C-5, C-6, C-7	
Unlocatable Parties to be Pooled	None	
Ownership Depth Severance (including percentage above & below)	N/A	
<b>Joinder</b>		
Sample Copy of Proposal Letter	Exhibit C-10	
List of Interest Owners (ie Exhibit A of JOA)	Exhibit C-9	
Chronology of Contact with Non-Joined Working Interests	Exhibit C-11	
Overhead Rates In Proposal Letter	Exhibit C-10	
Cost Estimate to Drill and Complete	Exhibit C-10	
Cost Estimate to Equip Well	Exhibit C-10	
Cost Estimate for Production Facilities	Exhibit C-10	
<b>Geology</b>		

Summary (including special considerations)	Exhibit E
Spacing Unit Schematic	Exhibit E-26
Gunbarrel/Lateral Trajectory Schematic	Exhibit E-29
Well Orientation (with rationale)	Exhibit E
Target Formation	Exhibit E, E-28
HSU Cross Section	Exhibit E-28
Depth Severance Discussion	N/A
<b>Forms, Figures and Tables</b>	
C-102	Exhibit C-1
Tracts	Exhibit C-4
Summary of Interests, Unit Recapitulation (Tracts)	Exhibit C-4, C-5, C-6, C-7, C-8
General Location Map (including basin)	Exhibit E-1
Well Bore Location Map	Exhibit E-26
Structure Contour Map - Subsea Depth	Exhibit E-27
Cross Section Location Map (including wells)	Exhibit E-28
Cross Section (including Landing Zone)	Exhibit E-28
<b>Additional Information</b>	
Special Provisions/Stipulations	See Exhibit A, para. 25
<b>CERTIFICATION: I hereby certify that the information provided in this checklist is complete and accurate.</b>	
<b>Printed Name</b> (Attorney or Party Representative):	Adam G. Rankin
<b>Signed Name</b> (Attorney or Party Representative):	
<b>Date:</b>	7/13/2023


**COMPULSORY POOLING APPLICATION CHECKLIST****ALL INFORMATION IN THE APPLICATION MUST BE SUPPORTED BY SIGNED AFFIDAVITS**

<b>Case: 23522</b>	<b>APPLICANT'S RESPONSE</b>
<b>Date</b>	<b>July 20, 2023</b>
Applicant	Read & Stevens, Inc.
Designated Operator & OGRID (affiliation if applicable)	Permian Resources Operating, LLC (372165)
Applicant's Counsel:	Holland & Hart LLP
Case Title:	APPLICATION OF READ & STEVENS, INC. FOR COMPULSORY POOLING, LEA COUNTY, NEW MEXICO
Entries of Appearance/Intervenors:	Cimarex Energy Co., Sandstone Properties, LLC, Northern Oil and Gas, Inc.
Well Family	Joker
<b>Formation/Pool</b>	
Formation Name(s) or Vertical Extent:	Wolfcamp formation
Primary Product (Oil or Gas):	Oil
Pooling this vertical extent:	N/A
Pool Name and Pool Code:	Tonto; Wolfcamp (59500)
Well Location Setback Rules:	Statewide setbacks
<b>Spacing Unit</b>	
Type (Horizontal/Vertical)	Horizontal
Size (Acres)	320.06-acre, more or less
Building Blocks:	40 acres
Orientation:	Standup
Description: TRS/County	Lot 2 (NW/4 NE/4 equivalent), the SW/4 NE/4, and the W/2 SE/4 of Section 5 and the W/2 E/2 of Section 8, Township 20 South, Range 34 East, NMPM, Lea County, New Mexico
Standard Horizontal Well Spacing Unit (Y/N), If No, describe and is approval of non-standard unit requested in this application?	Yes
<b>Other Situations</b>	
Depth Severance: Y/N. If yes, description	N/A
Proximity Tracts: If yes, description	No
Proximity Defining Well: if yes, description	No
Applicant's Ownership in Each Tract	Exhibit C-8
<b>Well(s)</b>	

BEFORE THE OIL CONSERVATION DIVISION  
Santa Fe, New Mexico  
Exhibit No. B

Submitted by: Read & Stevens, Inc.  
Hearing Date: July 20, 2023  
Case No. 23522

Name & API (if Assigned), 2023 face and bottom hole location, footages, completion target, orientation, completion status (standard or non-standard)	Add wells as needed	Page 112 of 41
Well #1	<b>Joker 5-8 Fed Com 203H:</b> SHL: 253' FNL, 1,954' FEL (Lot 2) of Section 5 BHL: 10' FSL, 1,650' FEL (Unit O) of Section 8 Completion Target: Wolfcamp formation Well Orientation: North-South Completion Location expected to be: Standard	
Horizontal Well First and Last Take Points	Exhibit C-1	
Completion Target (Formation, TVD and MD)	Exhibit C-10	
<b>AFE Capex and Operating Costs</b>		
Drilling Supervision/Month \$	\$8,000	
Production Supervision/Month \$	\$800	
Justification for Supervision Costs	Exhibit C	
Requested Risk Charge	200%	
<b>Notice of Hearing</b>		
Proposed Notice of Hearing	Exhibit A	
Proof of Mailed Notice of Hearing (20 days before hearing)	Exhibit G	
Proof of Published Notice of Hearing (10 days before hearing)	Exhibit H	
<b>Ownership Determination</b>		
Land Ownership Schematic of the Spacing Unit	Exhibit C-4	
Tract List (including lease numbers and owners)	Exhibit C-4, C-5, C-6, C-7, C-8	
If approval of Non-Standard Spacing Unit is requested, Tract List (including lease numbers and owners) of Tracts subject to notice requirements.	N/A	
Pooled Parties (including ownership type)	Exhibit C-5, C-6, C-7	
Unlocatable Parties to be Pooled	None	
Ownership Depth Severance (including percentage above & below)	N/A	
<b>Joinder</b>		
Sample Copy of Proposal Letter	Exhibit C-10	
List of Interest Owners (ie Exhibit A of JOA)	Exhibit C-9	
Chronology of Contact with Non-Joined Working Interests	Exhibit C-11	
Overhead Rates In Proposal Letter	Exhibit C-10	
Cost Estimate to Drill and Complete	Exhibit C-10	
Cost Estimate to Equip Well	Exhibit C-10	
Cost Estimate for Production Facilities	Exhibit C-10	
<b>Geology</b>		

Summary (including special considerations)	Exhibit E
Spacing Unit Schematic	Exhibit E-26
Gunbarrel/Lateral Trajectory Schematic	Exhibit E-29
Well Orientation (with rationale)	Exhibit E
Target Formation	Exhibit E, E-28
HSU Cross Section	Exhibit E-28
Depth Severance Discussion	N/A
<b>Forms, Figures and Tables</b>	
C-102	Exhibit C-1
Tracts	Exhibit C-4
Summary of Interests, Unit Recapitulation (Tracts)	Exhibit C-4, C-5, C-6, C-7, C-8
General Location Map (including basin)	Exhibit E-1
Well Bore Location Map	Exhibit E-26
Structure Contour Map - Subsea Depth	Exhibit E-27
Cross Section Location Map (including wells)	Exhibit E-28
Cross Section (including Landing Zone)	Exhibit E-28
<b>Additional Information</b>	
Special Provisions/Stipulations	See Exhibit A, para. 25
<b>CERTIFICATION: I hereby certify that the information provided in this checklist is complete and accurate.</b>	
<b>Printed Name</b> (Attorney or Party Representative):	Adam G. Rankin
<b>Signed Name</b> (Attorney or Party Representative):	
<b>Date:</b>	7/13/2023


**COMPULSORY POOLING APPLICATION CHECKLIST****ALL INFORMATION IN THE APPLICATION MUST BE SUPPORTED BY SIGNED AFFIDAVITS**

<b>Case: 23523</b>	<b>APPLICANT'S RESPONSE</b>
<b>Date</b>	<b>July 20, 2023</b>
Applicant	Read & Stevens, Inc.
Designated Operator & OGRID (affiliation if applicable)	Permian Resources Operating, LLC (372165)
Applicant's Counsel:	Holland & Hart LLP
Case Title:	APPLICATION OF READ & STEVENS, INC. FOR COMPULSORY POOLING, LEA COUNTY, NEW MEXICO
Entries of Appearance/Intervenors:	Cimarex Energy Co., Sandstone Properties, LLC, Northern Oil and Gas, Inc.
Well Family	Joker
<b>Formation/Pool</b>	
Formation Name(s) or Vertical Extent:	Wolfcamp formation
Primary Product (Oil or Gas):	Oil
Pooling this vertical extent:	N/A
Pool Name and Pool Code:	Tonto; Wolfcamp (59500)
Well Location Setback Rules:	Statewide setbacks
<b>Spacing Unit</b>	
Type (Horizontal/Vertical)	Horizontal
Size (Acres)	320.09-acre, more or less
Building Blocks:	40 acres
Orientation:	Standup
Description: TRS/County	Lot 1 (NE/4 NE/4 equivalent), the SE/4 NE/4, and the E/2 SE/4 of Section 5 and the E/2 E/2 of Section 8, Township 20 South, Range 34 East, NMPM, Lea County, New Mexico
Standard Horizontal Well Spacing Unit (Y/N), If No, describe and is approval of non-standard unit requested in this application?	Yes
<b>Other Situations</b>	
Depth Severance: Y/N. If yes, description	N/A
Proximity Tracts: If yes, description	No
Proximity Defining Well: if yes, description	No
Applicant's Ownership in Each Tract	Exhibit C-8
<b>Well(s)</b>	

BEFORE THE OIL CONSERVATION DIVISION  
Santa Fe, New Mexico  
Exhibit No. B

Submitted by: Read & Stevens, Inc.  
Hearing Date: July 20, 2023  
Case No. 23523

Name & API (if Assigned), 2023 face and bottom hole location, footages, completion target, orientation, completion status (standard or non-standard)	Add wells as needed	Page 115 of 41
Well #1	<b>Joker 5-8 Fed Com 204H:</b> SHL: 253' FNL, 1,888' FEL (Lot 2) of Section 5 BHL: 10' FSL, 330' FEL (Unit P) of Section 8 Completion Target: Wolfcamp formation Well Orientation: North-South Completion Location expected to be: Standard	
Horizontal Well First and Last Take Points	Exhibit C-1	
Completion Target (Formation, TVD and MD)	Exhibit C-10	
<b>AFE Capex and Operating Costs</b>		
Drilling Supervision/Month \$	\$8,000	
Production Supervision/Month \$	\$800	
Justification for Supervision Costs	Exhibit C	
Requested Risk Charge	200%	
<b>Notice of Hearing</b>		
Proposed Notice of Hearing	Exhibit A	
Proof of Mailed Notice of Hearing (20 days before hearing)	Exhibit G	
Proof of Published Notice of Hearing (10 days before hearing)	Exhibit H	
<b>Ownership Determination</b>		
Land Ownership Schematic of the Spacing Unit	Exhibit C-4	
Tract List (including lease numbers and owners)	Exhibit C-4, C-5, C-6, C-7, C-8	
If approval of Non-Standard Spacing Unit is requested, Tract List (including lease numbers and owners) of Tracts subject to notice requirements.	N/A	
Pooled Parties (including ownership type)	Exhibit C-5, C-6, C-7	
Unlocatable Parties to be Pooled	None	
Ownership Depth Severance (including percentage above & below)	N/A	
<b>Joinder</b>		
Sample Copy of Proposal Letter	Exhibit C-10	
List of Interest Owners (ie Exhibit A of JOA)	Exhibit C-9	
Chronology of Contact with Non-Joined Working Interests	Exhibit C-11	
Overhead Rates In Proposal Letter	Exhibit C-10	
Cost Estimate to Drill and Complete	Exhibit C-10	
Cost Estimate to Equip Well	Exhibit C-10	
Cost Estimate for Production Facilities	Exhibit C-10	
<b>Geology</b>		

Summary (including special considerations)	Exhibit E
Spacing Unit Schematic	Exhibit E-26
Gunbarrel/Lateral Trajectory Schematic	Exhibit E-29
Well Orientation (with rationale)	Exhibit E
Target Formation	Exhibit E, E-28
HSU Cross Section	Exhibit E-28
Depth Severance Discussion	N/A
<b>Forms, Figures and Tables</b>	
C-102	Exhibit C-1
Tracts	Exhibit C-4
Summary of Interests, Unit Recapitulation (Tracts)	Exhibit C-4, C-5, C-6, C-7, C-8
General Location Map (including basin)	Exhibit E-1
Well Bore Location Map	Exhibit E-26
Structure Contour Map - Subsea Depth	Exhibit E-27
Cross Section Location Map (including wells)	Exhibit E-28
Cross Section (including Landing Zone)	Exhibit E-28
<b>Additional Information</b>	
Special Provisions/Stipulations	See Exhibit A, para. 25
<b>CERTIFICATION: I hereby certify that the information provided in this checklist is complete and accurate.</b>	
<b>Printed Name</b> (Attorney or Party Representative):	Adam G. Rankin
<b>Signed Name</b> (Attorney or Party Representative):	
<b>Date:</b>	7/13/2023



**STATE OF NEW MEXICO  
ENERGY, MINERALS AND NATURAL RESOURCES DEPARTMENT  
OIL CONSERVATION DIVISION**

**APPLICATIONS OF CIMAREX ENERGY CO.  
FOR A HORIZONTAL SPACING UNIT  
AND COMPULSORY POOLING,  
LEA COUNTY, NEW MEXICO**

**CASE NOS. 23448-23455**

**APPLICATIONS OF CIMAREX ENERGY CO.  
FOR COMPULSORY POOLING,  
LEA COUNTY, NEW MEXICO**

**CASE NOS. 23594-23601**

**APPLICATIONS OF READ & STEVENS, INC.  
FOR COMPULSORY POOLING,  
LEA COUNTY, NEW MEXICO.**

**CASE NOS. 23508-23523**

**SELF-AFFIRMED STATEMENT OF TRAVIS MACHA**

1. My name is Travis Macha. I work for Permian Resources Operating, LLC (“Permian”) as a Senior Landman.

2. I have previously testified before the New Mexico Oil Conservation Division (“Division”) as an expert witness in petroleum land matters. My credentials as a petroleum landman have been accepted by the Division and made a matter of record.

3. I am familiar with the applications filed by Read & Stevens in these cases, and I am familiar with the status of the lands in the subject area. I am also familiar with the applications filed by Cimarex Energy Co. (“Cimarex”) in competing Case Nos. 23448-23455 and 23594-23601 and related land matters.

4. Read & Stevens, Inc. (“Read & Stevens”) is the applicant in these cases. It is a subsidiary of Permian. Read & Stevens owns a mineral interest in the subject acreage and has a

right to drill in the spacing units proposed under these cases. In each case, Permian will be the designated operator.

5. In my opinion, Read & Stevens' plan of development is superior to Cimarex's competing proposal. Cimarex's proposal to try to develop the Wolfcamp formation through wells drilled and completed in the Third Bone Spring interval will (1) violate the statutory mandate governing allocation of production under compulsory pooling orders; (2) impair correlative rights due to non-uniform ownership between the Bone Spring and Wolfcamp formations; and (3) violate the Division's regulations governing pool rules and standard horizontal well spacing units.

6. In contrast, Read & Stevens' plan is part of a comprehensive development across ten sections within the subject Township that suffers none of Cimarex's defects. By co-developing the Bone Spring and Wolfcamp formations as separate pools with separate horizontal wells, Read & Stevens' plan comports with the statutory requirements for allocating production in compulsory pooling, will fully protect owners' correlative rights, and meets the Division's requirements for the targeted pools and standard horizontal well spacing units.

7. Moreover, Permian is an experienced oil and gas operator in the potash area, which includes the acreage involved in its Joker project in Case Nos. 23516-23523 and has been proactive getting Potash Development Area and Drill Islands reviewed and approved by the BLM in accordance with BLM's requirements.

#### **SUMMARY OF READ & STEVENS' APPLICATIONS AND PLAN OF DEVELOPMENT**

8. In these consolidated cases, Read & Stevens seeks orders pooling all uncommitted mineral owners in the Bone Spring and Wolfcamp formations, as follows:

- Under **Case No. 23508**, Read & Stevens seeks to pool all uncommitted interests in the Bone Spring formation underlying a standard 320-acre, more or less, horizontal well spacing comprised of Lot 4 (NW/4 NW/4 equivalent), the SW/4 NW/4, and the W/2 SW/4 of Section 4 and the W/2 W/2 of Section 9, Township 20 South,

Range 34 East, NMPM, Lea County, New Mexico. Said unit will be initially dedicated to the proposed **Bane 4-9 Federal Com 111H, 121H, 122H, 171H, and 131H wells**, to be horizontally drilled from a surface location in the NE/4 NW/4 (Lot 3) of Section 4, Township 20 South, Range 34 East, to bottom hole locations in the SW/4 SW/4 (Unit M) of Section 9, Township 20 South, Range 34 East.

- Under **Case No. 23509**, Read & Stevens seeks to pool all uncommitted interests in the Bone Spring formation underlying a standard 320-acre, more or less, horizontal well spacing comprised of Lot 3 (NE/4 NW/4 equivalent), the SE/4 NW/4, and the E/2 SW/4 of Section 4 and the E/2 W/2 of Section 9, Township 20 South, Range 34 East, NMPM, Lea County, New Mexico. Said unit will be initially dedicated to the proposed **Bane 4-9 Federal Com 112H, 123H, 124H, 172H, 132H wells**, to be horizontally drilled from a surface location in the NE/4 NW/4 (Lot 3) of Section 4, Township 20 South, Range 34 East, to bottom hole locations in the SE/4 SW/4 (Unit N) of Section 9, Township 20 South, Range 34 East.
- Under **Case No. 23510**, Read & Stevens seeks to pool all uncommitted interests in the Bone Spring formation underlying a standard 320-acre, more or less, horizontal well spacing comprised of Lot 2 (NW/4 NE/4 equivalent), the SW/4 NE/4, and the W/2 SE/4 of Section 4 and the W/2 E/2 of Section 9, Township 20 South, Range 34 East, NMPM, Lea County, New Mexico. Said unit will be dedicated to the following proposed initial wells:
  - **Bane 4-9 Federal Com 113H and 173H wells**, to be horizontally drilled from a surface location in the NW/4 NE/4 (Lot 2) of Section 4, Township 20 South, Range 34 East, to bottom hole locations in the SW/4 SE/4 (Unit O) of Section 9, Township 20 South, Range 34 East; and
  - **Bane 4-9 Federal Com 125H, 126H, and 133H wells**, to be horizontally drilled from a surface location in the NE/4 NE/4 (Lot 1) of Section 4, Township 20 South, Range 34 East, to bottom hole locations in the SW/4 SE/4 (Unit O) of Section 9, Township 20 South, Range 34 East.
- Under **Case No. 23511**, Read & Stevens seeks to pool all uncommitted interests in the Bone Spring formation underlying a standard 320-acre, more or less, horizontal well spacing comprised of Lot 1 (NE/4 NE/4 equivalent), the SE/4 NE/4, and the E/2 SE/4 of Section 4 and the E/2 E/2 of Section 9, Township 20 South, Range 34 East, NMPM, Lea County, New Mexico. Said unit will be initially dedicated to the proposed **Bane 4-9 Federal Com 114H, 127H, 128H, 174H, 134H wells**, to be horizontally drilled from a surface location in the NE/4 NE/4 (Lot 1) of Section 4, Township 20 South, Range 34 East, to bottom hole locations in the SE/4 SE/4 (Unit P) of Section 9, Township 20 South, Range 34 East.
- Under **Case No. 23512**, Read & Stevens seeks to pool all uncommitted interests in the Wolfcamp formation underlying a standard 320-acre, more or less, horizontal well spacing comprised of Lot 4 (NW/4 NW/4 equivalent), the SW/4 NW/4, and

the W/2 SW/4 of Section 4 and the W/2 W/2 of Section 9, Township 20 South, Range 34 East, NMPM, Lea County, New Mexico. Said unit will be initially dedicated to the proposed **Bane 4-9 Federal Com 201H well**, to be horizontally drilled from a surface location in the NE/4 NW/4 (Lot 3) of Section 4, Township 20 South, Range 34 East, to a bottom hole location in the SW/4 SW/4 (Unit M) of Section 9, Township 20 South, Range 34 East.

- Under **Case No. 23513**, Read & Stevens seeks to pool all uncommitted interests in the Wolfcamp formation underlying a standard 320-acre, more or less, horizontal well spacing comprised of Lot 3 (NE/4 NW/4 equivalent), the SE/4 NW/4, and the E/2 SW/4 of Section 4 and the E/2 W/2 of Section 9, Township 20 South, Range 34 East, NMPM, Lea County, New Mexico. Said unit will be initially dedicated to the proposed **Bane 4-9 Federal Com 202H well**, to be horizontally drilled from a surface location in the NE/4 NW/4 (Lot 3) of Section 4, Township 20 South, Range 34 East, to a bottom hole location in the SE/4 SW/4 (Unit N) of Section 9, Township 20 South, Range 34 East.
- Under **Case No. 23514**, Read & Stevens seeks to pool all uncommitted interests in the Wolfcamp formation underlying a standard 320-acre, more or less, horizontal well spacing comprised of Lot 2 (NW/4 NE/4 equivalent), the SW/4 NE/4, and the W/2 SE/4 of Section 4 and the W/2 E/2 of Section 9, Township 20 South, Range 34 East, NMPM, Lea County, New Mexico. Said unit will be initially dedicated to the proposed **Bane 4-9 Federal Com 203H well**, to be horizontally drilled from a surface location in the NE/4 NE/4 (Lot 1) of Section 4, Township 20 South, Range 34 East, to a bottom hole location in the SW/4 SE/4 (Unit O) of Section 9, Township 20 South, Range 34 East.
- Under **Case No. 23515**, Read & Stevens seeks to pool all uncommitted interests in the Wolfcamp formation underlying a standard 320-acre, more or less, horizontal well spacing comprised of Lot 1 (NE/4 NE/4 equivalent), the SE/4 NE/4, and the E/2 SE/4 of Section 4 and the E/2 E/2 of Section 9, Township 20 South, Range 34 East, NMPM, Lea County, New Mexico. Said unit will be initially dedicated to the proposed **Bane 4-9 Federal Com 204H well**, to be horizontally drilled from a surface location in the NE/4 NE/4 (Lot 1) of Section 4, Township 20 South, Range 34 East, to a bottom hole location in the SE/4 SE/4 (Unit P) of Section 9, Township 20 South, Range 34 East.
- Under **Case No. 23516**, Read & Stevens seeks to pool all uncommitted interests in the Bone Spring formation underlying a standard 320-acre, more or less, horizontal well spacing comprised of Lot 4 (NW/4 NW/4 equivalent), the SW/4 NW/4, and the W/2 SW/4 of Section 5 and the W/2 W/2 of Section 8, Township 20 South, Range 34 East, NMPM, Lea County, New Mexico. Said unit will be initially dedicated to the proposed **Joker 5-8 Federal Com 111H, 121H, 122H, 171H, and 131H wells**, to be horizontally drilled from a surface location in the NE/4 NW/4 (Lot 3) of Section 5, Township 20 South, Range 34 East, to bottom hole locations in the SW/4 SW/4 (Unit M) of Section 8, Township 20 South, Range 34 East.

- Under **Case No. 23517**, Read & Stevens seeks to pool all uncommitted interests in the Bone Spring formation underlying a standard 320-acre, more or less, horizontal well spacing comprised of Lot 3 (NE/4 NW/4 equivalent), the SE/4 NW/4, and the E/2 SW/4 of Section 5 and the E/2 W/2 of Section 8, Township 20 South, Range 34 East, NMPM, Lea County, New Mexico. Said unit will be initially dedicated to the proposed **Joker 5-8 Federal Com 112H, 123H, 124H, 172H, 132H wells**, to be horizontally drilled from a surface location in the NE/4 NW/4 (Lot 3) of Section 5, Township 20 South, Range 34 East, to bottom hole locations in the SE/4 SW/4 (Unit N) of Section 8, Township 20 South, Range 34 East.
- Under **Case No. 23518**, Read & Stevens seeks to pool all uncommitted interests in the Bone Spring formation underlying a standard 320-acre, more or less, horizontal well spacing comprised of Lot 2 (NW/4 NE/4 equivalent), the SW/4 NE/4, and the W/2 SE/4 of Section 5 and the W/2 E/2 of Section 8, Township 20 South, Range 34 East, NMPM, Lea County, New Mexico. Said unit will be initially dedicated to the proposed **Joker 5-8 Federal Com 113H, 125H, 126H, 173H, 133H wells**, to be horizontally drilled from a surface location in the NW/4 NE/4 (Lot 2) of Section 5, Township 20 South, Range 34 East, to bottom hole locations in the SW/4 SE/4 (Unit O) of Section 8, Township 20 South, Range 34 East.
- Under **Case No. 23519**, Read & Stevens seeks to pool all uncommitted interests in the Bone Spring formation underlying a standard 320-acre, more or less, horizontal well spacing comprised of Lot 1 (NE/4 NE/4 equivalent), the SE/4 NE/4, and the E/2 SE/4 of Section 5 and the E/2 E/2 of Section 8, Township 20 South, Range 34 East, NMPM, Lea County, New Mexico. Said unit will be initially dedicated to the proposed **Joker 5-8 Federal Com 114H, 127H, 128H, 174H, 134H wells**, to be horizontally drilled from a surface location in the NW/4 NE/4 (Lot 2) of Section 5, Township 20 South, Range 34 East, to bottom hole locations in the SE/4 SE/4 (Unit P) of Section 8, Township 20 South, Range 34 East.
- Under **Case No. 23520**, Read & Stevens seeks to pool all uncommitted interests in the Wolfcamp formation underlying a standard 320-acre, more or less, horizontal well spacing comprised of Lot 4 (NW/4 NW/4 equivalent), the SW/4 NW/4, and the W/2 SW/4 of Section 5 and the W/2 W/2 of Section 8, Township 20 South, Range 34 East, NMPM, Lea County, New Mexico. Said unit will be initially dedicated to the proposed **Joker 5-8 Federal Com 201H well**, to be horizontally drilled from a surface location in the NE/4 NW/4 (Lot 3) of Section 5, Township 20 South, Range 34 East, to a bottom hole location in the SW/4 SW/4 (Unit M) of Section 8, Township 20 South, Range 34 East.
- Under **Case No. 23521**, Read & Stevens seeks to pool all uncommitted interests in the Wolfcamp formation underlying a standard 320-acre, more or less, horizontal well spacing comprised of Lot 3 (NE/4 NW/4 equivalent), the SE/4 NW/4, and the E/2 SW/4 of Section 5 and the E/2 W/2 of Section 8, Township 20 South, Range 34 East, NMPM, Lea County, New Mexico. Said unit will be initially dedicated to

the proposed **Joker 5-8 Federal Com 202H well**, to be horizontally drilled from a surface location in the NE/4 NW/4 (Lot 3) of Section 5, Township 20 South, Range 34 East, to a bottom hole location in the SE/4 SW/4 (Unit N) of Section 8, Township 20 South, Range 34 East.

- Under **Case No. 23522**, Read & Stevens seeks to pool all uncommitted interests in the Wolfcamp formation underlying a standard 320-acre, more or less, horizontal well spacing comprised of Lot 2 (NW/4 NE/4 equivalent), the SW/4 NE/4, and the W/2 SE/4 of Section 5 and the W/2 E/2 of Section 8, Township 20 South, Range 34 East, NMPM, Lea County, New Mexico. Said unit will be initially dedicated to the proposed **Joker 5-8 Federal Com 203H well**, to be horizontally drilled from a surface location in the NW/4 NE/4 (Lot 2) of Section 5, Township 20 South, Range 34 East, to a bottom hole location in the SW/4 SE/4 (Unit O) of Section 8, Township 20 South, Range 34 East.
- Under **Case No. 23523**, Read & Stevens seeks to pool all uncommitted interests in the Wolfcamp formation underlying a standard 320-acre, more or less, horizontal well spacing comprised of Lot 1 (NE/4 NE/4 equivalent), the SE/4 NE/4, and the E/2 SE/4 of Section 5 and the E/2 E/2 of Section 8, Township 20 South, Range 34 East, NMPM, Lea County, New Mexico. Said unit will be initially dedicated to the proposed **Joker 5-8 Federal Com 204H well**, to be horizontally drilled from a surface location in the NW/4 NE/4 (Lot 2) of Section 5, Township 20 South, Range 34 East, to a bottom hole location in the SE/4 SE/4 (Unit P) of Section 8, Township 20 South, Range 34 East.

9. **Read & Stevens Exhibit C-1** contains draft Form C-102s for each well in these spacing units grouped by case. These forms demonstrate that the completed interval for the wells in each case will comply with statewide setbacks for oil wells. The exhibit shows that the wells targeting the Bone Spring formation in Case Nos. 23508-23511 and 23516-23519 will be assigned to the Teas; Bone Spring, East Pool [Pool Code 96637] and the wells targeting the Wolfcamp formation in Case Nos. 23512-23515 and 23520-23523 will be assigned to the Tonto; Wolfcamp Pool [Pool Code 59500].

10. **Read & Stevens Exhibit C-2** is a summary and overview of Read & Stevens' plans to drill and develop the Joker and Bane units, anticipated spud dates, the status of its federal APDs and potash Development Area approvals, an explanation of the relationship between Read & Stevens, First Century Oil, and Permian, and the status of its updated title work. Permian Resources



submitted its required Joker Potash Development Area to the BLM on February 17, 2023. Cimarex did not submit its overlapping competing Development Area to the BLM until July 7, 2023, and it was not received by the BLM until July 12, 2023.

### **TRACTS AND OWNERSHIP BREAKDOWN**

11. **Read & Stevens Exhibit C-3** depicts a tract map on the left side of the exhibit illustrating the separately owned tracts of land in the Bone Spring formation comprising Sections 4, 5, 8 and 9. The land is 100% federal, and the federal lease numbers are referenced in each tract. On the right side of the exhibit is an illustration of the proposed spacing units across Sections 5 and 8 associated with the Joker Bone Spring spacing units and the proposed spacing units across Sections 4 and 9 associated with the Bane Bone Spring spacing units. It identifies the Bone Spring wells dedicated to each proposed spacing unit by case number.

12. **Read & Stevens Exhibit C-4** shows a similar tract map on the left side of the exhibit depicting separately owned tracts of land in the Wolfcamp formation for the same acreage. The land is 100% federal, and the federal lease numbers are referenced in each tract. On the right side of the exhibit is an illustration of the proposed spacing units across Sections 5 and 8 associated with the Joker Wolfcamp spacing units and the proposed spacing units across Sections 4 and 9 associated with the Bane Wolfcamp spacing units. It identifies the Wolfcamp wells dedicated to each proposed spacing unit by case number.

13. **Read & Stevens Exhibit C-5** is a list of the working interest owners in these cases. On the left side of the exhibits are the working interest owners in Sections 5 and 8 associated with the Joker cases (Case Nos. 23516-23523). At the top left is a list of the working interest owners in the Bone Spring formation. At the bottom left is a list of the working interest owners in the Wolfcamp formation. On the right side of the exhibit are the working interest owners in Sections

4 and 9 associated with the Bane cases (Case Nos. 23508-23515). At the top left is a list of the working interest owners in the Bone Spring formation. At the bottom left is a list of the working interest owners in the Wolfcamp formation. Permian seeks to pool the working interest owners highlighted in yellow and with a “Y” by their name under the column “Pooled Party?” The exhibit also summarizes Permian’s best understanding of the status of each party, such as whether it is likely to support Permian, Cimarex, or is neutral. The exhibit also notes at the bottom that there are important ownership differences in the working interest owners and ownership percentages between the Bone Spring and Wolfcamp formations that are explained in a later exhibit.

14. **Read & Stevens Exhibit C-6** is a list of the overriding royalty interest owners that Permian seeks to pool in all cases. The overriding royalty interest owners are the same in each case. The exhibit also summarizes Permian’s best understanding of the status of each overriding royalty interest owner, such as whether it is likely to support Read & Stevens (R&S), Cimarex, or is neutral.

15. **Read & Stevens Exhibit C-7** is a list of the record title owners in the Joker units (Sections 5 and 8) and the Bane units (Section 4 and 9) under each federal lease. Some record title owners have assigned away their operating rights but nevertheless must be pooled for Permian to obtain federal communitization agreements from the BLM. Accordingly, Permian seeks to pool all record title owners highlighted in yellow on this exhibit and with a “Y” by their name under the column “Pooled Party?” The applicable cases in which each record title owner is being pooled are identified in a separate column.

16. **Read & Stevens Exhibit C-8** is a series of slides breaking down the ownership interests in the Joker units (Case Nos. 23516-23523). The first slide of the exhibit provides an overview of the ownership share of each working interest in the Joker spacing units on a spacing



unit basis. At the top are the ownership breakdowns for the Joker units in the Bone Spring formation for each case. The ownership breakdown for the Joker units in the Wolfcamp is at the bottom. Ownership interests that differ between the Bone Spring and Wolfcamp formations are indicated in **bold**. Of particular interest, Magnum Hunter (an affiliate company to Cimarex) owns a greater share of the working interest in the Bone Spring formation than in the Wolfcamp formation in this acreage. In contrast, Read & Stevens (Permian), MRC Permian, Northern Oil & Gas, First Century (Permian), CBR Oil, CLM Production, Marks Oil, Wilbanks, Warren Associates, and the Cimarex entity itself owns a greater share of working interest in the Wolfcamp formation than in the Bone Spring formation in this acreage. Significantly, CLM Production and Warren Associates own no interest in the Bone Spring formation in this acreage. The second slide is an ownership breakdown for each spacing unit on a tract basis.

17. The following eight slides in the exhibit contain bar graphs illustrating the ownership differences in the share of working interests between the Bone Spring and Wolfcamp formations across Sections 5 and 8 for each of the Joker unit cases (Case Nos. 23516-23523). Owners with a different proportionate share of interests between the Bone Spring and Wolfcamp formations are indicated with a red bar. Also detailed in these slides are tract-by-tract leasehold ownership representations for each case broken out between the Bone Spring and Wolfcamp formations.

18. These bar graphs highlight a fatal problem with Cimarex's plan of development. Cimarex has not proposed initial wells for its Wolfcamp spacing units; instead, Cimarex plans to rely on its proposed Third Bone Spring wells to initially produce and develop separate spacing units in the Wolfcamp formation. This approach is problematic for a host of geologic and engineering reasons, which are separately addressed by Permian's technical witnesses. For

example, by failing to co-develop the Third Bone Spring with the Wolfcamp, Cimarex's plan will result in substantial waste by leaving unrecovered resources in the Wolfcamp. In addition to causing substantial waste, this approach is fatal due to the ownership differences between the Bone Spring and Wolfcamp formations. Because ownership between the formations is not uniform and Cimarex will not initially complete wells in the Wolfcamp, Cimarex's plan fails to protect the correlative rights of working interest owners in both formations.

19. As Cimarex states in its applications, they believe their proposed Third Bone Spring wells will "be drilled to a sufficient depth to test production and ultimately produce from the Wolfcamp formation." *See, e.g.*, Cimarex Application in Case No. 23594, ¶ 2. Cimarex's plan therefore proposes to intentionally drain reserves from Wolfcamp owners using a well dedicated to a Bone Spring pool with different owners and ownership percentages. Because the owners and ownership percentages between the formations are not uniform, allocation of production under this plan in a pooling order will impair the correlative rights of owners in both formations. New Mexico's compulsory pooling statute mandates that production be shared strictly on a surface acreage basis. *See* NMSA § 70-2-17 ("For the purpose of determining the portions of production owned by the persons owning interests in the pooled oil or gas, or both, such production shall be allocated to the respective tracts within the unit in the proportion that the number of surface acres included within each tract bears to the number of surface acres included in the entire unit." (emphasis added)). However, it is not possible to issue an order pooling Bone Spring and Wolfcamp spacing units and allocate production to owners in both pools on a surface acreage basis from wells completed in only the Bone Spring when ownership is not uniform.

20. Any effort to allocate production in a pooling order under Cimarex's plan would violate the express statutory requirement to allocate production on an acreage basis and would

impair owners' correlative rights. This is especially true for owners who own a greater working interest share in the Wolfcamp, such as Read & Stevens (Permian), MRC Permian, Northern Oil & Gas, First Century (Permian), CBR Oil, Marks Oil, Wilbanks, and the Cimarex entity itself or owners who own no interest in the Bone Spring at all, such as CLM Production and Warren Associates.

21. **Read & Stevens Exhibit C-9** is a similar series of slides breaking down the ownership interests in the Bane units (Case Nos. 23508-23515). As with the corresponding Joker unit exhibit, the first slide provides an overview of the ownership share of each working interest in the Bane spacing units on a spacing unit basis. At the top are the ownership breakdowns for the Bane units in the Bone Spring formation for each case. The ownership breakdown for the Bane units in the Wolfcamp is at the bottom. Ownership interests that differ between the Bone Spring and Wolfcamp formations are indicated in **bold**. Of particular interest, Javelina Partners and William A. Hudson II own a greater share of the working interest in the Bone Spring formation than in the Wolfcamp formation in this acreage. William A. Hudson II has no interest in the Wolfcamp formation. Whereas HOG Partnership LP has a greater working interest share in the Wolfcamp than it does in the Bone Spring. The second slide in the exhibit is an ownership breakdown for each spacing unit on tract basis.

22. Cimarex's competing Wolfcamp cases suffer the same fatal problem as its Bone Spring cases, but in these cases it has not proposed any initial wells to be completed in the Wolfcamp; instead, it proposes to initially develop the Wolfcamp formation only with Bone Spring wells. Allocation of production in a pooling order under Cimarex's plan would violate the express statutory requirement to allocate production within a spacing unit on an acreage basis and would impair owners' correlative rights.

## WELL PROPOSALS, AFES & GOOD FAITH NEGOTIATIONS

23. **Read & Stevens Exhibit C-10** contains a sample of the well proposal letters and AFES for each well sent to owners with a working interest grouped by case. The costs reflected in the AFES are consistent with what Permian and other operators have incurred for drilling similar horizontal wells in the area.

24. Read & Stevens requests that the overhead and administrative costs for drilling and producing the proposed wells be set at \$8,000 per month while drilling and \$800 per month while producing and that they be adjusted annually in accordance with COPAS accounting procedures. These costs are consistent with what other operators are charging in this area for similar wells.

25. Read & Stevens does not intend pooled working interest owners to have to pay their proportionate share for wells that will not be drilled in the immediate near term. Accordingly, we request that the language of the standard pooling order governing submission of estimated well costs and well elections be modified to read as follows:

~~Operator shall submit No later than thirty (30) days after Operator submits the~~ Estimated Well Costs no sooner than 60 days before the commencement of the drilling of each initial well, and the owner of a Pooled Working Interest shall have 30 days upon receipt of the Estimated Well Costs to elect whether to pay its share of the Estimated Well Costs or its share of the actual costs to drill, complete and equip the well (“Actual Well Costs”) out of production from the well. An owner of a Pooled Working Interest who elects to pay its share of the Estimated Well Costs shall render payment to Operator no later than thirty (30) days after receipt of the Estimated Well Costs, and shall be liable for operating costs, but not risk charges for the well. An owner of a Pooled Working Interest who fails to pay its share of the Estimated Well Costs or who elects to pay its share of the Actual Well Costs out of production from the well shall be considered to be a “Non-Consenting Pooled Working Interest.”

26. **Read & Stevens Exhibit C-11** contains a general summary of the communications to reach voluntary agreement with uncommitted working interest owners. As indicated in the

exhibit, Read & Stevens has made a good faith effort to locate and reach voluntary agreement with the working interests to be pooled in these cases, including Cimarex and its related entities. There are no unlocatable parties. In my opinion, Read & Stevens has undertaken good faith efforts to reach agreement with uncommitted working interest owners.

27. Read & Stevens has provided the law firm of Holland & Hart LLP with the names and addresses of the parties that Read & Stevens seeks to pool and instructed that they be notified of this hearing. Read & Stevens has conducted a diligent search of all public records in the county where the properties are located, reviewed telephone directories, and conducted computer searches to locate contact information for each interest owner.

28. Also included in **Read & Stevens Exhibit C-12** are support letters from various working interest owners subject to these competing pooling cases, including Ard Oil,<sup>1</sup> Diamond Star,<sup>2</sup> Tierra Encantada,<sup>3</sup> as well as CLM Production,<sup>4</sup> CBR Oil Properties,<sup>5</sup> and Warren Associates.<sup>6</sup> Neither CLM Production nor Warren Associates own an interest in the Bone Spring Formation and would be incurably damaged if Cimarex's plans were approved. Additionally, Northern Oil & Gas<sup>7</sup> has indicated strong concern over Cimarex's plan to disregard the Wolfcamp A and favors Read & Stevens/Permian's co-development plan between the Third Bone Spring and Wolfcamp A formations. CBR Oil Properties and Northern Oil & Gas do not own an interest in the Bone Spring in the E/2 of Sections 5 and 8 where they do own in the Wolfcamp and, therefore,

---

<sup>1</sup> Ard Oil's support letter is applicable to all cases, i.e., Case Nos. 23508-23523.

<sup>2</sup> Diamond Star's support letter is 23516 and 23520 (W/2 W/2 Joker in Bone Spring and Wolfcamp).

<sup>3</sup> Tierra Encantada's support letter is 23516 and 23520 (W/2 W/2 Joker in Bone Spring and Wolfcamp).

<sup>4</sup> CLM Production's support letter is applicable to Case No. 23520 only (W/2 W/2 Joker Wolfcamp).

<sup>5</sup> CBR Oil Properties' support letter is applicable to Case Nos. 23517 (E/2W/2 Joker Bone Spring) and 23521(E/2 W/2 Joker Wolfcamp), 23522 (W/2 E/2 Joker Wolfcamp) and 23533 (E/2 E/2 Joker Wolfcamp).

<sup>6</sup> Warren Associate's support letter is applicable to Case No. 23520 only (W/2 W/2 Joker Wolfcamp).

<sup>7</sup> Northern Oil & Gas' support of a co-development plan is applicable to Case Nos. 23517, 23520-23523 (being the E/2 W/2 Joker in Bone Spring and Wolfcamp, and W/2 E/2, E/2 E/2 in the Wolfcamp).

would be incurably damaged if Cimarex's plans were approved as to that acreage. Further, 16 separate overriding royalty interest owners, who have been notified of the competing proposals, have expressed their support for Read & Stevens' proposals, attached as **Read & Stevens Exhibit C-13**. These overriding royalty interest owners own an interest in each of the competing cases, i.e., Case Nos. 23508-23523.

### **READ & STEVENS' COMPREHENSIVE PLANS**

29. **Read & Stevens Exhibit C-14** includes a map providing an overview of Read & Stevens' comprehensive development plans within Township 20 South, Range 34 East, NMPM, Lea County, New Mexico. Sections 5 and 8, where the Joker spacing units are located, and Section 4 and 9, where the Bane units are located, are outlined in green. Immediately to the east are Read & Stevens' Riddler Bone Spring and Wolfcamp spacing units in Sections 3 and 10, which are outlined in blue recently approved under Order Nos. R-22748 and R-22754. To the south, in Sections 18 and 19 and Sections 17 and 20, are Read & Stevens' Batman and Robin developments, which are also outlined in blue, that were approved under Order Nos. R-22277, R-22284, R-22319, and R-22326, respectively.

30. As shown on the exhibit, Read & Stevens/Permian has an extensive position and comprehensive development plans for the area that will minimize surface disturbance by consolidating roads, flowlines, pads, and tank batteries. Similarly, to the offset Batman and Robin developments, Read & Stevens/Permian plans to commingle all production from its Joker and Bane units into the same battery, reducing surface impacts and minimizing waste by eliminating emissions by having fewer surface facilities and potential emission sources.

31. As noted on the exhibit, Read & Stevens/Permian has been the most active operator in this area over the last 36 months, drilling 4 Bone Spring wells and 1 Wolfcamp well in that time,

with plans to spud at least an additional 8 wells in the Bone Spring & Wolfcamp formations by the end of 2023. In comparison, Cimarex has drilled a single one-mile well in Township 20 South, Range 34 East, and two, two-mile wells in the adjacent Township to the north in the same timeframe.

32. A review of Division records confirms that offsetting Bone Spring and Wolfcamp developments have been pooled and developed through separately dedicated wells in conformance with the Division’s pool designations, as Read & Stevens proposes. Read & Stevens has not identified any precedent for Cimarex’s attempt to pool the Wolfcamp spacing units without Wolfcamp well proposals or dedicating initial wells to the proposed spacing units, including from Cimarex’s own limited offsetting production.

**CONCLUSION**

33. **Read & Stevens Exhibits C-1 through C-14** were either prepared by me or compiled under my direction and supervision.

34. I affirm under penalty of perjury under the laws of the State of New Mexico that the foregoing statements are true and correct. I understand that this self-affirmed statement will be used as written testimony in these cases. This statement is made on the date next to my signature below.

Travis Macha

7/13/2023

Date



JULY 20, 2023

**PERMIAN**  
RESOURCES

# Read & Stevens – Joker & Bane Federal Com

Joker – Sections 5 & 8, Township 20 South, Range 34 East, Lea Co., NM

Bane - Sections 4 & 9, Township 20 South, Range 34 East, Lea Co., NM

Case No.: 23508 through 23523







# Table of Contents

## Slide Directory by Topic

<b>Slide 2:</b>	Exhibit A-2, Brief Land Update/C-102 reference
<b>Slide 3:</b>	Exhibit A-3, Lease and Spacing Unit Overview (Bone Spring)
<b>Slide 4:</b>	Exhibit A-4, Lease and Spacing Unit Overview (Wolfcamp)
<b>Slide 5 &amp; 6:</b>	Exhibit A-5, Pooled Working Interest Parties
<b>Slide 7:</b>	Exhibit A-6, Overriding Royalty Interest Owners
<b>Slide 8:</b>	Exhibit A-7, Pooled Record Title Owners
<b>Slides 9-20:</b>	Exhibit A-8, Ownership Breakout for Joker
<b>Slides 21-30:</b>	Exhibit A-9, Ownership Breakout for Bane
<b>Slides 31-33:</b>	Exhibit A-10, Chronology of Communication
<b>Slide 34:</b>	Exhibit A-11, Area Overview

## Slide Directory by Case

<b>Slide 2:</b>	Cases 23508-23523 (All Cases)
<b>Slide 3:</b>	Cases 23508-23523 (All Cases)
<b>Slide 4:</b>	Cases 23508-23523 (All Cases)
<b>Slide 5:</b>	Cases 23508-23515 (Bane, Sections 4 & 9)
<b>Slide 6:</b>	Cases 23516-23523 (Joker, Sections 5 & 8)
<b>Slide 7:</b>	Cases 23508-23523 (All Cases)
<b>Slide 8:</b>	Cases 23508-23523 (All Cases)
<b>Slides 9-20:</b>	Cases 23516-23523 (Joker, Sections 5 & 8)
<b>Slides 21-30:</b>	Cases 23508-23515 (Bane, Sections 4 & 9)
<b>Slides 31-33:</b>	Cases 23508-23523 (All Cases)
<b>Slide 34:</b>	Cases 23508-23523 (All Cases)



# Permian Resources Land Update & C102s Reference

## EXHIBIT C-2

### Brief Status Update/General Info – Permian Land

- Bane anticipated spud date: Q2 2024
- Joker anticipated spud date: Q3 2024
  
- APD Status:
  - Joker: Pursuant to BLM rule, APD submissions within the Potash area are not welcome until a Potash Development Area (“DA”) is fully approved. Due to Cimarex contest, Potash DA remains unapproved. However, Permian has all 24 Joker APDs uploaded to the BLM’s AFMSS and can be submitted within 24 hours of approval.
  - Bane: Pursuant to NMOCD rule, an Operator must either obtain an interest in every tract or a compulsory pooling order prior to the submission of APDs. However, Permian has all Bane 24 APDs uploaded to the BLM’s AFMSS and can be submitted within 24 hours of either obtaining an Order or an interest in every tract.
  
- C-102s: All available, supplemented here with this presentation as Exhibit A-1.
  
- Joker Potash DA Status: Joker DA submitted to the BLM and all non-op/offset owners on February 17<sup>th</sup> prior to any Permian well proposal within the unit as is the customary order of business. BLM now relying on NMOCD Order to determine approval. While Cimarex has protested the Joker DA in February 2023, it finally submitted one of their own via letter dated June 26, 2023, not mailed til July 7, 2023, received by the BLM July 12<sup>th</sup>.
  
- Relationship of Parties: Permian Resources Operating, LLC closed the acquisition of **Read & Stevens** as well as **First Century Oil** on February 16, 2023 and has acquired the interest of **Avalon Energy**. Permian as the parent company will Operator on their behalf until all entities are consolidated.
  
- Title Opinions: Full Joker & Bane 2023 Drilling and Division Order Title Opinions rendered. Currently working curative items.
  
- Proposals/AFES/Support Docs: All available, supplemented here with this presentation as Exhibit A-9



# Lease & Spacing Unit Overview

## EXHIBIT C-3

### Pertaining to the Bone Spring Formation

Joker & Bane Units - 100% Fed - Plan to be commingled	
Sec 5 ST1101-WMM 101115	Sec 4 <b>LC-0065607</b>
Sec 8	Sec 9 <b>LC-064194</b>

Joker Unit (Sec 5/8)				Bane Unit (Sec 4/9)					
Sec 5	Joker 111, 121, 122, 171, 131 Spacing	Joker 112, 123, 124, 172, 132 Spacing	Joker 113, 125, 126, 173, 133 Spacing	Joker 114, 127, 128, 174, 134 Spacing	Bane 111, 121, 122, 171, 131 Spacing	Bane 112, 123, 124, 172, 132 Spacing	Bane 113, 125, 126, 173, 133 Spacing	Bane 114, 127, 128, 174, 134 Spacing	Sec 4
Sec 8	Case 23516	Case 23517	Case 23518	Case 23519	Case 23508	Case 23509	Case 23510	Case 23511	Sec 9

Slide pertains to ALL cases



# Lease & Spacing Unit Overview

## EXHIBIT C-4

### Pertaining to the Wolfcamp Formation

Joker & Bane Units - 100% Fed - Plan to be commingled	
Sec 5 NMM-101115	Sec 4 <b>LC-0065607</b>
Sec 8 <b>LC-064194</b>	Sec 9

Joker Unit (Sec 5/8)				Bane Unit (Sec 4/9)				
Sec 5	Joker 201 Spacing	Joker 202 Spacing	Joker 203 Spacing	Joker 204 Spacing	Bane 201 Spacing	Bane 202 Spacing	Bane 203 Spacing	Sec 4
Sec 8								Sec 9
	Case 23520	Case 23521	Case 23522	Case 23523	Case 23512	Case 23513	Case 23514	Case 23515

Slide pertains to ALL cases



# Bane - Pooled Working Interest Parties – Cases 23508-23515

## EXHIBIT C-5

### Bone Spring

Bane - Bone Spring Pooled Parties List		
Owner	Pooled Party?	Status
Delmar Hudson Trust	Y	Term Assigned to Cimarex
Lindys Living Trust (Hudson)	Y	Term Assigned to Zorro/Javelina
Javelina Partners	Y	Assumed Cimarex Support
Zorro Partners	Y	Assumed Cimarex Support
Josephine Hudson Trust	Y	Neutral
Ard Oil	Y	Read & Stevens/PR Support
Moore & Shelton	Y	Neutral
HOG Partnership LP	Y	Neutral
Read & Stevens	N	Permian Resources Owned
First Century Oil	N	Permian Resources Owned
Foran Oil Co	Y	Neutral
Chase Oil Co	Y	Neutral
Buccholz (Union Hill)	N	Neutral (No Leasehold)
Magnum Hunter	Y	Cimarex Owned
Cimarex	Y	Cimarex Owned
William A. Hudson II	Y	Assigned to Zorro
Challenger Crude, Ltd.	Y	Neutral

### Wolfcamp

Bane - Wolfcamp Pooled Parties List		
Owner	Pooled Party?	Status
Delmar Hudson Trust	Y	Term Assigned to Cimarex
Lindys Living Trust (Hudson)	Y	Term Assigned to Zorro/Javelina
Javelina Partners	Y	Assumed Cimarex Support
Zorro Partners	Y	Assumed Cimarex Support
Josephine Hudson Trust	Y	Neutral
Ard Oil	Y	Read & Stevens/PR Support
Moore & Shelton	Y	Neutral
HOG Partnership LP	Y	Neutral
Read & Stevens	N	Permian Resources Owned
First Century Oil	N	Permian Resources Owned
Foran Oil Co	Y	Neutral
Chase Oil Co	Y	Neutral
Buccholz (Union Hill)	N	Neutral (No Leasehold)
Magnum Hunter	Y	Cimarex Owned
Cimarex	Y	Cimarex Owned
William A. Hudson II	N	Assigned to Zorro (No Leasehold)
Challenger Crude, Ltd.	Y	Neutral

\*All ownership information on slides to follow

\*Please note ownership differences between Bone Spring and Wolfcamp formations

\*POOLED PARTIES DENOTED AND HIGHLIGHTED YELLOW

\*Status is of to best knowledge



# Joker - Pooled Working Interest Parties – Cases 23516-23523

## EXHIBIT C-5

### Bone Spring

Joker - Bone Spring Pooled Parties List		
Owner	Pooled Party?	Status
MRC Permian*	Y	Neutral
HOG Partnership LP*	Y	Neutral
Northern Oil & Gas*	Y	Supports R&S Co-Development
Javelina Partners*	Y	Assumed Cimarex Support
Zorro Partners, Ltd.*	Y	Assumed Cimarex Support
Delmar Hudson Trust*	Y	Term Assigned to Cimarex
First Century	N	Permian Resources Owned
Read & Stevens	N	Permian Resources Owned
CBR Oil Prop*	Y	Read & Stevens/PR Support
Ard Oil*	Y	Read & Stevens/PR Support
Josephine Hudson Trust*	Y	Neutral
Magnum Hunter*	Y	Cimarex Owned
CLM Production Co*	N	Read & Stevens/PR Support
Highland (Texas) Energy*	Y	Neutral
Diamond Star Prod.*	Y	Read & Stevens/PR Support
Carolyn Beall*	Y	Read & Stevens/PR Support
Tierra Encantada*	Y	Read & Stevens/PR Support
David Luna*	Y	Neutral
Warren Associates	N	Read & Stevens/PR Support
Cimarex Energy*	Y	Cimarex Owned
Moore & Shelton*	Y	Neutral
Lindys Living Trust*	Y	Term Assigned to Javelina/Zorro
Challenger Crude*	Y	Neutral
Avalon Energy Corp	N	Permian Resources Owned
Marks Oil*	Y	Neutral
Prime Rock*	Y	Neutral
Wilbanks Reserve*	Y	Neutral
Buccholz (Union Hill)*	Y	Neutral

### Wolfcamp

Joker - Wolfcamp Pooled Parties List		
Owner	Pooled Party?	Status
MRC Permian*	Y	Neutral
HOG Partnership LP*	Y	Neutral
Northern Oil & Gas*	Y	Supports R&S Co-Development
Javelina Partners*	Y	Assumed Cimarex Support
Zorro Partners, Ltd.*	Y	Assumed Cimarex Support
Delmar Hudson Trust*	Y	Term Assigned to Cimarex
First Century	N	Permian Resources Owned
Read & Stevens	N	Permian Resources Owned
CBR Oil Prop*	Y	Read & Stevens/PR Support
Ard Oil*	Y	Read & Stevens/PR Support
Josephine Hudson Trust*	Y	Neutral
Magnum Hunter*	Y	Cimarex Owned
CLM Production Co*	N	Read & Stevens/PR Support
Highland (Texas) Energy*	Y	Neutral
Diamond Star Prod.*	Y	Read & Stevens/PR Support
Carolyn Beall*	Y	Read & Stevens/PR Support
Tierra Encantada*	Y	Read & Stevens/PR Support
David Luna*	Y	Neutral
Warren Associates	Y	Read & Stevens/PR Support
Cimarex Energy*	Y	Cimarex Owned
Moore & Shelton*	Y	Neutral
Lindys Living Trust*	Y	Term Assigned to Javelina/Zorro
Challenger Crude*	Y	Neutral
Avalon Energy Corp	N	Permian Resources Owned
Marks Oil*	Y	Neutral
Prime Rock*	N	Neutral
Wilbanks Reserve*	Y	Neutral
Buccholz (Union Hill)*	Y	Neutral

\*All ownership information on slides to follow

\*POOLED PARTIES DENOTED AND HIGHLIGHTED YELLOW  
\*Status is of to best knowledge



## Overriding Royalty Interest Owners Exhibit – All Cases

EXHIBIT C-6

ORRI Owners			
Owner Name	Status	Owner Name	Status
Alan R. Hannifin, as his sole and separate property	Neutral	Jonathan S. Roderick Living Trust dated February 8, 2007	Neutral
AmeriPermian Holdings, LLC	Neutral	JPT Family JV #1, c/o The Thompson Co.	Neutral
Blasco, LLC	Neutral	Kaleb Smith	Neutral
CEP Minerals, LLC	Neutral	LMC Energy, LLC	Neutral
Chad Barbe and wife, Marci Barbe	<b>R&amp;S Support</b>	Lynne M. Romanchuk	Neutral
Christopher R. F. Eckels	Neutral	MAP 92-96 MGD, c/o Mineral Acquisition Partners, Inc.	Neutral
Collins & Jones Investments, LLC	<b>R&amp;S Support</b>	MAP Holdings, c/o Mineral Acquisition Partners, Inc.	Neutral
Communities Foundation of Texas, Inc., c/o JPMorgan Chase Bank, N.A.	Neutral	Matt Hinkle, a/k/a Madison M. Hinkle	<b>R&amp;S Support</b>
Crown Oil Partners V, LP	Neutral	Mavros Minerals II, LLC	Neutral
Crown Oil Partners, LP	Neutral	McMullen Minerals, LLC	Neutral
David W. Cromwell	<b>R&amp;S Support</b>	Mike Moylett	<b>R&amp;S Support</b>
Deane Duham	<b>R&amp;S Support</b>	Motowi, LLC	Neutral
DNR Oil and Gas, Inc.	Neutral	MW Oil Investment Company, Inc.	Neutral
Doug J. Schutz, a married man dealing with his sole and separate property	Neutral	Nuevo Seis, LP	<b>R&amp;S Support</b>
Edward R. Hudson, Jr., and wife Ann F. Hudson	Neutral	Oak Valley Mineral and Land, LP	Neutral
Eileen M. Grooms, Trustee of the EMG Revocable Trust, U/A/D 11/01/2004	<b>R&amp;S Support</b>	Pegasus Resources, LLC	Neutral
Elizabeth Jane Kay Family Trust, Elizabeth Jane Kay, Trustee	Neutral	Penroc Oil Corporation	<b>R&amp;S Support</b>
Ergodic Resources Company	Neutral	Phillip D. Dunford	Neutral
Estate of Bruce C. Monroe, Deceased	Neutral	Post Oak Crown IV, LLC	<b>R&amp;S Support</b>
FFF, Inc.	Neutral	Post Oak Crown IV-B, LLC	<b>R&amp;S Support</b>
Frannifin, LLC	Neutral	Pumpkin Buttes LLC	Neutral
F. Andrew Grooms, SSP Trust U/A/D March 24, 2014	Neutral	Robert Edward Eckels, Jr., LLC	Neutral
Free Ride, LLC	Neutral	Rolla Hinkle III	<b>R&amp;S Support</b>
Good News Minerals, LLC	Neutral	Rubie Crosby Bell Family, LLC	<b>R&amp;S Support</b>
H. Jason Wacker	Neutral	S & E Royalty, LLC	Neutral
HOG Partnership, LP	Neutral	Schertz Energy, LLC	<b>R&amp;S Support</b>
Hoshi Kanri LLC	Neutral	Slayton Investments, LLC	<b>R&amp;S Support</b>
Jan C. Ice	<b>R&amp;S Support</b>	Delmar Hudson Lewis Living Trust, Bank of America, N.A., Trustee	Neutral
Jan E. Mills Testamentary Trust, c/o JPMorgan Chase Bank, N.A.	Neutral	William N. Heiss Profit Sharing Plan	Neutral
John C. Mills Testamentary Trust, c/o JP Morgan Chase Bank, N.A.	Neutral	Wyotex Oil Company	Neutral

\*United States of America owns 100% mineral interest across Joker &amp; Bane Units

\*Status is to of best knowledge



# Pooled Record Title Owners Exhibit – All Cases

## EXHIBIT C-7

### Joker Unit (Sections 5/8)

### Bane Unit (Sections 4/9)

Record Title Owners - Joker			
Owner Name	Lease(s)	Applicable Cases	Pooled Party?
Read & Stevens, Inc.	NMNM 101115	23516 23520	N
Edward R Hudson Trust 4	NMLC 0 065607 NMLC 064194	23516-23523	Y
Zorro Partners LTD	NMLC 0 065607 NMLC 064194	23516-23523	Y
Lindy's Living Trust	NMLC 0 065607 NMLC 064194	23516-23523	Y
MRC Permian Co.	NMLC 0 065607	23517-23519 23121-23523	Y
Javelina Partners	NMLC 0 065607 NMLC 064194	23516-23523	Y
Delmar Hudson Lewis Living Trust	NMLC 0 065607 NMLC 064194	23516-23523	Y
Edward R. Hudson	NMLC 0 065607	23517-23519 23121-23523	Y
Josephine T Hudson Testamentary Trust	NMLC 064194	23516-23523	Y

Record Title Owners - Bane			
Owner Name	Lease(s)	Applicable Cases	Pooled Party?
Edward R Hudson Trust 4	NMLC 0 065607 NMLC 064194	23508-23515	Y
Zorro Partners LTD	NMLC 0 065607 NMLC 064194	23508-23515	Y
Lindy's Living Trust	NMLC 0 065607 NMLC 064194	23508-23515	Y
MRC Permian Co.	NMLC 0 065607	23508-23515	Y
Javelina Partners	NMLC 0 065607 NMLC 064194	23508-23515	Y
Delmar Hudson Lewis Living Trust	NMLC 0 065607 NMLC 064194	23508-23515	Y
Edward R. Hudson	NMLC 0 065607	23508-23515	Y
Josephine T Hudson Testamentary Trust	NMLC 064194	23508-23515	Y

\*POOLED PARTIES DENOTED AND HIGHLIGHTED YELLOW





## Joker Ownership Breakouts

Slides 10 - 12:	Cases 23516 - 23523
Slide 13 & 14:	Cases 23516 & 23520 (Joker W2W2)
Slide 15 & 16:	Cases 23517 & 23521 (Joker E2W2)
Slide 17 & 18:	Cases 23518 & 23522 (Joker W2E2)
Slide 19 & 20:	Cases 23519 & 23523 (Joker E2E2)



# Joker – Unit Ownership Breakout – Cases 23516 - 23523

## Bone Spring & Wolfcamp Formations (Sections 5 & 8)

Owner	"As-Pooled" Leasehold Ownership - BONE SPRING				"As-Pooled" Leasehold Ownership - WOLFCAMP				Status
	W2W2 Case 23516	E2W2 Case 23517	W2E2 Case 23518	E2E2 Case 23519	W2W2 Case 23520	E2W2 Case 23521	W2E2 Case 23522	E2E2 Case 23523	
MRC Permian*	0.000%	4.501%	0.000%	0.000%	0.000%	4.501%	4.502%	4.503%	Neutral
HOG Partnership LP*	3.750%	6.876%	6.876%	6.877%	3.750%	6.876%	6.876%	6.877%	Neutral
Northern Oil & Gas*	0.000%	3.107%	0.000%	0.000%	0.000%	3.107%	3.107%	3.108%	Supports R&S Co-Development
Javelina Partners*	4.765%	6.745%	8.334%	8.335%	4.765%	6.745%	8.334%	8.335%	Assumed Cimarex Support
Zorro Partners, Ltd.*	1.906%	7.461%	5.475%	5.476%	1.906%	7.461%	5.475%	5.476%	Assumed Cimarex Support
Delmar Hudson Trust*	0.000%	0.808%	0.808%	0.809%	0.000%	0.808%	0.808%	0.809%	Term Assigned to Cimarex
<b>First Century</b>	<b>2.989%</b>	<b>3.576%</b>	<b>2.910%</b>	<b>2.910%</b>	<b>6.150%</b>	<b>6.358%</b>	<b>7.248%</b>	<b>7.248%</b>	Permian Resources Owned
<b>Read &amp; Stevens</b>	<b>36.279%</b>	<b>17.297%</b>	<b>19.107%</b>	<b>19.106%</b>	<b>41.992%</b>	<b>22.326%</b>	<b>23.934%</b>	<b>23.933%</b>	Permian Resources Owned
<b>CBR Oil Prop*</b>	<b>0.000%</b>	<b>1.667%</b>	<b>0.000%</b>	<b>0.000%</b>	<b>0.000%</b>	<b>1.667%</b>	<b>1.667%</b>	<b>1.668%</b>	Read & Stevens/PR Support
Ard Oil*	1.430%	1.430%	1.429%	1.429%	1.430%	1.430%	1.429%	1.429%	Read & Stevens/PR Support
Josephine Hudson Trust*	0.477%	0.477%	0.874%	0.874%	0.477%	0.477%	0.874%	0.874%	Neutral
<b>Magnum Hunter*</b>	<b>26.249%</b>	<b>26.247%</b>	<b>35.314%</b>	<b>35.315%</b>	<b>13.125%</b>	<b>13.123%</b>	<b>13.123%</b>	<b>13.121%</b>	Cimarex Owned
<b>CLM Production Co*</b>	<b>0.000%</b>	<b>0.000%</b>	<b>0.000%</b>	<b>0.000%</b>	<b>0.500%</b>	<b>0.000%</b>	<b>0.000%</b>	<b>0.000%</b>	Read & Stevens/PR Support
<b>Highland (Texas) Energy*</b>	<b>1.500%</b>	<b>0.000%</b>	<b>0.000%</b>	<b>0.000%</b>	<b>0.500%</b>	<b>0.000%</b>	<b>0.000%</b>	<b>0.000%</b>	Neutral
Diamond Star Prod.*	0.500%	0.000%	0.000%	0.000%	0.500%	0.000%	0.000%	0.000%	Read & Stevens/PR Support
Carolyn Beall*	0.500%	0.000%	0.000%	0.000%	0.500%	0.000%	0.000%	0.000%	Read & Stevens/PR Support
Tierra Encantada*	0.500%	0.000%	0.000%	0.000%	0.500%	0.000%	0.000%	0.000%	Read & Stevens/PR Support
David Luna*	0.500%	0.000%	0.000%	0.000%	0.500%	0.000%	0.000%	0.000%	Neutral
<b>Warren Associates*</b>	<b>0.000%</b>	<b>0.000%</b>	<b>0.000%</b>	<b>0.000%</b>	<b>0.500%</b>	<b>0.000%</b>	<b>0.000%</b>	<b>0.000%</b>	Neutral
<b>Cimarex Energy*</b>	<b>2.411%</b>	<b>2.411%</b>	<b>2.723%</b>	<b>2.723%</b>	<b>5.224%</b>	<b>5.223%</b>	<b>5.223%</b>	<b>5.222%</b>	Cimarex Owned
Moore & Shelton*	1.687%	1.687%	1.687%	1.687%	1.687%	1.687%	1.687%	1.687%	Neutral
Lindys Living Trust*	2.859%	2.859%	2.859%	2.859%	2.859%	2.859%	2.859%	2.859%	Term Assigned to Javelina/Zorro
Challenger Crude*	2.407%	2.407%	2.407%	2.407%	2.407%	2.407%	2.407%	2.407%	Neutral
<b>Avalon Energy Corp</b>	<b>0.625%</b>	<b>0.000%</b>	<b>1.250%</b>	<b>1.250%</b>	<b>0.000%</b>	<b>0.000%</b>	<b>0.000%</b>	<b>0.000%</b>	Permian Resources Owned
Marks Oil*	0.817%	0.817%	0.817%	0.817%	1.567%	1.567%	1.567%	1.567%	Neutral
Prime Rock*	1.875%	2.500%	2.500%	2.499%	0.000%	0.000%	0.000%	0.000%	Neutral
Wilbanks Reserve*	3.473%	4.630%	4.629%	4.629%	6.660%	8.879%	8.879%	8.878%	Neutral
Buccholz (Union Hill)*	2.500%	2.500%	0.000%	0.000%	2.500%	2.500%	0.000%	0.000%	Neutral
<b>Totals:</b>	<b>100.00%</b>	<b>100.00%</b>	<b>100.00%</b>	<b>100.00%</b>	<b>100.00%</b>	<b>100.00%</b>	<b>100.00%</b>	<b>100.00%</b>	

**Read & Stevens Plan Supports:**

- Meaningful development of Bone Spring Formation & Wolfcamp Formations backed by real-time data and scientific tests
- Protection of correlative rights
- Prevention of economic and resource waste
- Proper & thoughtful alignment of pool rules with development plans

**Cimarex Plan Supports:**

- More simple assumption of easier development plan
- Violation of correlative rights
- Resource & economic waste of all interest owners
- Unclear pooling and development plans based on stated intent to deplete Wolfcamp utilizing Bone Spring landings

Entities with a **greater** interest in the **Bone Spring**: **Magnum Hunter (Cimarex)**, Highland, Avalon (PR), Prime Rock

Entities with a **greater** interest in the **Wolfcamp**: MRC, Northern, **First Century (PR)**, **Read & Stevens (PR)**, CBR, CLM Production, Warren Associates, Cimarex Energy, Marks Oil, Wilbanks Reserve

Entities with **NO** interest in the **Bone Spring**: CLM Production & Warren Associates

\*All ownership information obtained from 2023 title opinions and reports  
 \*Please note ownership differences between Bone Spring and Wolfcamp formations - BOLD

\*Contractual Rights separate  
 \*Status is of to best knowledge

Slide pertains to cases 23516 through 23523



# Joker – Tract-by-Tract Ownership Breakout – Cases 23516 - 23519

## Bone Spring Formation (Sections 5 & 8)

"Tract-by- Tract" Leasehold Ownership - BONE SPRING									
Owner	Section 5: Lot 3 & SENW	Section 5: NE	Section 5: Lot 4, SWNW	Section 5: SW	Section 5: SE	Section 8: E2	Section 8: W2, SAE- SWNW	Section 8: SWNW	Status
MRC Permian*	17.997%	0.000%	0.000%	0.000%	0.000%	0.000%	0.000%	0.000%	Neutral
HOG Partnership LP*	12.500%	12.500%	0.000%	5.000%	5.000%	5.000%	5.000%	5.000%	Neutral
Northern Oil & Gas*	12.422%	0.000%	0.000%	0.000%	0.000%	0.000%	0.000%	0.000%	Supports R&S Co-Development
Javelina Partners*	7.915%	14.269%	0.000%	6.354%	6.354%	6.354%	6.354%	6.354%	Assumed Cimarex Support
Zorro Partners, Ltd.*	22.212%	14.269%	0.000%	2.542%	2.542%	2.542%	2.542%	2.542%	Assumed Cimarex Support
Delmar Hudson Trust*	3.232%	3.232%	0.000%	0.000%	0.000%	0.000%	0.000%	0.000%	Term Assigned to Cimarex
<b>First Century</b>	6.666%	0.000%	0.000%	3.436%	3.881%	3.881%	2.100%	10.741%	Permian Resources Owned
<b>Read &amp; Stevens</b>	10.391%	10.391%	86.000%	21.209%	22.014%	22.014%	18.795%	19.414%	Permian Resources Owned
<b>CBR Oil Prop*</b>	6.666%	0.000%	0.000%	0.000%	0.000%	0.000%	0.000%	0.000%	Read & Stevens/PR Support
Ard Oil*	0.000%	0.000%	0.000%	1.906%	1.906%	1.906%	1.906%	1.906%	Read & Stevens/PR Support
Josephine Hudson Trust*	0.000%	1.589%	0.000%	0.635%	0.635%	0.635%	0.635%	0.635%	Neutral
<b>Magnum Hunter*</b>	0.000%	43.750%	0.000%	40.000%	32.500%	32.500%	32.500%	32.500%	Cimarex Owned
<b>CLM Production Co*</b>	0.000%	0.000%	0.000%	0.000%	0.000%	0.000%	0.000%	0.000%	Read & Stevens/PR Support
<b>Highland (Texas) Energy*</b>	0.000%	0.000%	6.000%	0.000%	0.000%	0.000%	0.000%	0.000%	Neutral
Diamond Star Prod.*	0.000%	0.000%	2.000%	0.000%	0.000%	0.000%	0.000%	0.000%	Read & Stevens/PR Support
Carolyn Beall*	0.000%	0.000%	2.000%	0.000%	0.000%	0.000%	0.000%	0.000%	Read & Stevens/PR Support
Tierra Encantada*	0.000%	0.000%	2.000%	0.000%	0.000%	0.000%	0.000%	0.000%	Read & Stevens/PR Support
David Luna*	0.000%	0.000%	2.000%	0.000%	0.000%	0.000%	0.000%	0.000%	Neutral
<b>Warren Associates*</b>	0.000%	0.000%	0.000%	0.000%	0.000%	0.000%	0.000%	0.000%	Neutral
<b>Cimarex Energy*</b>	0.000%	0.000%	0.000%	9.645%	10.895%	0.000%	0.000%	0.000%	Cimarex Owned
Moore & Shelton*	0.000%	0.000%	0.000%	2.250%	2.250%	2.250%	2.250%	2.250%	Neutral
Lindys Living Trust*	0.000%	0.000%	0.000%	3.813%	3.813%	3.813%	3.813%	3.813%	Term Assigned to Javelina/Zorro
Challenger Crude*	0.000%	0.000%	0.000%	3.210%	3.210%	3.210%	3.210%	3.210%	Neutral
<b>Avalon Energy Corp</b>	0.000%	0.000%	0.000%	0.000%	5.000%	0.000%	0.000%	5.000%	Permian Resources Owned
<b>Marks Oil*</b>	0.000%	0.000%	0.000%	0.000%	0.000%	1.634%	1.634%	1.634%	Neutral
<b>Prime Rock*</b>	0.000%	0.000%	0.000%	0.000%	0.000%	5.000%	5.000%	0.000%	Neutral
<b>Wilbanks Reserve*</b>	0.000%	0.000%	0.000%	0.000%	0.000%	9.261%	9.261%	0.000%	Neutral
Buccholz (Union Hill)*	0.000%	0.000%	0.000%	0.000%	0.000%	0.000%	5.000%	5.000%	Neutral
<b>Totals:</b>	100.00%	100.00%	100.00%	100.00%	100.00%	100.00%	100.00%	100.00%	

\*All ownership information obtained from 2023 title opinions and reports

\*Please note ownership differences between Bone Spring and Wolfcamp formations - BOLD

\*Contractual Rights separate

\*Status is of to best knowledge



# Joker – Tract-by-Tract Ownership Breakout – Cases 23520 - 23523

## Wolfcamp Formation (Sections 5 & 8)

"Tract-by-Tract" Leasehold Ownership - WOLFCAMP									
Owner	Section 5: Lot 3 & SENW	Section 5: NE	Section 5: Lot 4, SWNW	Section 5: SW	Section 5: SE	Section 8: E2	Section 8: W2, SAE- SWNW	Section 8: SWNW	Status
MRC Permian*	17.997%	17.997%	0.000%	0.000%	0.000%	0.000%	0.000%	0.000%	Neutral
HOG Partnership LP*	12.500%	12.500%	0.000%	5.000%	5.000%	5.000%	5.000%	5.000%	Neutral
Northern Oil & Gas*	12.422%	12.422%	0.000%	0.000%	0.000%	0.000%	0.000%	0.000%	Supports R&S Co-Development
Javelina Partners*	7.915%	14.269%	0.000%	6.354%	6.354%	6.354%	6.354%	6.354%	Assumed Cimarex Support
Zorro Partners, Ltd.*	22.212%	14.269%	0.000%	2.542%	2.542%	2.542%	2.542%	2.542%	Assumed Cimarex Support
Delmar Hudson Trust*	3.232%	3.232%	0.000%	0.000%	0.000%	0.000%	0.000%	0.000%	Term Assigned to Cimarex
First Century	6.666%	6.666%	0.000%	7.443%	7.443%	7.443%	5.662%	17.331%	Permian Resources Owned
Read & Stevens	10.391%	10.391%	86.000%	28.452%	28.452%	28.452%	25.233%	31.325%	Permian Resources Owned
CBR Oil Prop*	6.666%	6.666%	0.000%	0.000%	0.000%	0.000%	0.000%	0.000%	Read & Stevens/PR Support
Ard Oil*	0.000%	0.000%	0.000%	1.906%	1.906%	1.906%	1.906%	1.906%	Read & Stevens/PR Support
Josephine Hudson Trust*	0.000%	1.589%	0.000%	0.635%	0.635%	0.635%	0.635%	0.635%	Neutral
Magnum Hunter*	0.000%	0.000%	0.000%	17.500%	17.500%	17.500%	17.500%	17.500%	Cimarex Owned
CLM Production Co*	0.000%	0.000%	2.000%	0.000%	0.000%	0.000%	0.000%	0.000%	Read & Stevens/PR Support
Highland (Texas) Energy*	0.000%	0.000%	2.000%	0.000%	0.000%	0.000%	0.000%	0.000%	Neutral
Diamond Star Prod.*	0.000%	0.000%	2.000%	0.000%	0.000%	0.000%	0.000%	0.000%	Read & Stevens/PR Support
Carolyn Beall*	0.000%	0.000%	2.000%	0.000%	0.000%	0.000%	0.000%	0.000%	Read & Stevens/PR Support
Tierra Encantada*	0.000%	0.000%	2.000%	0.000%	0.000%	0.000%	0.000%	0.000%	Read & Stevens/PR Support
David Luna*	0.000%	0.000%	2.000%	0.000%	0.000%	0.000%	0.000%	0.000%	Neutral
Warren Associates*	0.000%	0.000%	2.000%	0.000%	0.000%	0.000%	0.000%	0.000%	Neutral
Cimarex Energy*	0.000%	0.000%	0.000%	20.895%	20.895%	0.000%	0.000%	0.000%	Cimarex Owned
Moore & Shelton*	0.000%	0.000%	0.000%	2.250%	2.250%	2.250%	2.250%	2.250%	Neutral
Lindys Living Trust*	0.000%	0.000%	0.000%	3.813%	3.813%	3.813%	3.813%	3.813%	Term Assigned to Javelina/Zorro
Challenger Crude*	0.000%	0.000%	0.000%	3.210%	3.210%	3.210%	3.210%	3.210%	Neutral
Avalon Energy Corp	0.000%	0.000%	0.000%	0.000%	0.000%	0.000%	0.000%	0.000%	Permian Resources Owned
Marks Oil*	0.000%	0.000%	0.000%	0.000%	0.000%	3.134%	3.134%	3.134%	Neutral
Prime Rock*	0.000%	0.000%	0.000%	0.000%	0.000%	0.000%	0.000%	0.000%	Neutral
Wilbanks Reserve*	0.000%	0.000%	0.000%	0.000%	0.000%	17.761%	17.761%	0.000%	Neutral
Bucholz (Union Hill)*	0.000%	0.000%	0.000%	0.000%	0.000%	0.000%	5.000%	5.000%	Neutral
<b>Totals:</b>	<b>100.00%</b>	<b>100.00%</b>	<b>100.00%</b>	<b>100.00%</b>	<b>100.00%</b>	<b>100.00%</b>	<b>100.00%</b>	<b>100.00%</b>	

\*All ownership information obtained from 2023 title opinions and reports

\*Please note ownership differences between Bone Spring and Wolfcamp formations - BOLD

\*Contractual Rights separate

\*Status is of to best knowledge



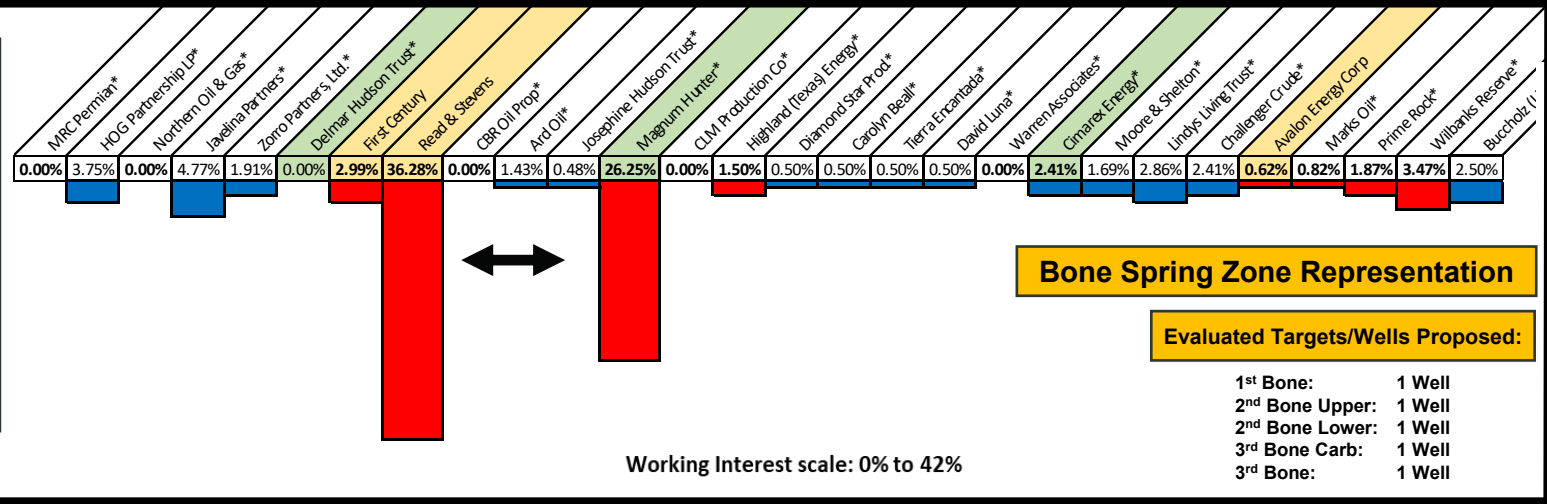
# Joker – W2W2 Equivalent – Cases 23516 & 23520

## Bone Spring & Wolfcamp Formations (Sections 5 & 8)

### Joker – W2W2 of Sections 5 & 8 (320.01 Gross Acres) – LEASEHOLD DOI

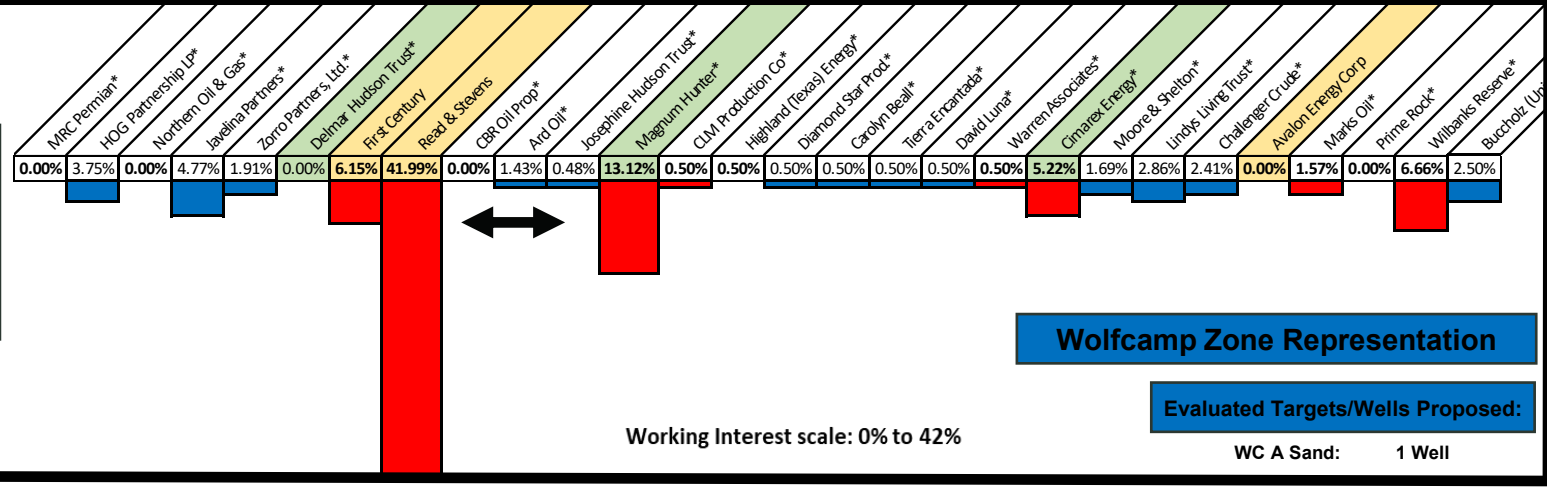
POOLED INTERVAL

Pool: Teas; Bone Spring, East [96637]



POOLED INTERVAL

Pool: Tonto; Wolfcamp [59500]



Slide pertains to cases 23516 & 23520

\*All ownership information obtained from 2023 title opinions and reports  
 \*Please note ownership differences between Bone Spring and Wolfcamp formations

\*Contractual Rights separate  
**RED BARS = DIFFERING OWNERSHIP BETWEEN BS & WC**  
**BLUE BARS = SAME OWNERSHIP BETWEEN BS & WC**





# Joker – W2W2 Equivalent – Cases 23516 & 23520

## Bone Spring & Wolfcamp Formations (Sections 5 & 8)

### Joker – W2W2 of Sections 4 & 9 (320.01 Gross Acres) – TRACT-BY-TRACT DOI

	Joker - W2W2 - BONE SPRING - Tract-by-Tract DOI - Case 23516				Joker - W2W2 - WOLFCAMP - Tract-by-Tract DOI - Case 23520				
Owner	Section 5: Lot 4, SWNW	Section 5: W2SW	Section 8: W2SW, NWNW	Section 8: SWNW	Section 5: Lot 4, SWNW	Section 5: W2SW	Section 8: W2SW, NWNW	Section 8: SWNW	Status
MRC Permian*	0.000%	0.000%	0.000%	0.000%	0.000%	0.000%	0.000%	0.000%	Neutral
HOG Partnership LP*	0.000%	5.000%	5.000%	5.000%	0.000%	5.000%	5.000%	5.000%	Neutral
Northern Oil & Gas*	0.000%	0.000%	0.000%	0.000%	0.000%	0.000%	0.000%	0.000%	Supports R&S Co-Development
Javelina Partners*	0.000%	6.354%	6.354%	6.354%	0.000%	6.354%	6.354%	6.354%	Assumed Cimarex Support
Zorro Partners, Ltd.*	0.000%	2.542%	2.542%	2.542%	0.000%	2.542%	2.542%	2.542%	Assumed Cimarex Support
Delmar Hudson Trust*	0.000%	0.000%	0.000%	0.000%	0.000%	0.000%	0.000%	0.000%	Term Assigned to Cimarex
<b>First Century</b>	<b>0.000%</b>	<b>3.436%</b>	<b>2.100%</b>	<b>10.741%</b>	<b>0.000%</b>	<b>7.443%</b>	<b>5.662%</b>	<b>17.331%</b>	Permian Resources Owned
<b>Read &amp; Stevens</b>	<b>86.000%</b>	<b>21.209%</b>	<b>18.795%</b>	<b>19.414%</b>	<b>86.000%</b>	<b>28.452%</b>	<b>25.233%</b>	<b>31.325%</b>	Permian Resources Owned
<b>CBR Oil Prop*</b>	0.000%	0.000%	0.000%	0.000%	0.000%	0.000%	0.000%	0.000%	Read & Stevens/PR Support
Ard Oil*	0.000%	1.906%	1.906%	1.906%	0.000%	1.906%	1.906%	1.906%	Read & Stevens/PR Support
Josephine Hudson Trust*	0.000%	0.635%	0.635%	0.635%	0.000%	0.635%	0.635%	0.635%	Neutral
<b>Magnum Hunter*</b>	<b>0.000%</b>	<b>40.000%</b>	<b>32.500%</b>	<b>32.500%</b>	<b>0.000%</b>	<b>17.500%</b>	<b>17.500%</b>	<b>17.500%</b>	Cimarex Owned
CLM Production Co*	0.000%	0.000%	0.000%	0.000%	2.000%	0.000%	0.000%	0.000%	Read & Stevens/PR Support
<b>Highland (Texas) Energy*</b>	<b>6.000%</b>	<b>0.000%</b>	<b>0.000%</b>	<b>0.000%</b>	<b>2.000%</b>	<b>0.000%</b>	<b>0.000%</b>	<b>0.000%</b>	Neutral
Diamond Star Prod.*	2.000%	0.000%	0.000%	0.000%	2.000%	0.000%	0.000%	0.000%	Read & Stevens/PR Support
Carolyn Beall*	2.000%	0.000%	0.000%	0.000%	2.000%	0.000%	0.000%	0.000%	Read & Stevens/PR Support
Tierra Encantada*	2.000%	0.000%	0.000%	0.000%	2.000%	0.000%	0.000%	0.000%	Read & Stevens/PR Support
David Luna*	2.000%	0.000%	0.000%	0.000%	2.000%	0.000%	0.000%	0.000%	Neutral
Warren Associates*	0.000%	0.000%	0.000%	0.000%	2.000%	0.000%	0.000%	0.000%	Neutral
<b>Cimarex Energy*</b>	<b>0.000%</b>	<b>9.645%</b>	<b>0.000%</b>	<b>0.000%</b>	<b>0.000%</b>	<b>20.895%</b>	<b>0.000%</b>	<b>0.000%</b>	Cimarex Owned
Moore & Shelton*	0.000%	2.250%	2.250%	2.250%	0.000%	2.250%	2.250%	2.250%	Neutral
Lindys Living Trust*	0.000%	3.813%	3.813%	3.813%	0.000%	3.813%	3.813%	3.813%	Term Assigned to Javelina/Zorro
Challenger Crude*	0.000%	3.210%	3.210%	3.210%	0.000%	3.210%	3.210%	3.210%	Neutral
<b>Avalon Energy Corp</b>	<b>0.000%</b>	<b>0.000%</b>	<b>0.000%</b>	<b>5.000%</b>	<b>0.000%</b>	<b>0.000%</b>	<b>0.000%</b>	<b>0.000%</b>	Permian Resources Owned
<b>Marks Oil*</b>	<b>0.000%</b>	<b>0.000%</b>	<b>1.634%</b>	<b>1.634%</b>	<b>0.000%</b>	<b>0.000%</b>	<b>3.134%</b>	<b>3.134%</b>	Neutral
<b>Prime Rock*</b>	<b>0.000%</b>	<b>0.000%</b>	<b>5.000%</b>	<b>0.000%</b>	<b>0.000%</b>	<b>0.000%</b>	<b>0.000%</b>	<b>0.000%</b>	Neutral
<b>Wilbanks Reserve*</b>	<b>0.000%</b>	<b>0.000%</b>	<b>9.261%</b>	<b>0.000%</b>	<b>0.000%</b>	<b>0.000%</b>	<b>17.761%</b>	<b>0.000%</b>	Neutral
Bucholz (Union Hill)*	0.000%	0.000%	5.000%	5.000%	0.000%	0.000%	5.000%	5.000%	Neutral
<b>Totals:</b>	<b>100.00%</b>	<b>100.00%</b>	<b>100.00%</b>	<b>100.00%</b>	<b>100.00%</b>	<b>100.00%</b>	<b>100.00%</b>	<b>100.00%</b>	

Pool: Teas; Bone Spring, East [96637]

Pool: Tonto; Wolfcamp [59500]

\*All ownership information obtained from 2023 title opinions and reports  
 \*Please note ownership differences between Bone Spring and Wolfcamp formations

\*Contractual Rights separate  
 \*Asterisk denotes pooled party

Slide pertains to cases 23516 & 23520



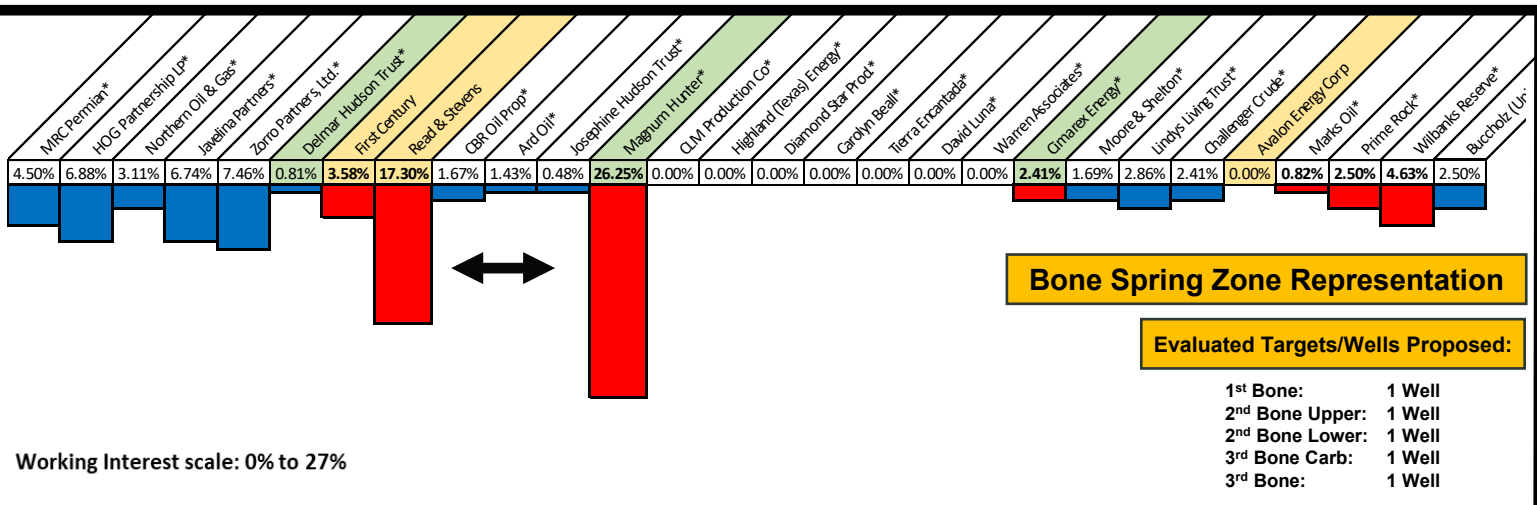
# Joker – E2W2 Equivalent – Cases 23517 & 23521

## Bone Spring & Wolfcamp Formations (Sections 5 & 8)

### Joker – E2W2 of Sections 5 & 8 (320.04 Gross Acres) – LEASEHOLD DOI

POOLED INTERVAL

Pool: Teas; Bone Spring, East [96637]



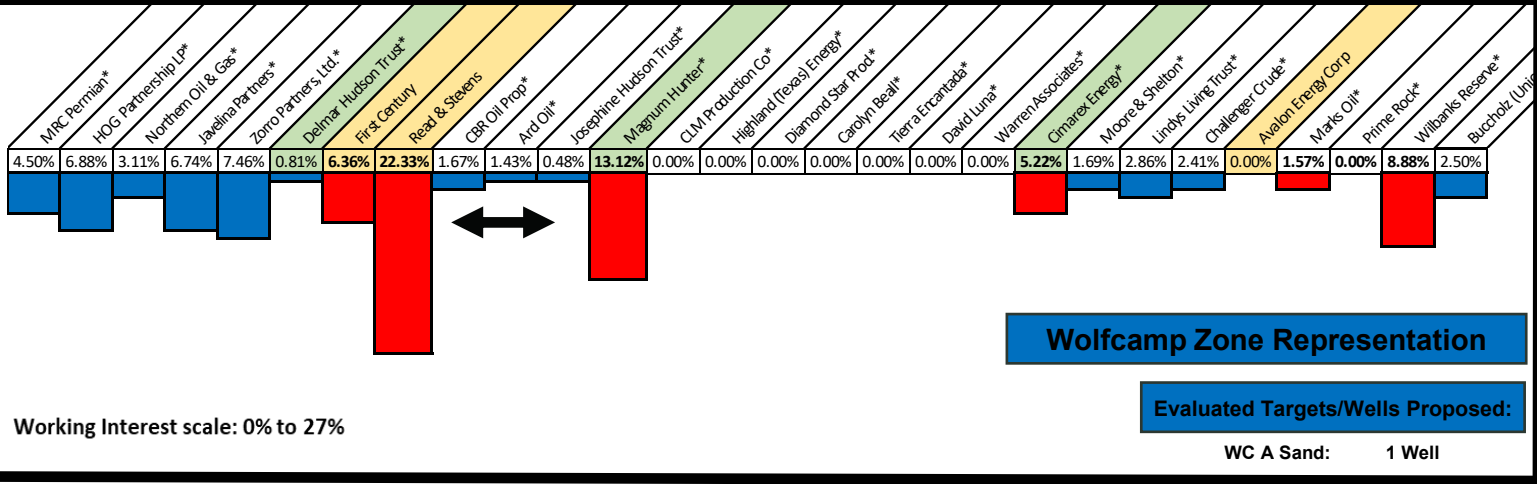
#### Bone Spring Zone Representation

#### Evaluated Targets/Wells Proposed:

- 1<sup>st</sup> Bone: 1 Well
- 2<sup>nd</sup> Bone Upper: 1 Well
- 2<sup>nd</sup> Bone Lower: 1 Well
- 3<sup>rd</sup> Bone Carb: 1 Well
- 3<sup>rd</sup> Bone: 1 Well

POOLED INTERVAL

Pool: Tonto; Wolfcamp [59500]



#### Wolfcamp Zone Representation

#### Evaluated Targets/Wells Proposed:

- WC A Sand: 1 Well

\*All ownership information obtained from 2023 title opinions and reports  
 \*Please note ownership differences between Bone Spring and Wolfcamp formations

\*Contractual Rights separate  
**RED BARS = DIFFERING OWNERSHIP BETWEEN BS & WC**  
**BLUE BARS = SAME OWNERSHIP BETWEEN BS & WC**

Slide pertains to cases 23517 & 23521



# Joker – E2W2 Equivalent – Cases 23517 & 23521

## Bone Spring & Wolfcamp Formations (Sections 5 & 8)

### Joker – E2W2 of Sections 4 & 9 (320.04 Gross Acres) – TRACT-BY-TRACT DOI

Owner	Joker - E2W2 - BONE SPRING - Tract-by-Tract DOI - Case 23517			Joker - E2W2 - WOLFCAMP - Tract-by-Tract DOI - Case 23521			Status
	Section 5: Lot 3 & SENW	Section 5: E2SW	Section 8: E2W2	Section 5: Lot 3 & SENW	Section 5: E2SW	Section 8: E2W2	
MRC Permian*	17.997%	0.000%	0.000%	17.997%	0.000%	0.000%	Neutral
HOG Partnership LP*	12.500%	5.000%	5.000%	12.500%	5.000%	5.000%	Neutral
Northern Oil & Gas*	12.422%	0.000%	0.000%	12.422%	0.000%	0.000%	Supports R&S Co-Development
Javelina Partners*	7.915%	6.354%	6.354%	7.915%	6.354%	6.354%	Assumed Cimarex Support
Zorro Partners, Ltd.*	22.212%	2.542%	2.542%	22.212%	2.542%	2.542%	Assumed Cimarex Support
Delmar Hudson Trust*	3.232%	0.000%	0.000%	3.232%	0.000%	0.000%	Term Assigned to Cimarex
<b>First Century</b>	<b>6.666%</b>	<b>3.436%</b>	<b>2.100%</b>	<b>6.666%</b>	<b>7.443%</b>	<b>5.662%</b>	Permian Resources Owned
<b>Read &amp; Stevens</b>	<b>10.391%</b>	<b>21.209%</b>	<b>18.795%</b>	<b>10.391%</b>	<b>28.452%</b>	<b>25.233%</b>	Permian Resources Owned
CBR Oil Prop*	6.666%	0.000%	0.000%	6.666%	0.000%	0.000%	Read & Stevens/PR Support
Ard Oil*	0.000%	1.906%	1.906%	0.000%	1.906%	1.906%	Read & Stevens/PR Support
Josephine Hudson Trust*	0.000%	0.635%	0.635%	0.000%	0.635%	0.635%	Neutral
<b>Magnum Hunter*</b>	<b>0.000%</b>	<b>40.000%</b>	<b>32.500%</b>	<b>0.000%</b>	<b>17.500%</b>	<b>17.500%</b>	Cimarex Owned
CLM Production Co*	0.000%	0.000%	0.000%	0.000%	0.000%	0.000%	Read & Stevens/PR Support
Highland (Texas) Energy*	0.000%	0.000%	0.000%	0.000%	0.000%	0.000%	Neutral
Diamond Star Prod.*	0.000%	0.000%	0.000%	0.000%	0.000%	0.000%	Read & Stevens/PR Support
Carolyn Beall*	0.000%	0.000%	0.000%	0.000%	0.000%	0.000%	Read & Stevens/PR Support
Tierra Encantada*	0.000%	0.000%	0.000%	0.000%	0.000%	0.000%	Read & Stevens/PR Support
David Luna*	0.000%	0.000%	0.000%	0.000%	0.000%	0.000%	Neutral
Warren Associates*	0.000%	0.000%	0.000%	0.000%	0.000%	0.000%	Read & Stevens/PR Support
<b>Cimarex Energy*</b>	<b>0.000%</b>	<b>9.645%</b>	<b>0.000%</b>	<b>0.000%</b>	<b>20.895%</b>	<b>0.000%</b>	Cimarex Owned
Moore & Shelton*	0.000%	2.250%	2.250%	0.000%	2.250%	2.250%	Neutral
Lindys Living Trust*	0.000%	3.813%	3.813%	0.000%	3.813%	3.813%	Term Assigned to Javelina/Zorro
Challenger Crude*	0.000%	3.210%	3.210%	0.000%	3.210%	3.210%	Neutral
Avalon Energy Corp	0.000%	0.000%	0.000%	0.000%	0.000%	0.000%	Permian Resources Owned
<b>Marks Oil*</b>	<b>0.000%</b>	<b>0.000%</b>	<b>1.634%</b>	<b>0.000%</b>	<b>0.000%</b>	<b>3.134%</b>	Neutral
<b>Prime Rock*</b>	<b>0.000%</b>	<b>0.000%</b>	<b>5.000%</b>	<b>0.000%</b>	<b>0.000%</b>	<b>0.000%</b>	Neutral
<b>Wilbanks Reserve*</b>	<b>0.000%</b>	<b>0.000%</b>	<b>9.261%</b>	<b>0.000%</b>	<b>0.000%</b>	<b>17.761%</b>	Neutral
Buccholz (Union Hill)*	0.000%	0.000%	5.000%	0.000%	0.000%	5.000%	Neutral
<b>Totals:</b>	<b>100.00%</b>	<b>100.00%</b>	<b>100.00%</b>	<b>100.00%</b>	<b>100.00%</b>	<b>100.00%</b>	

Pool: Teas; Bone Spring, East [96637]

Pool: Tonto; Wolfcamp [59500]

\*All ownership information obtained from 2023 title opinions and reports  
 \*Please note ownership differences between Bone Spring and Wolfcamp formations

\*Contractual Rights separate  
 \*Asterisk denotes pooled party





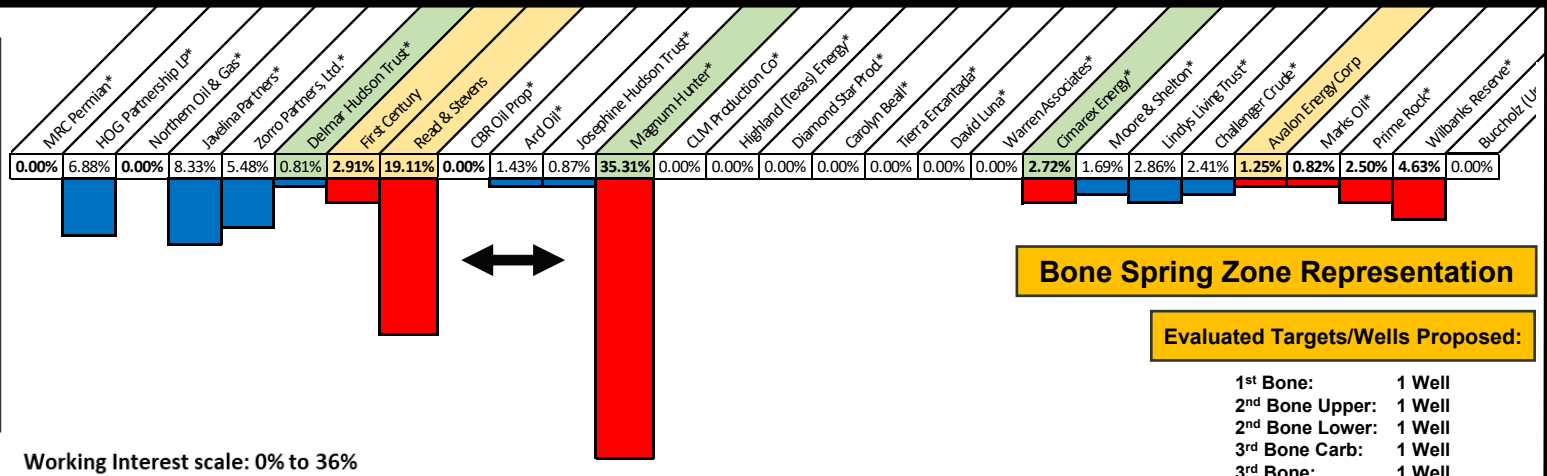
# Joker – W2E2 Equivalent – Cases 23518 & 23522

## Bone Spring & Wolfcamp Formations (Sections 5 & 8)

### Joker – W2E2 of Sections 5 & 8 (320.06 Gross Acres) – LEASEHOLD DOI

**POOLED INTERVAL**

Pool: Teas; Bone Spring, East  
[96637]



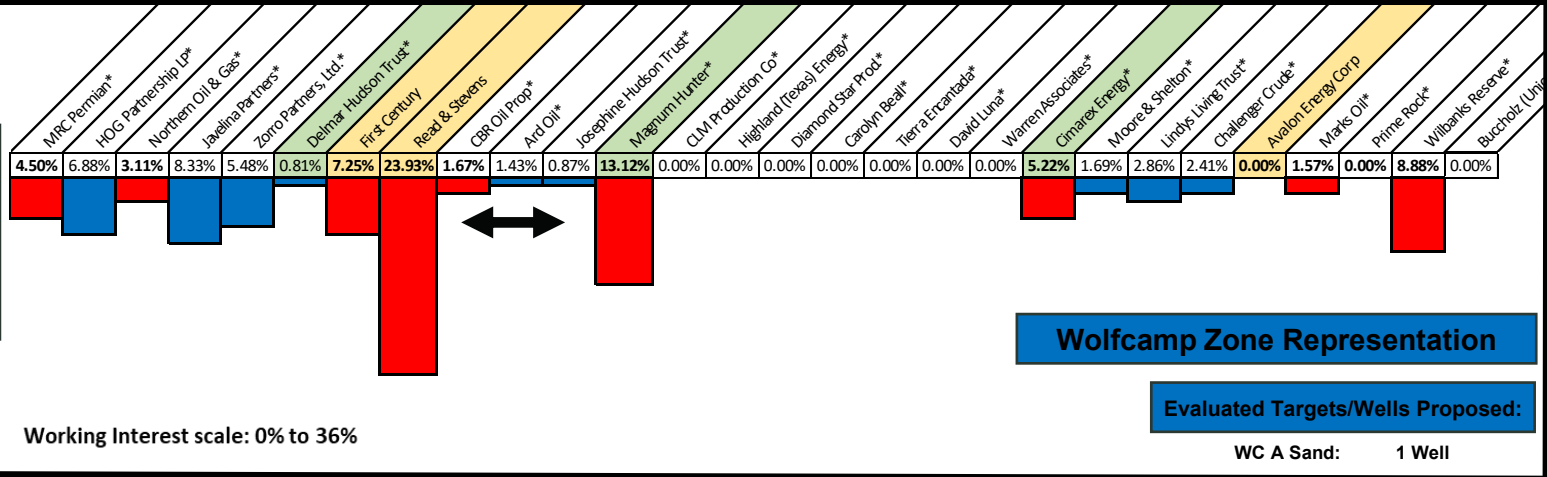
#### Bone Spring Zone Representation

#### Evaluated Targets/Wells Proposed:

- 1<sup>st</sup> Bone: 1 Well
- 2<sup>nd</sup> Bone Upper: 1 Well
- 2<sup>nd</sup> Bone Lower: 1 Well
- 3<sup>rd</sup> Bone Carb: 1 Well
- 3<sup>rd</sup> Bone: 1 Well

**POOLED INTERVAL**

Pool: Tonto;  
Wolfcamp [59500]



#### Wolfcamp Zone Representation

#### Evaluated Targets/Wells Proposed:

- WC A Sand: 1 Well

\*All ownership information obtained from 2023 title opinions and reports  
\*Please note ownership differences between Bone Spring and Wolfcamp formations

\*Contractual Rights separate  
**RED BARS = DIFFERING OWNERSHIP BETWEEN BS & WC**  
**BLUE BARS = SAME OWNERSHIP BETWEEN BS & WC**



# Joker – W2E2 Equivalent – Cases 23518 & 23522

## Bone Spring & Wolfcamp Formations (Sections 5 & 8)

### Joker – W2E2 of Sections 4 & 9 (320.06 Gross Acres) – TRACT-BY-TRACT DOI

	Joker - W2E2 - BONE SPRING - Tract-by-Tract DOI - Case 23518			Joker - W2E2 - WOLFCAMP - Tract-by-Tract DOI - Case 23522			
Owner	Section 5: W2NE	Section 5: W2SE	Section 8: W2E2	Section 5: W2NE	Section 5: W2SE	Section 8: W2E2	Status
MRC Permian*	0.000%	0.000%	0.000%	17.997%	0.000%	0.000%	Neutral
HOG Partnership LP*	12.500%	5.000%	5.000%	12.500%	5.000%	5.000%	Neutral
Northern Oil & Gas*	0.000%	0.000%	0.000%	12.422%	0.000%	0.000%	Supports R&S Co-Development
Javelina Partners*	14.269%	6.354%	6.354%	14.269%	6.354%	6.354%	Assumed Cimarex Support
Zorro Partners, Ltd.*	14.269%	2.542%	2.542%	14.269%	2.542%	2.542%	Assumed Cimarex Support
Delmar Hudson Trust*	3.232%	0.000%	0.000%	3.232%	0.000%	0.000%	Term Assigned to Cimarex
First Century	0.000%	3.881%	3.881%	6.666%	7.443%	7.443%	Permian Resources Owned
Read & Stevens	10.391%	22.014%	22.014%	10.391%	28.452%	28.452%	Permian Resources Owned
CBR Oil Prop*	0.000%	0.000%	0.000%	6.666%	0.000%	0.000%	Read & Stevens/PR Support
Ard Oil*	0.000%	1.906%	1.906%	0.000%	1.906%	1.906%	Read & Stevens/PR Support
Josephine Hudson Trust*	1.589%	0.635%	0.635%	1.589%	0.635%	0.635%	Neutral
Magnum Hunter*	43.750%	32.500%	32.500%	0.000%	17.500%	17.500%	Cimarex Owned
CLM Production Co*	0.000%	0.000%	0.000%	0.000%	0.000%	0.000%	Read & Stevens/PR Support
Highland (Texas) Energy*	0.000%	0.000%	0.000%	0.000%	0.000%	0.000%	Neutral
Diamond Star Prod.*	0.000%	0.000%	0.000%	0.000%	0.000%	0.000%	Read & Stevens/PR Support
Carolyn Beall*	0.000%	0.000%	0.000%	0.000%	0.000%	0.000%	Read & Stevens/PR Support
Tierra Encantada*	0.000%	0.000%	0.000%	0.000%	0.000%	0.000%	Read & Stevens/PR Support
David Luna*	0.000%	0.000%	0.000%	0.000%	0.000%	0.000%	Neutral
Warren Associates*	0.000%	0.000%	0.000%	0.000%	0.000%	0.000%	Read & Stevens/PR Support
Cimarex Energy*	0.000%	10.895%	0.000%	0.000%	20.895%	0.000%	Cimarex Owned
Moore & Shelton*	0.000%	2.250%	2.250%	0.000%	2.250%	2.250%	Neutral
Lindys Living Trust*	0.000%	3.813%	3.813%	0.000%	3.813%	3.813%	Term Assigned to Javelina/Zorro
Challenger Crude*	0.000%	3.210%	3.210%	0.000%	3.210%	3.210%	Neutral
Avalon Energy Corp	0.000%	5.000%	0.000%	0.000%	0.000%	0.000%	Permian Resources Owned
Marks Oil*	0.000%	0.000%	1.634%	0.000%	0.000%	3.134%	Neutral
Prime Rock*	0.000%	0.000%	5.000%	0.000%	0.000%	0.000%	Neutral
Wilbanks Reserve*	0.000%	0.000%	9.261%	0.000%	0.000%	17.761%	Neutral
Buccholz (Union Hill)*	0.000%	0.000%	0.000%	0.000%	0.000%	0.000%	Neutral
<b>Totals:</b>	100.00%	100.00%	100.00%	100.00%	100.00%	100.00%	

Pool: Teas; Bone Spring, East [96637]

Pool: Tonto; Wolfcamp [59500]

\*All ownership information obtained from 2023 title opinions and reports  
 \*Please note ownership differences between Bone Spring and Wolfcamp formations

\*Contractual Rights separate  
 \*Asterisk denotes pooled party



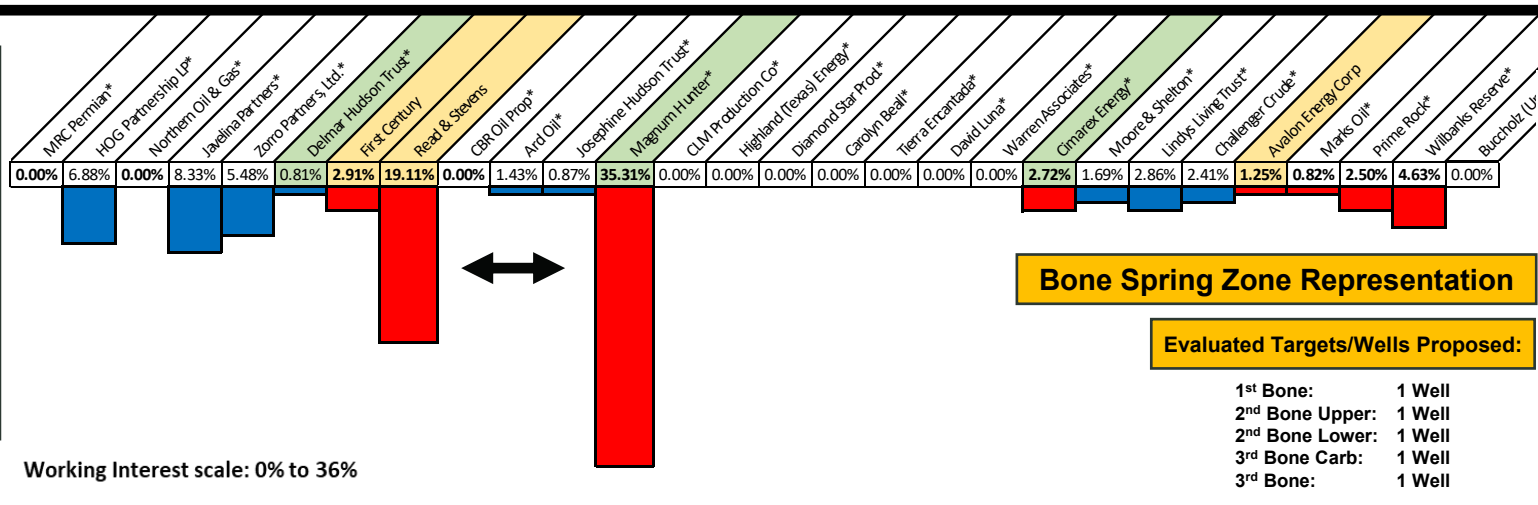
# Joker – E2E2 Equivalent – Cases 23519 & 23523

## Bone Spring & Wolfcamp Formations (Sections 5 & 8)

### Joker – E2E2 of Sections 5 & 8 (320.09 Gross Acres) – LEASEHOLD DOI

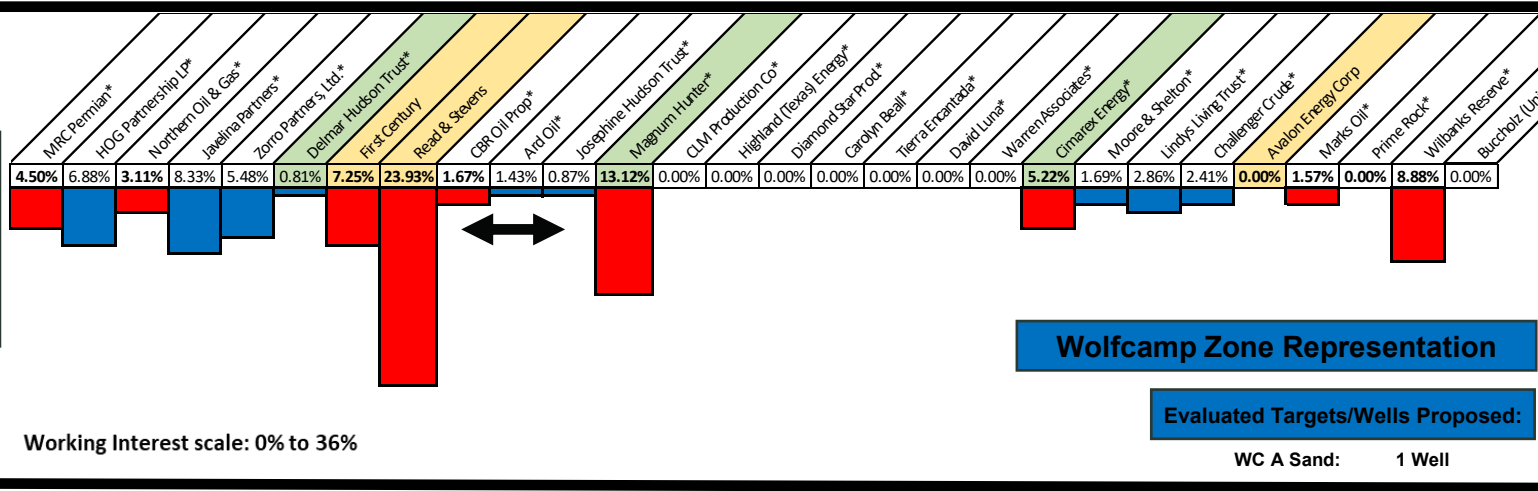
POOLED INTERVAL

Pool: Teas; Bone Spring, East [96637]



POOLED INTERVAL

Pool: Tonto; Wolfcamp [59500]



Slide pertains to cases 23519 & 23523

\*All ownership information obtained from 2023 title opinions and reports  
 \*Please note ownership differences between Bone Spring and Wolfcamp formations

\*Contractual Rights separate  
**RED BARS = DIFFERING OWNERSHIP BETWEEN BS & WC**  
**BLUE BARS = SAME OWNERSHIP BETWEEN BS & WC**



# Joker – E2E2 Equivalent – Cases 23519 & 23523

## Bone Spring & Wolfcamp Formations (Sections 5 & 8)

### Joker – E2E2 of Sections 4 & 9 (320.09 Gross Acres) – TRACT-BY-TRACT DOI

Owner	Joker - E2E2 - BONE SPRING - Tract-by-Tract DOI - Case 23519			Joker - E2E2 - WOLFCAMP - Tract-by-Tract DOI - Case 23523			Status
	Section 5: E2NE	Section 5: E2SE	Section 8: E2E2	Section 5: E2NE	Section 5: E2SE	Section 8: E2E2	
MRC Permian*	0.000%	0.000%	0.000%	17.997%	0.000%	0.000%	Neutral
HOG Partnership LP*	12.500%	5.000%	5.000%	12.500%	5.000%	5.000%	Neutral
Northern Oil & Gas*	0.000%	0.000%	0.000%	12.422%	0.000%	0.000%	Supports R&S Co-Development
Javelina Partners*	14.269%	6.354%	6.354%	14.269%	6.354%	6.354%	Assumed Cimarex Support
Zorro Partners, Ltd.*	14.269%	2.542%	2.542%	14.269%	2.542%	2.542%	Assumed Cimarex Support
Delmar Hudson Trust*	3.232%	0.000%	0.000%	3.232%	0.000%	0.000%	Term Assigned to Cimarex
First Century	0.000%	3.881%	3.881%	6.666%	7.443%	7.443%	Permian Resources Owned
Read & Stevens	10.391%	22.014%	22.014%	10.391%	28.452%	28.452%	Permian Resources Owned
CBR Oil Prop*	0.000%	0.000%	0.000%	6.666%	0.000%	0.000%	Read & Stevens/PR Support
Ard Oil*	0.000%	1.906%	1.906%	0.000%	1.906%	1.906%	Read & Stevens/PR Support
Josephine Hudson Trust*	1.589%	0.635%	0.635%	1.589%	0.635%	0.635%	Neutral
Magnum Hunter*	43.750%	32.500%	32.500%	0.000%	17.500%	17.500%	Cimarex Owned
CLM Production Co*	0.000%	0.000%	0.000%	0.000%	0.000%	0.000%	Read & Stevens/PR Support
Highland (Texas) Energy*	0.000%	0.000%	0.000%	0.000%	0.000%	0.000%	Neutral
Diamond Star Prod.*	0.000%	0.000%	0.000%	0.000%	0.000%	0.000%	Read & Stevens/PR Support
Carolyn Beall*	0.000%	0.000%	0.000%	0.000%	0.000%	0.000%	Read & Stevens/PR Support
Tierra Encantada*	0.000%	0.000%	0.000%	0.000%	0.000%	0.000%	Read & Stevens/PR Support
David Luna*	0.000%	0.000%	0.000%	0.000%	0.000%	0.000%	Neutral
Warren Associates*	0.000%	0.000%	0.000%	0.000%	0.000%	0.000%	Read & Stevens/PR Support
Cimarex Energy*	0.000%	10.895%	0.000%	0.000%	20.895%	0.000%	Cimarex Owned
Moore & Shelton*	0.000%	2.250%	2.250%	0.000%	2.250%	2.250%	Neutral
Lindys Living Trust*	0.000%	3.813%	3.813%	0.000%	3.813%	3.813%	Term Assigned to Javelina/Zorro
Challenger Crude*	0.000%	3.210%	3.210%	0.000%	3.210%	3.210%	Neutral
Avalon Energy Corp	0.000%	5.000%	0.000%	0.000%	0.000%	0.000%	Permian Resources Owned
Marks Oil*	0.000%	0.000%	1.634%	0.000%	0.000%	3.134%	Neutral
Prime Rock*	0.000%	0.000%	5.000%	0.000%	0.000%	0.000%	Neutral
Wilbanks Reserve*	0.000%	0.000%	9.261%	0.000%	0.000%	17.761%	Neutral
Buccholz (Union Hill)*	0.000%	0.000%	0.000%	0.000%	0.000%	0.000%	Neutral
<b>Totals:</b>	100.00%	100.00%	100.00%	100.00%	100.00%	100.00%	

Pool: Teas; Bone Spring, East [96637]

Pool: Tonto; Wolfcamp [59500]

\*All ownership information obtained from 2023 title opinions and reports  
 \*Please note ownership differences between Bone Spring and Wolfcamp formations

\*Contractual Rights separate  
 \*Asterisk denotes pooled party



## Bane Ownership Breakouts

Slide 22:	Cases 23508 - 23515
Slide 23 & 24:	Cases 23508 & 23512 (Bane W2W2)
Slide 25 & 26:	Cases 23509 & 23513 (Bane E2W2)
Slide 27 & 28:	Cases 23510 & 23514 (Bane W2E2)
Slide 29 & 30:	Cases 23511 & 23515 (Bane E2E2)



# Bane - Ownership Breakout – Cases 23508 - 23515

## Bone Spring & Wolfcamp Formations (Sections 4 & 9)

Bone Spring

Wolfcamp

"As-Pooled" AND "Tract-by-Tract" Leasehold Ownership - BONE SPRING											
Owner	W2W2 Case 23508	E2W2 Case 23509	W2E2 Case 23510	E2E2 Case 23511	Sec 4: N/2 Equiv.	Section 4: N2S2, S2SW, SWSE	Section 4: SESE	Section 9: W2	Section 9: SE	Section 9: NE	Status
Delmar Hudson Trust*	6.0798%	6.0901%	6.0999%	6.1102%	20.4688%	3.8125%	3.8125%	0.0000%	0.0000%	0.0000%	Term Assigned to Cimarex
Lindys Living Trust (Hudson)*	7.9848%	7.9937%	8.0023%	8.0112%	20.4688%	3.8125%	3.8125%	3.8125%	3.8125%	3.8125%	Term Assigned to Zorro/Javelina
Javelina Partners*	<b>9.1019%</b>	<b>9.1052%</b>	<b>8.1727%</b>	<b>8.1767%</b>	<b>13.6458%</b>	<b>2.5417%</b>	<b>2.5417%</b>	<b>10.1042%</b>	<b>6.3542%</b>	<b>10.1042%</b>	Assumed Cimarex Support
Zorro Partners*	5.3232%	5.3291%	5.3348%	5.3408%	13.6458%	2.5417%	2.5417%	2.5417%	2.5417%	2.5417%	Assumed Cimarex Support
Josephine Hudson Trust*	1.3308%	1.3323%	1.3337%	1.3352%	3.4115%	0.6354%	0.6354%	0.6354%	0.6354%	0.6354%	Neutral
Ard Oil*	3.9924%	3.9969%	4.0011%	4.0056%	10.2344%	1.9063%	1.9063%	1.9063%	1.9063%	1.9063%	Read & Stevens/PR Support
Moore & Shelton*	3.0954%	3.0972%	3.0990%	3.1008%	5.6250%	2.2500%	2.2500%	2.2500%	2.2500%	2.2500%	Neutral
HOG Partnership LP*	<b>4.3803%</b>	<b>4.3862%</b>	<b>5.6392%</b>	<b>5.6441%</b>	<b>12.5000%</b>	<b>5.0000%</b>	<b>5.0000%</b>	<b>0.0000%</b>	<b>5.0000%</b>	<b>0.0000%</b>	Neutral
Read & Stevens	23.0056%	22.9890%	25.9483%	25.9297%	0.0000%	35.1783%	35.1783%	28.4522%	35.1188%	33.7104%	Permian Resources Owned
First Century Oil	6.5082%	6.5035%	8.1451%	8.1392%	0.0000%	11.1642%	11.1642%	7.4428%	11.1313%	10.3521%	Permian Resources Owned
Foran Oil Co*	4.3721%	4.3690%	4.3660%	2.1814%	0.0000%	17.5000%	0.0000%	0.0000%	0.0000%	0.0000%	Neutral
Chase Oil Co*	2.6102%	2.6083%	2.6065%	2.6046%	0.0000%	10.4475%	10.4475%	0.0000%	0.0000%	0.0000%	Neutral
Buccholz (Union Hill)	0.0000%	0.0000%	0.0000%	0.0000%	0.0000%	0.0000%	0.0000%	0.0000%	0.0000%	0.0000%	Neutral (No Leasehold)
Magnum Hunter*	8.7443%	8.7380%	8.7320%	10.9072%	0.0000%	0.0000%	17.5000%	17.5000%	17.5000%	17.5000%	Cimarex Owned
Cimarex*	10.4406%	10.4331%	7.4066%	7.4013%	0.0000%	0.0000%	0.0000%	20.8950%	13.7500%	15.9375%	Cimarex Owned
William A. Hudson II*	<b>0.6246%</b>	<b>0.6241%</b>	<b>0.3119%</b>	<b>0.3116%</b>	<b>0.0000%</b>	<b>0.0000%</b>	<b>0.0000%</b>	<b>1.2500%</b>	<b>0.0000%</b>	<b>1.2500%</b>	Assigned to Zorro
Challenger Crude, Ltd.*	2.4060%	2.4042%	0.8009%	0.8003%	0.0000%	3.2101%	3.2101%	3.2101%	0.0000%	0.0000%	Neutral
<b>Totals:</b>	100.00%	100.00%	100.00%	100.00%	100.00%	100.00%	100.00%	100.00%	100.00%	100.00%	

### Read & Stevens Plan Supports:

- Meaningful development of Bone Spring Formation & Wolfcamp Formations backed by real-time data and scientific tests
- Protection of correlative rights
- Prevention of economic and resource waste
- Proper & thoughtful alignment of pool rules with development plans

"As-Pooled" AND "Tract-by-Tract" Leasehold Ownership - WOLFCAMP											
Owner	W2W2 Case 23512	E2W2 Case 23513	W2E2 Case 23514	E2E2 Case 23515	Sec 4: N/2 Equiv.	Section 4: N2S2, S2SW, SWSE	Section 4: SESE	Section 9: W2	Section 9: SE	Section 9: NE	Status
Delmar Hudson Trust*	6.0798%	6.0901%	6.0999%	6.1102%	20.4688%	3.8125%	3.8125%	0.0000%	0.0000%	0.0000%	Term Assigned to Cimarex
Lindys Living Trust (Hudson)*	7.9848%	7.9937%	8.0023%	8.0112%	20.4688%	3.8125%	3.8125%	3.8125%	3.8125%	3.8125%	Term Assigned to Zorro/Javelina
Javelina Partners*	<b>7.2282%</b>	<b>7.2328%</b>	<b>7.2372%</b>	<b>7.2418%</b>	<b>13.6458%</b>	<b>2.5417%</b>	<b>2.5417%</b>	<b>6.3542%</b>	<b>6.3542%</b>	<b>6.3542%</b>	Assumed Cimarex Support
Zorro Partners*	5.3232%	5.3291%	5.3348%	5.3408%	13.6458%	2.5417%	2.5417%	2.5417%	2.5417%	2.5417%	Assumed Cimarex Support
Josephine Hudson Trust*	1.3308%	1.3323%	1.3337%	1.3352%	3.4115%	0.6354%	0.6354%	0.6354%	0.6354%	0.6354%	Neutral
Ard Oil*	3.9924%	3.9969%	4.0011%	4.0056%	10.2344%	1.9063%	1.9063%	1.9063%	1.9063%	1.9063%	Read & Stevens/PR Support
Moore & Shelton*	3.0954%	3.0972%	3.0990%	3.1008%	5.6250%	2.2500%	2.2500%	2.2500%	2.2500%	2.2500%	Neutral
HOG Partnership LP*	<b>6.8787%</b>	<b>6.8827%</b>	<b>6.8866%</b>	<b>6.8906%</b>	<b>12.5000%</b>	<b>5.0000%</b>	<b>5.0000%</b>	<b>5.0000%</b>	<b>5.0000%</b>	<b>5.0000%</b>	Neutral
Read & Stevens	23.0056%	22.9890%	25.9483%	25.9297%	0.0000%	35.1783%	35.1783%	28.4522%	35.1188%	33.7104%	Permian Resources Owned
First Century Oil	6.5082%	6.5035%	8.1451%	8.1392%	0.0000%	11.1642%	11.1642%	7.4428%	11.1313%	10.3521%	Permian Resources Owned
Foran Oil Co*	4.3721%	4.3690%	4.3660%	2.1814%	0.0000%	17.5000%	0.0000%	0.0000%	0.0000%	0.0000%	Neutral
Chase Oil Co*	2.6102%	2.6083%	2.6065%	2.6046%	0.0000%	10.4475%	10.4475%	0.0000%	0.0000%	0.0000%	Neutral
Buccholz (Union Hill)	0.0000%	0.0000%	0.0000%	0.0000%	0.0000%	0.0000%	0.0000%	0.0000%	0.0000%	0.0000%	Neutral (No Leasehold)
Magnum Hunter*	8.7443%	8.7380%	8.7320%	10.9072%	0.0000%	0.0000%	17.5000%	17.5000%	17.5000%	17.5000%	Cimarex Owned
Cimarex*	10.4406%	10.4331%	7.4066%	7.4013%	0.0000%	0.0000%	0.0000%	20.8950%	13.7500%	15.9375%	Cimarex Owned
William A. Hudson II	<b>0.0000%</b>	<b>0.0000%</b>	<b>0.0000%</b>	<b>0.0000%</b>	<b>0.0000%</b>	<b>0.0000%</b>	<b>0.0000%</b>	<b>0.0000%</b>	<b>0.0000%</b>	<b>0.0000%</b>	Assigned to Zorro
Challenger Crude, Ltd.*	2.4060%	2.4042%	0.8009%	0.8003%	0.0000%	3.2101%	3.2101%	3.2101%	0.0000%	0.0000%	Neutral
<b>Totals:</b>	100.00%	100.00%	100.00%	100.00%	100.00%	100.00%	100.00%	100.00%	100.00%	100.00%	

### Cimarex Plan Supports:

- More simple assumption of easier development plan
- Violation of correlative rights
- Resource & economic waste of all interest owners
- Unclear pooling and development plans based on stated intent to deplete Wolfcamp utilizing Bone Spring landings

\*All ownership information obtained from 2023 title opinions and reports  
 \*Please note ownership differences between Bone Spring and Wolfcamp formations - BOLD

\*Asterisk denotes pooled party  
 \*Status is of to best knowledge  
 \*Contractual Rights separate

Slide pertains to cases 23508 through 23515





# Bane – W2W2 Equivalent – Cases 23508 & 23512

## Bone Spring & Wolfcamp Formations (Sections 4 & 9)

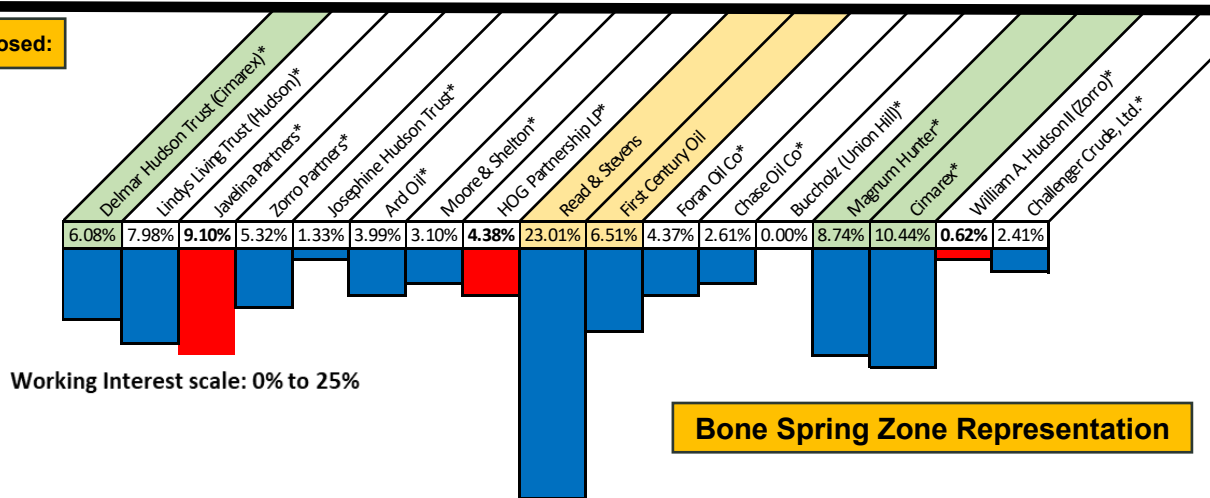
### Bane – W2W2 of Sections 4 & 9 (320.21 Gross Acres) – LEASEHOLD DOI

POOLED INTERVAL

Pool: Teas; Bone Spring, East [96637]

**Evaluated Targets/Wells Proposed:**

- 1<sup>st</sup> Bone: 1 Well
- 2<sup>nd</sup> Bone Upper: 1 Well
- 2<sup>nd</sup> Bone Lower: 1 Well
- 3<sup>rd</sup> Bone Carb: 1 Well
- 3<sup>rd</sup> Bone Sand: 1 Well



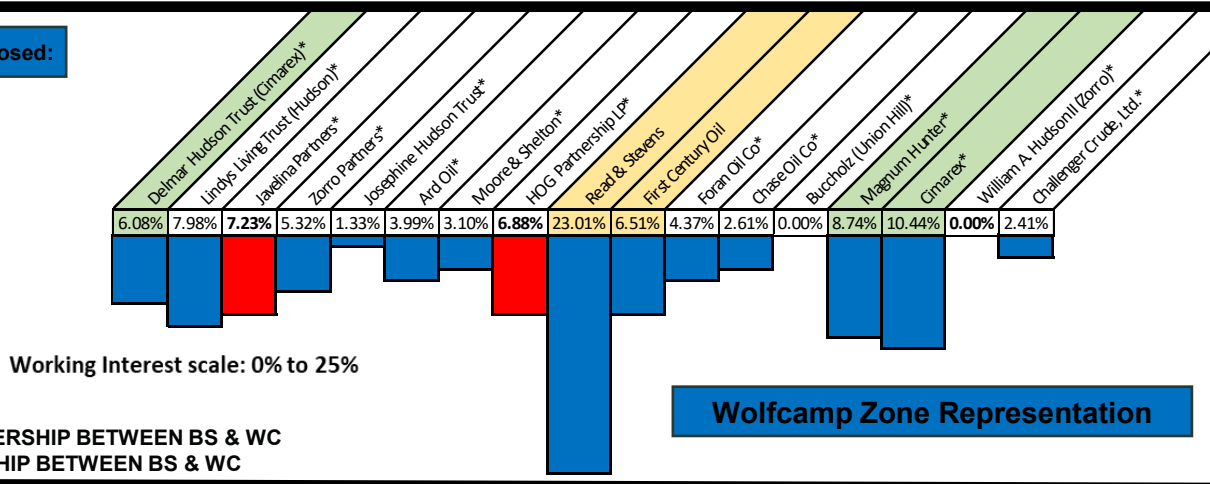
**Bone Spring Zone Representation**

POOLED INTERVAL

Pool: Tonto; Wolfcamp [59500]

**Evaluated Targets/Wells Proposed:**

- WC A Sand: 1 Well



**Wolfcamp Zone Representation**

RED BARS = DIFFERING OWNERSHIP BETWEEN BS & WC  
 BLUE BARS = SAME OWNERSHIP BETWEEN BS & WC

\*All ownership information obtained from 2023 title opinions and reports  
 \*Please note ownership differences between Bone Spring and Wolfcamp formations

\*Contractual Rights separate  
 \*Asterisk denotes pooled party



# Bane – W2W2 Equivalent – Cases 23508 & 23512

## Bone Spring & Wolfcamp Formations (Sections 4 & 9)

### Bane – W2W2 of Sections 4 & 9 (320.21 Gross Acres) – TRACT-BY-TRACT DOI

Bone Spring

Pool: Teas; Bone Spring, East  
[96637]

Bane - W2W2 - BONE SPRING - Tract-by-Tract DOI - Case 23508				
Owner	Sec 4: Lot 4, SWNW	Section 4: W2SW	Section 9: W2W2	Status
Delmar Hudson Trust*	20.4688%	3.8125%	0.0000%	Term Assigned to Cimarex
Lindys Living Trust (Hudson)*	20.4688%	3.8125%	3.8125%	Term Assigned to Zorro/Javelina
<b>Javelina Partners*</b>	<b>13.6458%</b>	<b>2.5417%</b>	<b>10.1042%</b>	Cimarex Support
Zorro Partners*	13.6458%	2.5417%	2.5417%	Cimarex Support
Josephine Hudson Trust*	3.4115%	0.6354%	0.6354%	Neutral
Ard Oil*	10.2344%	1.9063%	1.9063%	Neutral
Moore & Shelton*	5.6250%	2.2500%	2.2500%	Neutral
<b>HOG Partnership LP*</b>	<b>12.5000%</b>	<b>5.0000%</b>	<b>0.0000%</b>	Neutral
Read & Stevens	0.0000%	35.1783%	28.4522%	Permian Resources Owned
First Century Oil	0.0000%	11.1642%	7.4428%	Permian Resources Owned
Foran Oil Co*	0.0000%	17.5000%	0.0000%	Neutral
Chase Oil Co*	0.0000%	10.4475%	0.0000%	Neutral
Bucholz (Union Hill)	0.0000%	0.0000%	0.0000%	Neutral (No Leasehold)
Magnum Hunter*	0.0000%	0.0000%	17.5000%	Cimarex Owned
Cimarex*	0.0000%	0.0000%	20.8950%	Cimarex Owned
<b>William A. Hudson II*</b>	<b>0.0000%</b>	<b>0.0000%</b>	<b>1.2500%</b>	Assigned to Zorro
Challenger Crude, Ltd.*	0.0000%	3.2101%	3.2101%	Neutral
<b>Totals:</b>	<b>100.00%</b>	<b>100.00%</b>	<b>100.00%</b>	

Wolfcamp

Pool: Tonto;  
Wolfcamp [59500]

Bane - W2W2 - WOLFCAMP - Tract-by-Tract DOI - Case 23512				
Owner	Sec 4: Lot 4, SWNW	Section 4: W2SW	Section 9: W2W2	Status
Delmar Hudson Trust*	20.4688%	3.8125%	0.0000%	Term Assigned to Cimarex
Lindys Living Trust (Hudson)*	20.4688%	3.8125%	3.8125%	Term Assigned to Zorro/Javelina
<b>Javelina Partners*</b>	<b>13.6458%</b>	<b>2.5417%</b>	<b>6.3542%</b>	Cimarex Support
Zorro Partners*	13.6458%	2.5417%	2.5417%	Cimarex Support
Josephine Hudson Trust*	3.4115%	0.6354%	0.6354%	Neutral
Ard Oil*	10.2344%	1.9063%	1.9063%	Neutral
Moore & Shelton*	5.6250%	2.2500%	2.2500%	Neutral
<b>HOG Partnership LP*</b>	<b>12.5000%</b>	<b>5.0000%</b>	<b>5.0000%</b>	Neutral
Read & Stevens	0.0000%	35.1783%	28.4522%	Permian Resources Owned
First Century Oil	0.0000%	11.1642%	7.4428%	Permian Resources Owned
Foran Oil Co*	0.0000%	17.5000%	0.0000%	Neutral
Chase Oil Co*	0.0000%	10.4475%	0.0000%	Neutral
Bucholz (Union Hill)	0.0000%	0.0000%	0.0000%	Neutral (No Leasehold)
Magnum Hunter*	0.0000%	0.0000%	17.5000%	Cimarex Owned
Cimarex*	0.0000%	0.0000%	20.8950%	Cimarex Owned
<b>William A. Hudson II*</b>	<b>0.0000%</b>	<b>0.0000%</b>	<b>0.0000%</b>	Assigned to Zorro
Challenger Crude, Ltd.*	0.0000%	3.2101%	3.2101%	Neutral
<b>Totals:</b>	<b>100.00%</b>	<b>100.00%</b>	<b>100.00%</b>	

\*All ownership information obtained from 2023 title opinions and reports  
\*Please note ownership differences between Bone Spring and Wolfcamp formations

\*Contractual Rights separate  
\*Asterisk denotes pooled party





# Bane – E2W2 Equivalent – Cases 23509 & 23513

## Bone Spring & Wolfcamp Formations (Sections 4 & 9)

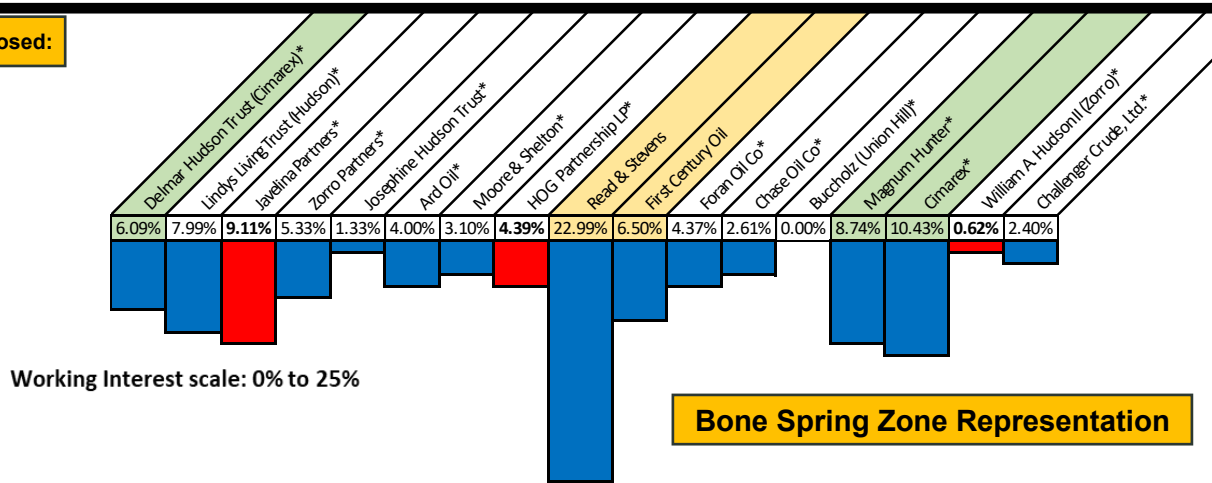
### Bane – E2W2 of Sections 4 & 9 (320.44 Gross Acres) – LEASEHOLD DOI

POOLED INTERVAL

Pool: Teas; Bone Spring, East  
[96637]

**Evaluated Targets/Wells Proposed:**

- 1<sup>st</sup> Bone: 1 Well
- 2<sup>nd</sup> Bone Upper: 1 Well
- 2<sup>nd</sup> Bone Lower: 1 Well
- 3<sup>rd</sup> Bone Carb: 1 Well
- 3<sup>rd</sup> Bone Sand: 1 Well



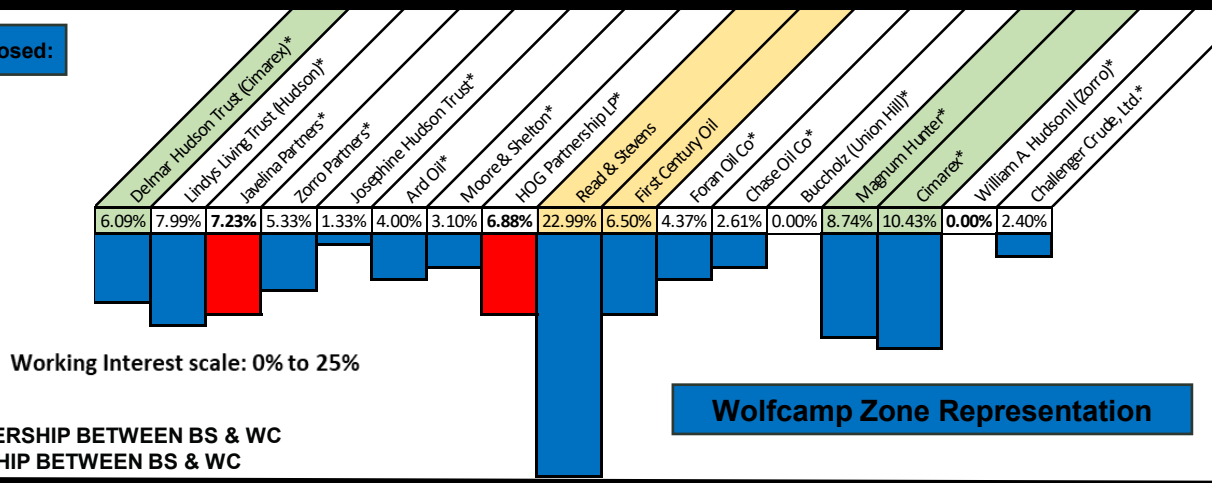
**Bone Spring Zone Representation**

POOLED INTERVAL

Pool: Tonto;  
Wolfcamp [59500]

**Evaluated Targets/Wells Proposed:**

- WC A Sand: 1 Well



**Wolfcamp Zone Representation**

RED BARS = DIFFERING OWNERSHIP BETWEEN BS & WC  
BLUE BARS = SAME OWNERSHIP BETWEEN BS & WC

\*All ownership information obtained from 2023 title opinions and reports  
\*Please note ownership differences between Bone Spring and Wolfcamp formations

\*Contractual Rights separate  
\*Asterisk denotes pooled party



# Bane – E2W2 Equivalent – Cases 23509 & 23513

## Bone Spring & Wolfcamp Formations (Sections 4 & 9)

### Bane – E2W2 of Sections 4 & 9 (320.44 Gross Acres) – TRACT-BY-TRACT DOI

Bone Spring

Pool: Teas; Bone Spring, East [96637]

Bane - E2W2 - BONE SPRING - Tract-by-Tract DOI - Case 23509				
Owner	Sec 4: Lot 3, SENW	Section 4: E2SW	Section 9: E2W2	Status
Delmar Hudson Trust*	20.4688%	3.8125%	0.0000%	Term Assigned to Cimarex
Lindys Living Trust (Hudson)*	20.4688%	3.8125%	3.8125%	Term Assigned to Zorro/Javelina
<b>Javelina Partners*</b>	<b>13.6458%</b>	<b>2.5417%</b>	<b>10.1042%</b>	Cimarex Support
Zorro Partners*	13.6458%	2.5417%	2.5417%	Cimarex Support
Josephine Hudson Trust*	3.4115%	0.6354%	0.6354%	Neutral
Ard Oil*	10.2344%	1.9063%	1.9063%	Neutral
Moore & Shelton*	5.6250%	2.2500%	2.2500%	Neutral
<b>HOG Partnership LP*</b>	<b>12.5000%</b>	<b>5.0000%</b>	<b>0.0000%</b>	Neutral
Read & Stevens	0.0000%	35.1783%	28.4522%	Permian Resources Owned
First Century Oil	0.0000%	11.1642%	7.4428%	Permian Resources Owned
Foran Oil Co*	0.0000%	17.5000%	0.0000%	Neutral
Chase Oil Co*	0.0000%	10.4475%	0.0000%	Neutral
Bucholz (Union Hill)	0.0000%	0.0000%	0.0000%	Neutral (No Leasehold)
Magnum Hunter*	0.0000%	0.0000%	17.5000%	Cimarex Owned
Cimarex*	0.0000%	0.0000%	20.8950%	Cimarex Owned
<b>William A. Hudson II*</b>	<b>0.0000%</b>	<b>0.0000%</b>	<b>1.2500%</b>	Assigned to Zorro
Challenger Crude, Ltd.*	0.0000%	3.2101%	3.2101%	Neutral
<b>Totals:</b>	<b>100.00%</b>	<b>100.00%</b>	<b>100.00%</b>	

Wolfcamp

Pool: Tonto; Wolfcamp [59500]

Bane - E2W2 - WOLFCAMP - Tract-by-Tract DOI - Case 23513				
Owner	Sec 4: Lot 3, SENW	Section 4: E2SW	Section 9: E2W2	Status
Delmar Hudson Trust*	20.4688%	3.8125%	0.0000%	Term Assigned to Cimarex
Lindys Living Trust (Hudson)*	20.4688%	3.8125%	3.8125%	Term Assigned to Zorro/Javelina
<b>Javelina Partners*</b>	<b>13.6458%</b>	<b>2.5417%</b>	<b>6.3542%</b>	Cimarex Support
Zorro Partners*	13.6458%	2.5417%	2.5417%	Cimarex Support
Josephine Hudson Trust*	3.4115%	0.6354%	0.6354%	Neutral
Ard Oil*	10.2344%	1.9063%	1.9063%	Neutral
Moore & Shelton*	5.6250%	2.2500%	2.2500%	Neutral
<b>HOG Partnership LP*</b>	<b>12.5000%</b>	<b>5.0000%</b>	<b>5.0000%</b>	Neutral
Read & Stevens	0.0000%	35.1783%	28.4522%	Permian Resources Owned
First Century Oil	0.0000%	11.1642%	7.4428%	Permian Resources Owned
Foran Oil Co*	0.0000%	17.5000%	0.0000%	Neutral
Chase Oil Co*	0.0000%	10.4475%	0.0000%	Neutral
Bucholz (Union Hill)	0.0000%	0.0000%	0.0000%	Neutral (No Leasehold)
Magnum Hunter*	0.0000%	0.0000%	17.5000%	Cimarex Owned
Cimarex*	0.0000%	0.0000%	20.8950%	Cimarex Owned
<b>William A. Hudson II*</b>	<b>0.0000%</b>	<b>0.0000%</b>	<b>0.0000%</b>	Assigned to Zorro
Challenger Crude, Ltd.*	0.0000%	3.2101%	3.2101%	Neutral
<b>Totals:</b>	<b>100.00%</b>	<b>100.00%</b>	<b>100.00%</b>	

\*All ownership information obtained from 2023 title opinions and reports  
 \*Please note ownership differences between Bone Spring and Wolfcamp formations

\*Contractual Rights separate  
 \*Asterisk denotes pooled party



# Bane – W2E2 Equivalent – Cases 23510 & 23514

## Bone Spring & Wolfcamp Formations (Sections 4 & 9)

### Bane – W2E2 of Sections 4 & 9 (320.66 Gross Acres) – LEASEHOLD DOI

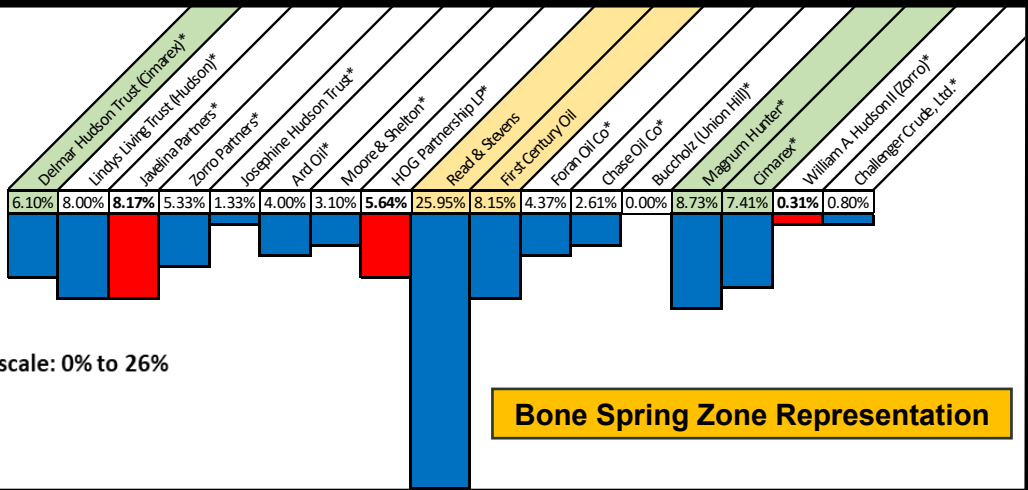
**POOLED INTERVAL**

Pool: Teas; Bone Spring, East  
[96637]

**Evaluated Targets/Wells Proposed:**

- 1<sup>st</sup> Bone: 1 Well
- 2<sup>nd</sup> Bone Upper: 1 Well
- 2<sup>nd</sup> Bone Lower: 1 Well
- 3<sup>rd</sup> Bone Carb: 1 Well
- 3<sup>rd</sup> Bone Sand: 1 Well

Working Interest scale: 0% to 26%



**Bone Spring Zone Representation**

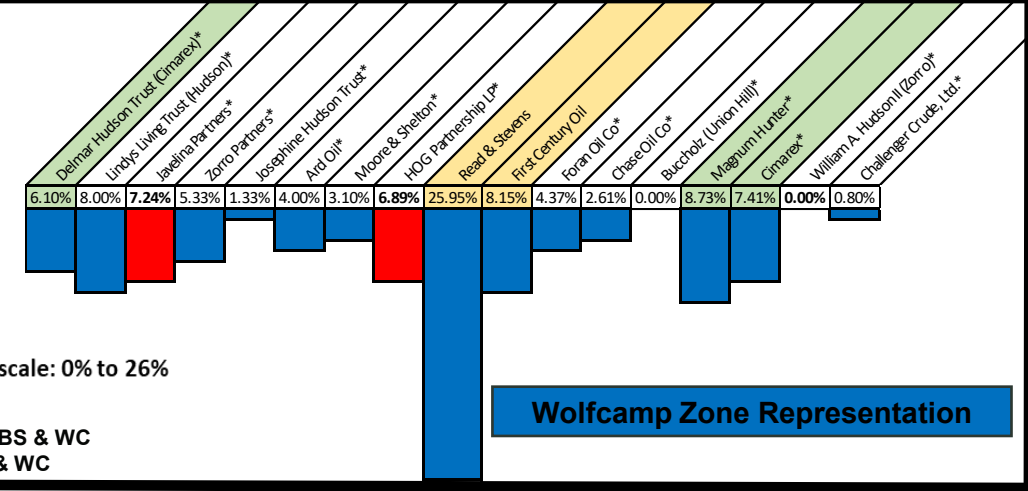
**POOLED INTERVAL**

Pool: Tonto; Wolfcamp [59500]

**Evaluated Targets/Wells Proposed:**

- WC A Sand: 1 Well

Working Interest scale: 0% to 26%



**Wolfcamp Zone Representation**

RED BARS = DIFFERING OWNERSHIP BETWEEN BS & WC  
BLUE BARS = SAME OWNERSHIP BETWEEN BS & WC

**Slide pertains to cases 23510 & 23514**

\*All ownership information obtained from 2023 title opinions and reports  
\*Please note ownership differences between Bone Spring and Wolfcamp formations

\*Contractual Rights separate  
\*Asterisk denotes pooled party



# Bane – W2E2 Equivalent – Cases 23510 & 23514

## Bone Spring & Wolfcamp Formations (Sections 4 & 9)

### Bane – W2E2 of Sections 4 & 9 (320.66 Gross Acres) – TRACT-BY-TRACT DOI

Bone Spring

Pool: Teas; Bone Spring, East  
[96637]

Bane - W2E2 - BONE SPRING - Tract-by-Tract DOI - Case 23510					
Owner	Sec 4: Lot 2, SWNE	Section 4: W2SE	Section 9: W2SE	Section 9: W2NE	Status
Delmar Hudson Trust*	20.4688%	3.8125%	0.0000%	0.0000%	Term Assigned to Cimarex
Lindys Living Trust (Hudson)*	20.4688%	3.8125%	3.8125%	3.8125%	Term Assigned to Zorro/Javelina
<b>Javelina Partners*</b>	<b>13.6458%</b>	<b>2.5417%</b>	<b>6.3542%</b>	<b>10.1042%</b>	Cimarex Support
Zorro Partners*	13.6458%	2.5417%	2.5417%	2.5417%	Cimarex Support
Josephine Hudson Trust*	3.4115%	0.6354%	0.6354%	0.6354%	Neutral
Ard Oil*	10.2344%	1.9063%	1.9063%	1.9063%	Neutral
Moore & Shelton*	5.6250%	2.2500%	2.2500%	2.2500%	Neutral
<b>HOG Partnership LP*</b>	<b>12.5000%</b>	<b>5.0000%</b>	<b>5.0000%</b>	<b>0.0000%</b>	Neutral
Read & Stevens	0.0000%	35.1783%	35.1188%	33.7104%	Permian Resources Owned
First Century Oil	0.0000%	11.1642%	11.1313%	10.3521%	Permian Resources Owned
Foran Oil Co*	0.0000%	17.5000%	0.0000%	0.0000%	Neutral
Chase Oil Co*	0.0000%	10.4475%	0.0000%	0.0000%	Neutral
Buccholz (Union Hill)	0.0000%	0.0000%	0.0000%	0.0000%	Neutral (No Leasehold)
Magnum Hunter*	0.0000%	0.0000%	17.5000%	17.5000%	Cimarex Owned
Cimarex*	0.0000%	0.0000%	13.7500%	15.9375%	Cimarex Owned
<b>William A. Hudson II*</b>	<b>0.0000%</b>	<b>0.0000%</b>	<b>0.0000%</b>	<b>1.2500%</b>	Assigned to Zorro
Challenger Crude, Ltd.*	0.0000%	3.2101%	0.0000%	0.0000%	Neutral
<b>Totals:</b>	<b>100.00%</b>	<b>100.00%</b>	<b>100.00%</b>	<b>100.00%</b>	

Wolfcamp

Pool: Tonto;  
Wolfcamp [59500]

Bane - W2E2 - WOLFCAMP - Tract-by-Tract DOI - Case 23514					
Owner	Sec 4: Lot 2, NWNE	Section 4: W2SE	Section 9: W2SE	Section 9: W2NE	Status
Delmar Hudson Trust*	20.4688%	3.8125%	0.0000%	0.0000%	Term Assigned to Cimarex
Lindys Living Trust (Hudson)*	20.4688%	3.8125%	3.8125%	3.8125%	Term Assigned to Zorro/Javelina
<b>Javelina Partners*</b>	<b>13.6458%</b>	<b>2.5417%</b>	<b>6.3542%</b>	<b>6.3542%</b>	Cimarex Support
Zorro Partners*	13.6458%	2.5417%	2.5417%	2.5417%	Cimarex Support
Josephine Hudson Trust*	3.4115%	0.6354%	0.6354%	0.6354%	Neutral
Ard Oil*	10.2344%	1.9063%	1.9063%	1.9063%	Neutral
Moore & Shelton*	5.6250%	2.2500%	2.2500%	2.2500%	Neutral
<b>HOG Partnership LP*</b>	<b>12.5000%</b>	<b>5.0000%</b>	<b>5.0000%</b>	<b>5.0000%</b>	Neutral
Read & Stevens	0.0000%	35.1783%	35.1188%	33.7104%	Permian Resources Owned
First Century Oil	0.0000%	11.1642%	11.1313%	10.3521%	Permian Resources Owned
Foran Oil Co*	0.0000%	17.5000%	0.0000%	0.0000%	Neutral
Chase Oil Co*	0.0000%	10.4475%	0.0000%	0.0000%	Neutral
Buccholz (Union Hill)	0.0000%	0.0000%	0.0000%	0.0000%	Neutral (No Leasehold)
Magnum Hunter*	0.0000%	0.0000%	17.5000%	17.5000%	Cimarex Owned
Cimarex*	0.0000%	0.0000%	13.7500%	15.9375%	Cimarex Owned
<b>William A. Hudson II*</b>	<b>0.0000%</b>	<b>0.0000%</b>	<b>0.0000%</b>	<b>0.0000%</b>	Assigned to Zorro
Challenger Crude, Ltd.*	0.0000%	3.2101%	0.0000%	0.0000%	Neutral
<b>Totals:</b>	<b>100.00%</b>	<b>100.00%</b>	<b>100.00%</b>	<b>100.00%</b>	

\*All ownership information obtained from 2023 title opinions and reports  
\*Please note ownership differences between Bone Spring and Wolfcamp formations

\*Contractual Rights separate  
\*Asterisk denotes pooled party



# Bane – E2E2 Equivalent – Cases 23511 & 23515

## Bone Spring & Wolfcamp Formations (Sections 4 & 9)

### Bane – W2E2 of Sections 4 & 9 (320.89 Gross Acres) – LEASEHOLD DOI

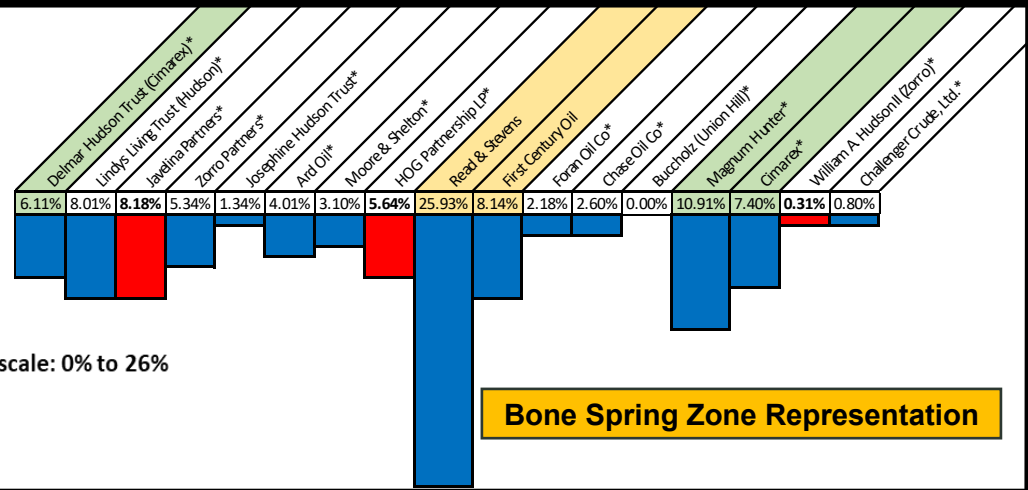
**POOLED INTERVAL**

Pool: Teas; Bone Spring, East  
[96637]

**Evaluated Targets/Wells Proposed:**

- 1<sup>st</sup> Bone: 1 Well
- 2<sup>nd</sup> Bone Upper: 1 Well
- 2<sup>nd</sup> Bone Lower: 1 Well
- 3<sup>rd</sup> Bone Carb: 1 Well
- 3<sup>rd</sup> Bone Sand: 1 Well

Working Interest scale: 0% to 26%



**Bone Spring Zone Representation**

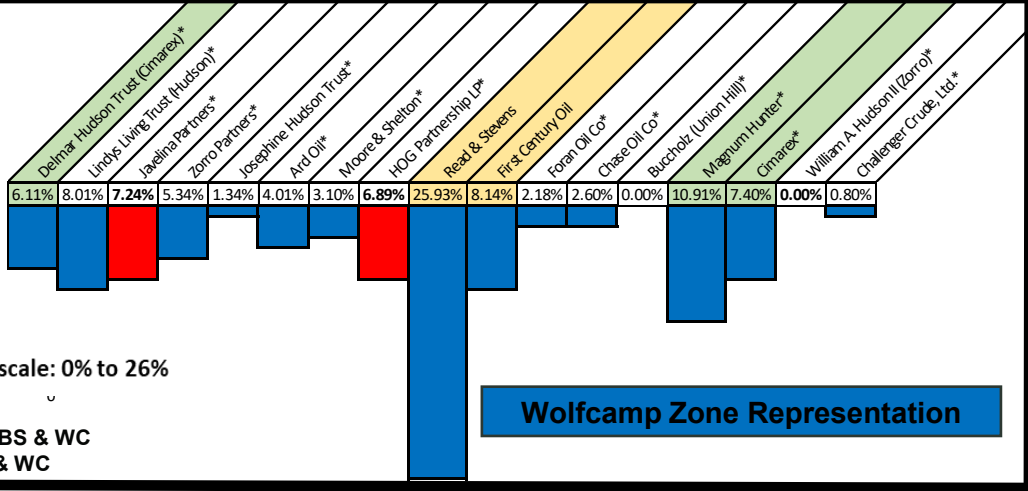
**POOLED INTERVAL**

Pool: Tonto; Wolfcamp [59500]

**Evaluated Targets/Wells Proposed:**

- WC A Sand: 1 Well

Working Interest scale: 0% to 26%



**Wolfcamp Zone Representation**

RED BARS = DIFFERING OWNERSHIP BETWEEN BS & WC  
BLUE BARS = SAME OWNERSHIP BETWEEN BS & WC

**Slide pertains to cases 23511 & 23515**

\*All ownership information obtained from 2023 title opinions and reports  
\*Please note ownership differences between Bone Spring and Wolfcamp formations

\*Contractual Rights separate  
\*Asterisk denotes pooled party



# Bane – E2E2 Equivalent – Cases 23511 & 23515

## Bone Spring & Wolfcamp Formations (Sections 4 & 9)

### Bane – E2E2 of Sections 4 & 9 (320.89 Gross Acres) – TRACT-BY-TRACT DOI

**Bone Spring**

Pool: Teas; Bone Spring, East  
[96637]

Bane - E2E2 - BONE SPRING - Tract-by-Tract DOI - Case 23511						
Owner	Sec 4: Lot 1, SENE	Section 4: NESE	Section 4: SESE	Section 9: E2SE	Section 9: E2NE	Status
Delmar Hudson Trust*	20.4688%	3.8125%	3.8125%	0.0000%	0.0000%	Term Assigned to Cimarex
Lindys Living Trust (Hudson)*	20.4688%	3.8125%	3.8125%	3.8125%	3.8125%	Term Assigned to Zorro/Javelina
<b>Javelina Partners*</b>	<b>13.6458%</b>	<b>2.5417%</b>	<b>2.5417%</b>	<b>6.3542%</b>	<b>10.1042%</b>	Cimarex Support
Zorro Partners*	13.6458%	2.5417%	2.5417%	2.5417%	2.5417%	Cimarex Support
Josephine Hudson Trust*	3.4115%	0.6354%	0.6354%	0.6354%	0.6354%	Neutral
Ard Oil*	10.2344%	1.9063%	1.9063%	1.9063%	1.9063%	Neutral
Moore & Shelton*	5.6250%	2.2500%	2.2500%	2.2500%	2.2500%	Neutral
<b>HOG Partnership LP*</b>	<b>12.5000%</b>	<b>5.0000%</b>	<b>5.0000%</b>	<b>5.0000%</b>	<b>0.0000%</b>	Neutral
Read & Stevens	0.0000%	35.1783%	35.1783%	35.1188%	33.7104%	Permian Resources Owned
First Century Oil	0.0000%	11.1642%	11.1642%	11.1313%	10.3521%	Permian Resources Owned
Foran Oil Co*	0.0000%	17.5000%	0.0000%	0.0000%	0.0000%	Neutral
Chase Oil Co*	0.0000%	10.4475%	10.4475%	0.0000%	0.0000%	Neutral
Buccholz (Union Hill)	0.0000%	0.0000%	0.0000%	0.0000%	0.0000%	Neutral (No Leasehold)
Magnum Hunter*	0.0000%	0.0000%	17.5000%	17.5000%	17.5000%	Cimarex Owned
Cimarex*	0.0000%	0.0000%	0.0000%	13.7500%	15.9375%	Cimarex Owned
<b>William A. Hudson II*</b>	<b>0.0000%</b>	<b>0.0000%</b>	<b>0.0000%</b>	<b>0.0000%</b>	<b>1.2500%</b>	Assigned to Zorro
Challenger Crude, Ltd.*	0.0000%	3.2101%	3.2101%	0.0000%	0.0000%	Neutral
<b>Totals:</b>	<b>100.00%</b>	<b>100.00%</b>	<b>100.00%</b>	<b>100.00%</b>	<b>100.00%</b>	

**Wolfcamp**

Pool: Tonto;  
Wolfcamp [59500]

Bane - E2E2 - WOLFCAMP - Tract-by-Tract DOI - Case 23515						
Owner	Sec 4: Lot 1, SENE	Section 4: NESE	Section 4: SESE	Section 9: E2SE	Section 9: E2NE	Status
Delmar Hudson Trust*	20.4688%	3.8125%	3.8125%	0.0000%	0.0000%	Term Assigned to Cimarex
Lindys Living Trust (Hudson)*	20.4688%	3.8125%	3.8125%	3.8125%	3.8125%	Term Assigned to Zorro/Javelina
<b>Javelina Partners*</b>	<b>13.6458%</b>	<b>2.5417%</b>	<b>2.5417%</b>	<b>6.3542%</b>	<b>6.3542%</b>	Cimarex Support
Zorro Partners*	13.6458%	2.5417%	2.5417%	2.5417%	2.5417%	Cimarex Support
Josephine Hudson Trust*	3.4115%	0.6354%	0.6354%	0.6354%	0.6354%	Neutral
Ard Oil*	10.2344%	1.9063%	1.9063%	1.9063%	1.9063%	Neutral
Moore & Shelton*	5.6250%	2.2500%	2.2500%	2.2500%	2.2500%	Neutral
<b>HOG Partnership LP*</b>	<b>12.5000%</b>	<b>5.0000%</b>	<b>5.0000%</b>	<b>5.0000%</b>	<b>5.0000%</b>	Neutral
Read & Stevens	0.0000%	35.1783%	35.1783%	35.1188%	33.7104%	Permian Resources Owned
First Century Oil	0.0000%	11.1642%	11.1642%	11.1313%	10.3521%	Permian Resources Owned
Foran Oil Co*	0.0000%	17.5000%	0.0000%	0.0000%	0.0000%	Neutral
Chase Oil Co*	0.0000%	10.4475%	10.4475%	0.0000%	0.0000%	Neutral
Buccholz (Union Hill)	0.0000%	0.0000%	0.0000%	0.0000%	0.0000%	Neutral (No Leasehold)
Magnum Hunter*	0.0000%	0.0000%	17.5000%	17.5000%	17.5000%	Cimarex Owned
Cimarex*	0.0000%	0.0000%	0.0000%	13.7500%	15.9375%	Cimarex Owned
<b>William A. Hudson II*</b>	<b>0.0000%</b>	<b>0.0000%</b>	<b>0.0000%</b>	<b>0.0000%</b>	<b>0.0000%</b>	Assigned to Zorro
Challenger Crude, Ltd.*	0.0000%	3.2101%	3.2101%	0.0000%	0.0000%	Neutral
<b>Totals:</b>	<b>100.00%</b>	<b>100.00%</b>	<b>100.00%</b>	<b>100.00%</b>	<b>100.00%</b>	

\*All ownership information obtained from 2023 title opinions and reports  
\*Please note ownership differences between Bone Spring and Wolfcamp formations

\*Contractual Rights separate  
\*Asterisk denotes pooled party



# Timeline of Events/Communication – Slide 1 of 3

## EXHIBIT C-11

### February 16, 2023

- Permian Resources closes acquisition of Read & Stevens & First Century Oil via publicly marketed sale (entities survive)

### February 17, 2023

- Read & Stevens proposes Bane development as well as the Joker Potash Development Area

### February 21, 2023

- BLM sends out notice of Read & Stevens federal onsite of the Joker Development Area scheduled for March 1, 2023. MRC and Cimarex are noticed.
- Cimarex sends letter to BLM protesting Joker Development Area

### February 22, 2023

- Brief correspondence with Wilbanks and provided offer on interest

### February 23, 2023

- Read & Stevens meets with Cimarex – light trade options were discussed to resolve conflict
- Correspondence with Free Ride, LLC (ORRI owner in Joker & Bane)

### February 24, 2023

- Correspondence with Chase Oil Corporation

### February 27, 2023

- Correspondence with Chase Oil Corporation
- Correspondence with CLM Production Company

### March 1, 2023

- BLM and Read & Stevens conduct Joker & Bane onsite. No representative from any other company shows up

### March 7, 2023

- Correspondence with Cimarex

### March 9, 2023

- Cimarex files for compulsory pooling utilizing its August 2022 Mighty Pheasant (5/8) & Loosey Goosey (4/9) well proposals

### March 15, 2023

- Correspondence with Wilbanks

### March 17, 2023

- Though out of typical order, to protect operatorship – Read & Stevens sends out Joker well proposals prior to potash DA approval
- Correspondence with CBR and Sunburst

### March 20, 2023

- Correspondence with Challenger Crude, Ltd.
- Offer sent to Delmar Hudson Trust (Bank of America)

### March 21, 2023 – June 2023

- Off and on conversations with MRC dealing with separate issues prior to having the Joker/Bane area conversation

### March 22, 2023

- Informal meeting with Cimarex

### March 23, 2023

- Correspondence with Wilbanks

### March 24, 2023

- Correspondence with Marks Oil

**CONTINUED ON NEXT SLIDE**

\*\*Potash development areas are NECESSARY when drilling in or over any lands within the protected potash area  
\*JOAs sent along with proposals

\*Communitization Agreements sent along with or shortly after proposals



# Timeline of Events/Communication – Slide 2 of 3

## EXHIBIT C-11

### March 27, 2023

- Joseph Wm. Foran & MRC Permian protest the Joker potash development area
- Correspondence with CBR

### March 28, 2023

- Correspondence with Tierra Encantada

### March 29 & 30, 2023

- Correspondence with Union Hill

### March 31, 2023

- Correspondence with Javelina/Zorro (Hudson Family representatives)

### April 3, 2023

- Correspondence with Richardson Oil/Highland (Texas)

### April 5, 2023

- Correspondence with Challenger Crude, Ltd.

### April 6, 2023

- Status conference setting contested hearing for July 20<sup>th</sup>

### April 12, 2023

- Correspondence with Warren Associates

### April 13, 2023

- Read & Stevens files for consolidation and contest of Cimarex cases with Joker & Bane Cases

### April 25 & 26, 2023

- Correspondence with Richardson Oil/Highland (Texas)

### April 27, 2023

- Read & Stevens travels to Fort Worth - in-person meeting with Zorro/Javelina (Hudson Family representatives)
- Brief correspondence with Cimarex

### May 8, 2023

- Correspondence with Cimarex

### May 12, 2023

- Correspondence with Ard Oil

### May 15, 2023

- Correspondence with Avalon Energy – Permian Resources (Read & Stevens) sends in an offer on their interest

### May 16, 2023

- Correspondence with Wilbanks
- Correspondence with Free Ride, LLC (ORRI Owner)

### May 17, 2023

- Correspondence with Delmar Hudson Trust (BOA) – Indication they took our offer and executed a deal with Cimarex

### May 18, 2023

- Meeting with Cimarex

### May 22, 2023

- Correspondence with Warren Associates
- Closed acquisition of Avalon Energy's interest

**CONTINUED ON NEXT SLIDE**





# Timeline of Events/Communication – Slide 3 of 3

## EXHIBIT C-11

### May 23, 2023

- Correspondence with Wilbanks
- Letter sent to neutral parties

### May 24, 2023

- Meeting with Ard in Roswell

### May 25, 2023

- Meeting with Cimarex
- Correspondence with Challenger Crude, Ltd.
- Correspondence with HOG Partnership, LP

### June 1, 2023

- Correspondence with Cimarex
- Letter sent to ORRI owners

### June 2, 2023

- Correspondence with Marks Oil

### June 13, 2023

- Informal meeting with Cimarex/EOG to discuss possible joint resolution
- Cash offer sent from Permian Resources / Read & Stevens to Cimarex / Magnum Hunter to purchase 100% of their interest in the Joker/Bane units. Offer expires July 13, 2023.
- Correspondence with Nuevo Seis, LP (ORRI owner)

### June 19, 2023

- Correspondence with Union Hill
- Correspondence with Marks Oil

### June 21, 2023

- Correspondence with Richardson Oil/Highland (Texas)

### June 26, 2023

- Correspondence with Wilbanks
- Correspondence with Cimarex indicating no outstanding trade options will likely solve this issue prior to any hearing. PR cash offer still outstanding with Cimarex til July 13<sup>th</sup>.

### July 6, 2023

- Confirmation with Read & Stevens regulatory team, all Joker and Bane APDs are entered into AFMSS and are ready to submit to the BLM at will.

### July 7, 2023

- Correspondence with MRC/Foran
- Correspondence with Diamond Star

### July 11, 2023

- Correspondence with Chase
- Correspondence with Northern
- Correspondence with Marks & Wilbanks
- Correspondence with Tierra Encantada

### July 13, 2023

- Correspondence with Northern & MRC
- Cash offer to Cimarex / Magnum Hunter expired

# EXHIBIT C-12

**From:** [Reid Marley](#)  
**To:** [Travis Macha](#)  
**Subject:** Re: -EXTERNAL- Permian Resource/Ard Oil Ltd Intro  
**Date:** Tuesday, July 11, 2023 2:33:03 PM  
**Attachments:** [image001.png](#)

**WARNING:** The sender of this email could not be validated and may not match the person in the "From" field.

Hey Travis,  
Yes we want to support PR.

Reid Marley, CPL  
817-879-6877  
[reid.marley@gmail.com](mailto:reid.marley@gmail.com)

On Sat, Jul 8, 2023 at 8:30 AM Travis Macha <[Travis.Macha@permianres.com](mailto:Travis.Macha@permianres.com)> wrote:

Hey Reid,

Over the next few days I'm going to be finishing up the land exhibits for the Joker/Bane cases which are due here on the 13<sup>th</sup> for that hearing on the 20<sup>th</sup>. If yall did want to put a foot forward on supporting PR here feel free to let me know.

Thanks,



**Travis Macha** | Senior Landman

O 432.400.1037 | [travis.macha@permianres.com](mailto:travis.macha@permianres.com)

300 N. Marienfeld Street, Suite 1000 | Midland, TX 79701

[permianres.com](http://permianres.com)

Permian Resources is a result of the merger of Centennial Resource Development and Colgate Energy effective September 1, 2022.

# EXHIBIT C-12

**From:** Reid Marley <[reid.marley@gmail.com](mailto:reid.marley@gmail.com)>  
**Sent:** Monday, May 22, 2023 11:29 AM  
**To:** Patrick Godwin <[Patrick.Godwin@permianres.com](mailto:Patrick.Godwin@permianres.com)>  
**Cc:** Travis Macha <[Travis.Macha@permianres.com](mailto:Travis.Macha@permianres.com)>  
**Subject:** Re: -EXTERNAL- Permian Resource/Ard Oil Ltd Intro

**WARNING:** The sender of this email could not be validated and may not match the person in the "From" field.

Sounds good.

121 W. 3rd St.

Reid Marley, CPL

817-879-6877

[reid.marley@gmail.com](mailto:reid.marley@gmail.com)

On Mon, May 22, 2023 at 8:02 AM Patrick Godwin <[Patrick.Godwin@permianres.com](mailto:Patrick.Godwin@permianres.com)> wrote:

Good deal. Would you be available to meet at your office around 11:00 and we can talk through a few things and then take you to lunch? Let us know if that timing doesn't work and we can move around as needed.

Thanks,

**PERMIAN**  
RESOURCES

**Patrick Godwin** | Vice President - Land

O 432.695.4254 | [patrick.godwin@permianres.com](mailto:patrick.godwin@permianres.com)

300 N. Marienfeld Street, Suite 1000 | Midland, TX 79701

[permianres.com](http://permianres.com)

Permian Resources is a result of the merger of Centennial Resource Development and Colgate Energy effective September 1, 2022.

# EXHIBIT C-12

This message may contain confidential and/or privileged information. If you are not the addressee or authorized to receive this for the addressee, you must not use, copy, disclose or take any action based on this message or any information herein. If you have received this message in error, please advise the sender immediately by reply e-mail and delete this message.

---

**From:** Reid Marley <[reid.marley@gmail.com](mailto:reid.marley@gmail.com)>  
**Sent:** Friday, May 19, 2023 9:13 AM  
**To:** Patrick Godwin <[Patrick.Godwin@permianres.com](mailto:Patrick.Godwin@permianres.com)>  
**Cc:** Travis Macha <[Travis.Macha@permianres.com](mailto:Travis.Macha@permianres.com)>  
**Subject:** Re: -EXTERNAL- Permian Resource/Ard Oil Ltd Intro

**WARNING:** The sender of this email could not be validated and may not match the person in the "From" field.

Sounds good, I should be available and look forward to meeting you.

Reid Marley, CPL

817-879-6877  
[reid.marley@gmail.com](mailto:reid.marley@gmail.com)

On Thu, May 18, 2023 at 3:51 PM Patrick Godwin <[Patrick.Godwin@permianres.com](mailto:Patrick.Godwin@permianres.com)> wrote:

Hey Reid,

It looks like we'll actually be coming up to Roswell on Wednesday of next week (5/24) for a last minute trip on few other things around our purchase of R&S and their files/office space/etc.

We'd love to take you to lunch or meet up in person to introduce ourselves and PR. We'll be

## EXHIBIT C-12

flexible during the day from a timing standpoint and could meet you anytime that was convenient for you if you have a good window that day.

Just let us know and we can try and get something on the books.

Thanks,



**Patrick Godwin** | Vice President - Land

O 432.695.4254 | [patrick.godwin@permianres.com](mailto:patrick.godwin@permianres.com)

300 N. Marienfeld Street, Suite 1000 | Midland, TX 79701

[permianres.com](http://permianres.com)

Permian Resources is a result of the merger of Centennial Resource Development and Colgate Energy effective September 1, 2022.

This message may contain confidential and/or privileged information. If you are not the addressee or authorized to receive this for the addressee, you must not use, copy, disclose or take any action based on this message or any information herein. If you have received this message in error, please advise the sender immediately by reply e-mail and delete this message.

---

**From:** Reid Marley <[reid.marley@gmail.com](mailto:reid.marley@gmail.com)>  
**Sent:** Monday, May 15, 2023 1:59 PM  
**To:** Travis Macha <[Travis.Macha@permianres.com](mailto:Travis.Macha@permianres.com)>  
**Cc:** [byronleehenderson@gmail.com](mailto:byronleehenderson@gmail.com); Patrick Godwin <[Patrick.Godwin@permianres.com](mailto:Patrick.Godwin@permianres.com)>  
**Subject:** Re: -EXTERNAL- Permian Resource/Ard Oil Ltd Intro

**WARNING:** The sender of this email could not be validated and may not match the person in the "From" field.

Hey Travis,

Let me look into what we have going on with this deal and let's visit later this week. Over the phone should be fine.

# EXHIBIT C-12

Regards,

Reid Marley, CPL

817-879-6877

[reid.marley@gmail.com](mailto:reid.marley@gmail.com)

On Mon, May 15, 2023 at 7:29 AM Travis Macha <[Travis.Macha@permianres.com](mailto:Travis.Macha@permianres.com)> wrote:

Thanks for the brief intro, Byron!

Reid – Happy to make the acquaintance, and as Byron mentioned we have a couple units that Ard is in (being centered around the Cimarex/Read & Stevens 20-34 acreage) that we'd love to sit down and discuss if you have some time in the next week or two. If you're open to it, we'd just make a trip your way for a day and discuss unless you'd prefer to just hop on a call

Thanks!



**Travis Macha** | Senior Landman

O 432.400.1037 | [travis.macha@permianres.com](mailto:travis.macha@permianres.com)

300 N. Marienfeld Street, Suite 1000 | Midland, TX 79701

[permianres.com](http://permianres.com)

Permian Resources is a result of the merger of Centennial Resource Development and Colgate Energy effective September 1, 2022.

# EXHIBIT C-12



300 N. MARIENFELD STREET, SUITE 1000  
MIDLAND, TX 79701

OFFICE 432.695.4222  
FAX 432.695.4063

July 8, 2023

CBR Oil Properties, LLC  
P.O. Box 1518  
Roswell, NM 88202

**RE: Joker & Bane Developments**  
Township 20 South, Range 34 East, Lea Co., New Mexico  
Sections 4, 5, 8, & 9

To Whom It May Concern,

The purpose of this letter is to help bring a greater understanding and lessen any potential confusion surrounding the previously proposed developments in this area. As you may be aware Permian Resources Operating, LLC ("Permian") has recently closed the acquisition of Read & Stevens, Inc. and First Century Oil, Inc. effective February 16, 2023.

WHEREAS, on February 17, 2023, Permian proposed a twenty-four (24) well project within sections 4 & 9 of T20S-R34E (the "Bane" project) as well as a potash development area encompassing sections 5 & 8 of T20S-R34E (the "Joker" project). Permian subsequently sent formal Joker well proposals out in March subsequent to Cimarex Energy Company's ("Cimarex") filing for compulsory pooling on both Permian project areas.

To provide a brief update on the status of these projects to-date:

- **Bane**: Contested hearing at the New Mexico Oil Conservation Division ("NMOCD") between Permian and Cimarex presently scheduled for July 20<sup>th</sup>, 2023.
- **Joker**: Cimarex, Joseph W, Foran, and MRC Permian have issued protest of Permian's potash development area proposal which is necessary to have in place for development by any party. Similarly, to Bane a contested hearing is scheduled at the NMOCD for July 20<sup>th</sup>, 2023.
- **Applications for Permits to Drill ("APDs")**: Permian has conducted on sites with the Bureau of Land Management on both Joker and Bane, has fully prepared C-102s, and is ready to file permits. Permian is presently prevented by NMOCD rule and is refraining from filing these permits due to the contests.

Attached herein to this letter is a synopsis of Permian's well preparation, development plans, informal thoughts, and intentions for speedy and thoughtful development of Joker & Bane. Once you review the attached materials herein, if you so choose to elect to support Permian as operator of Joker & Bane you may sign below in the indicated space and return a copy of it using the enclosed return envelope.



# EXHIBIT C-12

We look forward to taking the necessary steps forward to developing these projects in a meaningful manner and having any open conversations with you as seen fit. We appreciate the time and consideration taken into this, if you have any questions, please don't hesitate to reach out to the undersigned at [travis.macha@permianres.com](mailto:travis.macha@permianres.com).

Respectfully,




Travis Macha  
Senior Landman

It is agreed and understood that the undersigned supports Permian Resources Operating, LLC as operator of the **Joker** Project Area:

Company Name (If Applicable):


CBR OIL PROPERTIES, LLC

By:   
Printed Name: KELLY CANNING, MANAGER  
Date: JULY 9, 2023

It is agreed and understood that the undersigned supports Permian Resources Operating, LLC as operator of the **Bane** Project Area:

Company Name (If Applicable):

CBR OIL PROPERTIES, LLC

By:   
Printed Name: KELLY CANNING, MANAGER  
Date: JULY 9, 2023



# EXHIBIT C-12



300 N. MARIENFELD STREET, SUITE 1000  
MIDLAND, TX 79701

OFFICE 432.695.4222  
FAX 432.695.4063

July 13, 2023

Northern Oil and Gas, Inc.  
4350 Baker Rd., Suite 400  
Minnetonka, MN 55343

**RE: Joker Development**  
Township 20 South, Range 34 East, Lea Co., New Mexico  
Sections 5 & 8

To Whom It May Concern,

The purpose of this letter is to allow Northern Oil and Gas, Inc. ("Northern") as an impacted working interest owner within the below referenced development the opportunity to make reference to its opinion on the development strategy.

WHEREAS, on February 17, 2023, Permian Resources Operating as operator for Read & Stevens, Inc. ("Permian") proposed a potash development area encompassing sections 5 & 8 of T20S-R34E (the "Joker" project). Permian subsequently sent formal Joker well proposals out in March subsequent to Cimarex Energy Company's ("Cimarex") filing for compulsory pooling on the Permian project area.

To provide a very brief summary of Permian's development

- **Joker:** Twenty-Four (24) wells proposed, including four (4) falling in the 3<sup>rd</sup> Bone Spring formation and four (4) in the Wolfcamp A formation.

WHEREAS, Northern owns working interests in both the Bone Spring and Wolfcamp formation that are not equal and would be impacted if a well permitted in one formation was draining hydrocarbons from the other formation.

WHEREAS, Northern may provide its opinion of the development of the hydrocarbons in the Joker unit, including Permian's plan to co-develop the 3<sup>rd</sup> Bone spring and Wolfcamp A formations together.

Respectfully,


Travis Macha  
Senior Landman

[Statement/Signature Page Follows]

The undersigned hereby acknowledges the importance of thoughtfully evaluating the co-development of the 3<sup>rd</sup> Bone Spring Formation along with the Wolfcamp XY in and around the vicinity of the referenced Joker unit and supports the scientific exploration of the two formations together, with consideration for the varying ownership interests in each formation.

**Northern Oil and Gas, Inc.**

By:

  
Printed Name: Andrew Voelker

Date: Land Manager

# EXHIBIT C-12



300 N. MARIENFELD STREET, SUITE 1000  
MIDLAND, TX 79701

OFFICE 432.695.4222  
FAX 432.695.4063

July 8, 2023

CLM Production Company  
P.O. Box 811  
Roswell, NM 88202

**RE: Joker & Bane Developments**  
Township 20 South, Range 34 East, Lea Co., New Mexico  
Sections 4, 5, 8, & 9

To Whom It May Concern,

The purpose of this letter is to help bring a greater understanding and lessen any potential confusion surrounding the previously proposed developments in this area. As you may be aware Permian Resources Operating, LLC ("Permian") has recently closed the acquisition of Read & Stevens, Inc. and First Century Oil, Inc. effective February 16, 2023.

WHEREAS, on February 17, 2023, Permian proposed a twenty-four (24) well project within sections 4 & 9 of T20S-R34E (the "Bane" project) as well as a potash development area encompassing sections 5 & 8 of T20S-R34E (the "Joker" project). Permian subsequently sent formal Joker well proposals out in March subsequent to Cimarex Energy Company's ("Cimarex") filing for compulsory pooling on both Permian project areas.

To provide a brief update on the status of these projects to-date:

- **Bane**: Contested hearing at the New Mexico Oil Conservation Division ("NMOCD") between Permian and Cimarex presently scheduled for July 20<sup>th</sup>, 2023.
- **Joker**: Cimarex, Joseph W, Foran, and MRC Permian have issued protest of Permian's potash development area proposal which is necessary to have in place for development by any party. Similarly, to Bane a contested hearing is scheduled at the NMOCD for July 20<sup>th</sup>, 2023.
- **Applications for Permits to Drill ("APDs")**: Permian has conducted on sites with the Bureau of Land Management on both Joker and Bane, has fully prepared C-102s, and is ready to file permits. Permian is presently prevented by NMOCD rule and is refraining from filing these permits due to the contests.

Attached herein to this letter is a synopsis of Permian's well preparation, development plans, informal thoughts, and intentions for speedy and thoughtful development of Joker & Bane. Once you review the attached materials herein, if you so choose to elect to support Permian as operator of Joker & Bane you may sign below in the indicated space and return a copy of it using the enclosed return envelope.

# EXHIBIT C-12

We look forward to taking the necessary steps forward to developing these projects in a meaningful manner and having any open conversations with you as seen fit. We appreciate the time and consideration taken into this, if you have any questions, please don't hesitate to reach out to the undersigned at [travis.macha@permianres.com](mailto:travis.macha@permianres.com).

Respectfully,



Travis Macha  
Senior Landman

It is agreed and understood that the undersigned supports Permian Resources Operating, LLC as operator of the **Joker** Project Area:

Company Name (If Applicable):

CLM Production Company

By: \_\_\_\_\_

Printed Name: John C Maxey

Date: 7/12/2023

It is agreed and understood that the undersigned supports Permian Resources Operating, LLC as operator of the **Bane** Project Area:

Company Name (If Applicable):

CLM Production Company

By: \_\_\_\_\_

Printed Name: John C Maxey

Date: 7/12/2023

# EXHIBIT C-12

We look forward to taking the necessary steps forward to developing these projects in a meaningful manner and having any open conversations with you as seen fit. We appreciate the time and consideration taken into this, if you have any questions, please don't hesitate to reach out to the undersigned at [travis.macha@permianres.com](mailto:travis.macha@permianres.com).

Respectfully,




Travis Macha  
Senior Landman

It is agreed and understood that the undersigned supports Permian Resources Operating, LLC as operator of the **Joker** Project Area:

Company Name (If Applicable):


CLM Production Company

By:   
Printed Name: John C Maxey  
Date: 7/12/2023

It is agreed and understood that the undersigned supports Permian Resources Operating, LLC as operator of the **Bane** Project Area:

Company Name (If Applicable):

CLM Production Company

By:   
Printed Name: John C Maxey  
Date: 7/12/2023

# EXHIBIT C-12



300 N. MARIENFELD STREET, SUITE 1000  
MIDLAND, TX 79701

OFFICE 432.695.4222  
FAX 432.695.4063

May 23, 2023

Diamond Star Production Company, LLC  
5 A St., Suite 300  
Ardmore, OK 73401

**RE: Joker & Bane Developments**  
Township 20 South, Range 34 East, Lea Co., New Mexico  
Sections 4, 5, 8, & 9

To Whom It May Concern,

The purpose of this letter is to help bring a greater understanding and lessen any potential confusion surrounding the previously proposed developments in this area. As you may be aware Permian Resources Operating, LLC ("Permian") has recently closed the acquisition of Read & Stevens, Inc. and First Century Oil, Inc. effective February 16, 2023.

WHEREAS, on February 17, 2023, Permian proposed a twenty-four (24) well project within sections 4 & 9 of T20S-R34E (the "Bane" project) as well as a potash development area encompassing sections 5 & 8 of T20S-R34E (the "Joker" project). Permian subsequently sent formal Joker well proposals out in March subsequent to Cimarex Energy Company's ("Cimarex") filing for compulsory pooling on both Permian project areas.

To provide a brief update on the status of these projects to-date:

- **Bane**: Contested hearing at the New Mexico Oil Conservation Division ("NMOCD") between Permian and Cimarex presently scheduled for July 20<sup>th</sup>, 2023.
- **Joker**: Cimarex, Joseph W, Foran, and MRC Permian have issued protest of Permian's potash development area proposal which is necessary to have in place for development by any party. Similarly, to Bane a contested hearing is scheduled at the NMOCD for July 20<sup>th</sup>, 2023.
- **Applications for Permits to Drill ("APDs")**: Permian has conducted on sites with the Bureau of Land Management on both Joker and Bane, has fully prepared C-102s, and is ready to file permits. Permian is presently prevented by NMOCD rule and is refraining from filing these permits due to the contests.

Attached herein to this letter is a synopsis of Permian's well preparation, development plans, informal thoughts, and intentions for speedy and thoughtful development of Joker & Bane. Once you review the attached materials herein, if you so choose to elect to support Permian as operator of Joker & Bane you may sign below in the indicated space and return a copy of it using the enclosed return envelope.



# EXHIBIT C-12

We look forward to taking the necessary steps forward to developing these projects in a meaningful manner and having any open conversations with you as seen fit. We appreciate the time and consideration taken into this, if you have any questions, please don't hesitate to reach out to the undersigned at [travis.macha@permianres.com](mailto:travis.macha@permianres.com).

Respectfully,



Travis Macha  
Senior Landman

It is agreed and understood that the undersigned supports Permian Resources Operating, LLC as operator of the Joker Project Area:

Company Name (If Applicable):

Diamond Star Producing Company, LLC

By: James B. Read  
Printed Name: James B. Read  
Date: 7/12/2023

It is agreed and understood that the undersigned supports Permian Resources Operating, LLC as operator of the Bane Project Area:

Company Name (If Applicable):

Diamond Star Producing Company, LLC

By: James B. Read  
Printed Name: James B. Read  
Date: 7/12/2023

# EXHIBIT C-12



300 N. MARIENFELD STREET, SUITE 1000  
MIDLAND, TX 79701

OFFICE 432.695.4222  
FAX 432.695.4063

May 23, 2023

Warren Associates  
P.O. Box 10400  
Albuquerque, NM 87184

**RE: Joker & Bane Developments**  
Township 20 South, Range 34 East, Lea Co., New Mexico  
Sections 4, 5, 8, & 9

To Whom It May Concern,

The purpose of this letter is to help bring a greater understanding and lessen any potential confusion surrounding the previously proposed developments in this area. As you may be aware Permian Resources Operating, LLC ("Permian") has recently closed the acquisition of Read & Stevens, Inc. and First Century Oil, Inc. effective February 16, 2023.

WHEREAS, on February 17, 2023, Permian proposed a twenty-four (24) well project within sections 4 & 9 of T20S-R34E (the "Bane" project) as well as a potash development area encompassing sections 5 & 8 of T20S-R34E (the "Joker" project). Permian subsequently sent formal Joker well proposals out in March subsequent to Cimarex Energy Company's ("Cimarex") filing for compulsory pooling on both Permian project areas.

To provide a brief update on the status of these projects to-date:

- **Bane**: Contested hearing at the New Mexico Oil Conservation Division ("NMOCD") between Permian and Cimarex presently scheduled for July 20<sup>th</sup>, 2023.
- **Joker**: Cimarex, Joseph W. Foran, and MRC Permian have issued protest of Permian's potash development area proposal which is necessary to have in place for development by any party. Similarly, to Bane a contested hearing is scheduled at the NMOCD for July 20<sup>th</sup>, 2023.
- **Applications for Permits to Drill ("APDs")**: Permian has conducted on sites with the Bureau of Land Management on both Joker and Bane, has fully prepared C-102s, and is ready to file permits. Permian is presently prevented by NMOCD rule and is refraining from filing these permits due to the contests.

Attached herein to this letter is a synopsis of Permian's well preparation, development plans, informal thoughts, and intentions for speedy and thoughtful development of Joker & Bane. Once you review the attached materials herein, if you so choose to elect to support Permian as operator of Joker & Bane you may sign below in the indicated space and return a copy of it using the enclosed return envelope.



# EXHIBIT C-12

We look forward to taking the necessary steps forward to developing these projects in a meaningful manner and having any open conversations with you as seen fit. We appreciate the time and consideration taken into this, if you have any questions, please don't hesitate to reach out to the undersigned at [travis.macha@permanres.com](mailto:travis.macha@permanres.com).

Respectfully,



Travis Macha  
Senior Landman

It is agreed and understood that the undersigned supports Permian Resources Operating, LLC as operator of the **Joker** Project Area:

Company Name (If Applicable):

Warren Associates

By: [Signature]

Printed Name: John Mark Warren

Date: 7/7/23

It is agreed and understood that the undersigned supports Permian Resources Operating, LLC as operator of the **Bane** Project Area:

Company Name (If Applicable):

Warren Associates

By: [Signature]

Printed Name: John Mark Warren

Date: 7/7/23



300 N. MARIENFELD STREET, SUITE 1000  
MIDLAND, TX 79701

OFFICE 432.695.4222  
FAX 432.695.4063

May 23, 2023

Tierra Encantada, LLC  
P.O. Box 811  
Roswell, NM 88202

**RE: Joker & Bane Developments**  
Township 20 South, Range 34 East, Lea Co., New Mexico  
Sections 4, 5, 8, & 9

To Whom It May Concern,

The purpose of this letter is to help bring a greater understanding and lessen any potential confusion surrounding the previously proposed developments in this area. As you may be aware Permian Resources Operating, LLC ("Permian") has recently closed the acquisition of Read & Stevens, Inc. and First Century Oil, Inc. effective February 16, 2023.

WHEREAS, on February 17, 2023, Permian proposed a twenty-four (24) well project within sections 4 & 9 of T20S-R34E (the "Bane" project) as well as a potash development area encompassing sections 5 & 8 of T20S-R34E (the "Joker" project). Permian subsequently sent formal Joker well proposals out in March subsequent to Cimarex Energy Company's ("Cimarex") filing for compulsory pooling on both Permian project areas.

To provide a brief update on the status of these projects to-date:

- **Bane:** Contested hearing at the New Mexico Oil Conservation Division ("NMOCD") between Permian and Cimarex presently scheduled for July 20<sup>th</sup>, 2023.
- **Joker:** Cimarex, Joseph W, Foran, and MRC Permian have issued protest of Permian's potash development area proposal which is necessary to have in place for development by any party. Similarly, to Bane a contested hearing is scheduled at the NMOCD for July 20<sup>th</sup>, 2023.
- **Applications for Permits to Drill ("APDs"):** Permian has conducted on sites with the Bureau of Land Management on both Joker and Bane, has fully prepared C-102s, and is ready to file permits. Permian is presently prevented by NMOCD rule and is refraining from filing these permits due to the contests.

Attached herein to this letter is a synopsis of Permian's well preparation, development plans, informal thoughts, and intentions for speedy and thoughtful development of Joker & Bane. Once you review the attached materials herein, if you so choose to elect to support Permian as operator of Joker & Bane you may sign below in the indicated space and return a copy of it using the enclosed return envelope.

We look forward to taking the necessary steps forward to developing these projects in a meaningful manner and having any open conversations with you as seen fit. We appreciate the time and consideration taken into this, if you have any questions, please don't hesitate to reach out to the undersigned at [travis.macha@permianres.com](mailto:travis.macha@permianres.com).

Respectfully,



Travis Macha  
Senior Landman

It is agreed and understood that the undersigned supports Permian Resources Operating, LLC as operator of the Joker Project Area:

Company Name (If Applicable):

Sierra Encantada, LLC

By: Betty Young  
Printed Name: Betty Young  
Date: 7/11/2023

It is agreed and understood that the undersigned supports Permian Resources Operating, LLC as operator of the Bane Project Area:

Company Name (If Applicable):

Sierra Encantada, LLC

By: Betty Young  
Printed Name: Betty Young  
Date: 7/11/2023

## EXHIBIT C-13



300 N. MARIENFELD STREET, SUITE 1000  
MIDLAND, TX 79701

OFFICE 432.695.4222  
FAX 432.695.4063

June 1, 2023

*Addressed to effected ORRI Owners*

**RE: Joker & Bane Developments**  
Township 20 South, Range 34 East, Lea Co., New Mexico  
Sections 4, 5, 8, & 9

To Whom It May Concern,

The purpose of this letter is to help bring a greater understanding and lessen any potential confusion surrounding the previously proposed developments in this area. If you are receiving this letter, we show you to be a present owner of an overriding royalty interest within the respective project areas described below and could be substantially impacted by an operatorship decision entailed.

As you may be aware Permian Resources Operating, LLC ("Permian") has recently closed the acquisition of Read & Stevens, Inc. and First Century Oil, Inc. via public sale effective February 16, 2023.

WHEREAS, on February 17, 2023, Permian proposed a twenty-four (24) well project within sections 4 & 9 of T20S-R34E (the "Bane" project) as well as a potash development area encompassing sections 5 & 8 of T20S-R34E (the "Joker" project). Permian later sent formal Joker well proposals out in March subsequent to Cimarex Energy Company's ("Cimarex") filing for compulsory pooling on both Permian project areas utilizing well proposals it had sent in August of 2022.

To provide a brief update on the status of these projects to-date:

- **Bane**: Contested hearing at the New Mexico Oil Conservation Division ("NMOCD") between Permian and Cimarex presently scheduled for July 20<sup>th</sup>, 2023.
- **Joker**: Cimarex, Joseph W, Foran, and MRC Permian have issued protest of Permian's potash development area proposal which is necessary to have in place for development by any party. Similarly, to Bane a contested hearing is scheduled at the NMOCD for July 20<sup>th</sup>, 2023.
- **Applications for Permits to Drill ("APDs")**: Permian has conducted on sites with the Bureau of Land Management on both Joker and Bane, has fully prepared C-102s, and is ready to file APDs. Permian is presently prevented by NMOCD & BLM rule and is refraining from filing these due to the contests.

While formal thoughts on development and timing are not included in this letter for confidentiality purposes, it is Permian's intention for speedy and thoughtful development of Joker & Bane. Permian has spent substantial time and resources to understand the nature of the rock in these projects and is presently conducting spacing tests and gathering pilot hole data in the adjacent Batman development in addition to having obtained seismic over the entire area. If you choose to



# EXHIBIT C-13

elect to support Permian as operator of Joker & Bane you may sign below in the indicated space and return a copy of it using the enclosed return envelope.

We look forward to taking the necessary steps forward to developing these projects in a meaningful manner and having any open conversations with you as seen fit. In the event you would like to explore a sale of your overriding royalty interest, please feel free to reach out and we will be happy to discuss further. We appreciate the time and consideration taken into this, if you have any questions, please don't hesitate to reach out to the undersigned at [travis.macha@permianres.com](mailto:travis.macha@permianres.com).


Respectfully,



Travis Macha  
Senior Landman


It is agreed and understood that the undersigned supports Permian Resources Operating, LLC as operator of the **Joker** Project Area (Sections 5 & 8, T20S-R34E, Lea Co., NM):

Company Name (If Applicable):

By:   
Printed Name: Morris E. Schertz  
Date: 6-15-23

It is agreed and understood that the undersigned supports Permian Resources Operating, LLC as operator of the **Bane** Project Area (Sections 4 & 9, T20S-R34E, Lea Co., NM):

Company Name (If Applicable):

By:   
Printed Name: Morris E. Schertz  
Date: 6-15-23

## EXHIBIT C-13



300 N. MARIENFELD STREET, SUITE 1000  
MIDLAND, TX 79701

OFFICE 432.695.4222  
FAX 432.695.4063

June 1, 2023

*Addressed to effected ORRI Owners*

**RE: Joker & Bane Developments**  
Township 20 South, Range 34 East, Lea Co., New Mexico  
Sections 4, 5, 8, & 9

To Whom It May Concern,

The purpose of this letter is to help bring a greater understanding and lessen any potential confusion surrounding the previously proposed developments in this area. If you are receiving this letter, we show you to be a present owner of an overriding royalty interest within the respective project areas described below and could be substantially impacted by an operatorship decision entailed.

As you may be aware Permian Resources Operating, LLC ("Permian") has recently closed the acquisition of Read & Stevens, Inc. and First Century Oil, Inc. via public sale effective February 16, 2023.

WHEREAS, on February 17, 2023, Permian proposed a twenty-four (24) well project within sections 4 & 9 of T20S-R34E (the "Bane" project) as well as a potash development area encompassing sections 5 & 8 of T20S-R34E (the "Joker" project). Permian later sent formal Joker well proposals out in March subsequent to Cimarex Energy Company's ("Cimarex") filing for compulsory pooling on both Permian project areas utilizing well proposals it had sent in August of 2022.

To provide a brief update on the status of these projects to-date:

- **Bane**: Contested hearing at the New Mexico Oil Conservation Division ("NMOCD") between Permian and Cimarex presently scheduled for July 20<sup>th</sup>, 2023.
- **Joker**: Cimarex, Joseph W. Foran, and MRC Permian have issued protest of Permian's potash development area proposal which is necessary to have in place for development by any party. Similarly, to Bane a contested hearing is scheduled at the NMOCD for July 20<sup>th</sup>, 2023.
- **Applications for Permits to Drill ("APDs")**: Permian has conducted on sites with the Bureau of Land Management on both Joker and Bane, has fully prepared C-102s, and is ready to file APDs. Permian is presently prevented by NMOCD & BLM rule and is refraining from filing these due to the contests.

While formal thoughts on development and timing are not included in this letter for confidentiality purposes, it is Permian's intention for speedy and thoughtful development of Joker & Bane. Permian has spent substantial time and resources to understand the nature of the rock in these projects and is presently conducting spacing tests and gathering pilot hole data in the adjacent Batman development in addition to having obtained seismic over the entire area. If you choose to

# EXHIBIT C-13

elect to support Permian as operator of Joker & Bane you may sign below in the indicated space and return a copy of it using the enclosed return envelope.

We look forward to taking the necessary steps forward to developing these projects in a meaningful manner and having any open conversations with you as seen fit. In the event you would like to explore a sale of your overriding royalty interest, please feel free to reach out and we will be happy to discuss further. We appreciate the time and consideration taken into this, if you have any questions, please don't hesitate to reach out to the undersigned at [travis.macha@permianres.com](mailto:travis.macha@permianres.com).

Respectfully,




Travis Macha  
Senior Landman

It is agreed and understood that the undersigned supports Permian Resources Operating, LLC as operator of the **Joker** Project Area (Sections 5 & 8, T20S-R34E, Lea Co., NM):

Company Name (If Applicable):


Nuevo Seis Limited Partnership  
By: MM, Inc., its General Partner

By:   
Printed Name: Morris E. Schertz, Vice President  
Date: June 15, 2023

It is agreed and understood that the undersigned supports Permian Resources Operating, LLC as operator of the **Bane** Project Area (Sections 4 & 9, T20S-R34E, Lea Co., NM):

Company Name (If Applicable):

Nuevo Seis Limited Partnership  
By: MM, Inc., its General Partner

By:   
Printed Name: Morris E. Schertz, Vice President  
Date: June 15, 2023



## EXHIBIT C-13



300 N. MARIENFELD STREET, SUITE 1000  
MIDLAND, TX 79701

OFFICE 432.695.4222  
FAX 432.695.4063

June 1, 2023

*Addressed to effected ORRI Owners*

**RE: Joker & Bane Developments**  
Township 20 South, Range 34 East, Lea Co., New Mexico  
Sections 4, 5, 8, & 9

To Whom It May Concern,

The purpose of this letter is to help bring a greater understanding and lessen any potential confusion surrounding the previously proposed developments in this area. If you are receiving this letter, we show you to be a present owner of an overriding royalty interest within the respective project areas described below and could be substantially impacted by an operatorship decision entailed.

As you may be aware Permian Resources Operating, LLC ("Permian") has recently closed the acquisition of Read & Stevens, Inc. and First Century Oil, Inc. via public sale effective February 16, 2023.

WHEREAS, on February 17, 2023, Permian proposed a twenty-four (24) well project within sections 4 & 9 of T20S-R34E (the "Bane" project) as well as a potash development area encompassing sections 5 & 8 of T20S-R34E (the "Joker" project). Permian later sent formal Joker well proposals out in March subsequent to Cimarex Energy Company's ("Cimarex") filing for compulsory pooling on both Permian project areas utilizing well proposals it had sent in August of 2022.

To provide a brief update on the status of these projects to-date:

- **Bane**: Contested hearing at the New Mexico Oil Conservation Division ("NMOCD") between Permian and Cimarex presently scheduled for July 20<sup>th</sup>, 2023.
- **Joker**: Cimarex, Joseph W, Foran, and MRC Permian have issued protest of Permian's potash development area proposal which is necessary to have in place for development by any party. Similarly, to Bane a contested hearing is scheduled at the NMOCD for July 20<sup>th</sup>, 2023.
- **Applications for Permits to Drill ("APDs")**: Permian has conducted on sites with the Bureau of Land Management on both Joker and Bane, has fully prepared C-102s, and is ready to file APDs. Permian is presently prevented by NMOCD & BLM rule and is refraining from filing these due to the contests.

While formal thoughts on development and timing are not included in this letter for confidentiality purposes, it is Permian's intention for speedy and thoughtful development of Joker & Bane. Permian has spent substantial time and resources to understand the nature of the rock in these projects and is presently conducting spacing tests and gathering pilot hole data in the adjacent Batman development in addition to having obtained seismic over the entire area. If you choose to



# EXHIBIT C-13

elect to support Permian as operator of Joker & Bane you may sign below in the indicated space and return a copy of it using the enclosed return envelope.

We look forward to taking the necessary steps forward to developing these projects in a meaningful manner and having any open conversations with you as seen fit. In the event you would like to explore a sale of your overriding royalty interest, please feel free to reach out and we will be happy to discuss further. We appreciate the time and consideration taken into this, if you have any questions, please don't hesitate to reach out to the undersigned at [travis.macha@permianres.com](mailto:travis.macha@permianres.com).


Respectfully,



Travis Macha  
Senior Landman


It is agreed and understood that the undersigned supports Permian Resources Operating, LLC as operator of the **Joker** Project Area (Sections 5 & 8, T20S-R34E, Lea Co., NM):

Company Name (If Applicable):

By:   
Printed Name: JANC. DOTSON-ICE  
Date: 06/29/23

It is agreed and understood that the undersigned supports Permian Resources Operating, LLC as operator of the **Bane** Project Area (Sections 4 & 9, T20S-R34E, Lea Co., NM):

Company Name (If Applicable):

By:   
Printed Name: JANC. DOTSON-ICE  
Date: 06/24/23

## EXHIBIT C-13



300 N. MARIENFELD STREET, SUITE 1000  
MIDLAND, TX 79701

OFFICE 432.695.4222  
FAX 432.695.4063

June 1, 2023

*Addressed to effected ORRI Owners*

**RE: Joker & Bane Developments**  
Township 20 South, Range 34 East, Lea Co., New Mexico  
Sections 4, 5, 8, & 9

To Whom It May Concern,

The purpose of this letter is to help bring a greater understanding and lessen any potential confusion surrounding the previously proposed developments in this area. If you are receiving this letter, we show you to be a present owner of an overriding royalty interest within the respective project areas described below and could be substantially impacted by an operatorship decision entailed.

As you may be aware Permian Resources Operating, LLC ("Permian") has recently closed the acquisition of Read & Stevens, Inc. and First Century Oil, Inc. via public sale effective February 16, 2023.

WHEREAS, on February 17, 2023, Permian proposed a twenty-four (24) well project within sections 4 & 9 of T20S-R34E (the "Bane" project) as well as a potash development area encompassing sections 5 & 8 of T20S-R34E (the "Joker" project). Permian later sent formal Joker well proposals out in March subsequent to Cimarex Energy Company's ("Cimarex") filing for compulsory pooling on both Permian project areas utilizing well proposals it had sent in August of 2022.

To provide a brief update on the status of these projects to-date:

- **Bane**: Contested hearing at the New Mexico Oil Conservation Division ("NMOCD") between Permian and Cimarex presently scheduled for July 20<sup>th</sup>, 2023.
- **Joker**: Cimarex, Joseph W. Foran, and MRC Permian have issued protest of Permian's potash development area proposal which is necessary to have in place for development by any party. Similarly, to Bane a contested hearing is scheduled at the NMOCD for July 20<sup>th</sup>, 2023.
- **Applications for Permits to Drill ("APDs")**: Permian has conducted on sites with the Bureau of Land Management on both Joker and Bane, has fully prepared C-102s, and is ready to file APDs. Permian is presently prevented by NMOCD & BLM rule and is refraining from filing these due to the contests.

While formal thoughts on development and timing are not included in this letter for confidentiality purposes, it is Permian's intention for speedy and thoughtful development of Joker & Bane. Permian has spent substantial time and resources to understand the nature of the rock in these projects and is presently conducting spacing tests and gathering pilot hole data in the adjacent Batman development in addition to having obtained seismic over the entire area. If you choose to

# EXHIBIT C-13

elect to support Permian as operator of Joker & Bane you may sign below in the indicated space and return a copy of it using the enclosed return envelope.

We look forward to taking the necessary steps forward to developing these projects in a meaningful manner and having any open conversations with you as seen fit. In the event you would like to explore a sale of your overriding royalty interest, please feel free to reach out and we will be happy to discuss further. We appreciate the time and consideration taken into this, if you have any questions, please don't hesitate to reach out to the undersigned at [travis.macha@permianres.com](mailto:travis.macha@permianres.com).

Respectfully,



Travis Macha  
Senior Landman

It is agreed and understood that the undersigned supports Permian Resources Operating, LLC as operator of the Joker Project Area (Sections 5 & 8, T20S-R34E, Lea Co., NM):

Company Name (If Applicable):

By: Michael Moylett  
Printed Name: Michael Moylett  
Date: 6/6/23

It is agreed and understood that the undersigned supports Permian Resources Operating, LLC as operator of the Bane Project Area (Sections 4 & 9, T20S-R34E, Lea Co., NM):

Company Name (If Applicable):

By: Michael Moylett  
Printed Name: Michael Moylett  
Date: 6/6/23



## EXHIBIT C-13



300 N. MARIENFELD STREET, SUITE 1000  
MIDLAND, TX 79701

OFFICE 432.695.4222  
FAX 432.695.4063

June 1, 2023

*Addressed to effected ORRI Owners*

**RE: Joker & Bane Developments**  
Township 20 South, Range 34 East, Lea Co., New Mexico  
Sections 4, 5, 8, & 9

To Whom It May Concern,

The purpose of this letter is to help bring a greater understanding and lessen any potential confusion surrounding the previously proposed developments in this area. If you are receiving this letter, we show you to be a present owner of an overriding royalty interest within the respective project areas described below and could be substantially impacted by an operatorship decision entailed.

As you may be aware Permian Resources Operating, LLC ("Permian") has recently closed the acquisition of Read & Stevens, Inc. and First Century Oil, Inc. via public sale effective February 16, 2023.

WHEREAS, on February 17, 2023, Permian proposed a twenty-four (24) well project within sections 4 & 9 of T20S-R34E (the "Bane" project) as well as a potash development area encompassing sections 5 & 8 of T20S-R34E (the "Joker" project). Permian later sent formal Joker well proposals out in March subsequent to Cimarex Energy Company's ("Cimarex") filing for compulsory pooling on both Permian project areas utilizing well proposals it had sent in August of 2022.

To provide a brief update on the status of these projects to-date:

- **Bane**: Contested hearing at the New Mexico Oil Conservation Division ("NMOCD") between Permian and Cimarex presently scheduled for July 20<sup>th</sup>, 2023.
- **Joker**: Cimarex, Joseph W, Foran, and MRC Permian have issued protest of Permian's potash development area proposal which is necessary to have in place for development by any party. Similarly, to Bane a contested hearing is scheduled at the NMOCD for July 20<sup>th</sup>, 2023.
- **Applications for Permits to Drill ("APDs")**: Permian has conducted on sites with the Bureau of Land Management on both Joker and Bane, has fully prepared C-102s, and is ready to file APDs. Permian is presently prevented by NMOCD & BLM rule and is refraining from filing these due to the contests.

While formal thoughts on development and timing are not included in this letter for confidentiality purposes, it is Permian's intention for speedy and thoughtful development of Joker & Bane. Permian has spent substantial time and resources to understand the nature of the rock in these projects and is presently conducting spacing tests and gathering pilot hole data in the adjacent Batman development in addition to having obtained seismic over the entire area. If you choose to

# EXHIBIT C-13

elect to support Permian as operator of Joker & Bane you may sign below in the indicated space and return a copy of it using the enclosed return envelope.

We look forward to taking the necessary steps forward to developing these projects in a meaningful manner and having any open conversations with you as seen fit. In the event you would like to explore a sale of your overriding royalty interest, please feel free to reach out and we will be happy to discuss further. We appreciate the time and consideration taken into this, if you have any questions, please don't hesitate to reach out to the undersigned at [travis.macha@permianres.com](mailto:travis.macha@permianres.com).

Respectfully,



Travis Macha  
Senior Landman

It is agreed and understood that the undersigned supports Permian Resources Operating, LLC as operator of the **Joker** Project Area (Sections 5 & 8, T20S-R34E, Lea Co., NM):

Company Name (If Applicable): \_\_\_\_\_

EMG Revocable Trust

By: Eileen Grooms  
Printed Name: Eileen Grooms  
Date: 6/7/2023

It is agreed and understood that the undersigned supports Permian Resources Operating, LLC as operator of the **Bane** Project Area (Sections 4 & 9, T20S-R34E, Lea Co., NM):

Company Name (If Applicable): \_\_\_\_\_

\_\_\_\_\_

By: \_\_\_\_\_  
Printed Name: \_\_\_\_\_  
Date: \_\_\_\_\_



## EXHIBIT C-13



300 N. MARIENFELD STREET, SUITE 1000  
MIDLAND, TX 79701

OFFICE 432.695.4222  
FAX 432.695.4063

June 1, 2023

*Addressed to effected ORRI Owners*

**RE: Joker & Bane Developments**  
Township 20 South, Range 34 East, Lea Co., New Mexico  
Sections 4, 5, 8, & 9

To Whom It May Concern,

The purpose of this letter is to help bring a greater understanding and lessen any potential confusion surrounding the previously proposed developments in this area. If you are receiving this letter, we show you to be a present owner of an overriding royalty interest within the respective project areas described below and could be substantially impacted by an operatorship decision entailed.

As you may be aware Permian Resources Operating, LLC ("Permian") has recently closed the acquisition of Read & Stevens, Inc. and First Century Oil, Inc. via public sale effective February 16, 2023.

WHEREAS, on February 17, 2023, Permian proposed a twenty-four (24) well project within sections 4 & 9 of T20S-R34E (the "Bane" project) as well as a potash development area encompassing sections 5 & 8 of T20S-R34E (the "Joker" project). Permian later sent formal Joker well proposals out in March subsequent to Cimarex Energy Company's ("Cimarex") filing for compulsory pooling on both Permian project areas utilizing well proposals it had sent in August of 2022.

To provide a brief update on the status of these projects to-date:

- **Bane**: Contested hearing at the New Mexico Oil Conservation Division ("NMOCD") between Permian and Cimarex presently scheduled for July 20<sup>th</sup>, 2023.
- **Joker**: Cimarex, Joseph W, Foran, and MRC Permian have issued protest of Permian's potash development area proposal which is necessary to have in place for development by any party. Similarly, to Bane a contested hearing is scheduled at the NMOCD for July 20<sup>th</sup>, 2023.
- **Applications for Permits to Drill ("APDs")**: Permian has conducted on sites with the Bureau of Land Management on both Joker and Bane, has fully prepared C-102s, and is ready to file APDs. Permian is presently prevented by NMOCD & BLM rule and is refraining from filing these due to the contests.

While formal thoughts on development and timing are not included in this letter for confidentiality purposes, it is Permian's intention for speedy and thoughtful development of Joker & Bane. Permian has spent substantial time and resources to understand the nature of the rock in these projects and is presently conducting spacing tests and gathering pilot hole data in the adjacent Batman development in addition to having obtained seismic over the entire area. If you choose to

# EXHIBIT C-13

elect to support Permian as operator of Joker & Bane you may sign below in the indicated space and return a copy of it using the enclosed return envelope.

We look forward to taking the necessary steps forward to developing these projects in a meaningful manner and having any open conversations with you as seen fit. In the event you would like to explore a sale of your overriding royalty interest, please feel free to reach out and we will be happy to discuss further. We appreciate the time and consideration taken into this, if you have any questions, please don't hesitate to reach out to the undersigned at [travis.macha@permianres.com](mailto:travis.macha@permianres.com).

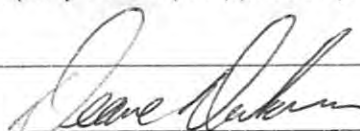
Respectfully,



Travis Macha  
Senior Landman


It is agreed and understood that the undersigned supports Permian Resources Operating, LLC as operator of the **Joker** Project Area (Sections 5 & 8, T20S-R34E, Lea Co., NM):

Company Name (If Applicable): \_\_\_\_\_

By:   
Printed Name: Deane Durham  
Date: June 6, 2023

It is agreed and understood that the undersigned supports Permian Resources Operating, LLC as operator of the **Bane** Project Area (Sections 4 & 9, T20S-R34E, Lea Co., NM):

Company Name (If Applicable): \_\_\_\_\_

By:   
Printed Name: Deane Durham  
Date: June 6, 2023



## EXHIBIT C-13



300 N. MARIENFELD STREET, SUITE 1000  
MIDLAND, TX 79701

OFFICE 432.695.4222  
FAX 432.695.4063

June 1, 2023

*Addressed to effected ORRI Owners*

**RE: Joker & Bane Developments**  
Township 20 South, Range 34 East, Lea Co., New Mexico  
Sections 4, 5, 8, & 9

To Whom It May Concern,

The purpose of this letter is to help bring a greater understanding and lessen any potential confusion surrounding the previously proposed developments in this area. If you are receiving this letter, we show you to be a present owner of an overriding royalty interest within the respective project areas described below and could be substantially impacted by an operatorship decision entailed.

As you may be aware Permian Resources Operating, LLC ("Permian") has recently closed the acquisition of Read & Stevens, Inc. and First Century Oil, Inc. via public sale effective February 16, 2023.

WHEREAS, on February 17, 2023, Permian proposed a twenty-four (24) well project within sections 4 & 9 of T20S-R34E (the "Bane" project) as well as a potash development area encompassing sections 5 & 8 of T20S-R34E (the "Joker" project). Permian later sent formal Joker well proposals out in March subsequent to Cimarex Energy Company's ("Cimarex") filing for compulsory pooling on both Permian project areas utilizing well proposals it had sent in August of 2022.

To provide a brief update on the status of these projects to-date:

- **Bane**: Contested hearing at the New Mexico Oil Conservation Division ("NMOCD") between Permian and Cimarex presently scheduled for July 20<sup>th</sup>, 2023.
- **Joker**: Cimarex, Joseph W. Foran, and MRC Permian have issued protest of Permian's potash development area proposal which is necessary to have in place for development by any party. Similarly, to Bane a contested hearing is scheduled at the NMOCD for July 20<sup>th</sup>, 2023.
- **Applications for Permits to Drill ("APDs")**: Permian has conducted on sites with the Bureau of Land Management on both Joker and Bane, has fully prepared C-102s, and is ready to file APDs. Permian is presently prevented by NMOCD & BLM rule and is refraining from filing these due to the contests.

While formal thoughts on development and timing are not included in this letter for confidentiality purposes, it is Permian's intention for speedy and thoughtful development of Joker & Bane. Permian has spent substantial time and resources to understand the nature of the rock in these projects and is presently conducting spacing tests and gathering pilot hole data in the adjacent Batman development in addition to having obtained seismic over the entire area. If you choose to



# EXHIBIT C-13

elect to support Permian as operator of Joker & Bane you may sign below in the indicated space and return a copy of it using the enclosed return envelope.

We look forward to taking the necessary steps forward to developing these projects in a meaningful manner and having any open conversations with you as seen fit. In the event you would like to explore a sale of your overriding royalty interest, please feel free to reach out and we will be happy to discuss further. We appreciate the time and consideration taken into this, if you have any questions, please don't hesitate to reach out to the undersigned at [travis.macha@permianres.com](mailto:travis.macha@permianres.com).

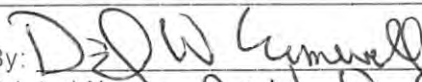
Respectfully,



Travis Macha  
Senior Landman


It is agreed and understood that the undersigned supports Permian Resources Operating, LLC as operator of the **Joker** Project Area (Sections 5 & 8, T20S-R34E, Lea Co., NM):

Company Name (if Applicable):

By:   
Printed Name: David W Cromwell  
Date: 21 June 2023

It is agreed and understood that the undersigned supports Permian Resources Operating, LLC as operator of the **Bane** Project Area (Sections 4 & 9, T20S-R34E, Lea Co., NM):

Company Name (if Applicable):

By:   
Printed Name: David W Cromwell  
Date: 21 June 2023

# EXHIBIT C-13

*CDI*



300 N. MARIENFELD STREET, SUITE 1000  
MIDLAND, TX 79701

OFFICE 432.695.4222  
FAX 432.695.4063

June 1, 2023

*Addressed to effected ORRI Owners*



**RE: Joker & Bane Developments**  
Township 20 South, Range 34 East, Lea Co., New Mexico  
Sections 4, 5, 8, & 9

To Whom It May Concern,

The purpose of this letter is to help bring a greater understanding and lessen any potential confusion surrounding the previously proposed developments in this area. If you are receiving this letter, we show you to be a present owner of an overriding royalty interest within the respective project areas described below and could be substantially impacted by an operatorship decision entailed.

As you may be aware Permian Resources Operating, LLC ("Permian") has recently closed the acquisition of Read & Stevens, Inc. and First Century Oil, Inc. via public sale effective February 16, 2023.

WHEREAS, on February 17, 2023, Permian proposed a twenty-four (24) well project within sections 4 & 9 of T20S-R34E (the "Bane" project) as well as a potash development area encompassing sections 5 & 8 of T20S-R34E (the "Joker" project). Permian later sent formal Joker well proposals out in March subsequent to Cimarex Energy Company's ("Cimarex") filing for compulsory pooling on both Permian project areas utilizing well proposals it had sent in August of 2022.

To provide a brief update on the status of these projects to-date:

- **Bane:** Contested hearing at the New Mexico Oil Conservation Division ("NMOCD") between Permian and Cimarex presently scheduled for July 20<sup>th</sup>, 2023.
- **Joker:** Cimarex, Joseph W, Foran, and MRC Permian have issued protest of Permian's potash development area proposal which is necessary to have in place for development by any party. Similarly, to Bane a contested hearing is scheduled at the NMOCD for July 20<sup>th</sup>, 2023.
- **Applications for Permits to Drill ("APDs"):** Permian has conducted on sites with the Bureau of Land Management on both Joker and Bane, has fully prepared C-102s, and is ready to file APDs. Permian is presently prevented by NMOCD & BLM rule and is refraining from filing these due to the contests.

While formal thoughts on development and timing are not included in this letter for confidentiality purposes, it is Permian's intention for speedy and thoughtful development of Joker & Bane. Permian has spent substantial time and resources to understand the nature of the rock in these projects and is presently conducting spacing tests and gathering pilot hole data in the adjacent Batman development in addition to having obtained seismic over the entire area. If you choose to

# EXHIBIT C-13

elect to support Permian as operator of Joker & Bane you may sign below in the indicated space and return a copy of it using the enclosed return envelope.

We look forward to taking the necessary steps forward to developing these projects in a meaningful manner and having any open conversations with you as seen fit. In the event you would like to explore a sale of your overriding royalty interest, please feel free to reach out and we will be happy to discuss further. We appreciate the time and consideration taken into this, if you have any questions, please don't hesitate to reach out to the undersigned at [travis.macha@permianres.com](mailto:travis.macha@permianres.com).

Respectfully,



Travis Macha  
Senior Landman

It is agreed and understood that the undersigned supports Permian Resources Operating, LLC as operator of the **Joker** Project Area (Sections 5 & 8, T20S-R34E, Lea Co., NM):

Company Name (If Applicable):

Collins: Jones Investments LLC

By: \_\_\_\_\_  
Printed Name: J. Patrick Collins  
Date: 6/6/23

It is agreed and understood that the undersigned supports Permian Resources Operating, LLC as operator of the **Bane** Project Area (Sections 4 & 9, T20S-R34E, Lea Co., NM):

Company Name (If Applicable):

Collins: Jones Investments LLC

By: \_\_\_\_\_  
Printed Name: J. Patrick Collins  
Date: 6/6/23



## EXHIBIT C-13



300 N. MARIENFELD STREET, SUITE 1000  
MIDLAND, TX 79701

OFFICE 432.695.4222  
FAX 432.695.4063

June 1, 2023

*Addressed to effected ORRI Owners*

**RE: Joker & Bane Developments**  
Township 20 South, Range 34 East, Lea Co., New Mexico  
Sections 4, 5, 8, & 9

To Whom It May Concern,

The purpose of this letter is to help bring a greater understanding and lessen any potential confusion surrounding the previously proposed developments in this area. If you are receiving this letter, we show you to be a present owner of an overriding royalty interest within the respective project areas described below and could be substantially impacted by an operatorship decision entailed.

As you may be aware Permian Resources Operating, LLC ("Permian") has recently closed the acquisition of Read & Stevens, Inc. and First Century Oil, Inc. via public sale effective February 16, 2023.

WHEREAS, on February 17, 2023, Permian proposed a twenty-four (24) well project within sections 4 & 9 of T20S-R34E (the "Bane" project) as well as a potash development area encompassing sections 5 & 8 of T20S-R34E (the "Joker" project). Permian later sent formal Joker well proposals out in March subsequent to Cimarex Energy Company's ("Cimarex") filing for compulsory pooling on both Permian project areas utilizing well proposals it had sent in August of 2022.

To provide a brief update on the status of these projects to-date:

- **Bane**: Contested hearing at the New Mexico Oil Conservation Division ("NMOCD") between Permian and Cimarex presently scheduled for July 20<sup>th</sup>, 2023.
- **Joker**: Cimarex, Joseph W, Foran, and MRC Permian have issued protest of Permian's potash development area proposal which is necessary to have in place for development by any party. Similarly, to Bane a contested hearing is scheduled at the NMOCD for July 20<sup>th</sup>, 2023.
- **Applications for Permits to Drill ("APDs")**: Permian has conducted on sites with the Bureau of Land Management on both Joker and Bane, has fully prepared C-102s, and is ready to file APDs. Permian is presently prevented by NMOCD & BLM rule and is refraining from filing these due to the contests.

While formal thoughts on development and timing are not included in this letter for confidentiality purposes, it is Permian's intention for speedy and thoughtful development of Joker & Bane. Permian has spent substantial time and resources to understand the nature of the rock in these projects and is presently conducting spacing tests and gathering pilot hole data in the adjacent Batman development in addition to having obtained seismic over the entire area. If you choose to

# EXHIBIT C-13

elect to support Permian as operator of Joker & Bane you may sign below in the indicated space and return a copy of it using the enclosed return envelope.

We look forward to taking the necessary steps forward to developing these projects in a meaningful manner and having any open conversations with you as seen fit. In the event you would like to explore a sale of your overriding royalty interest, please feel free to reach out and we will be happy to discuss further. We appreciate the time and consideration taken into this, if you have any questions, please don't hesitate to reach out to the undersigned at [travis.macha@permianres.com](mailto:travis.macha@permianres.com).

Respectfully,



Travis Macha  
Senior Landman

It is agreed and understood that the undersigned supports Permian Resources Operating, LLC as operator of the Joker Project Area (Sections 5 & 8, T20S-R34E, Lea Co., NM):

Company Name (If Applicable):

By: CHAD BARBE  
Printed Name: CHAD BARBE  
Date: 6-7-23

It is agreed and understood that the undersigned supports Permian Resources Operating, LLC as operator of the Bane Project Area (Sections 4 & 9, T20S-R34E, Lea Co., NM):

Company Name (If Applicable):

By: Chad Barbe  
Printed Name: CHAD BARBE  
Date: 6-7-23



## EXHIBIT C-13



300 N. MARIENFELD STREET, SUITE 1000  
MIDLAND, TX 79701

OFFICE 432.695.4222  
FAX 432.695.4063

RECEIVED JUN 07 2023

June 1, 2023

*Addressed to effected ORRI Owners*

**RE: Joker & Bane Developments**  
Township 20 South, Range 34 East, Lea Co., New Mexico  
Sections 4, 5, 8, & 9

To Whom It May Concern,

The purpose of this letter is to help bring a greater understanding and lessen any potential confusion surrounding the previously proposed developments in this area. If you are receiving this letter, we show you to be a present owner of an overriding royalty interest within the respective project areas described below and could be substantially impacted by an operatorship decision entailed.

As you may be aware Permian Resources Operating, LLC ("Permian") has recently closed the acquisition of Read & Stevens, Inc. and First Century Oil, Inc. via public sale effective February 16, 2023.

WHEREAS, on February 17, 2023, Permian proposed a twenty-four (24) well project within sections 4 & 9 of T20S-R34E (the "Bane" project) as well as a potash development area encompassing sections 5 & 8 of T20S-R34E (the "Joker" project). Permian later sent formal Joker well proposals out in March subsequent to Cimarex Energy Company's ("Cimarex") filing for compulsory pooling on both Permian project areas utilizing well proposals it had sent in August of 2022.

To provide a brief update on the status of these projects to-date:

- **Bane**: Contested hearing at the New Mexico Oil Conservation Division ("NMOCD") between Permian and Cimarex presently scheduled for July 20<sup>th</sup>, 2023.
- **Joker**: Cimarex, Joseph W. Foran, and MRC Permian have issued protest of Permian's potash development area proposal which is necessary to have in place for development by any party. Similarly, to Bane a contested hearing is scheduled at the NMOCD for July 20<sup>th</sup>, 2023.
- **Applications for Permits to Drill ("APDs")**: Permian has conducted on sites with the Bureau of Land Management on both Joker and Bane, has fully prepared C-102s, and is ready to file APDs. Permian is presently prevented by NMOCD & BLM rule and is refraining from filing these due to the contests.

While formal thoughts on development and timing are not included in this letter for confidentiality purposes, it is Permian's intention for speedy and thoughtful development of Joker & Bane. Permian has spent substantial time and resources to understand the nature of the rock in these projects and is presently conducting spacing tests and gathering pilot hole data in the adjacent Batman development in addition to having obtained seismic over the entire area. If you choose to

# EXHIBIT C-13

elect to support Permian as operator of Joker & Bane you may sign below in the indicated space and return a copy of it using the enclosed return envelope.

We look forward to taking the necessary steps forward to developing these projects in a meaningful manner and having any open conversations with you as seen fit. In the event you would like to explore a sale of your overriding royalty interest, please feel free to reach out and we will be happy to discuss further. We appreciate the time and consideration taken into this, if you have any questions, please don't hesitate to reach out to the undersigned at [travis.macha@permianres.com](mailto:travis.macha@permianres.com).

Respectfully,




Travis Macha  
Senior Landman

It is agreed and understood that the undersigned supports Permian Resources Operating, LLC as operator of the **Joker** Project Area (Sections 5 & 8, T20S-R34E, Lea Co., NM):

Company Name (If Applicable):


Slayton Investments, LLC

By:   
Printed Name: Paul Slayton  
Date: 06-07-2023

It is agreed and understood that the undersigned supports Permian Resources Operating, LLC as operator of the **Bane** Project Area (Sections 4 & 9, T20S-R34E, Lea Co., NM):

Company Name (If Applicable):

Slayton Investments, LLC

By:   
Printed Name: Paul Slayton  
Date: 06-07-2023





300 N. MARIENFELD STREET, SUITE 1000  
MIDLAND, TX 79701

OFFICE 432.695.4222  
FAX 432.695.4063

May 23, 2023

Tierra Encantada, LLC  
P.O. Box 811  
Roswell, NM 88202

**RE: Joker & Bane Developments**  
Township 20 South, Range 34 East, Lea Co., New Mexico  
Sections 4, 5, 8, & 9

To Whom It May Concern,

The purpose of this letter is to help bring a greater understanding and lessen any potential confusion surrounding the previously proposed developments in this area. As you may be aware Permian Resources Operating, LLC ("Permian") has recently closed the acquisition of Read & Stevens, Inc. and First Century Oil, Inc. effective February 16, 2023.

WHEREAS, on February 17, 2023, Permian proposed a twenty-four (24) well project within sections 4 & 9 of T20S-R34E (the "Bane" project) as well as a potash development area encompassing sections 5 & 8 of T20S-R34E (the "Joker" project). Permian subsequently sent formal Joker well proposals out in March subsequent to Cimarex Energy Company's ("Cimarex") filing for compulsory pooling on both Permian project areas.

To provide a brief update on the status of these projects to-date:

- **Bane:** Contested hearing at the New Mexico Oil Conservation Division ("NMOCD") between Permian and Cimarex presently scheduled for July 20<sup>th</sup>, 2023.
- **Joker:** Cimarex, Joseph W, Foran, and MRC Permian have issued protest of Permian's potash development area proposal which is necessary to have in place for development by any party. Similarly, to Bane a contested hearing is scheduled at the NMOCD for July 20<sup>th</sup>, 2023.
- **Applications for Permits to Drill ("APDs"):** Permian has conducted on sites with the Bureau of Land Management on both Joker and Bane, has fully prepared C-102s, and is ready to file permits. Permian is presently prevented by NMOCD rule and is refraining from filing these permits due to the contests.

Attached herein to this letter is a synopsis of Permian's well preparation, development plans, informal thoughts, and intentions for speedy and thoughtful development of Joker & Bane. Once you review the attached materials herein, if you so choose to elect to support Permian as operator of Joker & Bane you may sign below in the indicated space and return a copy of it using the enclosed return envelope.

We look forward to taking the necessary steps forward to developing these projects in a meaningful manner and having any open conversations with you as seen fit. We appreciate the time and consideration taken into this, if you have any questions, please don't hesitate to reach out to the undersigned at [travis.macha@permianres.com](mailto:travis.macha@permianres.com).

Respectfully,



Travis Macha  
Senior Landman

It is agreed and understood that the undersigned supports Permian Resources Operating, LLC as operator of the Joker Project Area:

Company Name (If Applicable):

Sierra Encantada, LLC

By: Betty Young  
Printed Name: Betty Young  
Date: 7/11/2023

It is agreed and understood that the undersigned supports Permian Resources Operating, LLC as operator of the Bane Project Area:

Company Name (If Applicable):

Sierra Encantada, LLC

By: Betty Young  
Printed Name: Betty Young  
Date: 7/11/2023

# EXHIBIT C-13

**Rubie Crosby Bell Family LLC**  
P. O. Box 24591  
New Orleans, LA 70184-4591  
Phone: (504) 427-6868  
E-mail: taxman213@aol.com

June 14, 2023

Permian Resources  
Attn: Kathryn Hanson  
300 N Marienfeld St., Suite 1000  
Midland, TX 79701

Dear Ms. Hanson:

Re: Joker and Bane Developments  
Township 20S, Range 34E, Sections 4, 5, 8 and 9  
Lea County, New Mexico

Thank you very much for the certified mail letter dated 6/1/2023 sent by Travis Macha, Senior Landman. I have completed the letter and I enclose the completed letter regarding the Joker area and the Bane area. Both were signed by me in my official capacity as the Managing Member of the Rubie Crosby Bell Family LLC (RCB FLLC).

The RCB FLLC agrees, understands and supports the proposition that Permian Resources Operating Company, LLC should be the operator in the Joker area and the Bane area.

I received the letter on Friday, 6/9/2023. I understand the circumstances in which Permian Resources recently closed the acquisition of Read and Stevens in a public sale effective 2/16/2023. I also understand that this letter was sent because the RCB FLLC is the current owner of an overriding royalty interest within the respective project areas (T20S, R34E, Sections 4, 5, 8 and 9 in Lea County). Based on the time and funds that Permian has expended, we believe that Permian is the better operator for this potential project.

I do have one request - you will note that the letter enclosed was addressed to the "Rubie Crosby Bell Family LP #1". Please note that the LP was converted in May of 2013 (over 10 years ago) into the Rubie Crosby Bell Family LLC and the conversion was recorded in the Lea County, NM clerk's records. Please make the appropriate change in your database. Please also note that the RCB FLLC is also on your records as owner #17589 as it is the current payee on various wells. If additional documentation is needed, please feel free to contact me.

Yours very truly,



Frank Robert Janusa, CPA  
Managing Member

FRJ/ddl  
Encl.  
Ptrshp 2023: RCB FLLC Permian R&S takeover, Joker & Bane

---

Street Address: 211 20th Street, New Orleans, LA 70124-1235



# EXHIBIT C-13



300 N. MARIENFELD STREET, SUITE 1000  
MIDLAND, TX 79701

OFFICE 432.695.4222  
FAX 432.695.4063

June 1, 2023

Addressed to effected ORRI Owners

*— READ LLC/NOV3  
<PERMIAN>*

RE: **Joker & Bane Developments**  
Township 20 South, Range 34 East, Lea Co., New Mexico  
Sections 4, 5, 8, & 9



To Whom It May Concern,

The purpose of this letter is to help bring a greater understanding and lessen any potential confusion surrounding the previously proposed developments in this area. **If you are receiving this letter, we show you to be a present owner of an overriding royalty interest within the respective project areas described below and could be substantially impacted by an operatorship decision entailed.**

**As you may be aware Permian Resources Operating, LLC ("Permian") has recently closed the acquisition of Read & Stevens, Inc. and First Century Oil, Inc. via public sale effective February 16, 2023.**

WHEREAS, on February 17, 2023, Permian proposed a twenty-four (24) well project within sections 4 & 9 of T20S-R34E (the "Bane" project) as well as a potash development area encompassing sections 5 & 8 of T20S-R34E (the "Joker" project). Permian later sent formal Joker well proposals out in March subsequent to Cimarex Energy Company's ("Cimarex") filing for compulsory pooling on both Permian project areas utilizing well proposals it had sent in August of 2022.

To provide a brief update on the status of these projects to-date:

- **Bane:** Contested hearing at the New Mexico Oil Conservation Division ("NMOCD") between Permian and Cimarex presently scheduled for July 20<sup>th</sup>, 2023.
- **Joker:** Cimarex, Joseph W, Foran, and MRC Permian have issued protest of Permian's potash development area proposal which is necessary to have in place for development by any party. Similarly, to Bane a contested hearing is scheduled at the NMOCD for July 20<sup>th</sup>, 2023.
- **Applications for Permits to Drill ("APDs"):** Permian has conducted on sites with the Bureau of Land Management on both Joker and Bane, has fully prepared C-102s, and is ready to file APDs. Permian is presently prevented by NMOCD & BLM rule and is refraining from filing these due to the contests.

While formal thoughts on development and timing are not included in this letter for confidentiality purposes, it is Permian's intention for speedy and thoughtful development of Joker & Bane. Permian has spent substantial time and resources to understand the nature of the rock in these projects and is presently conducting spacing tests and gathering pilot hole data in the adjacent Batman development in addition to having obtained seismic over the entire area. If you choose to

# EXHIBIT C-13

elect to support Permian as operator of Joker & Bane you may sign below in the indicated space and return a copy of it using the enclosed return envelope.

We look forward to taking the necessary steps forward to developing these projects in a meaningful manner and having any open conversations with you as seen fit. In the event you would like to explore a sale of your overriding royalty interest, please feel free to reach out and we will be happy to discuss further. We appreciate the time and consideration taken into this, if you have any questions, please don't hesitate to reach out to the undersigned at [travis.macha@permianres.com](mailto:travis.macha@permianres.com).

Respectfully,



Travis Macha  
Senior Landman

It is agreed and understood that the undersigned supports Permian Resources Operating, LLC as operator of the **Joker** Project Area (Sections 5 & 8, T20S-R34E, Lea Co., NM):

Company Name (If Applicable):

Rubie Crosby Bell Family LLC

By: Frank Robert Janusa, CPA/Managing Member

Printed Name: Frank Robert Janusa, CPA/Managing Member

Date: June 14, 2023

\*\*\*\*\*

It is agreed and understood that the undersigned supports Permian Resources Operating, LLC as operator of the **Bane** Project Area (Sections 4 & 9, T20S-R34E, Lea Co., NM):

Company Name (If Applicable):

Rubie Crosby Bell Family LLC

By: Frank Robert Janusa, CPA/Managing Member

Printed Name: Frank Robert Janusa, CPA/Managing member

Date: June 14, 2023



## EXHIBIT C-13



300 N. MARIENFELD STREET, SUITE 1000  
MIDLAND, TX 79701

OFFICE 432.695.4222  
FAX 432.695.4063

June 1, 2023

*Addressed to effected ORRI Owners*

**RE: Joker & Bane Developments**  
Township 20 South, Range 34 East, Lea Co., New Mexico  
Sections 4, 5, 8, & 9

To Whom It May Concern,

The purpose of this letter is to help bring a greater understanding and lessen any potential confusion surrounding the previously proposed developments in this area. If you are receiving this letter, we show you to be a present owner of an overriding royalty interest within the respective project areas described below and could be substantially impacted by an operatorship decision entailed.

As you may be aware Permian Resources Operating, LLC ("Permian") has recently closed the acquisition of Read & Stevens, Inc. and First Century Oil, Inc. via public sale effective February 16, 2023.

WHEREAS, on February 17, 2023, Permian proposed a twenty-four (24) well project within sections 4 & 9 of T20S-R34E (the "Bane" project) as well as a potash development area encompassing sections 5 & 8 of T20S-R34E (the "Joker" project). Permian later sent formal Joker well proposals out in March subsequent to Cimarex Energy Company's ("Cimarex") filing for compulsory pooling on both Permian project areas utilizing well proposals it had sent in August of 2022.

To provide a brief update on the status of these projects to-date:

- **Bane**: Contested hearing at the New Mexico Oil Conservation Division ("NMOCD") between Permian and Cimarex presently scheduled for July 20<sup>th</sup>, 2023.
- **Joker**: Cimarex, Joseph W, Foran, and MRC Permian have issued protest of Permian's potash development area proposal which is necessary to have in place for development by any party. Similarly, to Bane a contested hearing is scheduled at the NMOCD for July 20<sup>th</sup>, 2023.
- **Applications for Permits to Drill ("APDs")**: Permian has conducted on sites with the Bureau of Land Management on both Joker and Bane, has fully prepared C-102s, and is ready to file APDs. Permian is presently prevented by NMOCD & BLM rule and is refraining from filing these due to the contests.

While formal thoughts on development and timing are not included in this letter for confidentiality purposes, it is Permian's intention for speedy and thoughtful development of Joker & Bane. Permian has spent substantial time and resources to understand the nature of the rock in these projects and is presently conducting spacing tests and gathering pilot hole data in the adjacent Batman development in addition to having obtained seismic over the entire area. If you choose to

# EXHIBIT C-13

elect to support Permian as operator of Joker & Bane you may sign below in the indicated space and return a copy of it using the enclosed return envelope.

We look forward to taking the necessary steps forward to developing these projects in a meaningful manner and having any open conversations with you as seen fit. In the event you would like to explore a sale of your overriding royalty interest, please feel free to reach out and we will be happy to discuss further. We appreciate the time and consideration taken into this, if you have any questions, please don't hesitate to reach out to the undersigned at [travis.macha@permianres.com](mailto:travis.macha@permianres.com).


Respectfully,



Travis Macha  
Senior Landman


It is agreed and understood that the undersigned supports Permian Resources Operating, LLC as operator of the Joker Project Area (Sections 5 & 8, T20S-R34E, Lea Co., NM):

Company Name (If Applicable):

POST DAK CROWN IV-B  
By:   
Printed Name: PHILIP DAVIDSON  
Date: 6/16/2023

It is agreed and understood that the undersigned supports Permian Resources Operating, LLC as operator of the Bane Project Area (Sections 4 & 9, T20S-R34E, Lea Co., NM):

Company Name (If Applicable):

POST DAK CROWN IV-B  
By:   
Printed Name: PHILIP DAVIDSON  
Date: 6/16/2023



## EXHIBIT C-13



300 N. MARIENFELD STREET, SUITE 1000  
MIDLAND, TX 79701

OFFICE 432.695.4222  
FAX 432.695.4063

June 1, 2023

*Addressed to effected ORRI Owners*

**RE: Joker & Bane Developments**  
Township 20 South, Range 34 East, Lea Co., New Mexico  
Sections 4, 5, 8, & 9

To Whom It May Concern,

The purpose of this letter is to help bring a greater understanding and lessen any potential confusion surrounding the previously proposed developments in this area. If you are receiving this letter, we show you to be a present owner of an overriding royalty interest within the respective project areas described below and could be substantially impacted by an operatorship decision entailed.

As you may be aware Permian Resources Operating, LLC ("Permian") has recently closed the acquisition of Read & Stevens, Inc. and First Century Oil, Inc. via public sale effective February 16, 2023.

WHEREAS, on February 17, 2023, Permian proposed a twenty-four (24) well project within sections 4 & 9 of T20S-R34E (the "Bane" project) as well as a potash development area encompassing sections 5 & 8 of T20S-R34E (the "Joker" project). Permian later sent formal Joker well proposals out in March subsequent to Cimarex Energy Company's ("Cimarex") filing for compulsory pooling on both Permian project areas utilizing well proposals it had sent in August of 2022.

To provide a brief update on the status of these projects to-date:

- **Bane**: Contested hearing at the New Mexico Oil Conservation Division ("NMOCD") between Permian and Cimarex presently scheduled for July 20<sup>th</sup>, 2023.
- **Joker**: Cimarex, Joseph W. Foran, and MRC Permian have issued protest of Permian's potash development area proposal which is necessary to have in place for development by any party. Similarly, to Bane a contested hearing is scheduled at the NMOCD for July 20<sup>th</sup>, 2023.
- **Applications for Permits to Drill ("APDs")**: Permian has conducted on sites with the Bureau of Land Management on both Joker and Bane, has fully prepared C-102s, and is ready to file APDs. Permian is presently prevented by NMOCD & BLM rule and is refraining from filing these due to the contests.

While formal thoughts on development and timing are not included in this letter for confidentiality purposes, it is Permian's intention for speedy and thoughtful development of Joker & Bane. Permian has spent substantial time and resources to understand the nature of the rock in these projects and is presently conducting spacing tests and gathering pilot hole data in the adjacent Batman development in addition to having obtained seismic over the entire area. If you choose to

# EXHIBIT C-13

elect to support Permian as operator of Joker & Bane you may sign below in the indicated space and return a copy of it using the enclosed return envelope.

We look forward to taking the necessary steps forward to developing these projects in a meaningful manner and having any open conversations with you as seen fit. In the event you would like to explore a sale of your overriding royalty interest, please feel free to reach out and we will be happy to discuss further. We appreciate the time and consideration taken into this, if you have any questions, please don't hesitate to reach out to the undersigned at [travis.macha@permianres.com](mailto:travis.macha@permianres.com).

Respectfully,




Travis Macha  
Senior Landman

It is agreed and understood that the undersigned supports Permian Resources Operating, LLC as operator of the **Joker** Project Area (Sections 5 & 8, T20S-R34E, Lea Co., NM):

Company Name (If Applicable):


POST OAK CROWN IV

By:   
Printed Name: PHILLIP DAVIDSON  
Date: 6/16/2023

It is agreed and understood that the undersigned supports Permian Resources Operating, LLC as operator of the **Bane** Project Area (Sections 4 & 9, T20S-R34E, Lea Co., NM):

Company Name (If Applicable):

POST OAK CROWN IV

By:   
Printed Name: PHILLIP DAVIDSON  
Date: 6/16/2023



## EXHIBIT C-13



300 N. MARIENFELD STREET, SUITE 1000  
MIDLAND, TX 79701

OFFICE 432.695.4222  
FAX 432.695.4063

June 1, 2023

Addressed to effected ORRI Owners

10 6 JUN 2023

RE: **Joker & Bane Developments**  
Township 20 South, Range 34 East, Lea Co., New Mexico  
Sections 4, 5, 8, & 9

To Whom It May Concern,

The purpose of this letter is to help bring a greater understanding and lessen any potential confusion surrounding the previously proposed developments in this area. If you are receiving this letter, we show you to be a present owner of an overriding royalty interest within the respective project areas described below and could be substantially impacted by an operatorship decision entailed.

As you may be aware Permian Resources Operating, LLC ("Permian") has recently closed the acquisition of Read & Stevens, Inc. and First Century Oil, Inc. via public sale effective February 16, 2023.

WHEREAS, on February 17, 2023, Permian proposed a twenty-four (24) well project within sections 4 & 9 of T20S-R34E (the "Bane" project) as well as a potash development area encompassing sections 5 & 8 of T20S-R34E (the "Joker" project). Permian later sent formal Joker well proposals out in March subsequent to Cimarex Energy Company's ("Cimarex") filing for compulsory pooling on both Permian project areas utilizing well proposals it had sent in August of 2022.

To provide a brief update on the status of these projects to-date:

- **Bane:** Contested hearing at the New Mexico Oil Conservation Division ("NMOCD") between Permian and Cimarex presently scheduled for July 20<sup>th</sup>, 2023.
- **Joker:** Cimarex, Joseph W, Foran, and MRC Permian have issued protest of Permian's potash development area proposal which is necessary to have in place for development by any party. Similarly, to Bane a contested hearing is scheduled at the NMOCD for July 20<sup>th</sup>, 2023.
- **Applications for Permits to Drill ("APDs"):** Permian has conducted on sites with the Bureau of Land Management on both Joker and Bane, has fully prepared C-102s, and is ready to file APDs. Permian is presently prevented by NMOCD & BLM rule and is refraining from filing these due to the contests.

While formal thoughts on development and timing are not included in this letter for confidentiality purposes, it is Permian's intention for speedy and thoughtful development of Joker & Bane. Permian has spent substantial time and resources to understand the nature of the rock in these projects and is presently conducting spacing tests and gathering pilot hole data in the adjacent Batman development in addition to having obtained seismic over the entire area. If you choose to

# EXHIBIT C-13

elect to support Permian as operator of Joker & Bane you may sign below in the indicated space and return a copy of it using the enclosed return envelope.

We look forward to taking the necessary steps forward to developing these projects in a meaningful manner and having any open conversations with you as seen fit. In the event you would like to explore a sale of your overriding royalty interest, please feel free to reach out and we will be happy to discuss further. We appreciate the time and consideration taken into this, if you have any questions, please don't hesitate to reach out to the undersigned at [travis.macha@permianres.com](mailto:travis.macha@permianres.com).

Respectfully,



Travis Macha  
Senior Landman

It is agreed and understood that the undersigned supports Permian Resources Operating, LLC as operator of the **Joker** Project Area (Sections 5 & 8, T20S-R34E, Lea Co., NM):

Company Name (If Applicable):

Penroc oil Corporation

By: [Signature]  
Printed Name: M. Y. (Merch) Merchant  
Date: June 6, 2023

It is agreed and understood that the undersigned supports Permian Resources Operating, LLC as operator of the **Bane** Project Area (Sections 4 & 9, T20S-R34E, Lea Co., NM):

Company Name (If Applicable):

Penroc Oil Corporation

By: [Signature]  
Printed Name: M. Y. (Merch) Merchant  
Date: June 6, 2023

# EXHIBIT C-13

## PENASCO PETROLEUM, LLC. MAY 31ST, 2023

Permian Resources  
300 N. Marienfeld Street, Suite. 1000  
Midland, TX 79701

Re: Transfer Order/Joker & Bane Developments

Greetings,

We received the enclosed Joker & Bane Developments Letter-Operator Approval. Be advised that Madison M. Hinkle and Susan M. Hinkle, Individually and as husband and wife executed a Blanket Conveyance dated 2/1/2020 and filed in 2162.256, Lea County, New Mexico.

Please draw up a Transfer Order for completion by Penasco Petroleum, LLC.

Also, please update that mailing address and contact information.

Old Address:

P.O. Box 2292  
Roswell, NM 88202

New Address:

P.O. Box 4168  
Roswell, NM 88202


Contact Information

-Email: [penasco4168@gmail.com](mailto:penasco4168@gmail.com)


-Office No. 575.208.1990

Should you have any questions regarding any of the above, please do not hesitate to contact me at the phone number or email below.

Best Regards,



Jarrod Duran  
Petroleum Landman  
Penasco Petroleum, LLC.  
575.489.8707  
jarrodduran29@gmail.com



By: Susan M. Hinkle  
President-Managing Member



P.O. Box 4168  
Roswell, NM  
88202

Email: [penasco4168@gmail.com](mailto:penasco4168@gmail.com)  
Phone No. 575.208.1990



## EXHIBIT C-13



300 N. MARIENFELD STREET, SUITE 1000  
MIDLAND, TX 79701

OFFICE 432.695.4222  
FAX 432.695.4063

June 1, 2023

*Addressed to effected ORRI Owners*

**RE: Joker & Bane Developments**  
Township 20 South, Range 34 East, Lea Co., New Mexico  
Sections 4, 5, 8, & 9

To Whom It May Concern,

The purpose of this letter is to help bring a greater understanding and lessen any potential confusion surrounding the previously proposed developments in this area. If you are receiving this letter, we show you to be a present owner of an overriding royalty interest within the respective project areas described below and could be substantially impacted by an operatorship decision entailed.

As you may be aware Permian Resources Operating, LLC ("Permian") has recently closed the acquisition of Read & Stevens, Inc. and First Century Oil, Inc. via public sale effective February 16, 2023.

WHEREAS, on February 17, 2023, Permian proposed a twenty-four (24) well project within sections 4 & 9 of T20S-R34E (the "Bane" project) as well as a potash development area encompassing sections 5 & 8 of T20S-R34E (the "Joker" project). Permian later sent formal Joker well proposals out in March subsequent to Cimarex Energy Company's ("Cimarex") filing for compulsory pooling on both Permian project areas utilizing well proposals it had sent in August of 2022.

To provide a brief update on the status of these projects to-date:

- **Bane**: Contested hearing at the New Mexico Oil Conservation Division ("NMOCD") between Permian and Cimarex presently scheduled for July 20<sup>th</sup>, 2023.
- **Joker**: Cimarex, Joseph W, Foran, and MRC Permian have issued protest of Permian's potash development area proposal which is necessary to have in place for development by any party. Similarly, to Bane a contested hearing is scheduled at the NMOCD for July 20<sup>th</sup>, 2023.
- **Applications for Permits to Drill ("APDs")**: Permian has conducted on sites with the Bureau of Land Management on both Joker and Bane, has fully prepared C-102s, and is ready to file APDs. Permian is presently prevented by NMOCD & BLM rule and is refraining from filing these due to the contests.

While formal thoughts on development and timing are not included in this letter for confidentiality purposes, it is Permian's intention for speedy and thoughtful development of Joker & Bane. Permian has spent substantial time and resources to understand the nature of the rock in these projects and is presently conducting spacing tests and gathering pilot hole data in the adjacent Batman development in addition to having obtained seismic over the entire area. If you choose to

# EXHIBIT C-13

elect to support Permian as operator of Joker & Bane you may sign below in the indicated space and return a copy of it using the enclosed return envelope.

We look forward to taking the necessary steps forward to developing these projects in a meaningful manner and having any open conversations with you as seen fit. In the event you would like to explore a sale of your overriding royalty interest, please feel free to reach out and we will be happy to discuss further. We appreciate the time and consideration taken into this, if you have any questions, please don't hesitate to reach out to the undersigned at [travis.macha@permianres.com](mailto:travis.macha@permianres.com).

Respectfully,



Travis Macha  
Senior Landman

It is agreed and understood that the undersigned supports Permian Resources Operating, LLC as operator of the Joker Project Area (Sections 5 & 8, T20S-R34E, Lea Co., NM):

Company Name (If Applicable):

PENASCO PETROLEUM, LLC.

By: SUSAN M. HENKLE / PRESIDENT-MEMBER

Printed Name: Susan m. Henkle

Date: 6/6/2023

It is agreed and understood that the undersigned supports Permian Resources Operating, LLC as operator of the Bane Project Area (Sections 4 & 9, T20S-R34E, Lea Co., NM):

Company Name (If Applicable):

PENASCO PETROLEUM, LLC.

By: Susan M. Henkle

Printed Name: SUSAN M. HENKLE / PRESIDENT - MEMBER

Date: 6/6/2023





# Area Overview

# EXHIBIT C-14

### Geographical Notes:

- Permian Resources/Read & Stevens is the most active operator in area past 36 months.
- Cimarex has spud one (1) single mile well in T20S-R34E since December 2017 and an additional two (2), two-miles north in T19S-R34E.
- Joker & Bane units planned to synchronize data, timing, and spacing with surrounding Batman, Robin, & Joker Units.

### Pool Notes:

- Surrounding developments have always pooled Bone Spring and Wolfcamp formations separately. No precedent exists for Cimarex's attempt to pool Wolfcamp with no Wolfcamp proposals.

**BLM Drill Island Name: Joker**

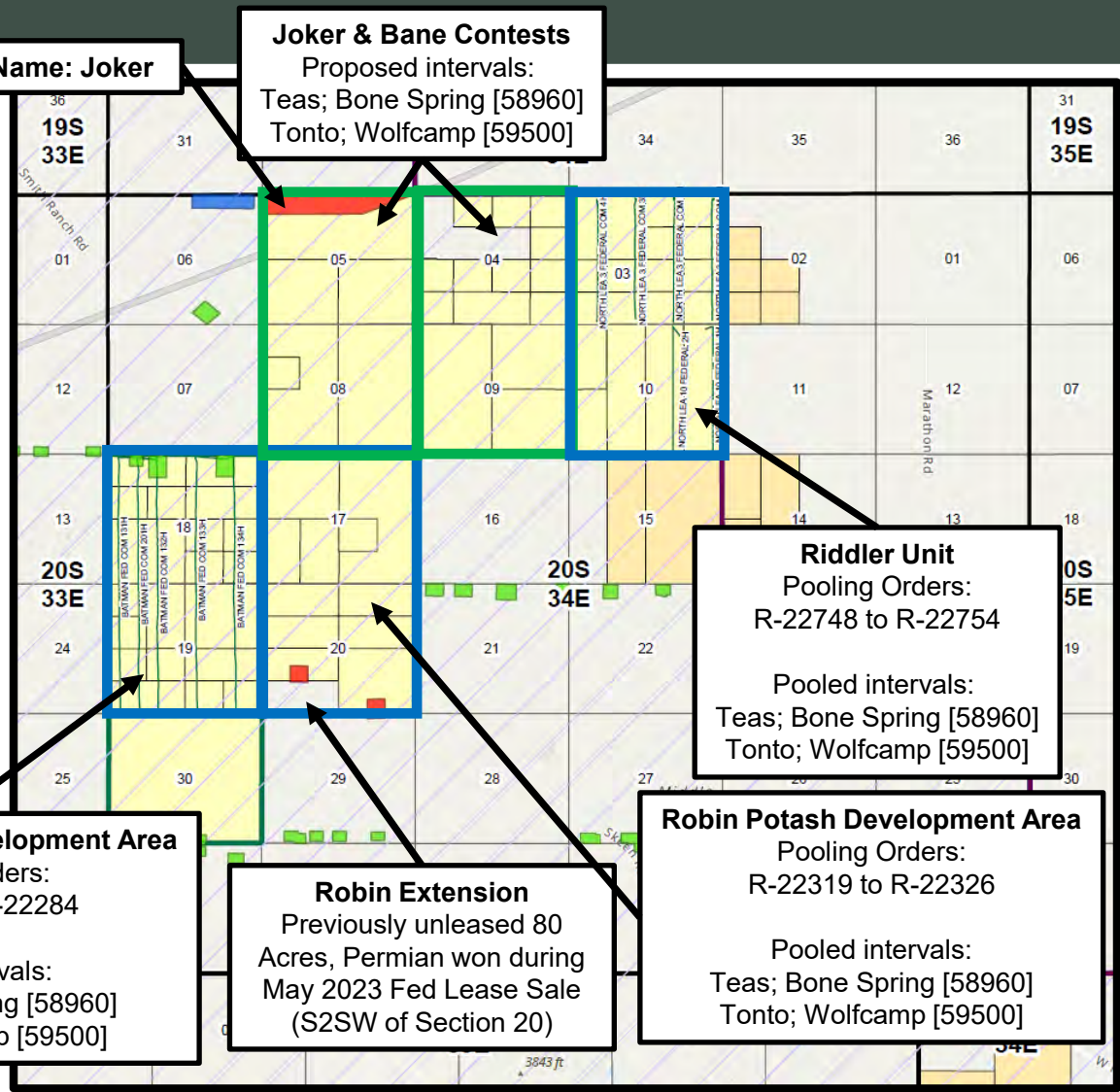
**Joker & Bane Contests**  
Proposed intervals:  
Teas; Bone Spring [58960]  
Tonto; Wolfcamp [59500]

**Riddler Unit**  
Pooling Orders:  
R-22748 to R-22754  
  
Pooled intervals:  
Teas; Bone Spring [58960]  
Tonto; Wolfcamp [59500]

**Batman Potash Development Area**  
Pooling Orders:  
R-22277 to R-22284  
  
Pooled intervals:  
Teas; Bone Spring [58960]  
Tonto; Wolfcamp [59500]

**Robin Extension**  
Previously released 80 Acres, Permian won during May 2023 Fed Lease Sale (S2SW of Section 20)

**Robin Potash Development Area**  
Pooling Orders:  
R-22319 to R-22326  
  
Pooled intervals:  
Teas; Bone Spring [58960]  
Tonto; Wolfcamp [59500]



Slide pertains to ALL cases

\*Please see next slides for more detailed view on the Joker and Bane Units with references to Case numbers

STATE OF NEW MEXICO  
ENERGY, MINERALS AND NATURAL RESOURCES DEPARTMENT  
OIL CONSERVATION DIVISION

APPLICATIONS OF CIMAREX ENERGY CO.  
FOR A HORIZONTAL SPACING UNIT  
AND COMPULSORY POOLING,  
LEA COUNTY, NEW MEXICO

CASE NOS. 23448-23455

APPLICATIONS OF CIMAREX ENERGY CO.  
FOR COMPULSORY POOLING,  
LEA COUNTY, NEW MEXICO

CASE NOS. 23594-23601

APPLICATIONS OF READ & STEVENS, INC.  
FOR COMPULSORY POOLING,  
LEA COUNTY, NEW MEXICO.

CASE NOS. 23508-23523

SELF-AFFIRMED STATEMENT OF DAVRO CLEMENTS

1. My name is Davro Clements. I work for Permian Resources Operating, LLC (“Permian”) as a Senior Facilities Engineer.

2. I have not previously testified before the New Mexico Oil Conservation Division (“Division”) as an expert witness in oil and gas facilities engineering. I have included a copy of my resume as **Read and Stevens Exhibit D-1** for the Division to review and respectfully request that my credentials be accepted as a matter of record and that I be tendered as an expert in oil and gas facilities engineering.

3. I am familiar with the applications filed by Read & Stevens, Inc. (“Read & Stevens”) in these cases and Permian’s surface facilities and management plans.

4. **Read & Stevens Exhibit D-2** is a facilities overview with a plat showing Permian’s proposed Bane and Joker planned facilities, depicting the location of flow lines, well pads, and alternative locations for the project’s central tank batteries (“CTB”) in the subject area.



5. Permian’s plan has been thoughtfully coordinated and on-site approved with the Bureau of Land Management (“BLM”) to achieve minimal surface disturbance. Permian met with BLM and the Center of Excellence (“CEHMM”) on location to coordinate use of existing roads and right-of-way corridors, and to prioritize the location of well pads and facility pads in open, flat areas to avoid disturbance of critical sand dune wildlife habitat for the Dunes Sagebrush Lizard (“DSL”).<sup>1</sup> In coordination with BLM and CEHMM, Permian adjusted planned flowlines to match existing roads to reduce surface impacts and disturbance. Additionally, Permian plans to commingle all production from each project area at one of two potential CTB locations. Permian uses a compact construction design for its CTB with the ability to expand as needed, rather than having to build separate additional facilities.

6. **Read & Stevens Exhibit D-3** is an operations and environmental overview with a Permian CTB pictured, similar to what is planned for use at the Bane and Joker project area. The overview provides a breakdown of some of the features Permian plans at each CTB, which include the following:

**WATER RECYCLING**

7. Permian has a proven history of recycling produced water for reuse and plans to continue to do so as part of its full development for this project area. To date, approximately 75% of Permian’s water use in its New Mexico operations is recycled water, about 54% of Permian’s water use across its assets is recycled water, and, in its neighboring Batman Unit, 46% of the water used in its fracs was recycled water. It is important to note that freshwater used for Permian drilling

---

<sup>1</sup> The United States Fish and Wildlife Service (“USFWS”) recently proposed listing the DSL under the Endangered Species Act (“ESA”). *See* Endangered and Threatened Wildlife and Plants; Endangered Species Status for the Dunes Sagebrush Lizard, 88 Fed. Reg. 42661 (proposed July 3, 2023) (to be codified at 50 C.F.R. pt. 17).

and frac operations is less than 1% to date (<1,000 ppm of chlorides), and the remaining water required, other than recycled water, comes from non-potable water. Further, Permian intends to permit and build a produced water re-use pit just a few miles southwest that will be used to support frac operations for full development of the Joker and Bane project area, as well as neighboring Topaz, Batman, and Robin Units.

### CTB DESIGN

8. **Well Testing:** Each Bane and Joker well will have a dedicated test vessel, that will monitor well production 24/7, providing optimal well test performance numbers.

9. **Separation:** Permian plans to utilize a four-stage separation process to maximize retention of hydrocarbon production. As previously discussed, Permian's facility design allows its CTBs to be easily expanded, as needed, through a bolt-on expansion for full-scale development, while minimizing its footprint.

10. **Environmental:** Permian's CTB design has incorporated various environmental considerations. Each CTB has a containment system with a non-permeable liner, aluminum panel edging that is bolted together, and a sprayed-on sealant to protect soil and groundwater against inadvertent leaks and spills. Permian uses a vapor recovery system with innovative technology that includes 24/7 tank pressure monitoring that uses automatic gas blanketing to maintain positive pressure in the tanks and prevent oxygen intrusion. This gas blanketing system prevents oxygen from getting into gas gathering pipelines, which would otherwise result in shut-ins based on off-spec gas. Also, Permian's Tank Vapor Control System is operable up to 40 ounces per square inch (osi), which allows for a greater operating window and improved flexibility managing pressure swings in storage tanks; thus, limiting the risk of inadvertent venting and reducing waste. Permian also plans to use pipelines to move oil and produced water from its facilities. This means no trucks



hauling produced water and oil, minimizing truck traffic and substantially diminishing the risk of spills and accidents. Lastly, Permian will use air supplied pneumatic devices throughout its Bane and Joker facilities to help eliminate methane emissions.

11. **Read & Stevens Exhibit D-4** is an expanded infrastructure overview of the Joker and Bane facilities with a plat showing Permian’s existing water gathering system and gas sales points for the Bane and Joker project. The exhibit is explained as follows:

**WATER DISPOSAL**

12. The solid blue line, running east to west, from the Batman CTB to the Whitten SWD (owned and operated by Permian) is part of Permian’s \$2.5 million water gathering system to support the project area, which would include the Topaz, Batman, Robin, Joker, Bane and Riddler Units. The blue dashed line indicates Permian’s plans for looping in the Bane and Joker Units as part of this full-scale development plan. As indicated on the plat, Permian would have multiple take-away points for saltwater disposal.

**OIL & GAS SALES**

13. Permian is currently in discussions with multiple companies on takeaway capacity and tie-in capability. As part of its prudent operatorship, Permian plans to secure options for take-away to add redundancy and increase reliability.

14. **Read & Stevens Exhibit D-5** is an overview and plat addressing the Dunes Sagebrush Lizard and Permian’s proactive planning to meet conservation goals. As indicated by the plat, the subject area falls within lizard habitat. As such, Permian has already entered into a Candidate Conservation Agreement (“CAA”) with CEHMM, the BLM, and New Mexico State Land Office, that requires Permian to take measures to preserve and protect project areas as it prudently develops its acreage, including avoiding lizard habitat, forgoing use of herbicides on

shinnery oak, monitoring for H<sub>2</sub>S and preparing contingency plans, and making annual conservation payments that go toward habitat conservation, restoration, reclamation, and protection.

**CONCLUSION**

15. Permian's surface use and management plan minimizes surface disturbance and impacts, reduces waste, protects soils and groundwater from spills and contamination, and are protective of the environment. Moreover, Permian's plans are integrated and demonstrate a comprehensive planning approach across multiple projects in the area, *i.e.*, Topaz, Batman, Robin, Joker, Bane and Riddler, that will limit waste and unnecessary environmental impacts.

16. **Read & Stevens Exhibits D-1 through D-5** were either prepared by me or compiled under my direction and supervision.

17. I affirm under penalty of perjury under the laws of the State of New Mexico that the foregoing statements are true and correct. I understand that this self-affirmed statement will be used as written testimony in these cases. This statement is made on the date next to my signature below.



Davro Clements

7/13/2023

Date



## **Davro J. Clements**

6015 Rio Grande Ave, Midland TX 79707

Cell: 985.722.0166 - Email: [Davro.Clements@permianres.com](mailto:Davro.Clements@permianres.com)

### **EDUCATION**

**Louisiana State University**, Baton Rouge, LA

*Bachelor of Science in Petroleum Engineering*; August 2010 - May 2014

GPA: 3.93

**University of Alberta**, Edmonton, Alberta Canada

*Bachelor of Commerce in International Business & Law*; August 2004 - May 2008

GPA: 3.34

### **EXPERIENCE**

**Senior Facilities Engineer**; May 2022-Present

*Permian Resources*; Midland, TX

- Design, plan, and execute the construction of central tank batteries for Texas and New Mexico production operations
- Design produced water and low/high pressure gas gathering systems
- Monitor and optimize vapor recovery systems, increasing company vapor recovery in 2023 by 7% in TX and 9% in New Mexico
- Interface with marketing team and midstream companies on project execution and operations

**Water Resources Manager**; September 2021 – May 2022

*EOG Resources*; Midland, TX

- Managed a team of 40 people including engineers, admin, techs, foreman and field personnel
- Managed a \$29MM indirect capital and \$93MM direct capital budgets
- Interfaced with divisional management teams and Houston executive team

**Senior Water Resources Engineer**; February 2020 – September 2021

*EOG Resources*; Midland, TX

- Implemented leak detection on all reuse water transfer lines
- Reduced reuse water spill intensity rate by 60%
- Developed automated transfer systems to reduce cost and increase safety
- Decreased operating cost by 23% YOY
- Permitted, designed and built produced water treatment facilities

**Completions Engineer II**; October 2017 – February 2020

*EOG Resources*; Gillette, WY/Denver, CO

- Write new well completion procedures including perforating and hydraulic fracturing design
- Optimize stimulation cost and production volumes
- Develop a real-time field operation monitoring system
- Supervise field consultants and evaluate completion operation techniques

**Senior Production Engineer;** January 2016 – October 2017

*EOG Resources;* Stanley, ND

- Wrote initial artificial lift installation and well workover procedures
- Analyzed well performance and implemented changes to increase oil recovery
- Worked with production foreman to reduce lease operating expenses (LOE)

**Facilities Engineer I;** June 2014 – January 2016

*EOG Resources;* Stanley, ND

- Served as a project manager for the construction of a new salt water disposal
- Designed new salt water disposals and optimized existing salt water disposal facilities
- Implemented new recording procedures to monitor injection pressures in order to prevent wellbore damage

**Drilling Engineer Intern;** May 2013-August 2013

*EOG Resources;* Calgary, AB Canada

- Reviewed a proposed infill well, crossing nine existing offsets, and recommended risk mitigation techniques
- Evaluated surface equipment rental expenditures for drilling and proposed cost-cutting measures to potentially save \$280,000 per year
- Gained field experience in Drumheller, AB by sitting on an exploratory well from pad construction through production

**Completions Engineer Intern;** May 2012-August 2012

*EOG Resources;* Calgary, AB Canada

- Developed a new completions AFE budget
- Attended targeting meetings and wrote perforation programs
- Gained field experience in Waskada, MB by watching perforating, hydraulic fracturing, and installation of production equipment

**HONORS/ACTIVITIES**

- Fundamentals of Engineering (FE) exam
- Golden Key International Honor Society
- SPE at Louisiana State University: Treasurer 2013-2014

JULY 20, 2023

**PERMIAN**  
RESOURCES

# Read & Stevens – Joker & Bane Federal Com

Joker – Sections 5 & 8, Township 20 South, Range 34 East, Lea Co., NM

Bane - Sections 4 & 9, Township 20 South, Range 34 East, Lea Co., NM

Case No.: 23508 through 23523

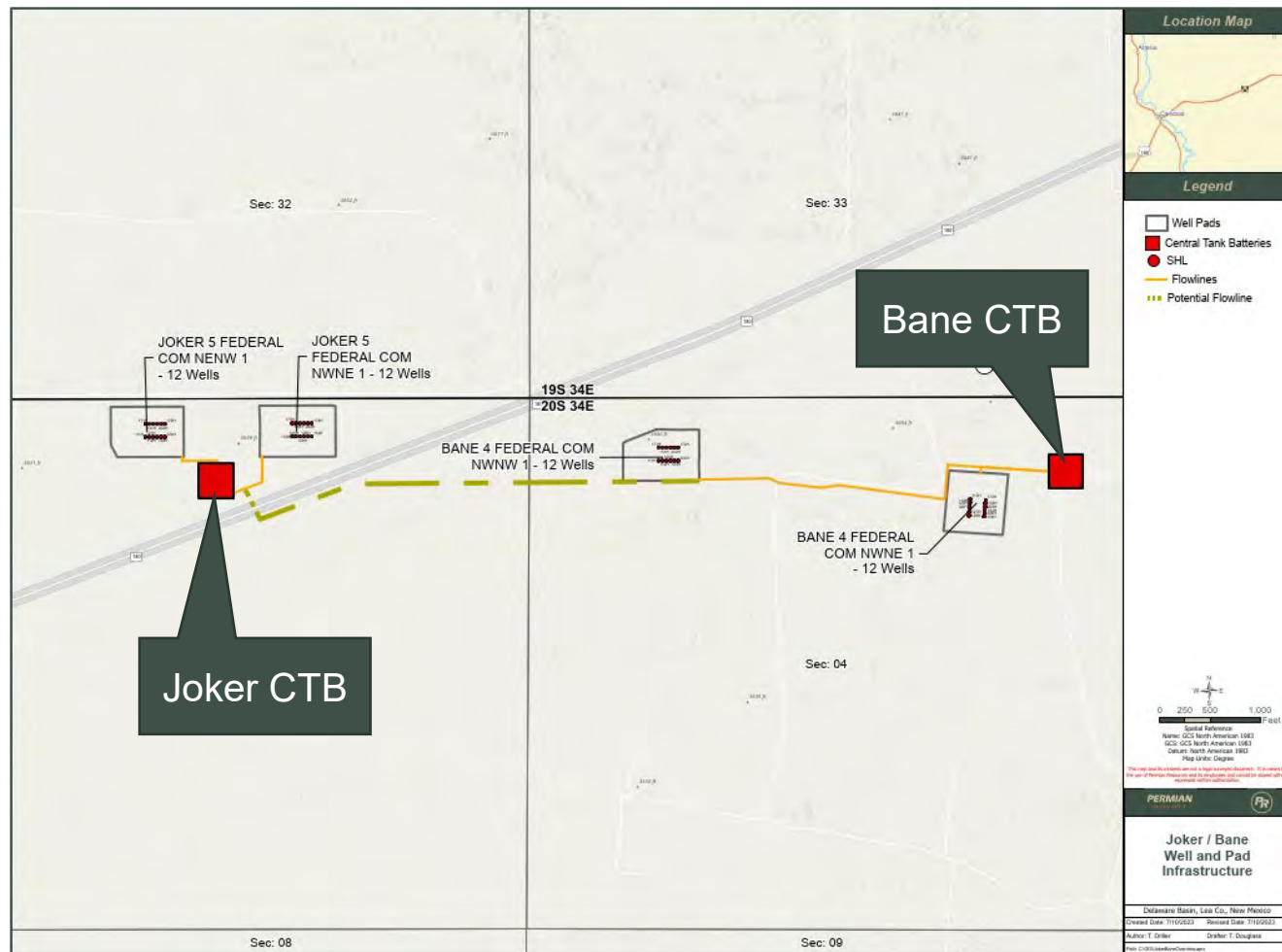




# Facilities Overview

## Facilities Notes

- Plan to commingle all wells at one CTB
- Two CTB Locations have been staked & permitted for potential commingling considerations
- Joker CTB
  - 350' x 450' pad
- Bane CTB
  - 350' x 450' pad
- Both CTB pad locations and flowline routes have been on-site approved by the BLM
- Locations thoughtfully selected to avoid several CEHMM-identified habitats







# Operations & Environmental Overview

## Water Use & Recycling

### Historical Usage

- 75% YTD recycled water utilization in NM
- 54% YTD recycled water utilization across all PR assets
- 46% recycled water utilized on Batman fracs
- 1% YTD freshwater utilization across all PR assets, the rest coming from recycled water and non-potable water
- PR intends to permit and build a produced water pit in Jewitt area to support frac operations for full development

## CTB Design

### Well Testing

- Dedicated test vessels for every well
- No bulk/test or interpolated well production allocations

### Separation

- Four stages of fluid separation
- Bolt-on expansion capability for full-scale development

### Environmental

- Full-facility containment for soil impact mitigation
- Oversized vapor recovery equipment
- Gas blanketing
- Tank Vapor Control System operable up to 40 osi
- No planned truck hauling to/from CTB
- Air-supplied pneumatic device operation



# Infrastructure Overview

Santa Fe, New Mexico  
Exhibit No. D-4

Submitted by: Read & Stevens, Inc.  
Hearing Date: July 20, 2023  
Case Nos. 23508-23523

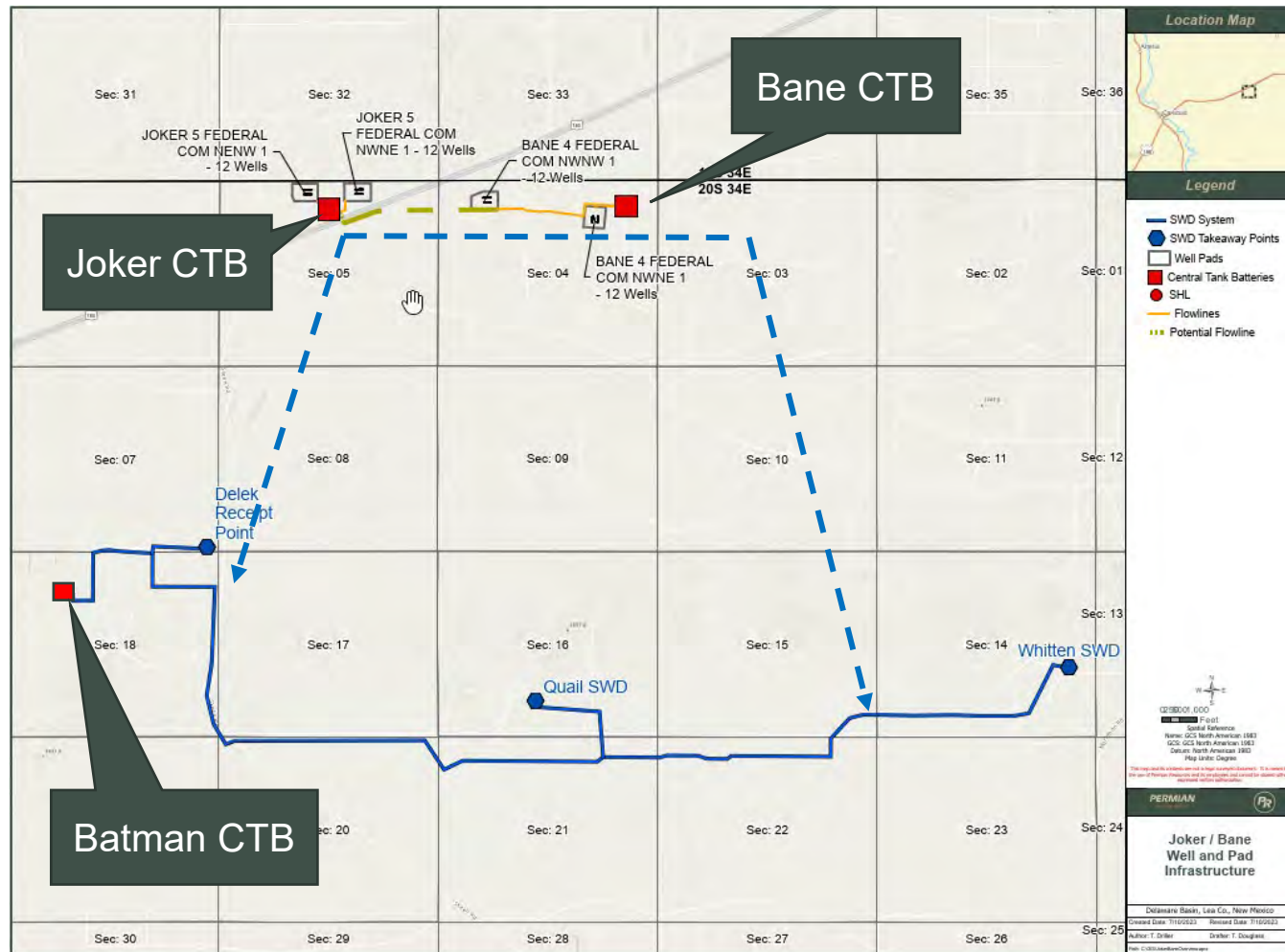


## Water Disposal

- **Existing Infrastructure**
  - >6 miles of 12" gathering pipe
  - Connected to Delek, Fasken, and PR-operated Whitten SWD
  - PR plans to loop Joker and Bane facilities into existing gathering pipeline & pursue additional SWD takeaway options

## Oil & Gas Sales

- **Purposefully undedicated**
  - PR is able to shop around for the best oil & gas terms & firm capacity in the area.
  - PR is in contact with several oil & gas midstream companies in the area
  - PR oil & gas infrastructure in place 2-miles to the south connected to Batman with spare capacity
  - PR seeking additional gas & oil takeaway options to add redundancy







# Dunes Sagebrush Lizard Proactive Planning

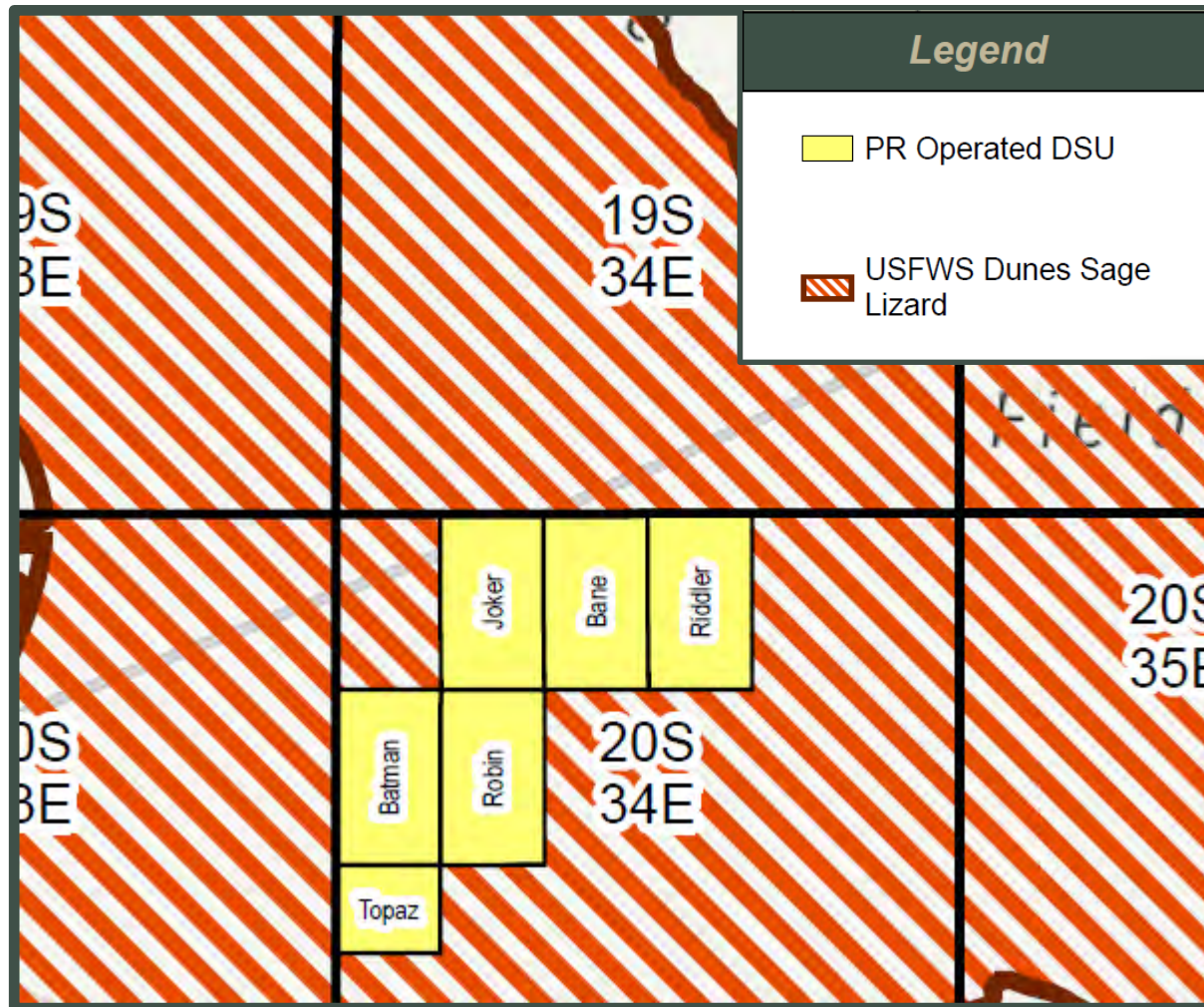
Submitted by: Read & Stevens, Inc.  
Hearing Date: July 20, 2023  
Case Nos. 23508-23523

## Ongoing Conservation Effort:

- The U.S. Fish and Wildlife Service announced on June 30, 2023, that they are proposing to list the Dunes Sagebrush Lizard (DSL) as endangered under the Endangered Species Act
- DSL is a species of spiny lizard found exclusively in the shinnery oak dunelands and shrublands of the Mescalero and Monahan's Sandhills in southeastern New Mexico and west Texas.

## Permian Resources Proactivity:

- Permian has already entered into Candidate Conservation Agreements and has enrolled its acreage within the DSL habitat.
- As part of such Candidate Conservation Agreements, Permian Resources is currently taking all precautions to ensure that DSL habitat is not disturbed in connection with our drilling, completion, and production operations.



Slide pertains to ALL cases

**STATE OF NEW MEXICO  
ENERGY, MINERALS AND NATURAL RESOURCES DEPARTMENT  
OIL CONSERVATION DIVISION**

**APPLICATIONS OF CIMAREX ENERGY CO.  
FOR A HORIZONTAL SPACING UNIT  
AND COMPULSORY POOLING,  
LEA COUNTY, NEW MEXICO**

**CASE NOS. 23448-23455**

**APPLICATIONS OF CIMAREX ENERGY CO.  
FOR COMPULSORY POOLING,  
LEA COUNTY, NEW MEXICO**

**CASE NOS. 23594-23601**

**APPLICATIONS OF READ & STEVENS, INC.  
FOR COMPULSORY POOLING,  
LEA COUNTY, NEW MEXICO.**

**CASE NOS. 23508-23523**

**SELF-AFFIRMED STATEMENT OF IRA BRADFORD**

1. My name is Ira Bradford. I work for Permian Resources Operating, LLC (“Permian”) as a Geologist.

2. I have previously testified before the New Mexico Oil Conservation Division (“Division”) as an expert witness in petroleum geology matters. My credentials as a petroleum geologist have been accepted by the Division and made a matter of record.

3. I am familiar with the applications filed by Read & Stevens, Inc. (“Read & Stevens”) in these cases, and I have conducted a geologic study of the lands in the subject area. I am also familiar with the applications filed by Cimarex Energy Co. (“Cimarex”) in competing Case Nos. 23448-23455 and 23594-23601 and related land matters.

4. Read & Stevens is targeting the Bone Spring formation in Case Nos. 23508-23511 and 23516-23519 and Wolfcamp formation in Case Nos. 23512-23515 and 23520-23523.

**BEFORE THE OIL CONSERVATION DIVISION  
Santa Fe, New Mexico  
Exhibit No. E  
Submitted by: Read & Stevens, Inc.  
Hearing Date: July 20, 2023  
Case Nos. 23508-23523**

## AREA DEVELOPMENT PLAN

5. **Read & Stevens Exhibit E-1** is a locator map. It shows Read & Stevens's acreage in yellow in the Delaware Basin, with the subject acreage for the proposed Bane and Joker project areas outlined in red. The map also outlines the potash area and the Capitan Reef.

6. **Read & Stevens Exhibit E-2** shows Permian's 3D seismic coverage in the area outlined in red (covering 36 square miles), with the subject proposed spacing units highlighted in yellow with blue outline. A pilot hole in the neighboring Batman Unit is also depicted, from which we collected full log suites and sidewall cores to characterize existing targets and potential future targets, along with four Third Bone Spring Sand wells and a W/2 Wolfcamp A well. The W/2 of the Batman project area has a similar stacked and staggered spacing design (a "wine rack" pattern) in analogous geology and targets that Permian plans to incorporate across all its units in this area, including the Joker and Bane units that are the subject of this contested proceeding, the offsetting Riddler Unit to the east, and Batman Unit to the southwest.

7. The top of **Read & Stevens Exhibit E-3** depicts a gun barrel diagram showing Permian's proposed Bane and Joker Units, and the west half of its adjacent Riddler Unit, along with Matador Production Company's ("Matador") existing Verna Rae Unit. This diagram demonstrates that Permian's plan for this acreage is part of a comprehensive development plan that would co-develop the target zone spacing, including the Third Bone Spring and Upper Wolfcamp zones, across multiple offsetting units. This plan is based on the successful development test Permian conducted in the analogous and offsetting Batman Unit. That test evaluated co-developing the Third Bone Spring and Upper Wolfcamp zones in the W/2 of Sections 18 and 19. Results confirm that there is a substantial benefit to co-developing the Third Bone Spring and Upper Wolfcamp using a wine-rack pattern and simultaneous completions that results in

incremental recovery of reserves that would otherwise not be produced. Permian's plan will maintain optimal spacing and co-development across this acreage, including with respect to existing offsetting production in the Verna Rae and Riddler Units, which will prevent waste and maximize recovery across all this acreage. The bottom of the exhibit gives a brief overview of Permian's development plan and an overhead view of the above-described co-development.

8. On the left side of **Read & Stevens Exhibit E-4** are gross pay contour maps across the subject acreage for both the Third Bone Spring and Wolfcamp A target zones, calculated using 4% density porosity cutoffs. The warmer colors indicate higher gross pay. Cooler colors reflect lower gross pay. The existing Batman Unit, operated by Permian, is highlighted in blue along with the proposed Joker and Bane Units just to the northeast. A type log is indicated with a red star on the map and the relevant log depths are included in the center panel of the exhibit. Target intervals in the base of the Third Bone Spring Sand and the top of Wolfcamp A are indicated alongside the log with yellow arrows. The pay maps demonstrate that the targeted Third Bone Spring Sand and Wolfcamp A in the proposed Bane and Joker units are geologically analogous to the same zones in Permian's recently developed Batman Unit immediately to the southwest.

9. On the right side of **Read & Stevens Exhibit E-5** is a diagram showing a line of cross-section in black consisting of wells penetrating the Bone Spring formation that I used to construct a stratigraphic cross-section from A to A' across the Bane, Joker, and Batman Units. On the left-hand side of the exhibit is a stratigraphic cross-section I prepared displaying open-hole logs run over the Bone Spring from the representative wells denoted from A to A'. For each well in the cross-section, the exhibit shows the following logs: gamma ray, resistivity, and porosity. The depiction is flattened on the top of the Wolfcamp as between the Batman, Bane, and Joker Units, and shows that the targeted intervals within the Bone Spring and Wolfcamp formations

across all three units are consistent and similar in thickness and quality. I consider these wells to be representative of the geology in the entire project area.

10. **Read & Stevens Exhibit E-6** is a simplified gun barrel block illustration depicting Read & Stevens' proposed wine rack pattern spacing across the Bone Spring and Wolfcamp formations on the left compared to Cimarex's proposed vertically stacked development on the right. As noted, Read & Stevens' plan at maximum development would be 24 wells per section compared to Cimarex's plan of 12 wells per section. A number bar on the right side of each gun barrel blocks tallies the number of wells proposed for each zone.

11. **Read & Stevens Exhibit E-7** is a side-by-side gun barrel comparison of Permian and Cimarex's development plans, showing offset footages and other well-specific details. Permian's plan demonstrates that its spacing assumes maximum development of all prospective zones and optimizes drilling flexibility.

#### **BANE UNIT BONE SPRING WELLS: CASE NOS. 23508–23511**

12. **Read & Stevens Exhibit E-8** is a locator map that shows each of the Bane Bone Spring spacing units outlined and labeled in blue with the respective case numbers indicated. It also shows a line of cross-section in black consisting of wells penetrating the Bone Spring formation that I used to construct a stratigraphic cross-section from A to A'. I consider these wells to be representative of the geology in the area. Additionally, the diagram includes all offsetting horizontal wells in the area, color coded by landing zone.

13. **Read & Stevens Exhibit E-9** is a subsea structure map that I prepared for the interval within the First Bone Spring Sand formation ("FBSG"), with a contour interval of 50 feet. The structure map shows the FBSG gently dipping to the south. The four proposed Bane FBSG wells are shown, along with the known FBSG offsetting wells in the area. The FBSG structure



appears consistent across the wellbore paths. I do not observe any faulting, pinchouts, or other geologic impediments in the proposed spacing units.

14. **Read & Stevens Exhibit E-10** is a subsea structure map that I prepared for the interval within the Second Bone Spring Sand formation (“SBSG”), with a contour interval of 50 feet. The structure map shows the SBSG gently dipping to the south. The eight proposed Bane SBSG wells are shown, along with the known SBSG offsetting wells in the area. The SBSG structure appears consistent across the wellbore paths. I do not observe any faulting, pinchouts, or other geologic impediments in the proposed spacing units.

15. **Read & Stevens Exhibit E-11** is a subsea structure map that I prepared for the interval within the Harkey formation, with a contour interval of 50 feet. The structure map shows the Harkey gently dipping to the south. The four proposed Bane Harkey wells are shown, along with the known Harkey offsetting wells in the area. The Harkey structure appears consistent across the wellbore paths. I do not observe any faulting, pinchouts, or other geologic impediments in the proposed spacing units.

16. **Read & Stevens Exhibit E-12** is a subsea structure map that I prepared for the interval within the Third Bone Spring Sand formation (“TBSG”), with a contour interval of 50 feet. The structure map shows the TBSG gently dipping to the south. The four proposed Bane TBSG wells are shown, along with the known TBSG offsetting wells in the area. The TBSG structure appears consistent across the wellbore paths. I do not observe any faulting, pinchouts, or other geologic impediments in the proposed spacing units.

17. **Read & Stevens Exhibit E-13** is a stratigraphic cross-section that I prepared displaying open-hole logs run over the Bone Spring formation from the representative wells denoted from A to A’ in the previous exhibit. The cross-section is flattened on top of the Wolfcamp



and runs north to south within the proposed project area. For each well in the cross-section, the exhibit shows the following logs: gamma ray, resistivity, and porosity. The targeted intervals in each of these cases is labeled and marked. The logs in the cross-section demonstrate that the targeted intervals are consistent and continuous across each proposed spacing unit.

18. **Read & Stevens Exhibit E-14** is a gun barrel diagram for the proposed Bane Bone Spring wells and spacing units showing the preferred spacing and across the Bone Spring formation. The proposed wells in the diagram correspond to the type log to display the approximate target interval for each well. This diagram demonstrates that Permian's proposed development for the Bone Spring is a comprehensive development plan that incorporates all zones of potential in the area which will prevent waste and maximize recovery across all this acreage.

**BANE UNIT WOLFCAMP WELLS: CASE NOS. 23512–23515**

19. **Read & Stevens Exhibit E-15** is a locator map that shows each of the Bane Wolfcamp spacing units outlined and labeled in blue with the respective case numbers indicated. It also shows a line of cross-section in black consisting of wells penetrating the Wolfcamp formation that I used to construct a stratigraphic cross-section from A to A'. I consider these wells to be representative of the geology in the area. Additionally, the diagram includes all horizontal wells in the area that are also within the Wolfcamp formation.

20. **Read & Stevens Exhibit E-16** is a subsea structure map that I prepared for the interval within the Wolfcamp formation, with a contour interval of 50 feet. The structure map shows the Wolfcamp gently dipping to the south. The four proposed Wolfcamp wells are shown, along with the known Wolfcamp offsetting wells in the area. The Wolfcamp structure appears consistent across the wellbore paths. I do not observe any faulting, pinchouts, or other geologic impediments in the proposed spacing units.

21. **Read & Stevens Exhibit E-17** is a stratigraphic cross-section that I prepared displaying open-hole logs run over the Wolfcamp formation from the representative wells denoted from A to A'. The cross-section is flattened on top of the Wolfcamp and runs north to south within the proposed project area. For each well in the cross-section, the exhibit shows the following logs: gamma ray, resistivity, and porosity. The targeted interval is labeled and marked. The logs in the cross-section demonstrate that the targeted interval is consistent and continuous across each proposed spacing unit.

22. **Read & Stevens Exhibit E-18** is a gun barrel diagram for the proposed Bane Wolfcamp wells and spacing units showing the preferred spacing and across the Wolfcamp formation. The proposed wells in the diagram correspond to the type log to display the approximate target interval for each well. This diagram demonstrates that Permian's proposed development for the Wolfcamp which will prevent waste and maximize recovery across all of this acreage.

**JOKER UNIT BONE SPRING WELLS: CASE NOS. 23516–23519**

23. **Read & Stevens Exhibit E-19** is a locator map that shows each of the Joker Bone Spring spacing units outlined and labeled in blue with the respective case numbers indicated. It also shows a line of cross-section in black consisting of wells penetrating the Bone Spring formation that I used to construct a stratigraphic cross-section from A to A'. I consider these wells to be representative of the geology in the area. Additionally, the diagram includes all offsetting horizontal wells in the area, color coded by landing zone.

24. **Read & Stevens Exhibit E-20** is a subsea structure map that I prepared for the interval within the FBSG, with a contour interval of 50 feet. The structure map shows the FBSG gently dipping to the south. The four proposed Joker FBSG wells are shown, along with the known FBSG offsetting wells in the area. The FBSG structure appears consistent across the wellbore

paths. I do not observe any faulting, pinchouts, or other geologic impediments in the proposed spacing units.

25. **Read & Stevens Exhibit E-21** is a subsea structure map that I prepared for the interval within the SBSG, with a contour interval of 50 feet. The structure map shows the SBSG gently dipping to the south. The eight proposed Joker SBSG wells are shown, along with the known SBSG offsetting wells in the area. The SBSG structure appears consistent across the wellbore paths. I do not observe any faulting, pinchouts, or other geologic impediments in the proposed spacing units.

26. **Read & Stevens Exhibit E-22** is a subsea structure map that I prepared for the interval within the Harkey formation, with a contour interval of 50 feet. The structure map shows the Harkey gently dipping to the south. The four proposed Joker Harkey wells are shown, along with the known Harkey offsetting wells in the area. The Harkey structure appears consistent across the wellbore paths. I do not observe any faulting, pinchouts, or other geologic impediments in the proposed spacing units.

27. **Read & Stevens Exhibit E-23** is a subsea structure map that I prepared for the interval within the TBSG, with a contour interval of 50 feet. The structure map shows the TBSG gently dipping to the south. The four proposed Joker TBSG wells are shown, along with the known TBSG offsetting wells in the area. The TBSG structure appears consistent across the wellbore paths. I do not observe any faulting, pinchouts, or other geologic impediments in the proposed spacing units.

28. **Read & Stevens Exhibit E-24** is a stratigraphic cross-section that I prepared displaying open-hole logs run over the Bone Spring formation from the representative wells denoted from A to A'. The cross-section is flattened on top of the Wolfcamp and runs north to

south within the project area. For each well in the cross-section, the exhibit shows the following logs: gamma ray, resistivity, and porosity. The targeted intervals in each of these cases is labeled and marked. The logs in the cross-section demonstrate that the intervals are consistent and continuous across each proposed spacing unit.

29. **Read & Stevens Exhibit E-25** is a gun barrel diagram for the proposed Joker Bone Spring wells and spacing units showing the preferred spacing and across the Bone Spring formation. The proposed wells in the diagram correspond to the type log to display the approximate target interval for each well. This diagram demonstrates that Permian's proposed development for the Bone Spring is a comprehensive development plan that incorporates all zones of potential in the area which will prevent waste and maximize recovery across all this acreage.

#### **JOKER UNIT WOLFCAMP WELLS: CASE NOS. 23520–23523**

30. **Read & Stevens Exhibit E-26** is a locator map that shows each of the Joker Wolfcamp spacing units outlined and labeled in blue with the respective case numbers indicated. It also shows a line of cross-section in black consisting of wells penetrating the Wolfcamp formation that I used to construct a stratigraphic cross-section from A to A'. I consider these wells to be representative of the geology in the area. Additionally, the diagram includes all offsetting horizontal wells in the area that are also within the Wolfcamp formation.

31. **Read & Stevens Exhibit E-27** is a subsea structure map that I prepared for the interval within the Wolfcamp formation, with a contour interval of 50 feet. The structure map shows the Wolfcamp gently dipping to the south. The four proposed Joker Wolfcamp wells are shown, along with the known Wolfcamp offsetting wells in the area. The Wolfcamp structure appears consistent across the wellbore paths. I do not observe any faulting, pinchouts, or other geologic impediments in the proposed spacing units.

32. **Read & Stevens Exhibit E-28** is a stratigraphic cross-section that I prepared displaying open-hole logs run over the Wolfcamp formation from the representative wells denoted from A to A'. The cross-section is flattened on top of the Wolfcamp and runs north to south within the project area. For each well in the cross-section, the exhibit shows the following logs: gamma ray, resistivity, and porosity. The targeted interval is labeled and marked. The logs in the cross-section demonstrate that the interval is consistent and continuous across the Wolfcamp formation.

33. **Read & Stevens Exhibit E-29** is a gun barrel diagram for the proposed Joker Wolfcamp wells and spacing units showing the preferred spacing and across the Wolfcamp formation. The proposed wells in the diagram correspond to the type log to display the approximate target interval for each well. This diagram demonstrates that Permian's proposed development for the Wolfcamp which will prevent waste and maximize recovery across all this acreage.

### CONCLUSION

34. In my opinion, standup orientation of the proposed wells is the appropriate orientation for horizontal well development in this area and will efficiently and effectively develop the subject acreage.


35. Based on my geologic study, the Bone Spring and Wolfcamp formations underlying the subject area in each of the cases is suitable for development by horizontal wells and the acreage comprising the proposed spacing units will contribute more-or-less equally to the production from the wellbores. I have not identified any geologic impediments to drilling horizontal wells in the area of the spacing units proposed.

36. In my opinion, horizontal drilling will be the most efficient method to develop this acreage, to prevent the drilling of unnecessary wells, and to achieve the greatest ultimate recovery,

and that approving Read & Stevens' application will be in the best interest of conservation, the prevention of waste, and protection of correlative rights.

37. **Read & Stevens Exhibits E-1 through E-29** were either prepared by me or compiled under my direction and supervision.

38. I affirm under penalty of perjury under the laws of the State of New Mexico that the foregoing statements are true and correct. I understand that this self-affirmed statement will be used as written testimony in these cases. This statement is made on the date next to my signature below.



Ira Bradford

7/13/2023

Date

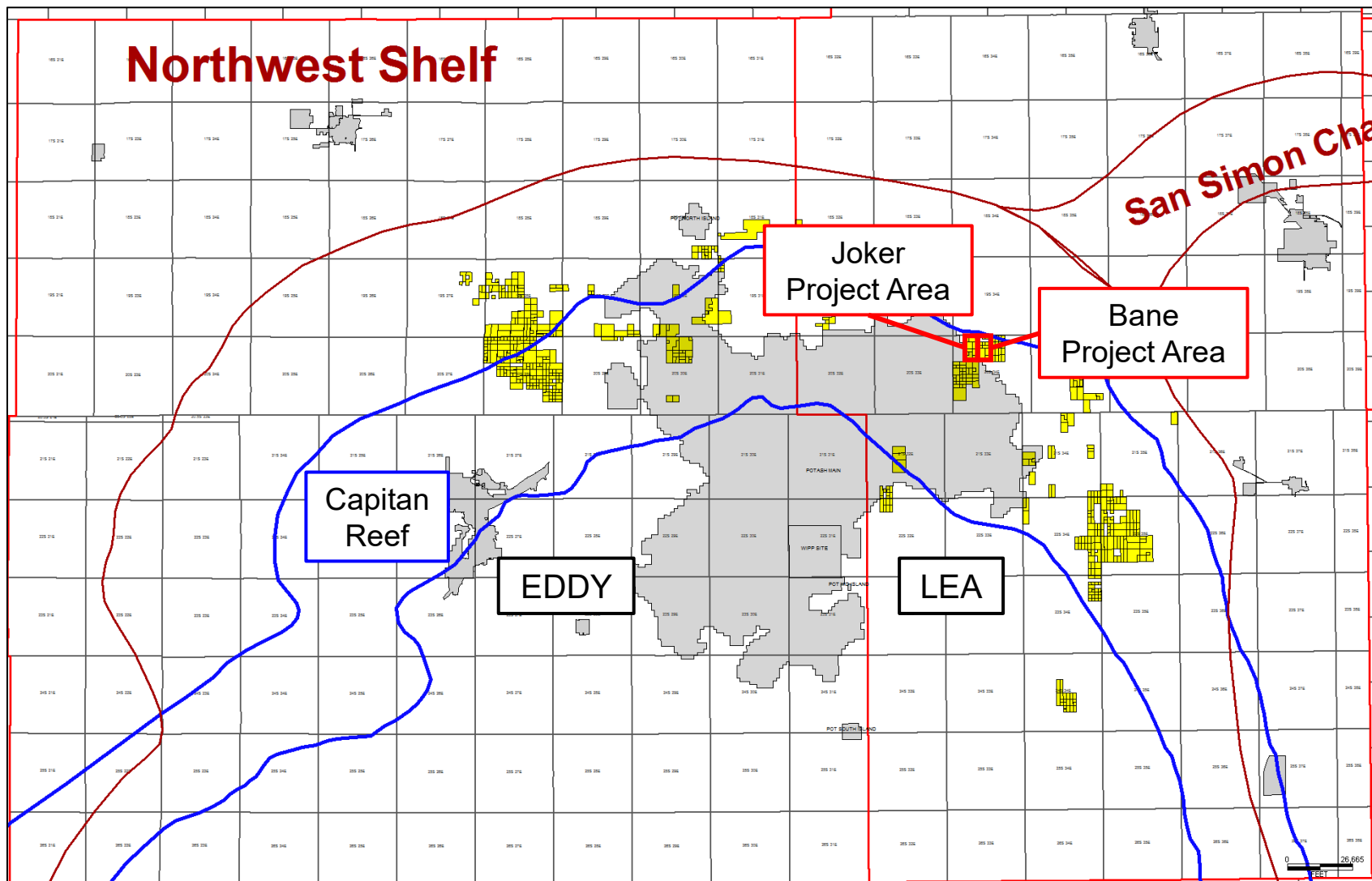




# Regional Locator Map

Joker 5-8 Fed Com, Bane 4-9 Fed Com

Exhibit E-1



 Permian Resources

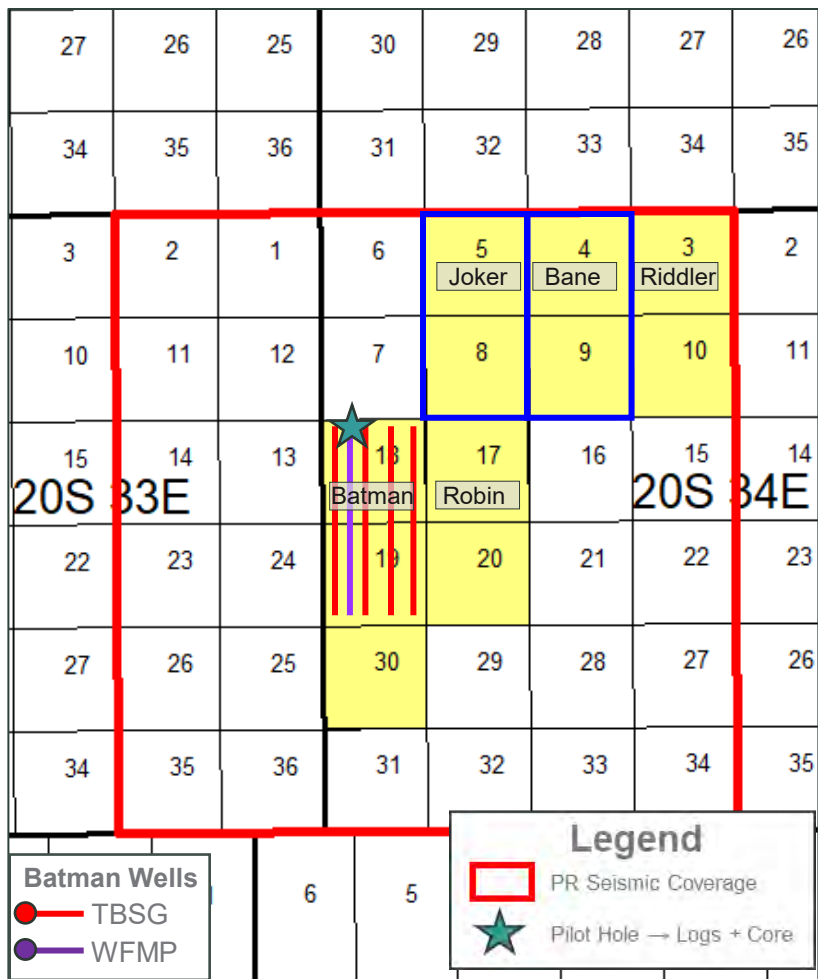
# Plan of Subsurface Development

## Concentrated Subsurface Study Immediately Offset

**Exhibit E-2**



### Permian Resources Acreage



### Thoughtful Approach to Development

Permian Resources has devoted significant resources to evaluating, characterizing, and understanding the subsurface in the immediate area

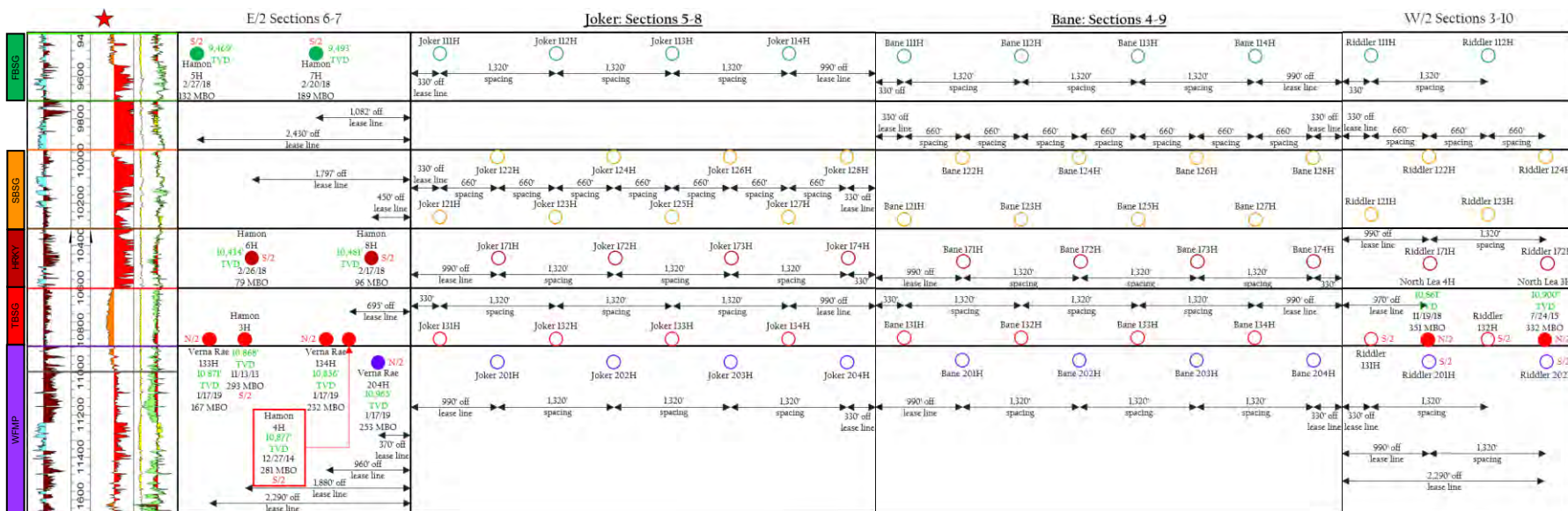
- Purchased 36 square miles of 3D seismic covering not only PR's current owned acreage but also offset acreage to aid in fulsome subsurface understanding
- Drilled a pilot hole on the Batman 132H through the Penn Shale and collected full log suites and sidewall cores to characterize existing targets and potential future targets
- Pilot hole log data, core analysis, seismic and production data are being integrated for full subsurface characterization
- Co-developed 4 TBSG and 1 WFMP A in the Batman Unit with similar planned stack staggered spacing design to be incorporated across remaining PR units



**Exhibit E-3**

# Full Scale Development Plan

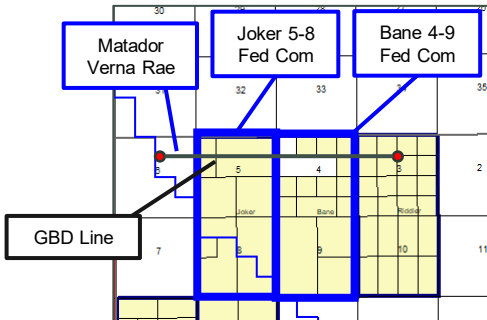
## Joker, Bane, Riddler



### Development Plan

- PR's plan of development accounts for co-developed target zone spacing across multiple offsetting units
- Development plan expands upon the learnings from initial Batman Unit results of TBSG and WFMP A co-development, which are geologically analogous to the Joker and Bane units

### GBD Map

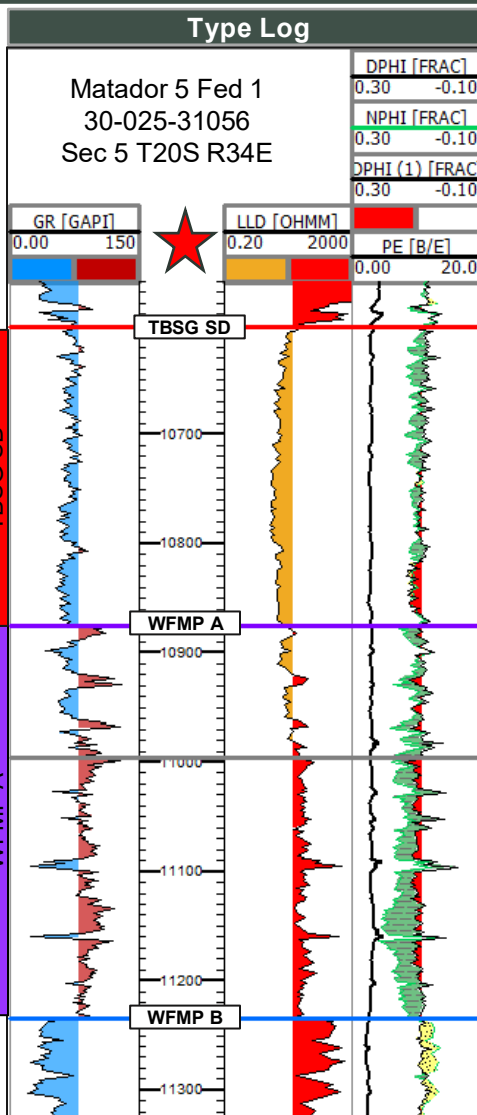
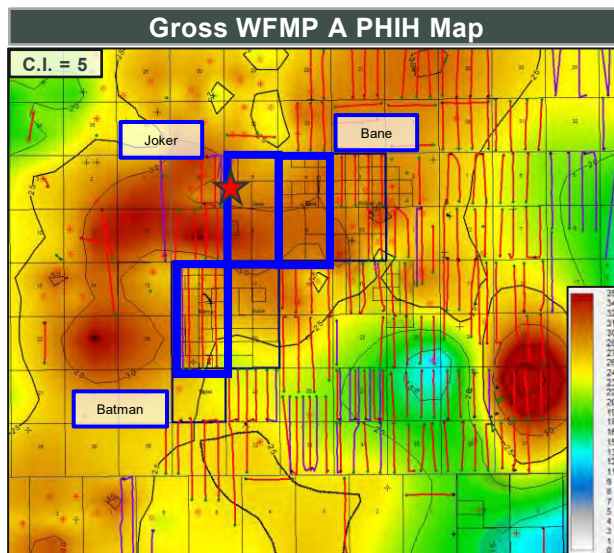
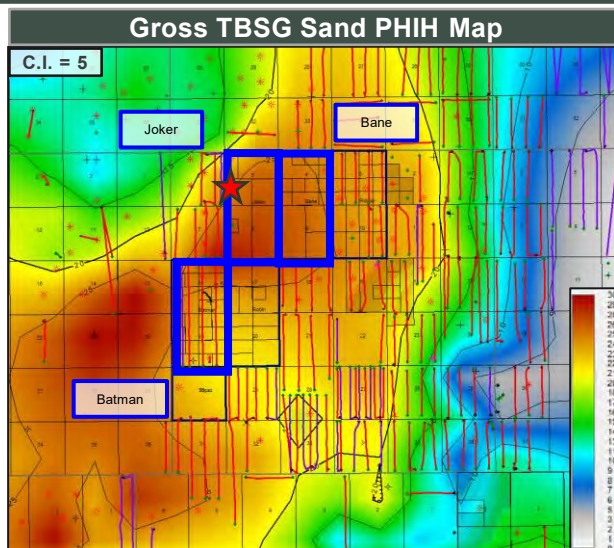




**Exhibit E-4**

# Co-Development Resource Mapping

## TBSG vs WFMP A



- ### Key Points
- TBSG PHIH Map
    - Calculated from the Top of Third Bone Spring Sand to the Top of Wolfcamp A using a greater than 4% Density Porosity Cutoff
    - Mapping shows that the TBSG in the Joker and Bane Unit's is analogous to recently co-developed PR Batman wells offset to the SW
  - WFMP A PHIH Map
    - Calculated from the Top of Wolfcamp A to the Top of Wolfcamp B using a greater than 4% Density Porosity Cutoff
    - Mapping shows that the WFMP A in the Joker and Bane Unit's is analogous to recently co-developed PR Batman wells offset to the SW

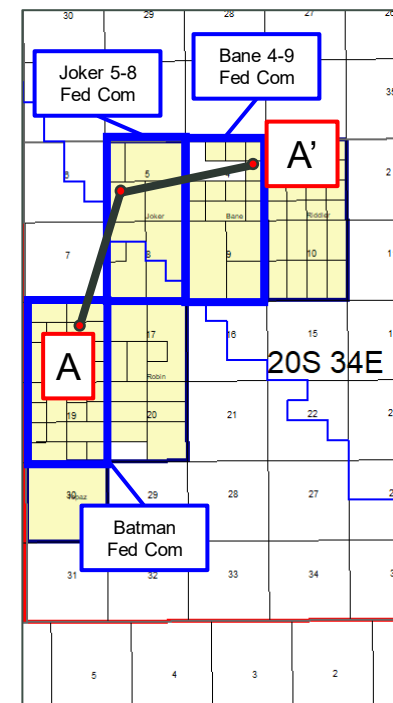
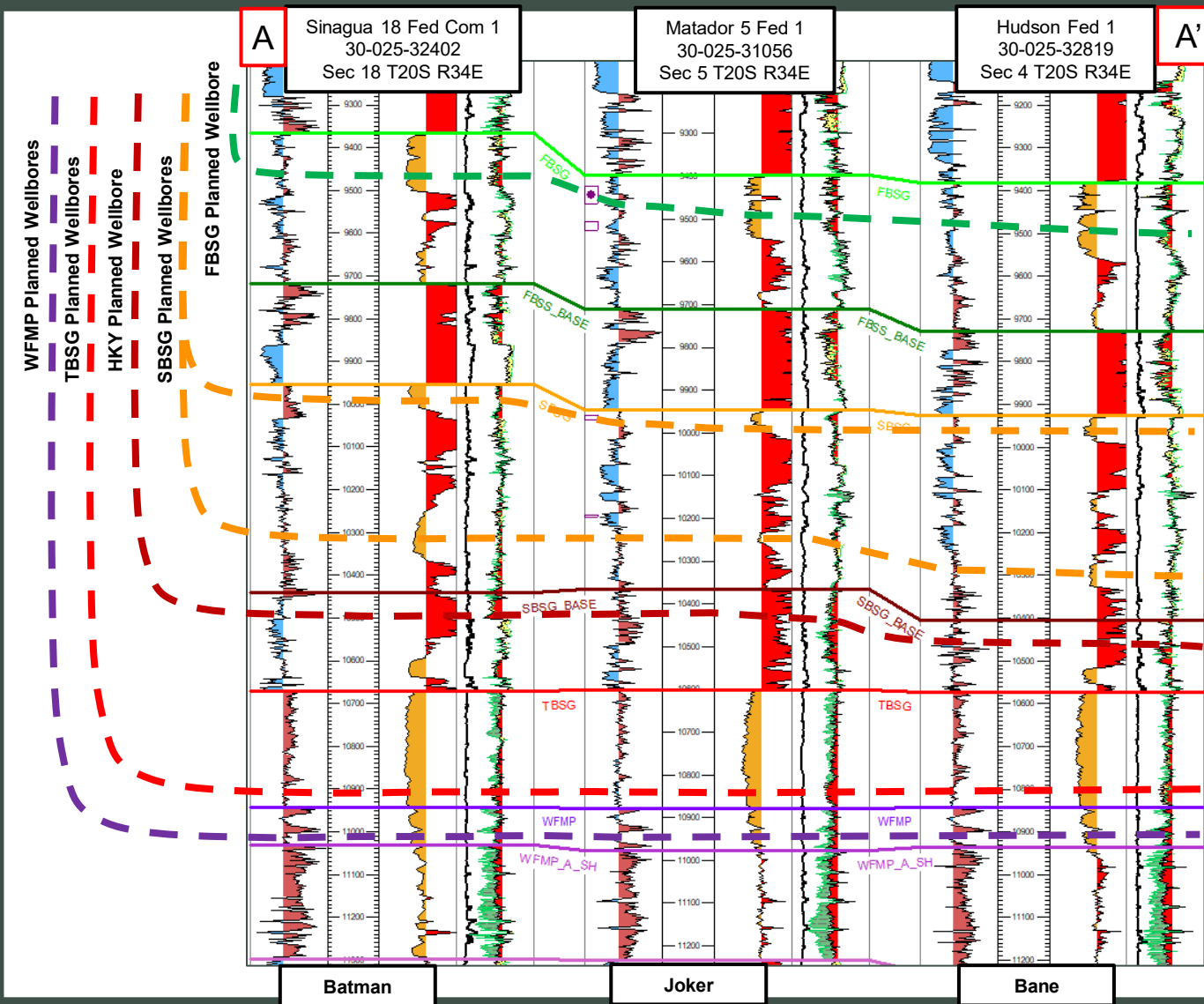


TBSG and WFMP A PHIH Map Cutoff: DPHI > 4%



Exhibit E-5

# Analogous Geology Across PR Development Plan Batman – Joker – Bane Units





# PR vs Cimarex Proposed Development Comparison

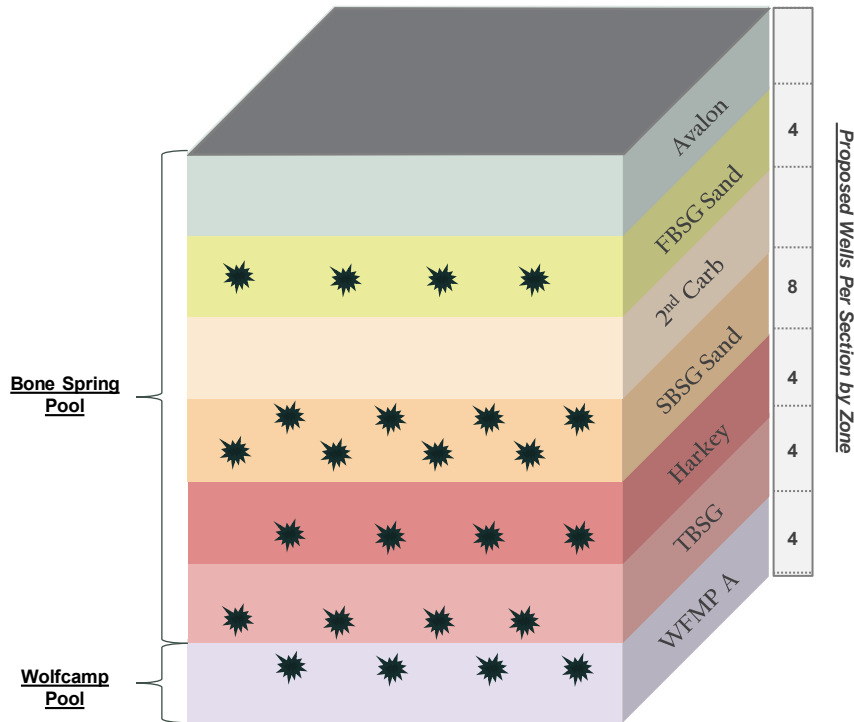
## Illustrative Horizontal Spacing Unit Diagram

**Exhibit E-6**

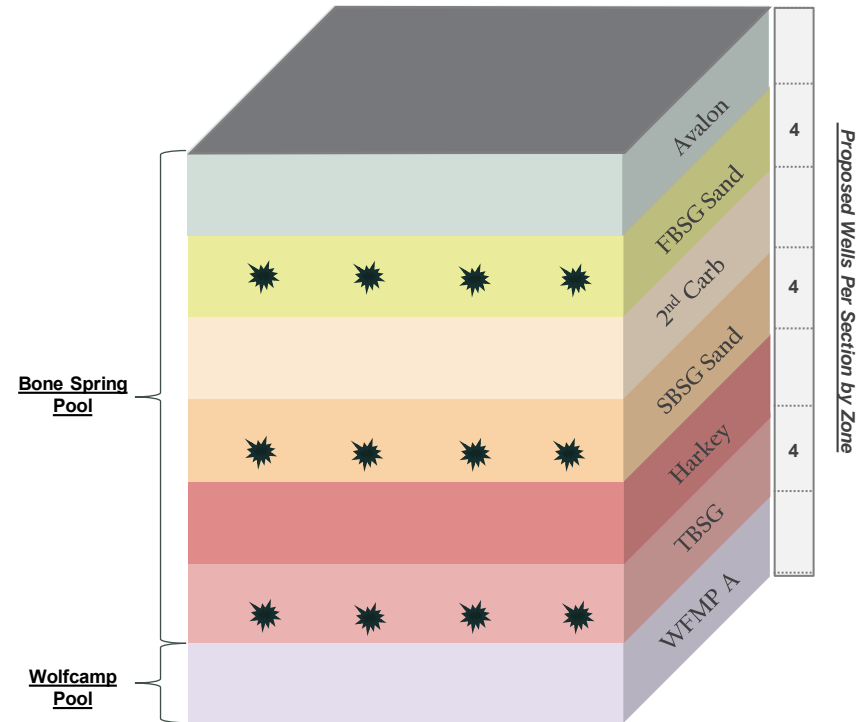


### PR Joker/Bane Development

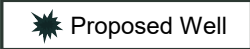
### XEC Mighty Pheasant/Loosey Goosey Development



**PR Units**  
24 Wells per Section



**XEC Units**  
12 Wells per Section



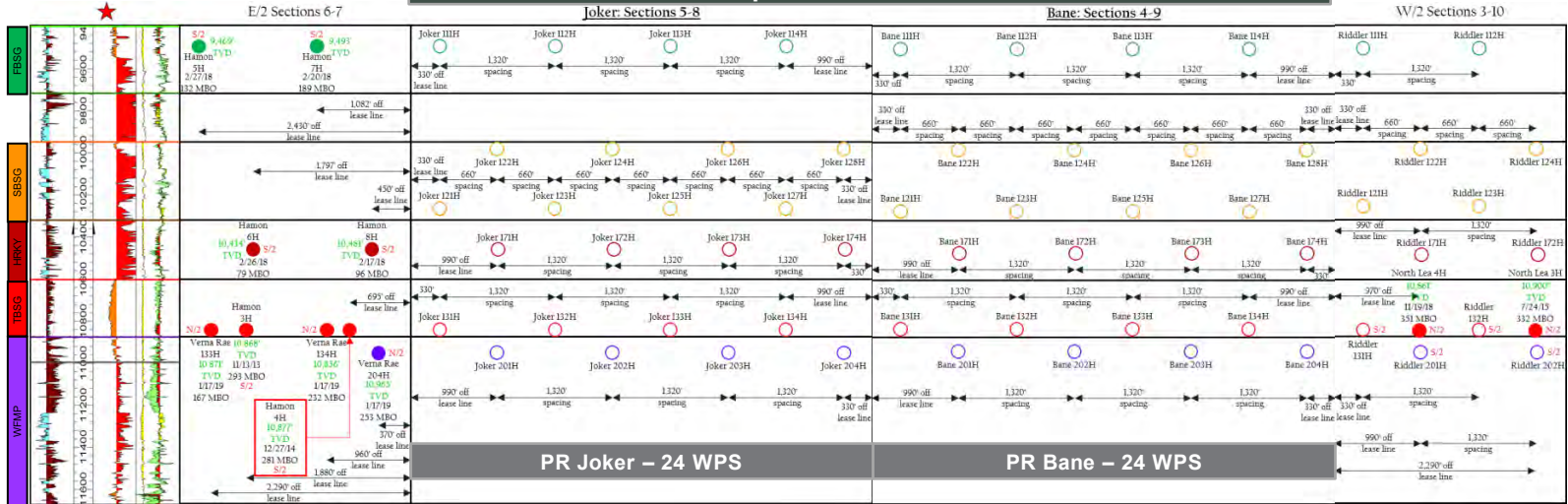


# PR vs Cimarex Proposed Development Comparison Detailed Gun Barrel Design


**Exhibit E-7**



## PR Proposed GBD: Joker – Bane



## XEC Proposed GBD: Mighty Pheasant – Loosey Goosey



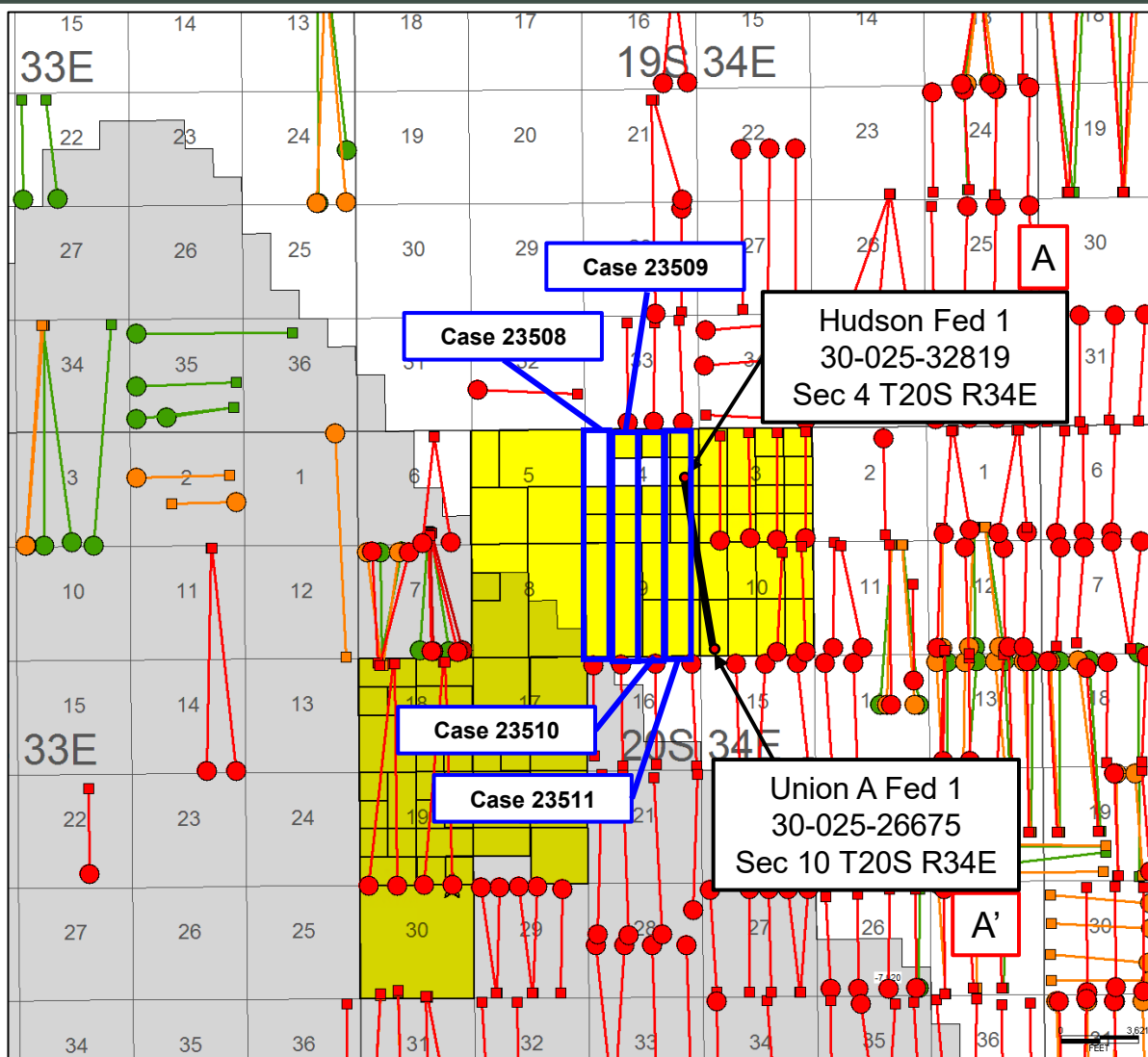


# Bane Bone Spring

# Cross-Section Locator Map

Bane 4-9 Fed Com Bone Spring

Exhibit E-8



Permian Resources



### Producing Wells

- FBSG  
BHL SHL
- SBSG  
BHL SHL
- HKY  
BHL SHL
- TBSG  
BHL SHL

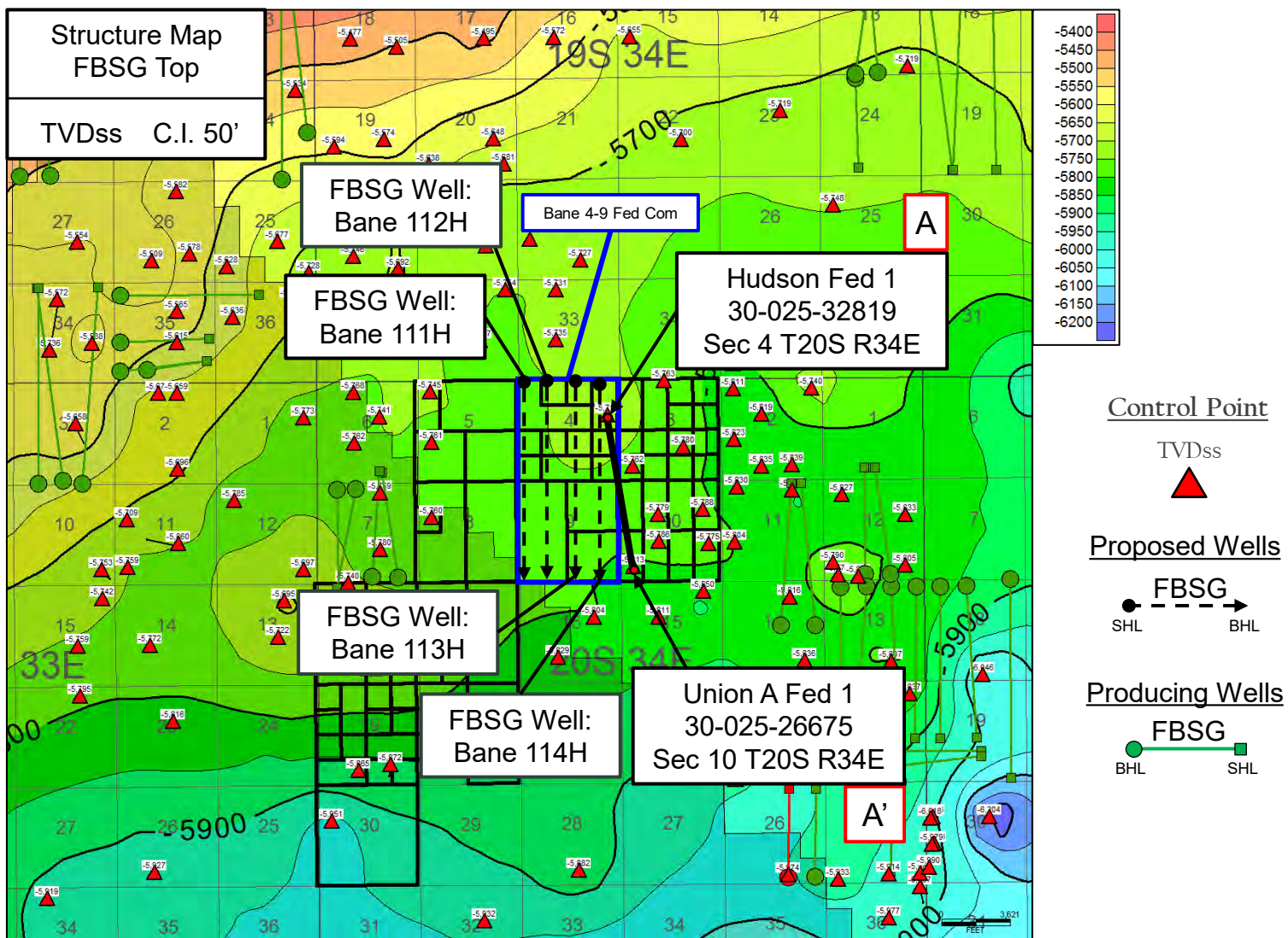




# First Bone Spring – Structure Map

Bane 4-9 Fed Com 111H, 112H, 113H and 114H

**Exhibit E-9**



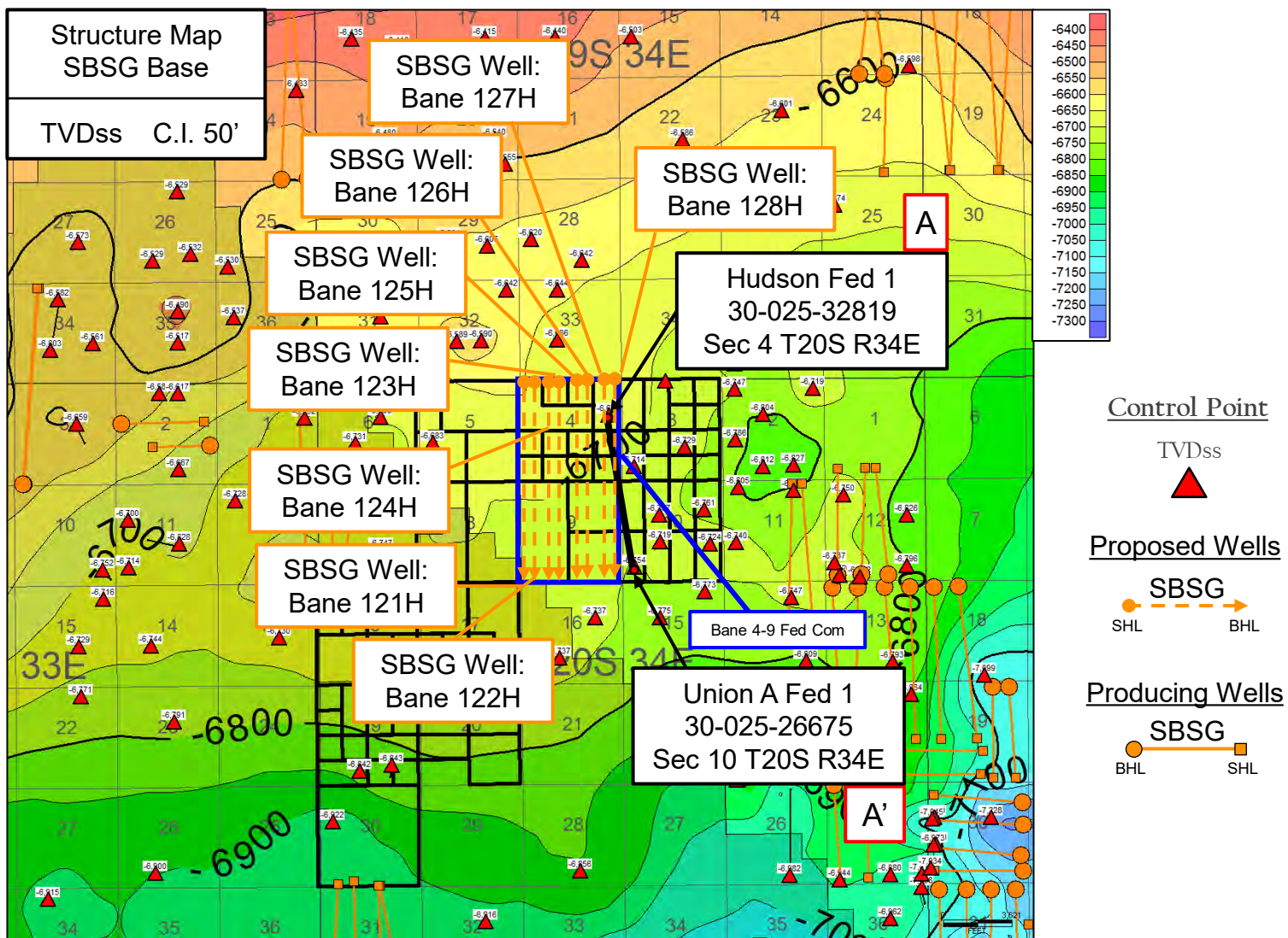
Permian Resources



# Second Bone Spring – Structure Map

Bane 4-9 Fed Com 121H, 122H, 123H, 124H, 125H, 126H, 127H & 128H

**Exhibit E-10**



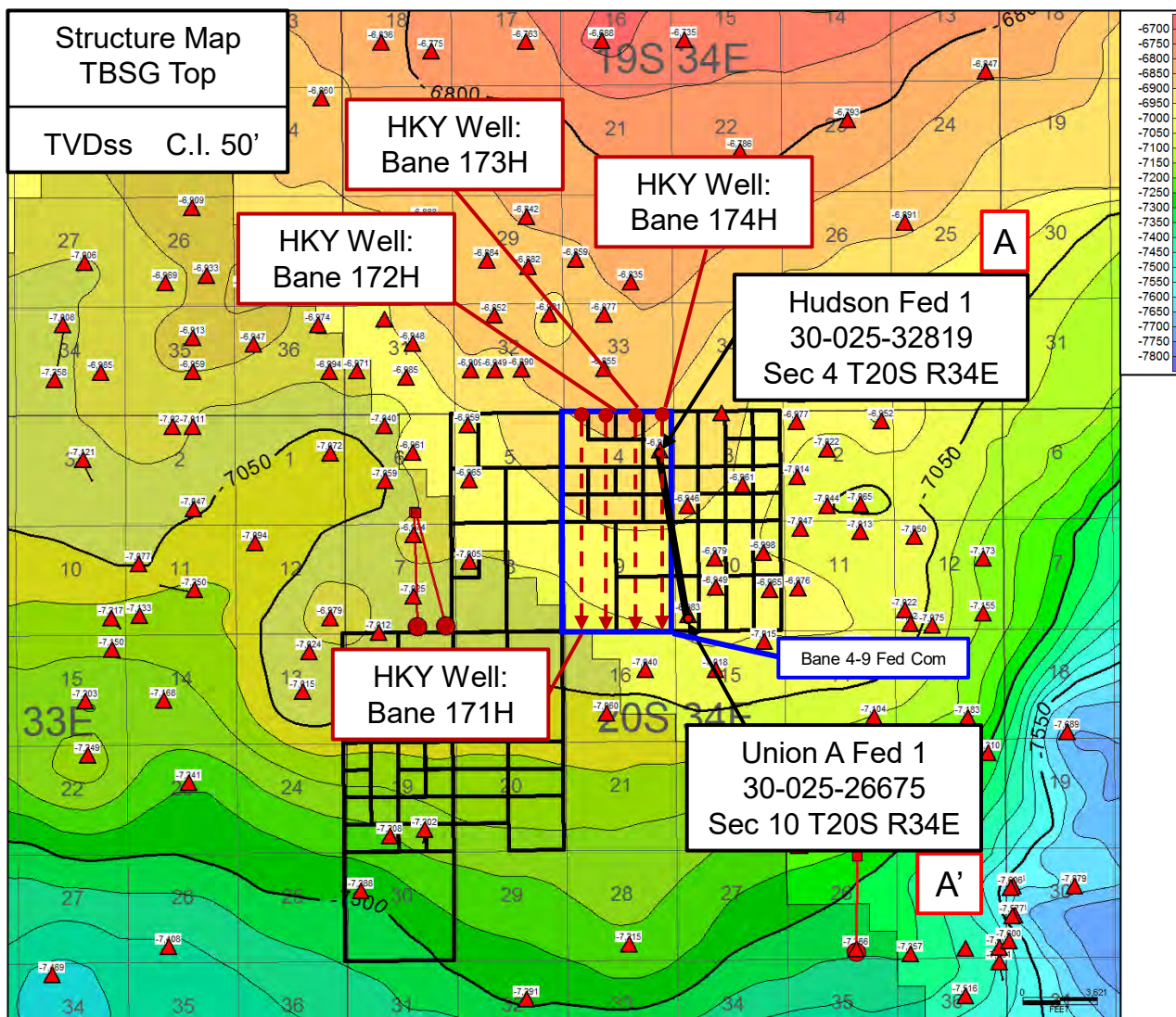




# Harkey – Structure Map

Bane 4-9 Fed Com 171H, 172H, 173H & 174H

**Exhibit E-11**



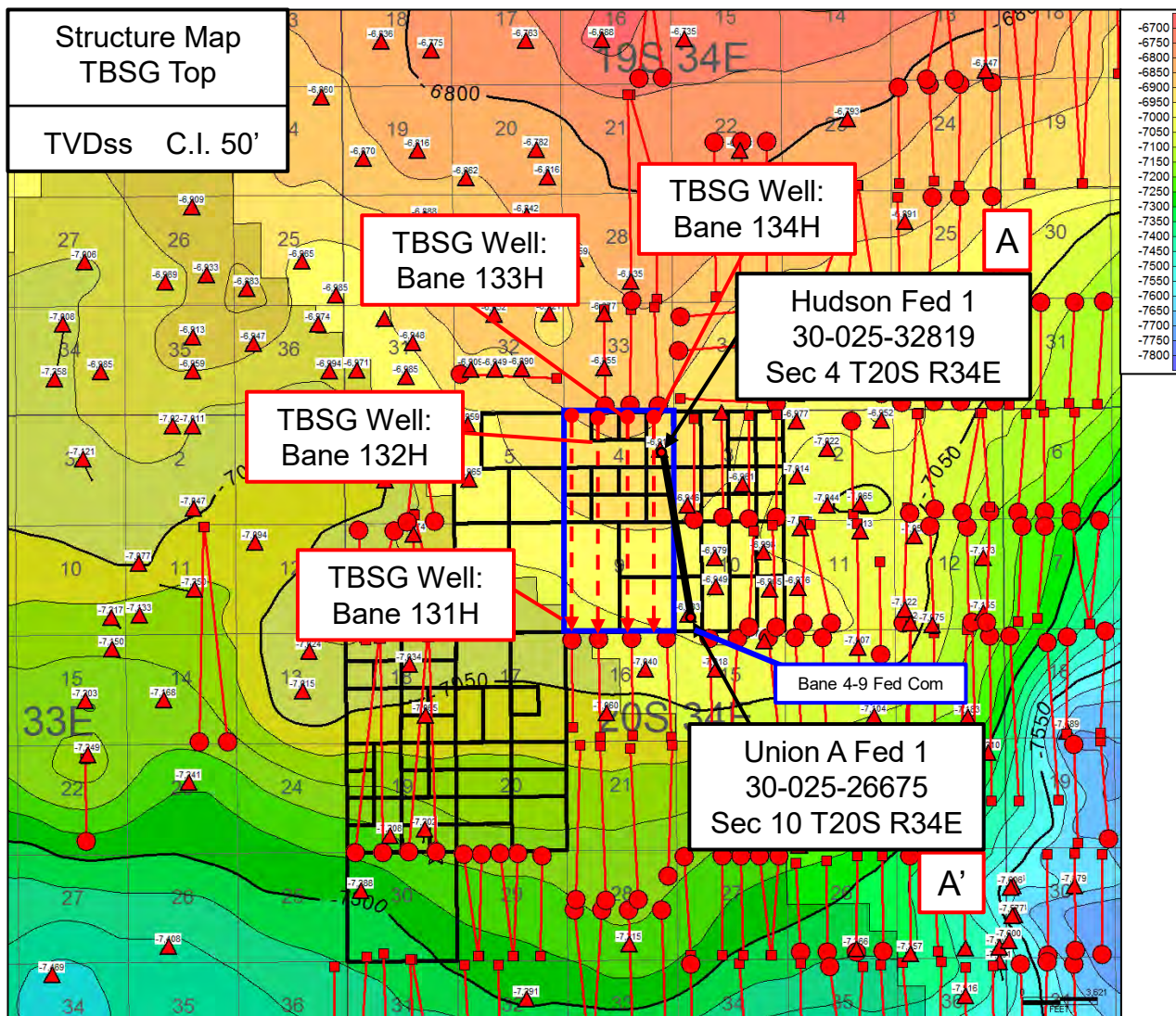




# Third Bone Spring – Structure Map

Bane 4-9 Fed Com 131H, 132H, 133H & 134H

Exhibit E-12



Permian Resources



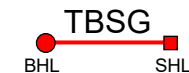
Control Point



Proposed Wells



Producing Wells

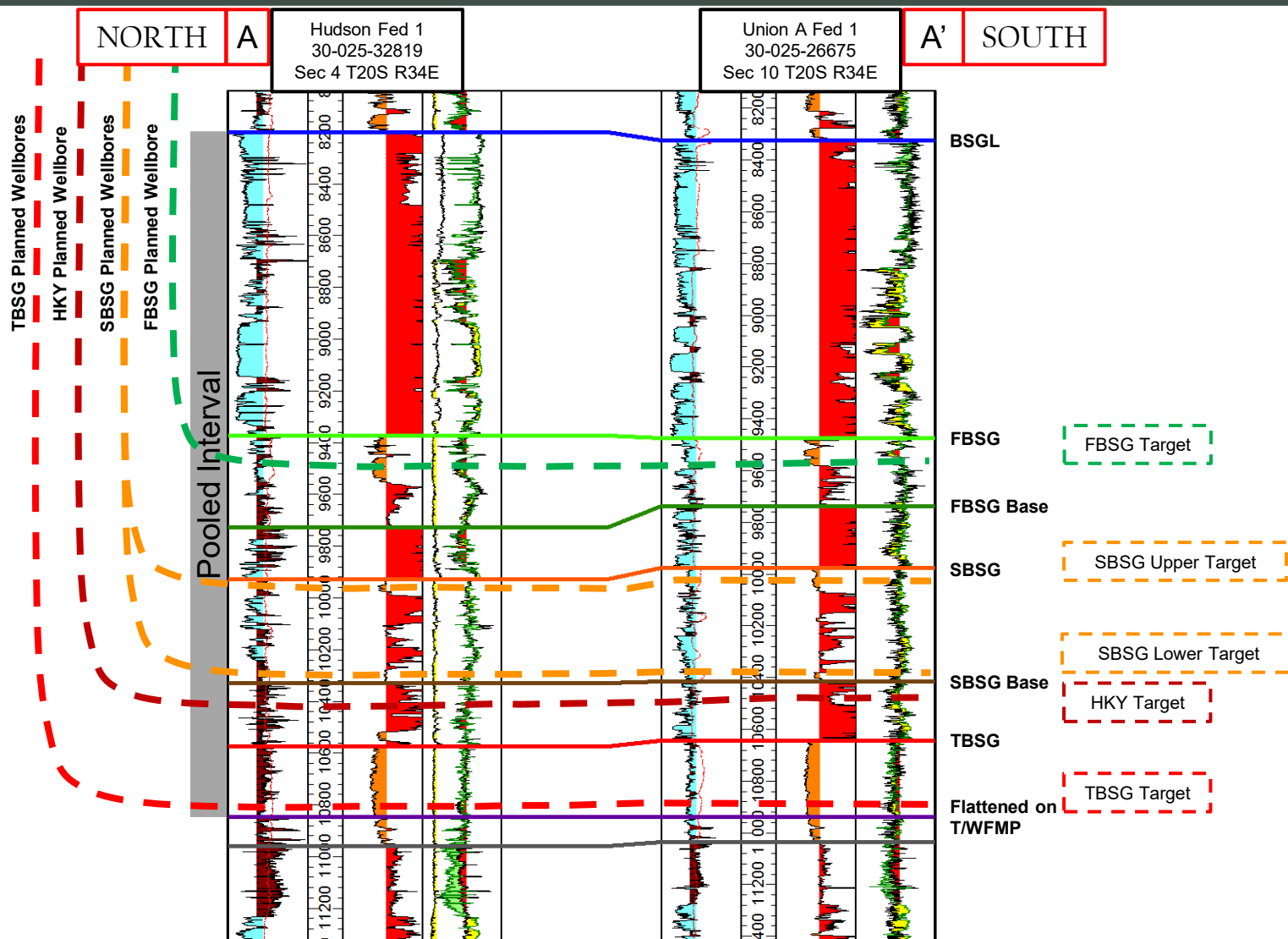




# Stratigraphic Cross-Section A-A'

Bane 4-9 Fed Com Bone Spring

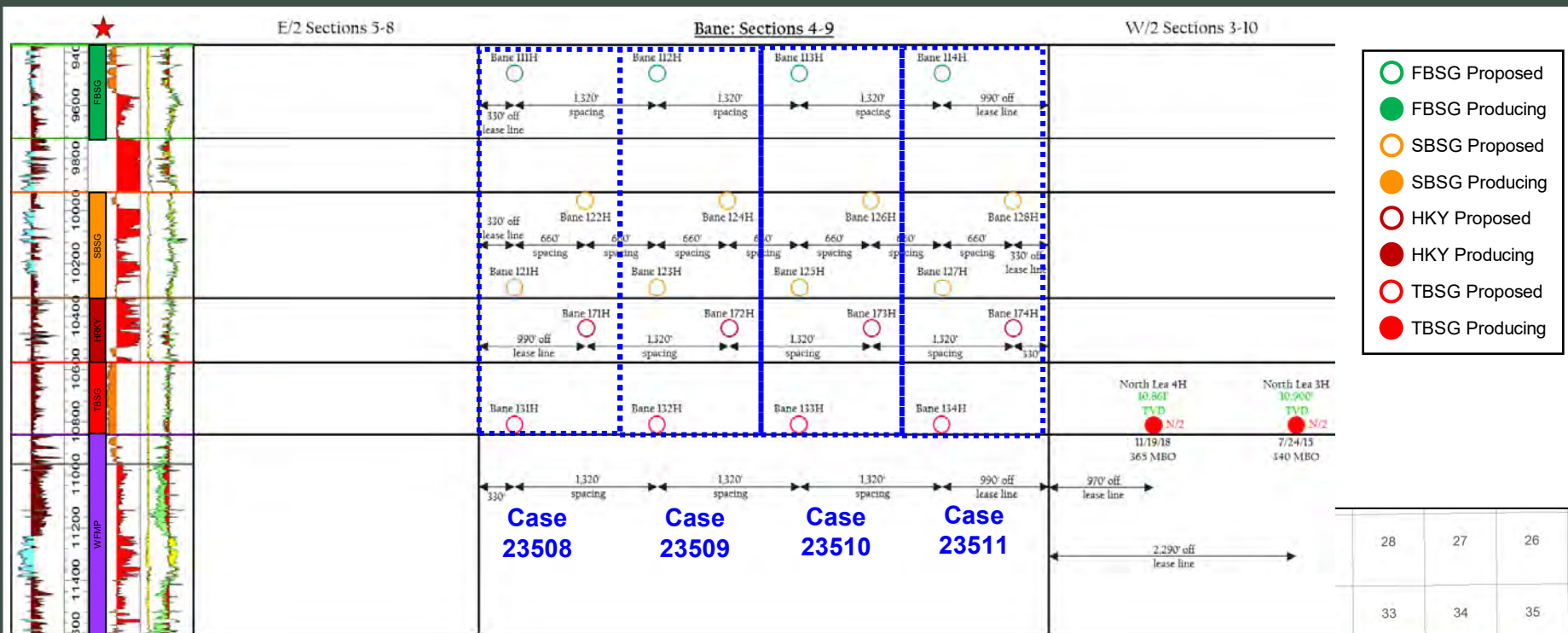
Exhibit E-13



# Gun Barrel Development Plan

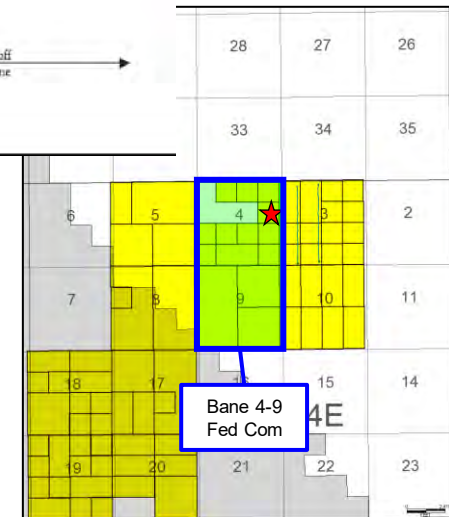
## Bane 4-9 Fed Com Bone Spring

**Exhibit E-14**



- FBSG Proposed
- FBSG Producing
- SBSG Proposed
- SBSG Producing
- HKY Proposed
- HKY Producing
- TBSG Proposed
- TBSG Producing

30-025-32819







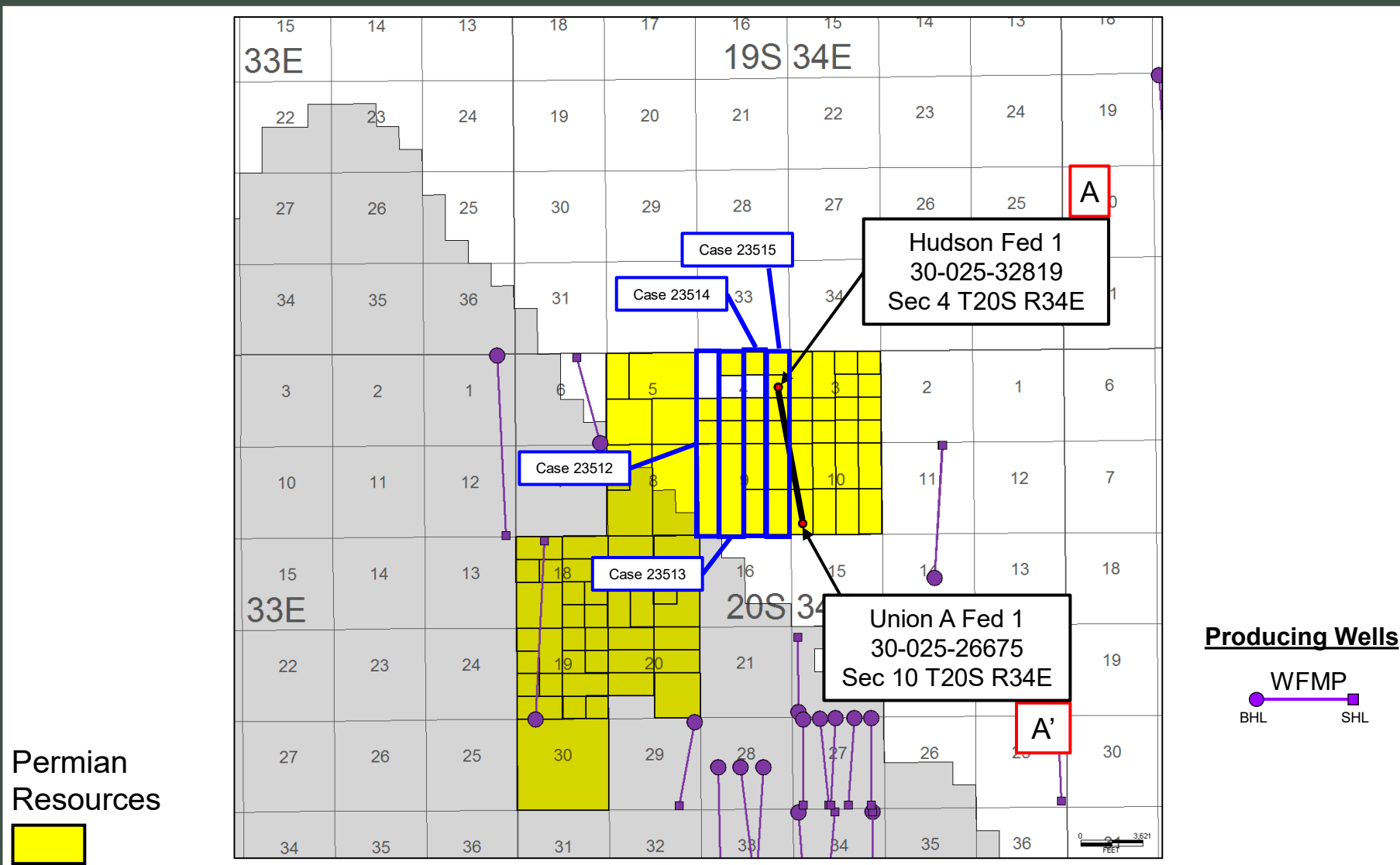
# Bane Wolfcamp



# Cross-Section Locator Map

Bane 4-9 Fed Com Wolfcamp

**Exhibit E-15**

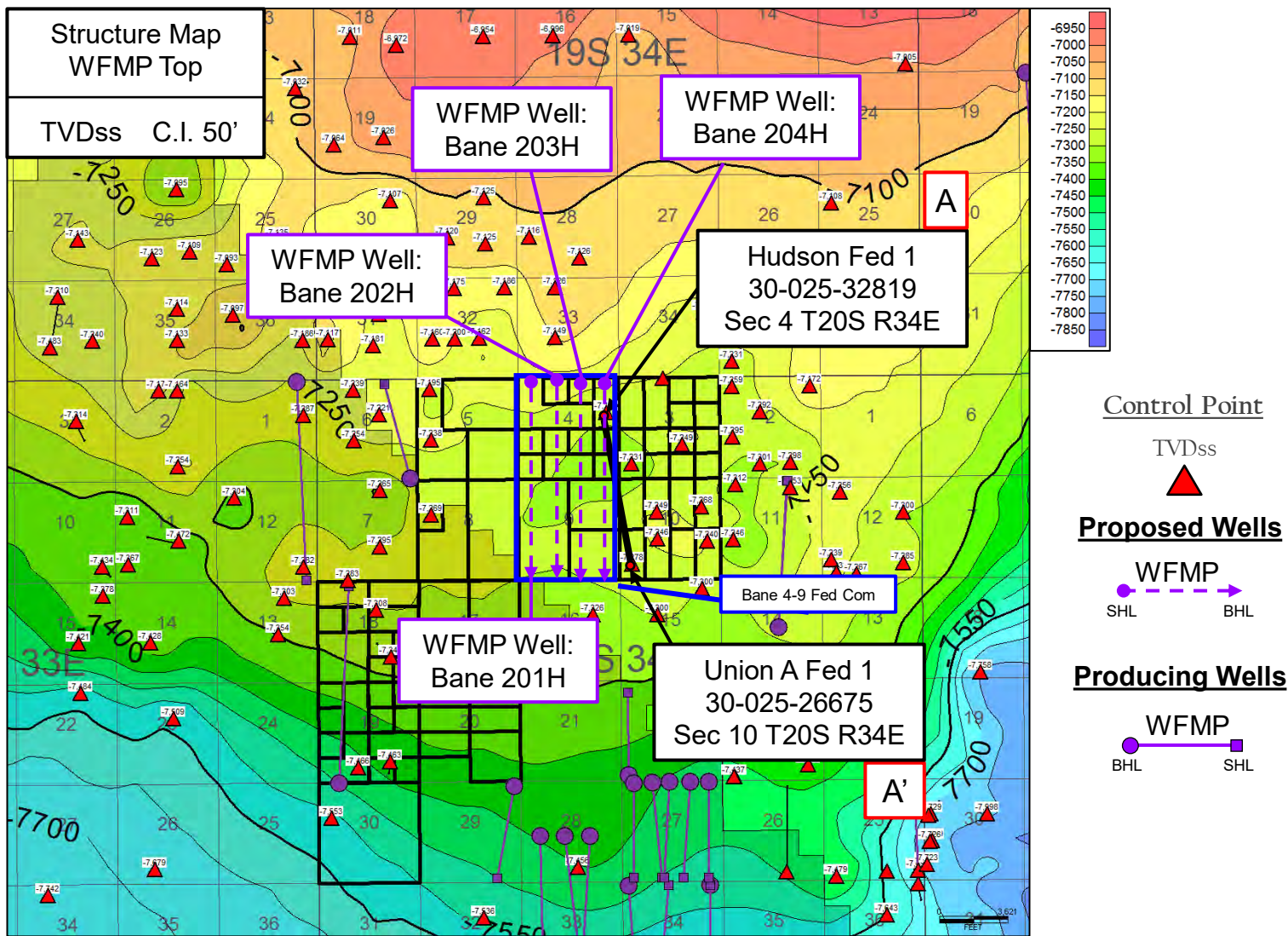




# Wolfcamp – Structure Map

Bane 4-9 Fed Com 201H, 202H, 203H & 204H

**Exhibit E-16**



Permian Resources






# Stratigraphic Cross-Section A-A'

Bane 4-9 Fed Com Wolfcamp

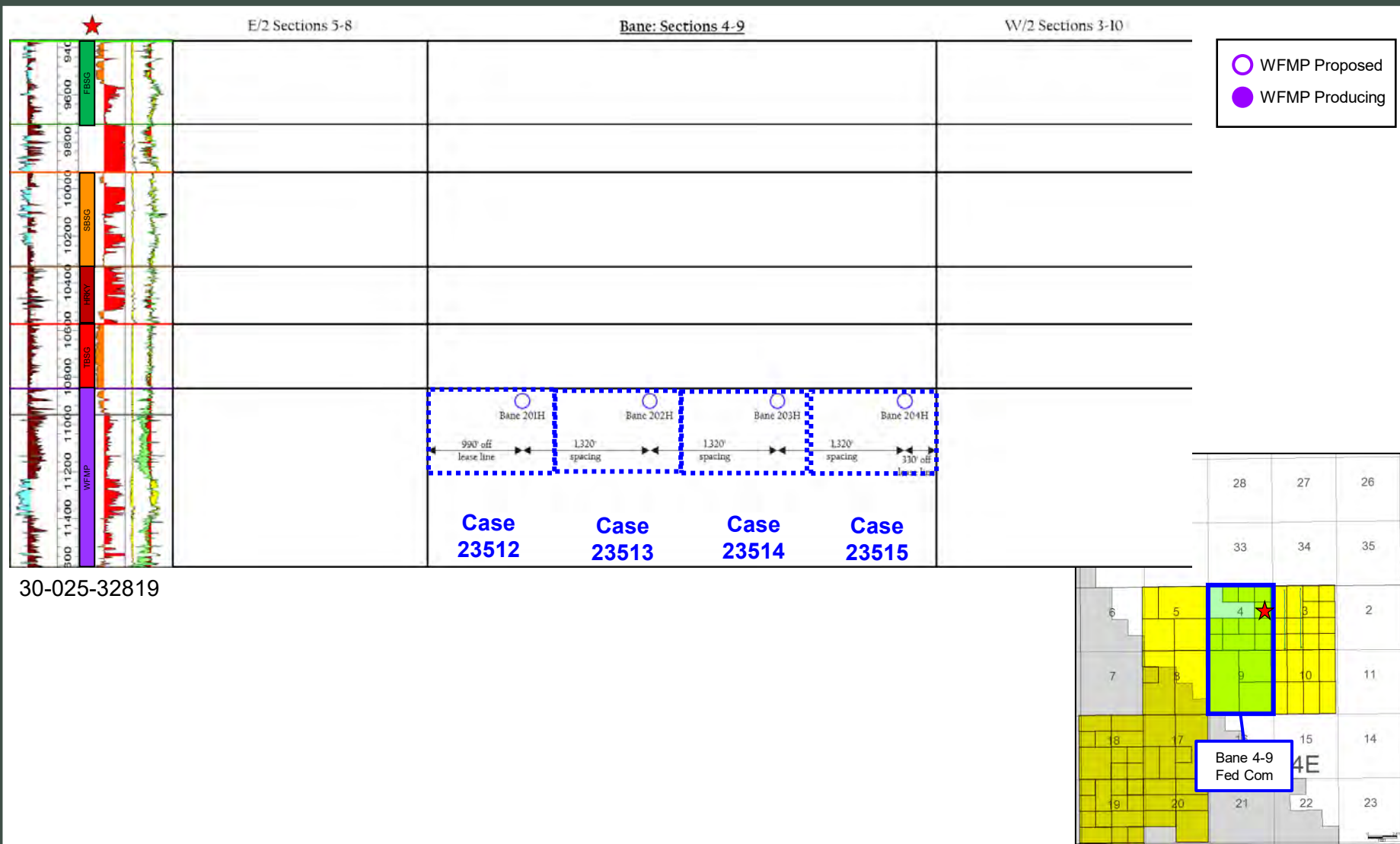
Exhibit E-17



# Gun Barrel Development Plan

## Bane 4-9 Fed Com 201H

**Exhibit E-18**





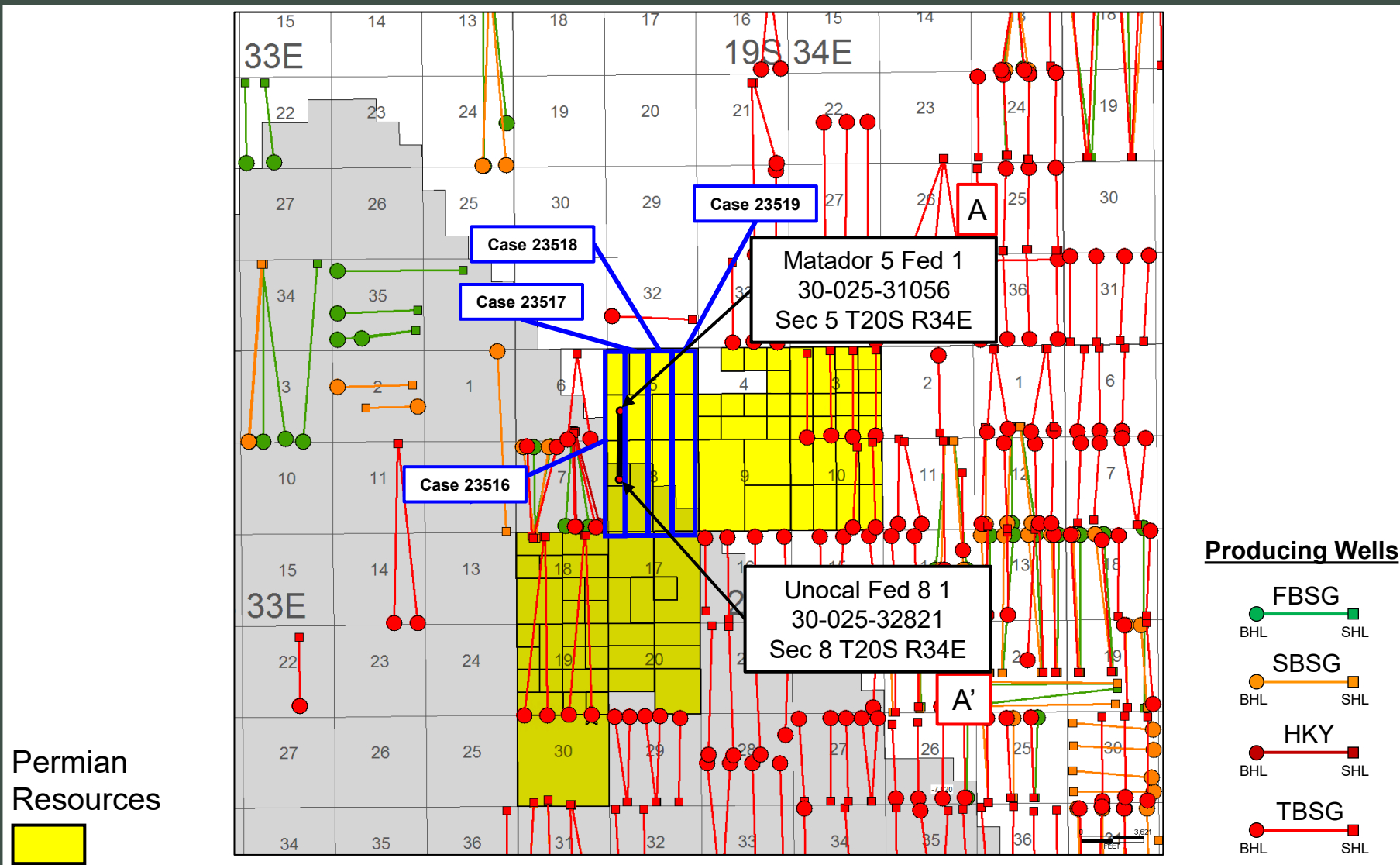
# Joker Bone Spring



# Cross-Section Locator Map

Joker 5-8 Fed Com 111H, 121H, 122H, 171H, 131H

**Exhibit E-19**

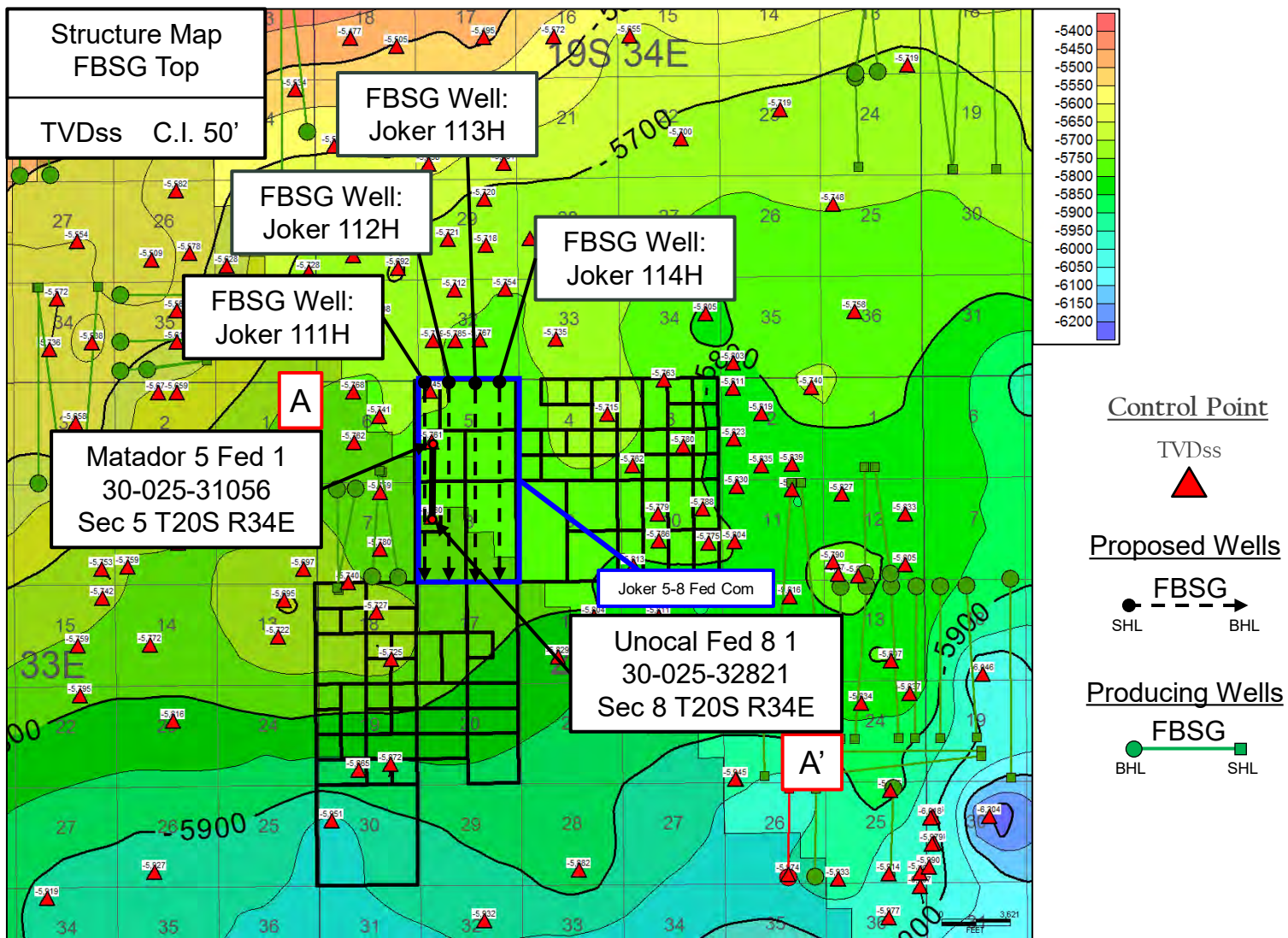




# First Bone Spring – Structure Map

Joker 5-8 Fed Com 111H, 112H, 113H & 114H

**Exhibit E-20**



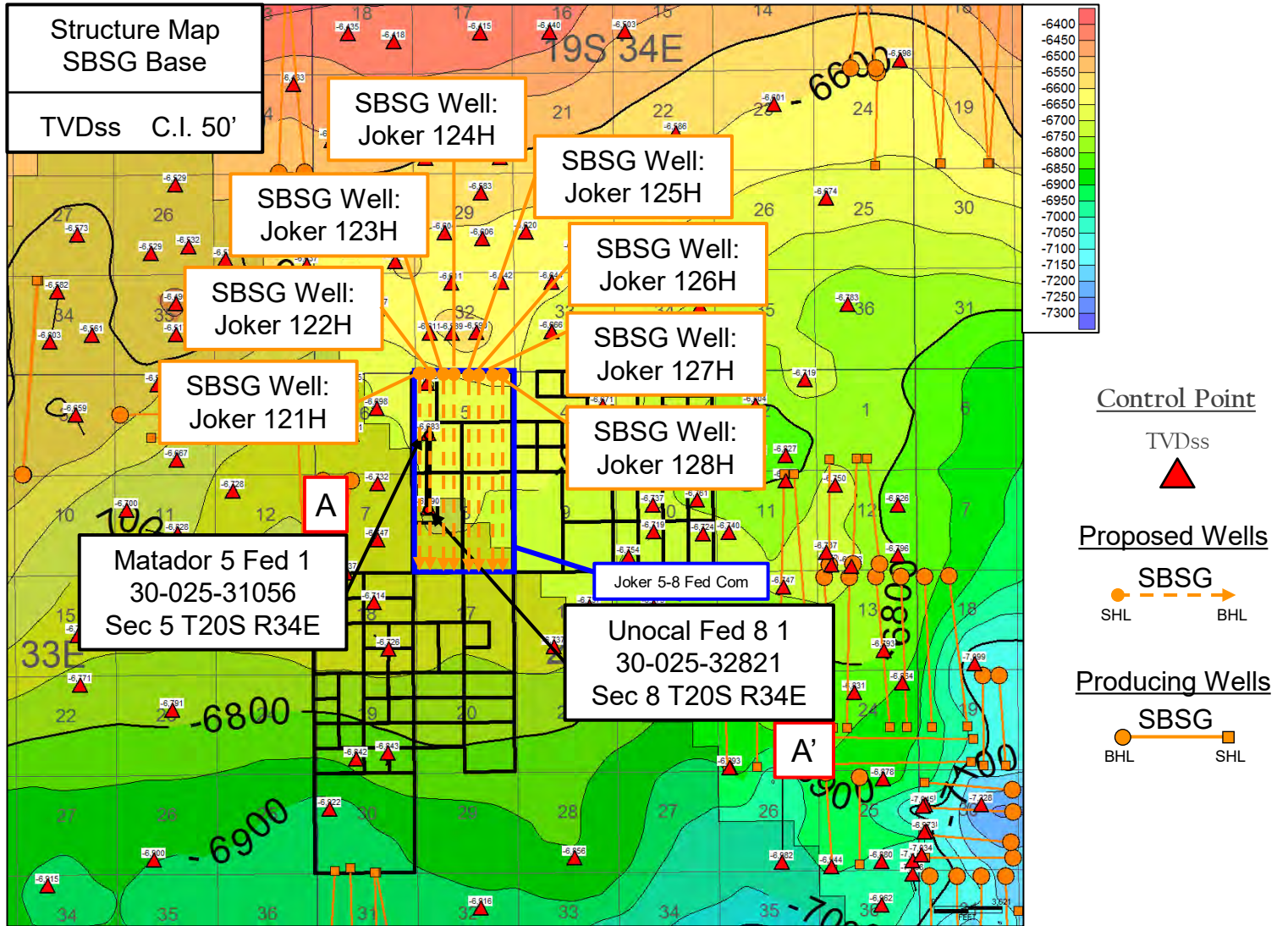




# Second Bone Spring – Structure Map

Joker 5-8 Fed Com 121H, 122H, 123H, 124H, 125H, 126H, 127H & 128H

**Exhibit E-21**



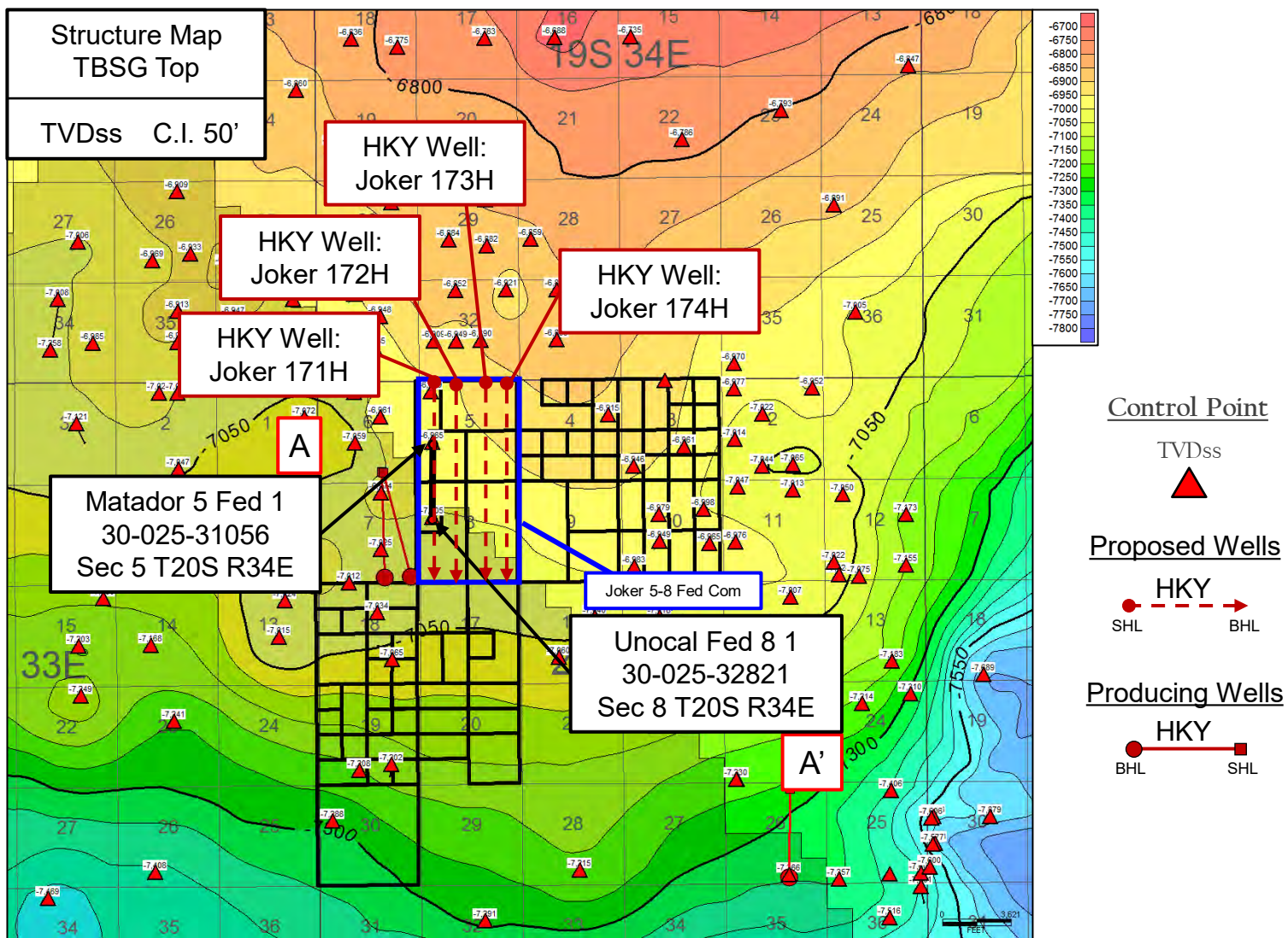




# Harkey – Structure Map

Joker 5-8 Fed Com 171H, 172H, 173H & 174H

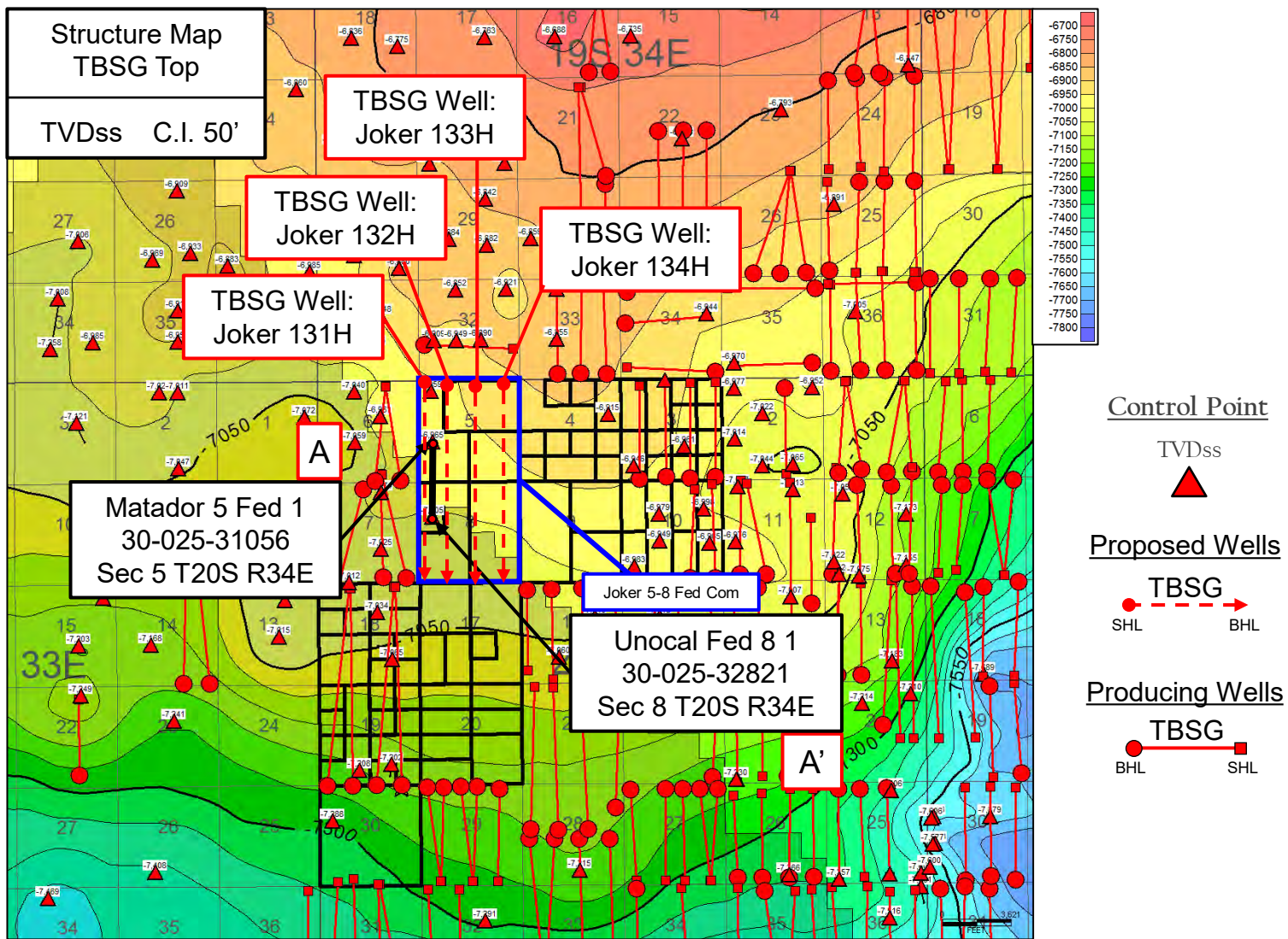
**Exhibit E-22**



# Third Bone Spring – Structure Map

## Joker 5-8 Fed Com 131H, 132H, 133H & 134H

**Exhibit E-23**

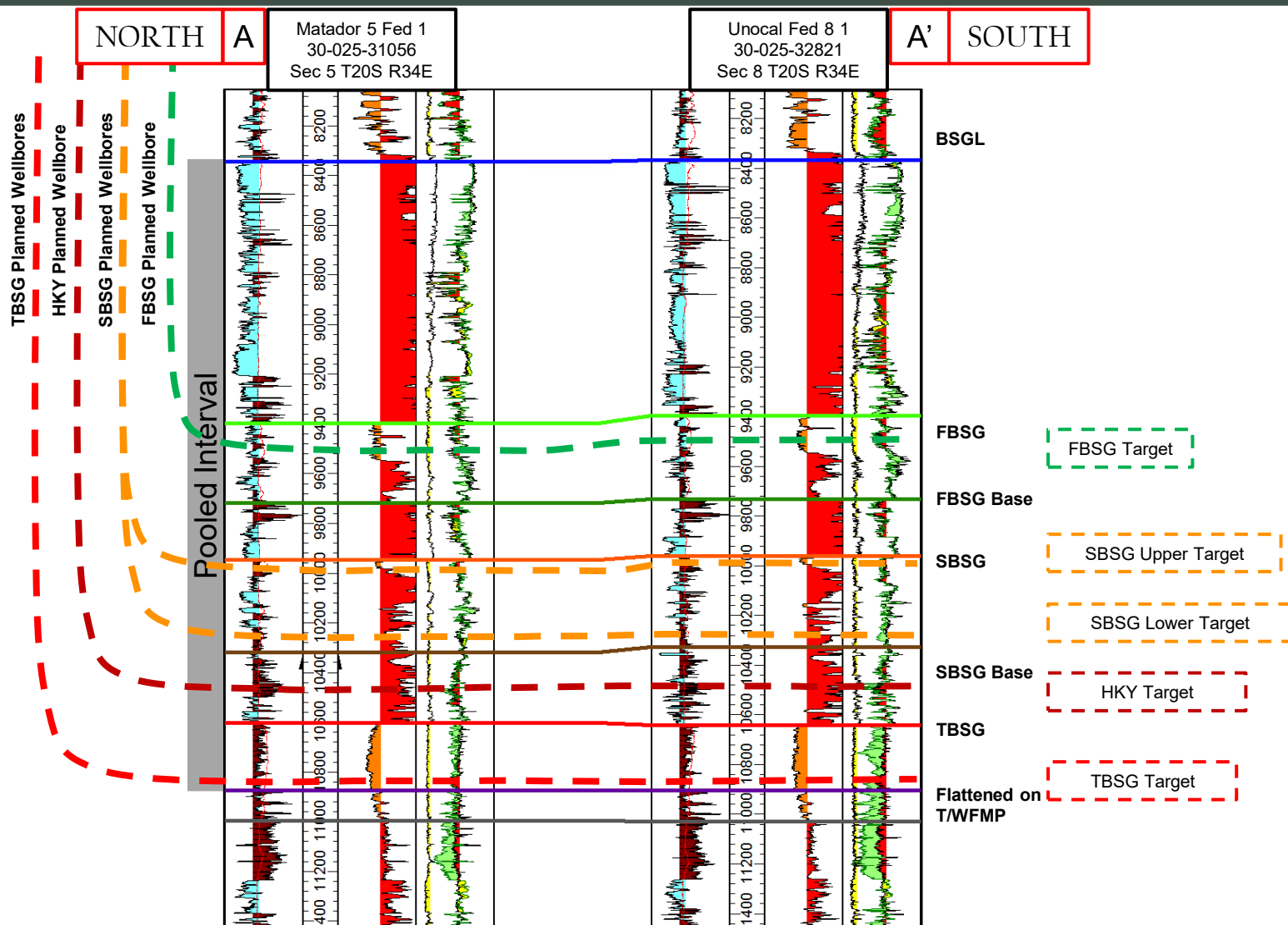




# Stratigraphic Cross-Section A-A'

## Joker 5-8 Fed Com Bone Spring Targets

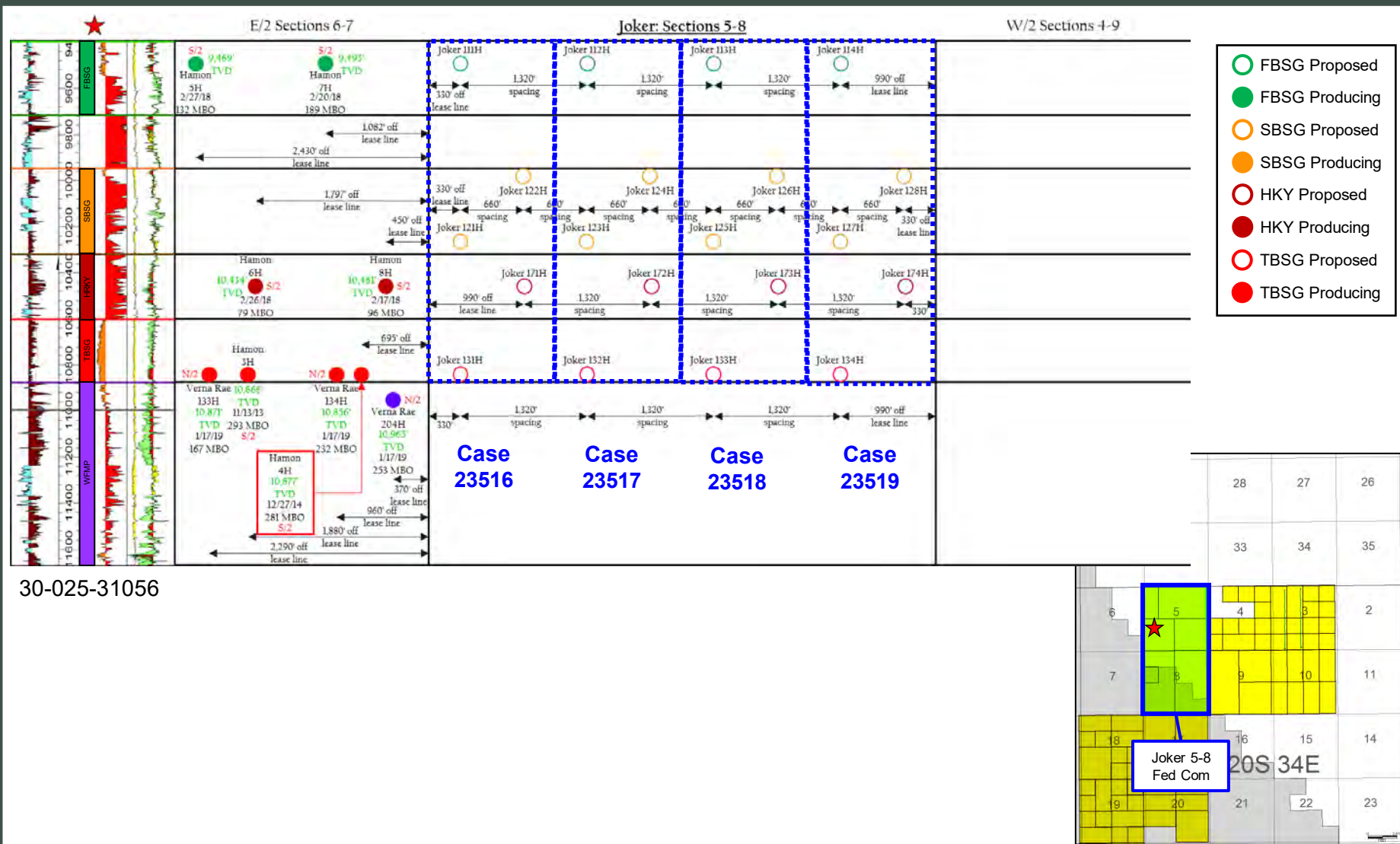
**Exhibit E-24**





# Gun Barrel Development Plan Joker 5-8 Fed Com

**Exhibit E-25**



30-025-31056

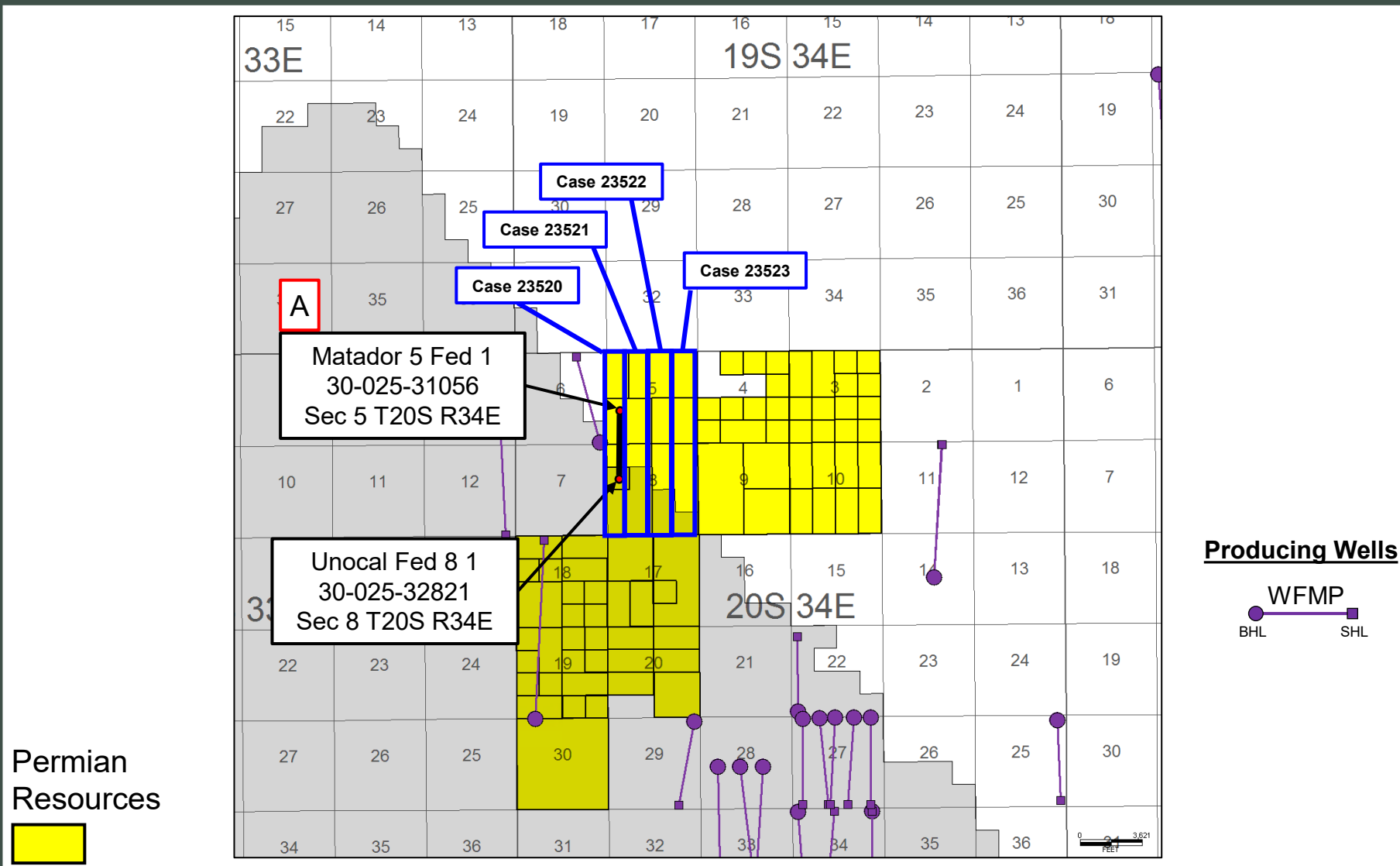


# Joker Wolfcamp

# Cross-Section Locator Map

## Joker 5-8 Fed Com Wolfcamp

**Exhibit E-26**



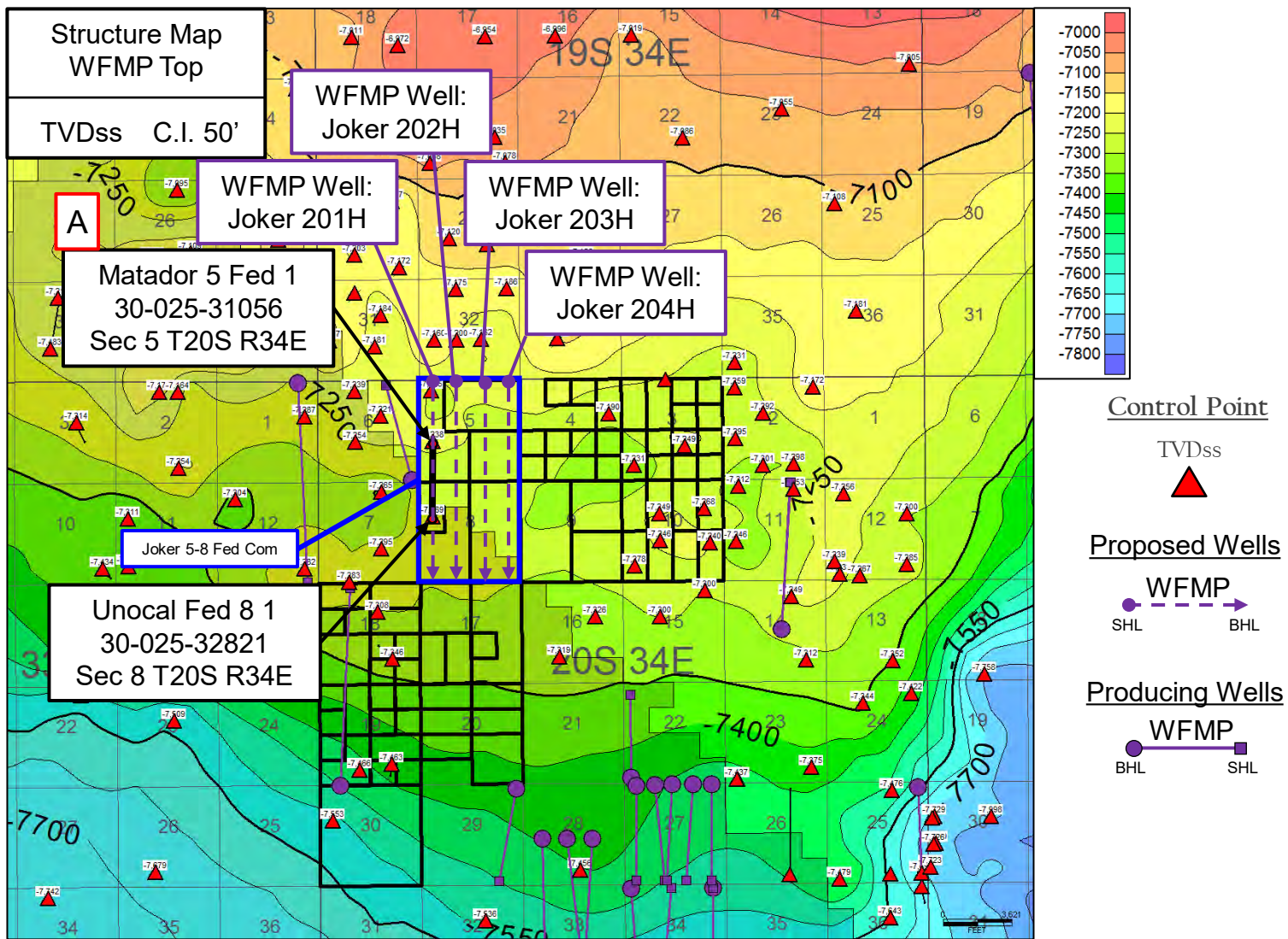




# Wolfcamp – Structure Map

## Joker 5-8 Fed Com 201H, 202H, 203H, 204H

**Exhibit E-27**




Permian Resources



# Stratigraphic Cross-Section A-A'

Joker 5-8 Fed Com Wolfcamp

Exhibit E-28

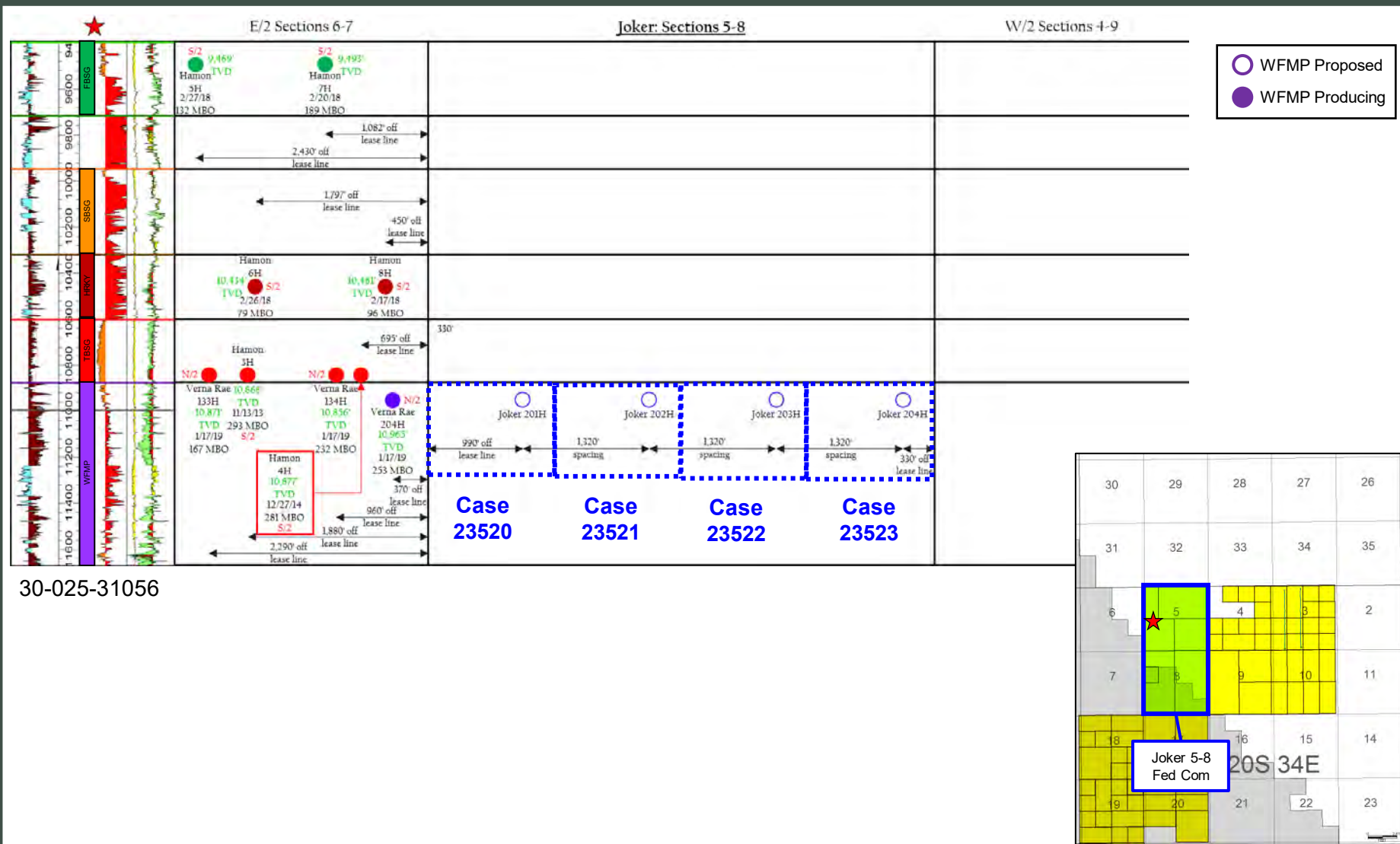




# Gun Barrel Development Plan

## Joker 5-8 Fed Com Wolfcamp

**Exhibit E-29**





STATE OF NEW MEXICO  
ENERGY, MINERALS AND NATURAL RESOURCES DEPARTMENT  
OIL CONSERVATION DIVISION

APPLICATIONS OF CIMAREX ENERGY CO.  
FOR A HORIZONTAL SPACING UNIT  
AND COMPULSORY POOLING,  
LEA COUNTY, NEW MEXICO

CASE NOS. 23448-23455

APPLICATIONS OF CIMAREX ENERGY CO.  
FOR COMPULSORY POOLING,  
LEA COUNTY, NEW MEXICO

CASE NOS. 23594-23601

APPLICATIONS OF READ & STEVENS, INC.  
FOR COMPULSORY POOLING,  
LEA COUNTY, NEW MEXICO.

CASE NOS. 23508-23523

SELF-AFFIRMED STATEMENT OF JOHN FECHTEL

1. My name is John Fechtel. I work for Permian Resources Operating, LLC (“Permian”) as a reservoir engineer.

2. I have not previously testified before the New Mexico Oil Conservation Division (“Division”) as an expert witness in reservoir engineering matters. Attached as **Read & Stevens Exhibit F-1** is my resume, outlining my education and work experience as a petroleum engineer. I graduated from the University of South Carolina in December of 2012 with a Bachelor of Science degree in Mechanical Engineering. Upon graduation, I joined Pioneer Natural Resources as an operations engineer and spent several years working as such in the West Panhandle Field and in Permian Vertical Operations. I began working as a reservoir engineer in late 2015 and held roles with Pioneer Natural Resources as a reservoir engineer on an asset development team, as an asset team lead, and as a senior reservoir engineer on the Permian regional engineering team. My responsibilities while a reservoir engineer at Pioneer Natural Resources were entirely in the

BEFORE THE OIL CONSERVATION DIVISION  
Santa Fe, New Mexico  
Exhibit No. F  
Submitted by: Read & Stevens, Inc.  
Hearing Date: July 20, 2023  
Case Nos. 23508-23523

Permian Basin and included asset development planning (spacing, sequencing, scheduling, completion design, performance analysis, type curve generation, forecasting, etc), the delineation of appraisal targets, basin wide studies, software development and analytics support, and the management of various data science and machine learning initiatives. In 2019 I joined Colgate Energy as the Development and Planning Manager where I was responsible for Colgate's asset development inclusive of technical analysis, well selection, and scheduling. I also championed the buildout of internal engineering data systems, processes, and integrations, and supported A&D efforts, analysis, and underwriting. Upon Colgate's merger with Centennial Resource Development which created Permian Resources in September of 2022, my role changed to Reservoir Manager, which is my current role. My responsibilities as Reservoir Manager at Permian Resources continue to include asset development planning and technical analysis with oversight responsibilities for the reservoir engineers in area specific asset teams. My experience with Colgate and with Permian Resources has also been entirely Permian Basin focused. I believe these credentials qualify me to testify as an expert petroleum engineer and to have my credentials accepted by the Division and made a matter of record.

3. I am familiar with the applications filed by Read & Stevens, Inc. ("Read & Stevens") in these cases, and I have conducted an engineering study of the lands in the subject area. I am also familiar with the applications filed by Cimarex Energy Co. ("Cimarex") in competing Case Nos. 23448-23455 and 23594-23601.

4. Read & Stevens is targeting the Bone Spring formation in Case Nos. 23508-23511 and 23516-23519 and Wolfcamp formation in Case Nos. 23512-23515 and 23520-23523. Of note, Read & Stevens believes it is important to co-develop the Third Bone Spring with the Wolfcamp A using a stacked and staggered "wine-rack" spacing pattern with simultaneous completions to



avoid waste. In contrast, Cimarex does not plan to separately develop the upper Wolfcamp pool with initial wells completed in the Wolfcamp and proposes instead a vertically stacked spacing pattern entirely within the Bone Spring.

### THIRD BONE SPRING/WOLFCAMP OFFSETTING DEVELOPMENT

5. **Read & Stevens Exhibit F-2** is a map depicting offsetting development targeting the Third Bone Spring and Wolfcamp A. The proposed Joker and Bane Unit areas that are the subject of this contested hearing are depicted in orange, along with Permian Resources', as the parent company of Read and Stevens, offsetting operated units, the Riddler, Batman, Robin, and Topaz. The red lines depict producing horizontal Third Bone Spring wells and the purple lines represent Wolfcamp A producing wells, as reflected in the legend. the Third Bone Spring and Wolfcamp A have been a target for development generally across this area for some time. However, appraisals and development of these targets has largely consisted of development of either the Third Bone Spring or the Wolfcamp A alone, with only limited examples of co-development identified on the map as areas "1", "2", and "3". **Area 1** includes a mix of wells drilled and operated by Apache and Concho (now ConocoPhillips). **Area 2** immediately offsets the proposed Joker Units to the west, referred to as the Verna Rae, operated by Matador. And **Area 3**, which is Permian Resources' Batman project, immediately offsets the Joker Units to the southwest.

6. **Read & Stevens Exhibit F-3** depicts gross pay contour maps for the Third Bone Spring at the top left of the exhibit and for the Wolfcamp A in the bottom left of the exhibit. The Joker, Bane, and Batman Units are outlined in blue for reference. The location of a type log representative of the geology in the area is indicated with a red star. These are the same gross pay maps and type log that Ira Bradford referenced in his geology exhibits and testimony to confirm



that the Joker and Bane geology is analogous to the geology in Permian Resources' Batman Unit. Area 1 wells reflect similar quality Third Bone Spring rock to Areas 2 and 3; however, Area 1 wells exhibit a thinner, lower-quality Wolfcamp A zone compared to Areas 2 and 3 as indicated by the cooler colors in the Wolfcamp A acreage developed by the Area 1 wells.

7. On the right side of **Exhibit F-3** are well results from wells in all three Areas that have been co-developed between the Third Bone Spring and Wolfcamp A. The top chart shows oil production by month for wells grouped as follows:

- Light green represents the average normalized production of wells that are completed in the Third Bone Spring and were co-developed with wells completed in the Wolfcamp A zone in an area with a thicker, higher-quality gross pay interval.
- Dark green represents the average normalized production of wells that are completed in the Wolfcamp A in an area with a thicker, higher-quality gross pay interval and were co-developed with wells completed in the Third Bone Spring.
- Red represents the average normalized production of wells that are completed in the Third Bone Spring and were co-developed with wells completed in the Wolfcamp A zone in an area with a thinner, lower-quality gross pay interval.
- Blue represents the average normalized production of wells that are completed in the Wolfcamp A in an area with a thinner, lower-quality gross pay interval and were co-developed with wells completed in the Third Bone Spring.

8. As the graph reflects, production results vary depending on whether co-developed wells in the Third Bone Spring and Wolfcamp A targeted higher-quality Wolfcamp A rock. Co-developed wells in Areas 2 and 3 with a thicker, higher-quality Wolfcamp A zone outperformed

wells that were co-developed in Area 1, where the Wolfcamp A is thinner and lower quality. The bottom graph tells the same story using cumulative production.

9. **Read & Stevens Exhibit F-4** takes a closer look at the wells and production for the Third Bone Spring interval in Matador's Verna Rae Unit in Area 2 on the left side of the exhibit and Permian Resources' Batman Unit in Area 3 on the right side of the exhibit. In the middle is a locator map referencing the location of the type log with a red star and the location of the Third Bone Spring wells in each Area. The type log includes a blow up that shows that the target intervals are the same. The gun barrel shows that the Batman Unit follows the same wine-rack and horizontal spacing pattern used by Matador in the Verna Rae, which also matches the wine-rack and horizontal spacing pattern Read & Stevens proposes for its Joker and Bane Units and which Permian Resources has permitted in the Robin Unit. The production graphs on the left show the individual well production for the Verna Rae Unit, the colors of which match the gun barrel below them. Of note, both the Verna Rae 134H and the Verna Rae 204H, are extremely strong. The Verna Rea 133H however, which was not directly wine racked with a Wolfcamp A well, is a poorer performer. The Verna Rea results suggest that co-developing the Third Bone Spring and Wolfcamp A wells together results in better long-term performance and higher cumulative oil production than producing Third Bone Spring wells alone. Early time production from Permian Resources' Batman development corroborates this observation. The production profile and cumulative production for co-developed Third Bone Spring and Wolfcamp A wells in the Batman Unit show these wells are outperforming Third Bone Spring wells that are developed alone.

10. These results strongly support the conclusion that co-developing the Third Bone Spring and Wolfcamp A in this acreage with thicker, higher-quality Wolfcamp A rock is necessary to recover incremental reserves that would otherwise risk being left unproduced if this acreage is



developed with Third Bone Spring wells alone or without co-development, resulting in lost reserves and substantial waste. That means Cimarex's proposal, which does not include initial wells completed in the Wolfcamp A, risks stranding substantial reserves there, resulting in waste. As explained by Travis Macha, this outcome has severe consequences in this particular acreage where the owners and ownership percentages are not uniform between the Bone Spring and Wolfcamp formations. Cimarex's plan will particularly impair the correlative rights of owners, including Read & Stevens, who own a greater share of interests in the Wolfcamp or own only in the Wolfcamp. In contrast, and to optimize production and protect correlative rights in both targeted pools, Read & Stevens is proposing co-development across these tracks.

11. While Read & Stevens and Permian have undertaken a thoughtful, analytical approach to testing and planning its development in this acreage, with flexibility built in to its proposal to quickly respond to updated data and analyses, Cimarex has not demonstrated a similar level of planning or analysis in its development in this area to date or in their competing proposals.

12. **Read & Stevens Exhibit F-5** is an exhibit demonstrating the importance of having a comprehensive development plan, sequenced appropriately, to avoid impairing future development and reducing ultimate recovery. On the right side of the exhibit is a locator map showing the location of Read & Stevens' proposed Joker and Bane Units relative to four offsetting wells drilled and operated by Cimarex—the Lea 7 Federal Unit wells—located approximately 4 miles to the east. In that acreage, Cimarex targeted a single formation drilling four wells on three separate pads over four years. The well performance chart at the bottom shows the results. The redline shows the production profile for the first well drilled in the W/2 W/2 of the spacing unit. The second well, denoted with the blue line, produced just seven months before it was permanently abandoned when the third and fourth wells were drilled and completed represented in green. As

noted on the exhibit, repeatedly returning to units to develop small packages, as Cimarex did with its Lea 7 Federal Unit acreage, can be wasteful, inefficient, and can destroy the value of the minerals in at least two ways. First, developing in a partially depleted reservoir can reduce the effectiveness of hydraulic fracturing due to parent-child effects. Second, existing producing wells can be damaged, even to the point of losing wellbores, from offsetting completion operations. Our approach is to coordinate drilling rigs and completions for large-scale co-development following a thoughtful appraisal and development strategy customized to the acreage and that allows for rapid flexibility and responsiveness based on updated data and analysis.

13. On the right side of **Read & Stevens Exhibit F-6** shows an area of interest map across more than 430 square miles around the acreage of the proposed competing developments with Cimarex's acreage in pink and Permian Resources in green. Within this expansive area, Cimarex has drilled just 1 well in the last 5 years and just 32 wells in the last 10 years. Cimarex has almost exclusively used wasteful and inefficient single well pad developments and has drilled just a single two-mile lateral. Of note, Cimarex has not tested the co-development of the Third Bone Spring and Wolfcamp A anywhere within this area. The chart at the bottom left of the exhibit summarizes Cimarex's activity within this 430 square mile area and the accompanying bar graph provides an overview of spud counts through time.

14. **Read & Stevens Exhibit F-7** addresses Read & Stevens' other Bone Spring targets, including the First Bone Spring Sand, the Second Bone Spring Sand, and the Harkey. The map on the left identifies offsetting wells completed and producing within each interval targeted by Read & Stevens' applications within the area of interest. Green wells represent First Bone Spring Sand completions. Orange wells represent Second Bone Spring Sand completions. Red wells represent completions in the Harkey. The well performance graph on the exhibit



demonstrates that wells completed in these target zones within this area are all viable targets for development with variable performance. Permian Resources' five well Batman development represents the first phase of a thoughtful appraisal and development plan wherein we appraise the prospectivity of zones with the potential to communicate with a permitting strategy that allows us to immediately apply learnings to the next phase of the synchronized development. By permitting development in a manner that assumes delineation/appraisal is successful, Permian Resources is now prepared to immediately execute a continuation of our development plan, which involves the use of multiple synchronized drilling rigs to continue TBSG & WFMP co-development in immediately adjacent acreage while continuing the appraisal of the co-development of shallower Bone Spring targets. Just as Permian Resources has permitted development in Batman and Robin so that successful appraisal learnings can be immediately applied, Read and Stevens has proposed the exact same development pattern under the same construct in Joker and Bane. Doing so will allow for the immediate application of the appraisal and delineation learnings across Permian Resources' contiguous operating position to ensure maximum value generation and minimal waste.

15. On the left side of **Read & Stevens Exhibit F-8** are the combined production results from the two wellsets in the Batman appraisal of the co-development of the TBSG and the Wolfcamp A with the topmost plot representing the combined daily rates with the three co-developed Third Bone Spring and Wolfcamp A wells in blue and the two Third Bone Spring wells developed without the Wolfcamp A in red. The bottom plot represents the cumulative production for the same wellsets, and demonstrates that in just the first 40 days of production, the Third Bone Spring co-developed with the Wolfcamp A has produced seventy thousand barrels of oil more than the TBSG only development. Similar plots are shown on the right, this time at the well level and

colored by formation where green represents the Wolfcamp A and orange represents the Third Bone Spring. Of note is just how prolific the Wolfcamp A well has been to date, producing more than forty thousand barrels in the first forty days. Because of Permian Resources thoughtful plan of development we are recovering more resource than if we developed the TBSG alone and are able to immediately incorporate these learnings into our development plans. Read and Stevens' proposals on Joker and Bane represent a continuation of the exact same strategy.

**CONCLUSION**

16. In my opinion, Read & Stevens' plan to co-develop horizontal laterals across the Bone Spring and Wolfcamp formations using a stacked and staggered "wine-rack" spacing pattern with simultaneous completions—and in particular, co-developing the Third Bone Spring and Wolfcamp A together—is in the best interests of conservation, the prevention of waste, and protection of correlative rights.

17. **Read & Stevens Exhibits F-1 through F-8** were either prepared by me or compiled under my direction and supervision.

18. I affirm under penalty of perjury under the laws of the State of New Mexico that the foregoing statements are true and correct. I understand that this self-affirmed statement will be used as written testimony in these cases. This statement is made on the date next to my signature below.

  
John Fechtel

7/13/23  
Date



# John Fechtel

John.Fecht@Permianres.com

## EXPERIENCE

### 2022-Current

#### RESERVOIR MANAGER, Permian Resources

- Responsible for the reservoir engineers on the asset development teams and all related field development planning including well spacing, type curve generation, completion design, and performance analysis
- Continued involvement in A&D efforts and deal evaluations

### 2019-2022

#### DEVELOPMENT & PLANNING MANAGER, Colgate Energy

- Lead efforts for most aspects of field development planning including well spacing, scheduling, type curve generation, completion design, and performance analysis
- Championed the build out of internal engineering data systems
- Heavily involved in A&D efforts from trades to bolt on acquisitions to corporate mergers

### 2017-2019

#### REGIONAL RESERVOIR ENGINEER, PXD- *Permian Strategic Planning and Field Development*

- Advanced production model study and implementation
  - Built automated forecasting programs for testing and validation of models proposed in academia
  - Proposed new methods for GOR forecasting
  - Built and implemented a program for derivative based forecasting
- Worked with software developers to build and support internal production forecasting and budgeting applications – responsible for ongoing efforts to evolve processes
- Project manager for concurrent machine learning based automated forecasting projects with internal data science groups and 3<sup>rd</sup> party vendors
- Responsible for field wide studies of reservoir and development topics including efforts to better predict interference from offset completions, to qualify GOR trends, and to correlate recovery factors with design parameters

### 2016-2017

#### DEVELOPMENT RESERVOIR ENGINEER, PXD– *Permian Strategic Planning and Field Development*

- Lead a multi-disciplinary team responsible for the development of Pioneer's assets in east Martin county
- Responsible for development planning including scheduling, type curve generation, economics, spacing, targeting, sequencing, high level completion design, infrastructure scoping and buildout, PDP forecasting, performance evaluations, and acreage trade support
- High activity levels with up to 5 active drilling rigs required vigilant attention to detail and cross-discipline organization
- Lead development team efforts to delineate northern acreage, to test Wolfcamp co-development, and to appraise the JoMill as a horizontal target

### 2013-2016

#### OPERATIONS ENGINEER, PXD- West Panhandle Field & Permian Vertical

## EDUCATION

**University of South Carolina Honors College**, Columbia, SC  
Bachelor of Science in Mechanical Engineering, December 2012

**Cumulative GPA:** 3.84/4.00

BEFORE THE OIL CONSERVATION DIVISION  
Santa Fe, New Mexico  
Exhibit No. F-1  
Submitted by: Read & Stevens, Inc.  
Hearing Date: July 20, 2023  
Case Nos. 23508-23523

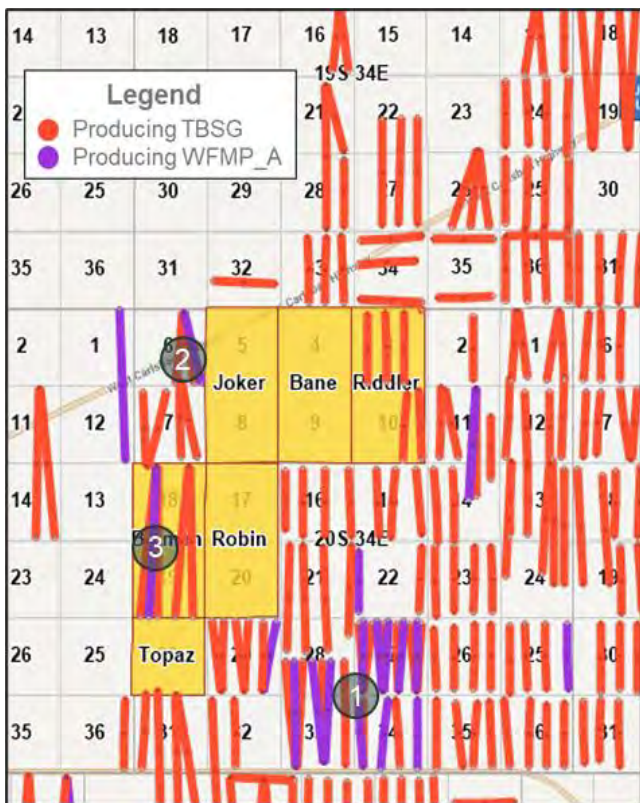


# TBSG/WFMP A Offset Development

Variety of Development Sequences with Limited True Co-Development Testing

## Offset TBSG/WFMP\_A Development

## Development and Delineation Overview



- The TBSG and the WFMP\_A have been a target for development in this area
- Appraisal and development has largely consisted of the development of either the TBSG **or** the WFMP\_A alone
- Examples of the appraisal and develop of the TBSG and WFMP\_A together are limited and can be found primarily in just several different areas

Developments by Apache and Concho consist of a mix of delayed WFMP\_A development in the case of Apache's Black and Tan (WFMP\_A developed after the overlying TBSG), TBSG co-developed with the WFMP\_A in 2-well pairs with each development delayed by more than a year in the case of Concho's Mas Federals, and full TBSG and WFMP\_A co-development in the case of Concho's Little Bear development

1

Matador's co-development of the WFMP\_A and TBSG in the Verna Rae development

2

Permian Resources appraisal of co-development of the TBSG and WFMP\_A in Batman

3



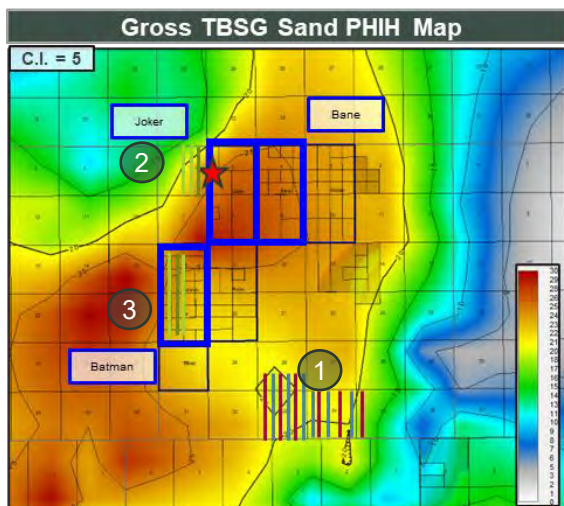
# Key Examples of TBSG/WFMP A Co-Development

Limited Co-Development Testing in Geologically Analogous Rock

## Locator Maps Against Pay Mapping

### TBSG

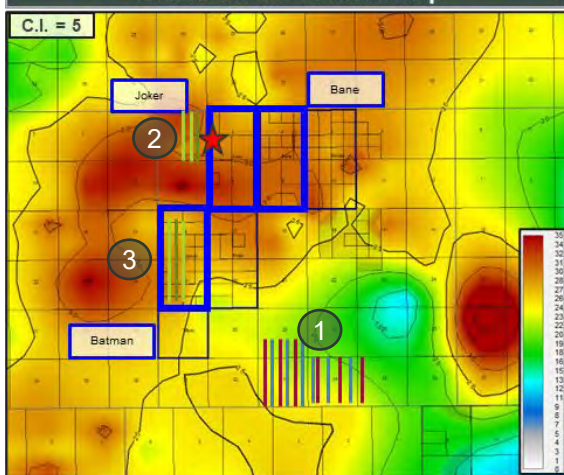
Consistent mapped pay quality in the TBSG Sand across key appraisals



### WFMP\_A

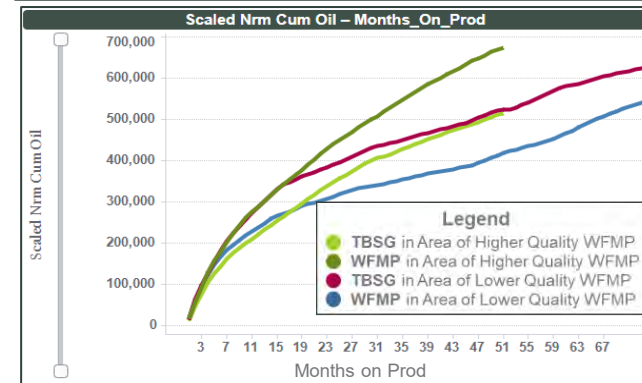
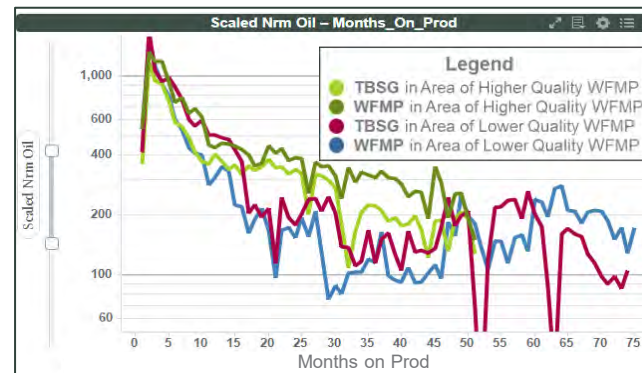
Consistent mapped pay quality in the areas 2, 3, and the Joker/Bane units

Degrading mapped pay quality area 1



① Denotes area of lower quality WFMP  
② Denotes area of higher quality WFMP

## Well Results



### Commentary

Examples of co-development between the TBSG and WFMP have returned very different results in areas of differing WFMP quality

When co-developed with the TBSG, WFMP\_A results have been very strong in the higher quality WFMP analogous to the pay in the Joker and Bane units

Production normalized to 10,000'


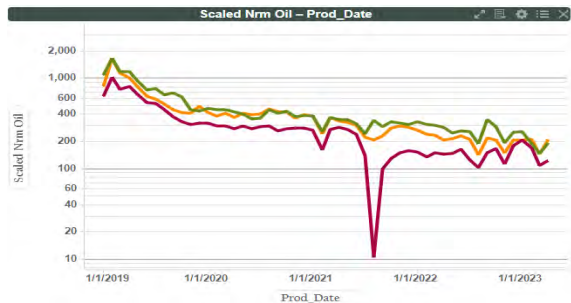




# TBSG/WFMP A Co-Development

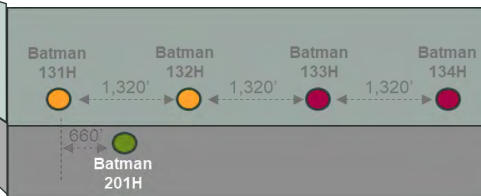
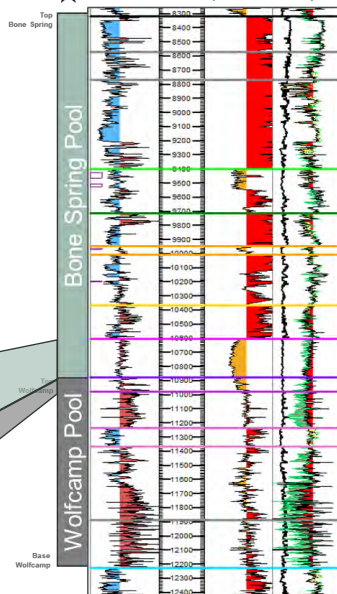
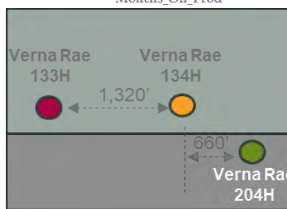
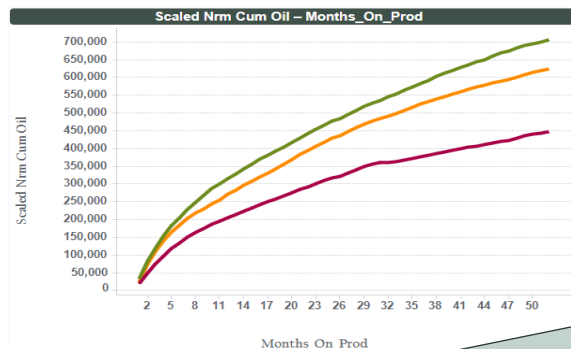
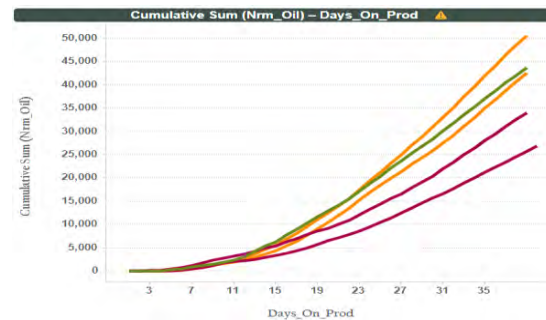
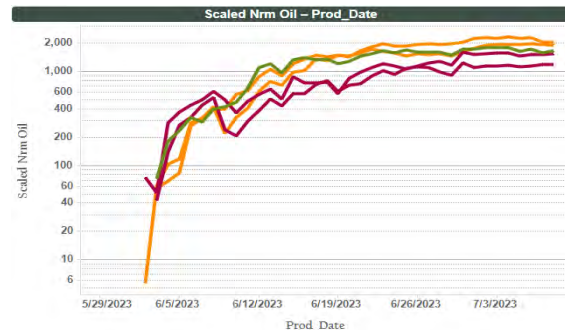
## TBSG Not Degraded When Co-Dev with the WFMP in Immediate Offsets

### Matador – Verna Rae



★ Matador 5 Fed #1 (300-25-31056)

### Permian Resources – Batman



Immediately offset of Joker and Bane are examples of successful co-development of the TBSG and WFMP at the exact same spacing and targeting that Permian Resources has proposed in Joker and Bane



# Sequencing Matters

## Maximizing Value and Preventing Waste Requires Proper Planning

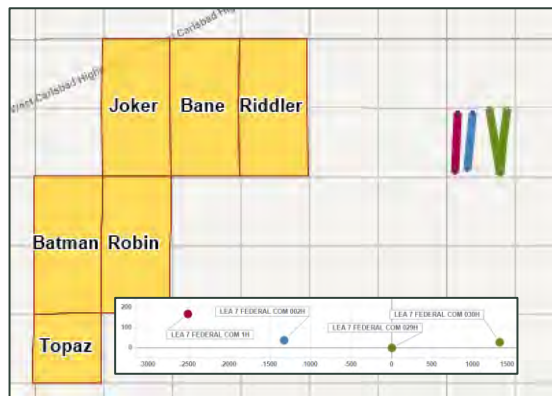
### Commentary

- Although not unique to this particular area, proper development sequencing is vitally important to ensure value is maximized and waste minimized
- Repeatedly returning to units to develop small packages is wasteful, inefficient, and value destructive as:
  - Developing in a partially depleted reservoir can reduce the effectiveness of hydraulic fracturing
  - Existing producing wells are often damaged even to the point of losing wellbores

**Permian Resources' development strategy relies heavily on the use of sync'd rigs for large scale co-development with a thoughtful appraisal and permitting strategy that allows for the rapid incorporation of learnings**

### An Example of Improper Sequencing and Destroyed Value

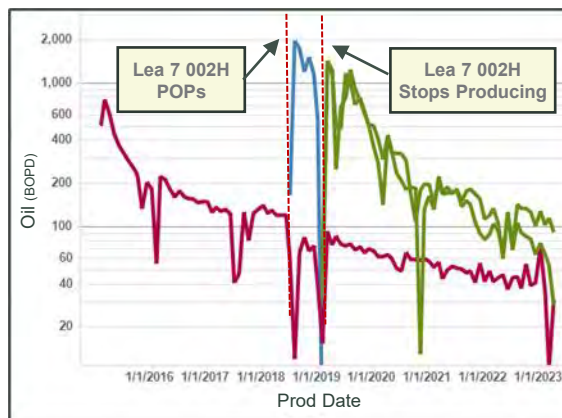
Locator Map



Satellite View



Well Performance



### Development Overview

Cimarex's development of the Lea 7 Federal unit ~4 miles to the east of the Bane unit features:

- The development of a single formation with 4 wells drilled over the span of 4+ years
- Three separate pads with their own associated infrastructure
- One lost and permanently abandoned wellbore after producing hydrocarbons for just 7 months





# Operator Activity

## Cimarex Has Drilled 1 Well in 5 years

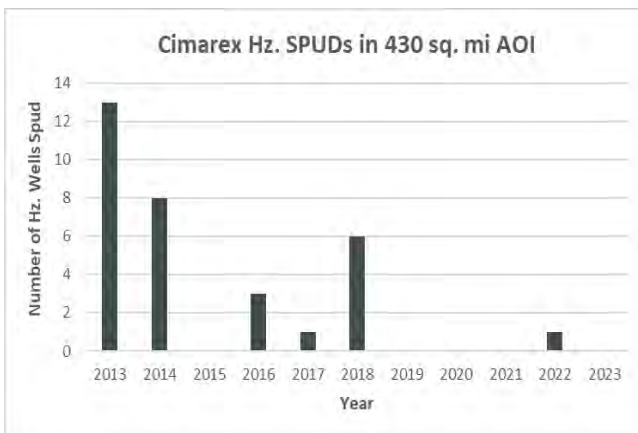
### Commentary

In the 430+ sq. mile AOI around the Bane and Joker units, Cimarex has, over the last 10 years:

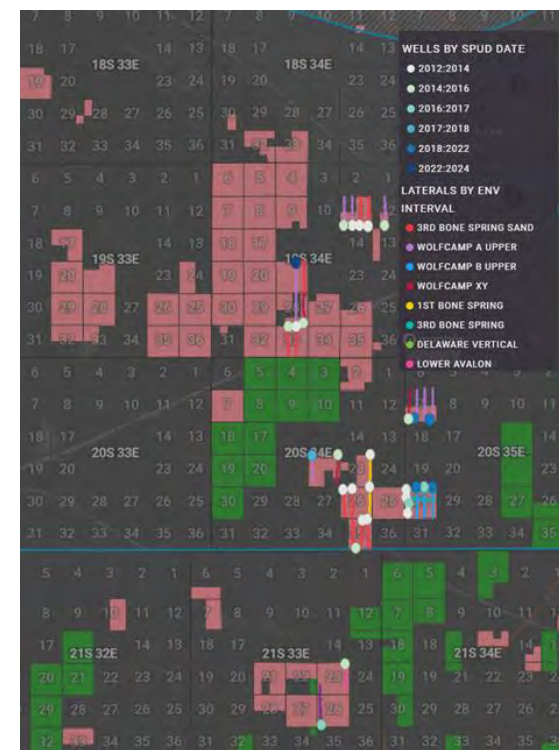
- Drilled a single two mile well (notably also the only well drilled in the last 5 years)
- Developed almost exclusively with single well pads
- Permanently abandoned 1 horizontal after producing for just 7 months
- Not tested the co-development of the TBSG and WFMP\_A

### Summary of Cimarex's Activity

SPUDs in AOI	Count	Avg Lateral Length (ft)*	Avg Wells per New Built Pad*	Avg Wells per Dev.*
2013	13	4,603	1	1
2014	8	4,331	1	1
2015	0	-	-	-
2016	3	5,517	1	1
2017	1	3,993	1	1
2018	6	4,450	1.2	1.5
2019	0	-	-	-
2020	0	-	-	-
2021	0	-	-	-
2022	1	9,253	RTP	1
2023	0	-	-	-
<b>Total/Avg</b>	<b>32</b>	<b>4,696</b>	<b>1.1</b>	<b>1.2</b>



### Area of Interest



- Townships: 18S-21S
- Ranges: 33E-35E (32E-34E in TS 21S)
- Total Area: 432 sq. miles
- 2013+ SPUDs



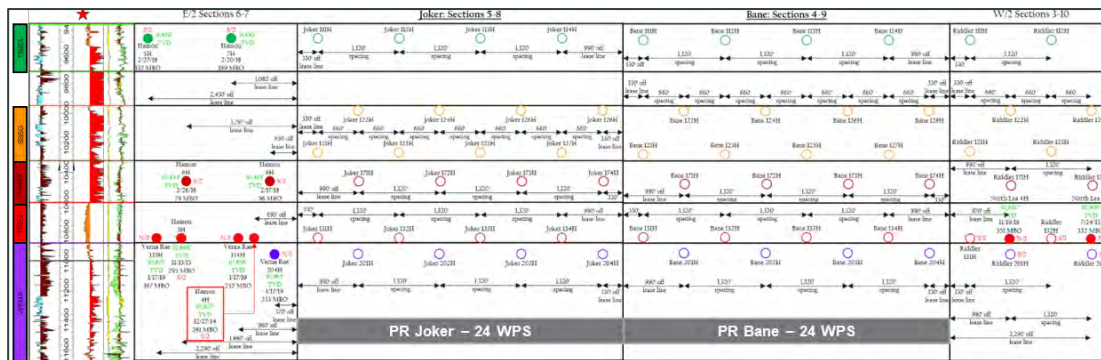
# Additional Bone Spring Targets

FBSG, SBSG, and Harkey Have Been Developed in the Area

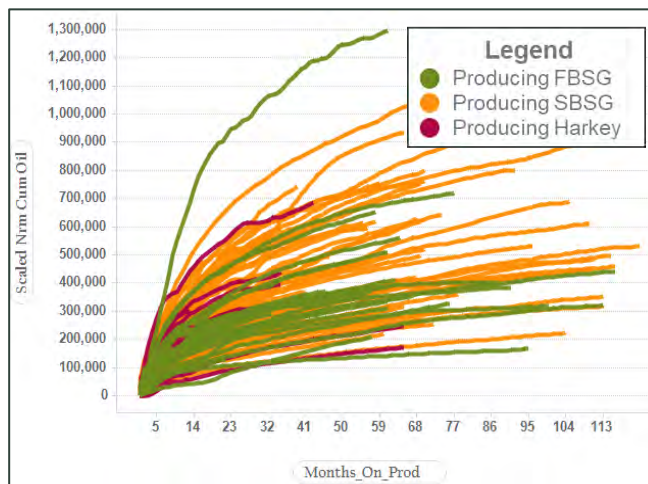
## Area of Interest



## PR Proposed Gun Barrel



## Well Performance



## Commentary

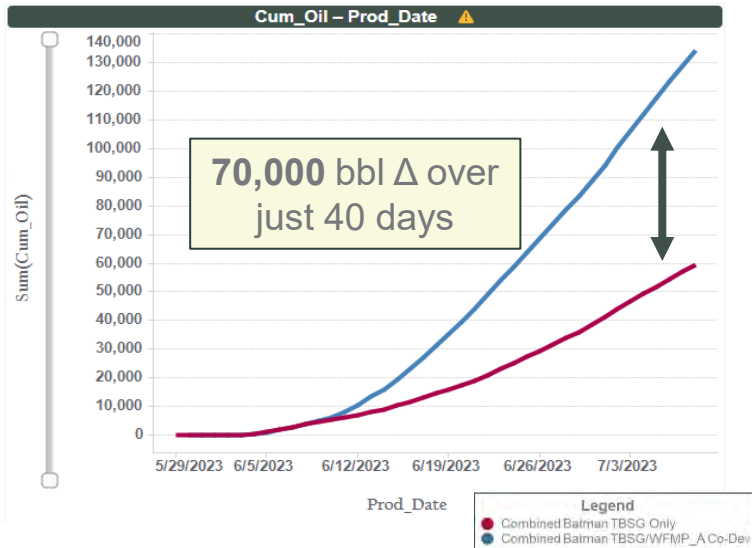
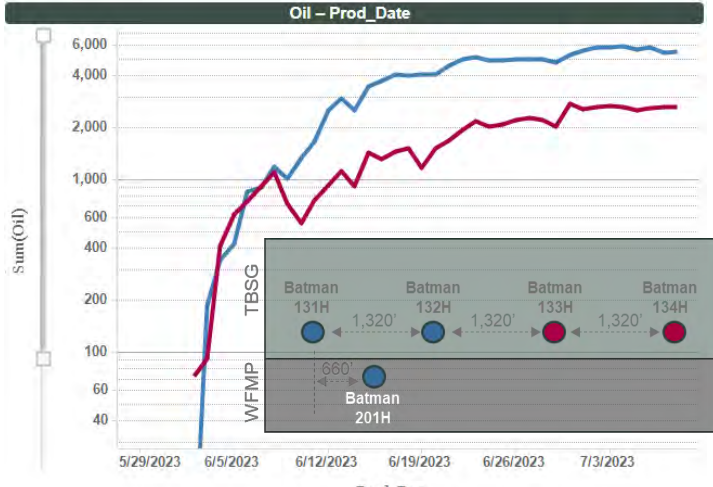
- All proposed targets are real targets with producing wells in the immediate area
- Permian Resources views permitting for the success case in terms of the delineation of targets with possible communication as an important piece of a development strategy that maximizes value and minimizes waste



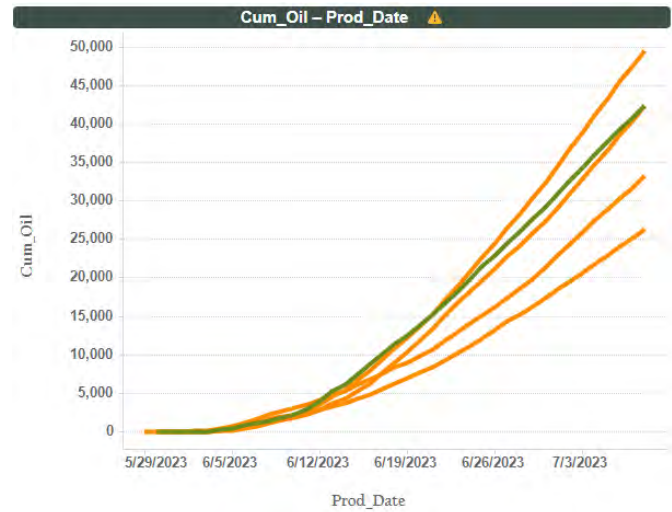
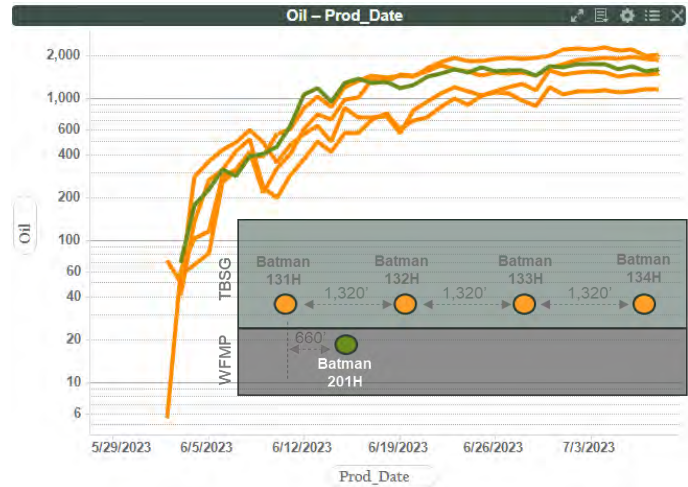
# A Closer Look at Batman Results

## Co-Developed TBSG/WFMP\_A Materially Outperforming

### Well Performance By Appraised Development



### Well Performance By Formation





**STATE OF NEW MEXICO  
ENERGY, MINERALS AND NATURAL RESOURCES DEPARTMENT  
OIL CONSERVATION DIVISION**

**APPLICATION OF READ & STEVENS,  
INC. FOR COMPULSORY POOLING,  
LEA COUNTY, NEW MEXICO.**

**CASE NO. 23508**

**AFFIDAVIT**

STATE OF NEW MEXICO   )  
  ) ss.  
COUNTY OF SANTA FE   )


Adam G. Rankin, attorney in fact and authorized representative of the Applicant herein, being first duly sworn, upon oath, states

1. The above-referenced application and notice of the hearing on this application was sent by certified mail to the affected parties on the date set forth in the letter attached hereto.

2. The spreadsheet attached hereto contains the names of the parties to whom notice was provided.

3. The spreadsheet attached hereto contains the information provided by the United States Postal Service on the status of the delivery of this notice as of July 12, 2023.

4. I caused a notice to be published to all parties subject to these proceedings on May 16, 2023. An affidavit of publication from the publication’s legal clerk with a copy of the notice publication is attached as Exhibit H.

  
\_\_\_\_\_ **Adam G. Rankin**

**BEFORE THE OIL CONSERVATION DIVISION  
Santa Fe, New Mexico  
Exhibit No. G  
Submitted by: Read & Stevens, Inc.  
Hearing Date: July 20, 2023  
Case Nos. 23508-23523**

SUBSCRIBED AND SWORN to before me this 13th day of July 2023 by Adam G.

Rankin.



Notary Public

My Commission Expires:

6/28/24

STATE OF NEW MEXICO  
NOTARY PUBLIC  
KARI D PEREZ  
COMMISSION # 1138272  
COMMISSION EXPIRES 06/28/2026





Adam G. Rankin  
Partner  
Phone (505) 988-4421  
Email agrankin@hollandhart.com

May 12, 2023

**VIA CERTIFIED MAIL**  
**CERTIFIED RECEIPT REQUESTED**

**TO: ALL INTEREST OWNERS SUBJECT TO POOLING PROCEEDINGS**

**Re: Application of Permian Resources Operating, LLC for Compulsory Pooling, Lea County, New Mexico: Bane 4-9 Federal Com 111H, 121H, 122H, 171H, and 131H wells**

Ladies & Gentlemen:

This letter is to advise you that Read & Stevens, Inc. has filed the enclosed application with the New Mexico Oil Conservation Division. A hearing has been requested before a Division Examiner on June 1, 2023, beginning at 8:15 a.m., and the status of the hearing can be monitored through the Division’s website at <https://www.emnrd.nm.gov/ocd/>.

**Due to ongoing construction and associated space limitations at the Wendell Chino Building, Parties, Counsel for Parties, and the public are encouraged to attend/participate via the Webex Meeting platform. To participate in the electronic hearing, see the instructions posted on the OCD Hearings website: <https://www.emnrd.nm.gov/ocd/hearing-info/>.**

You are not required to attend this hearing, but as an owner of an interest that may be affected by this application, you may appear and present testimony. Failure to appear at that time and become a party of record will preclude you from challenging the matter at a later date. Parties appearing in cases are required to file a Pre-hearing Statement four business days in advance of a scheduled hearing that complies with the provisions of NMAC 19.15.4.13.B.

If you have any questions about this matter, please contact Travis Macha at (432) 400-1037 or [travis.macha@permianres.com](mailto:travis.macha@permianres.com).

Sincerely,

Adam G. Rankin  
**ATTORNEY FOR READ & STEVENS, INC.**

T 505.988.4421 F 505.983.6043  
110 North Guadalupe, Suite 1, Santa Fe, NM 87501-1849  
Mail to: P.O. Box 2208, Santa Fe, NM 87504-2208  
[www.hollandhart.com](http://www.hollandhart.com)

Alaska	Montana	Utah
Colorado	Nevada	Washington, D.C.
Idaho	New Mexico	Wyoming

Read & Stevens - Bane BS Case Nos. 23508-23511  
Postal Delivery Report

9414811898765424680085	Ard Oil Ltd.	PO Box 101027	Fort Worth	TX	76185-1027	Your item was delivered at 10:39 am on May 15, 2023 in FORT WORTH, TX 76185.
9414811898765424680474	Foran Oil Company	5400 Lbj Fwy Ste 1500	Dallas	TX	75240-1017	Your package will arrive later than expected, but is still on its way. It is currently in transit to the next facility.
9414811898765424680511	Hillier, LLC	6046 Azalea Ln	Dallas	TX	75230-3406	Your item was delivered to an individual at the address at 3:02 pm on May 15, 2023 in DALLAS, TX 75230.
9414811898765424680559	HOG Partnership, LP	5950 Cedar Springs Rd Ofc 200	Dallas	TX	75235-6805	Your package will arrive later than expected, but is still on its way. It is currently in transit to the next facility.
9414811898765424680566	Hudson, William A., II	18 Valley Ridge Rd	Fort Worth	TX	76107-3111	Your item was delivered to an individual at the address at 2:16 pm on May 15, 2023 in FORT WORTH, TX 76107.
9414811898765424680528	Javelina Partners	616 Texas St	Fort Worth	TX	76102-4612	Your item was delivered to the front desk, reception area, or mail room at 2:17 pm on May 15, 2023 in FORT WORTH, TX 76102.
9414811898765424680597	FBO J. Terrell Ard, Josephine T. Hudson Testamentary Trust	PO Box 1600	San Antonio	TX	78296-1600	Your item has been delivered and is available at a PO Box at 9:23 am on May 15, 2023 in SAN ANTONIO, TX 78205.
9414811898765424680542	Lindys Living Trust,	215 W Bandera Rd Ste 114-620	Boerne	TX	78006-2820	Your package will arrive later than expected, but is still on its way. It is currently in transit to the next facility.
9414811898765424680535	Magnum Hunter Production, Inc.	600 N Marienfeld St Ste 600	Midland	TX	79701-4405	Your item was picked up at a postal facility at 9:16 am on June 8, 2023 in SANTA FE, NM 87501.
9414811898765424680573	Marks Oil, Inc.	1775 N Sherman St Ste 2015	Denver	CO	80203-4319	Your item has been delivered to an agent for final delivery in DENVER, CO 80203 on May 16, 2023 at 5:24 pm.
9414811898765424688210	Moore and Shelton Company, Lt d.	1011 23rd St	Galveston	TX	77550-4630	Your package will arrive later than expected, but is still on its way. It is currently in transit to the next facility.
9414811898765424680078	Avalon Energy Corporation	PO Box 2458	Midland	TX	79702-2458	Your item has been delivered to the original sender at 10:58 am on June 29, 2023 in SANTA FE, NM
9414811898765424688258	MRC Permian Company	5400 Lbj Fwy Ste 1500	Dallas	TX	75240-1017	Your package will arrive later than expected, but is still on its way. It is currently in transit to the next facility.
9414811898765424688265	Sandstone Properties, LLC	40 First Plaza Ctr NW Ste 601-N	Albuquerque	NM	87102-3355	Your item was delivered to an individual at the address at 2:05 pm on May 17, 2023 in ALBUQUERQUE, NM 87102.
9414811898765424688227	Sandstone Properties, LLC	200 3rd St NW	Albuquerque	NM	87102-3334	Your item was delivered to an individual at the address at 2:05 pm on May 17, 2023 in ALBUQUERQUE, NM 87102.
9414811898765424688296	Sealy Hutchings Cavin, Inc.	PO Box 1125	Roswell	NM	88202-1125	Your item was picked up at the post office at 3:52 pm on May 15, 2023 in ROSWELL, NM 88201.

Read & Stevens - Bane BS Case Nos. 23508-23511  
Postal Delivery Report

9414811898765424688241	Union Hill Oil & Gas Co., Inc.	7712 Glenshannon Cir	Dallas	TX	75225-2054	Your item was delivered to an individual at the address at 4:17 pm on May 15, 2023 in DALLAS, TX 75225.
9414811898765424688289	Weimer, Inc.	6842 N Baltusrol Ln	Charlotte	NC	28210-7364	Your item was delivered to an individual at the address at 1:19 pm on May 16, 2023 in CHARLOTTE, NC 28210.
9414811898765424688234	Wilbanks Properties Inc.	450 E 17th Ave Unit 220	Denver	CO	80203-1254	Your item was delivered to the front desk, reception area, or mail room at 5:24 pm on May 15, 2023 in DENVER, CO 80203.
9414811898765424688272	Wilbanks Reserve Corporation	450 E 17th Ave Unit 220	Denver	CO	80203-1254	Your item was delivered to the front desk, reception area, or mail room at 5:24 pm on May 15, 2023 in DENVER, CO 80203.
9414811898765424688814	Wilbanks Reserve Partners, LLC	450 E 17th Ave Unit 220	Denver	CO	80203-1254	Your item was delivered to the front desk, reception area, or mail room at 5:23 pm on May 15, 2023 in DENVER, CO 80203.
9414811898765424688852	Zorro Partners, Ltd.	616 Texas St	Fort Worth	TX	76102-4612	Your item was delivered to the front desk, reception area, or mail room at 2:17 pm on May 15, 2023 in FORT WORTH, TX 76102.
9414811898765424680412	Bean Family Ltd. Company	PO Box 45750	Rio Rancho	NM	87174-5750	Your item was picked up at the post office at 9:47 am on May 19, 2023 in RIO RANCHO, NM 87124.
9414811898765424688869	Thomas and Carolyn Beall	PO Box 3098	Midland	TX	79702-3098	Your item was delivered at 1:37 pm on May 16, 2023 in MIDLAND, TX 79701.
9414811898765424688807	Bruce Alan MacNaughton	PO Box 1227	Los Gatos	CA	95031-1227	Your item was delivered to the front desk, reception area, or mail room at 4:25 pm on May 19, 2023 in LOS GATOS, CA 95030.
9414811898765424688890	B&N Energy, LLC	PO Box 1227	Los Gatos	CA	95031-1227	Your item was delivered to the front desk, reception area, or mail room at 4:25 pm on May 19, 2023 in LOS GATOS, CA 95030.
9414811898765424688845	Highland Texas Energy Company	11886 Greenville Ave Ste 106	Dallas	TX	75243-3569	Your item has been delivered to an agent for final delivery in DALLAS, TX 75243 on May 15, 2023 at 2:14 pm.
9414811898765424688883	Richardson Oil Company, LLC	11886 Greenville Ave Ste 106	Dallas	TX	75243-3569	Your item has been delivered to an agent for final delivery in DALLAS, TX 75243 on May 15, 2023 at 2:14 pm.
9414811898765424688838	Tierra Encantada, LLC	PO Box 811	Roswell	NM	88202-0811	Your item was picked up at the post office at 12:01 pm on May 16, 2023 in ROSWELL, NM 88201.
9414811898765424688876	Watson Properties, LLC	3905 Futura Dr	Roswell	NM	88201-6797	Your item was picked up at a postal facility at 10:05 am on May 25, 2023 in SANTA FE, NM 87501.
9414811898765424688715	Apache Corporation	2000 Post Oak Blvd Ste 100	Houston	TX	77056-4497	Your item was delivered to an individual at the address at 12:14 pm on May 15, 2023 in HOUSTON, TX 77056.
9414811898765424688753	Estoril Producing Company	PO Box 4815	Midland	TX	79704-4815	Your item was picked up at the post office at 11:44 am on May 26, 2023 in MIDLAND, TX 79704.
9414811898765424688722	Lincoln Oil and Gas, LLC	701 Three Cross Dr	Roswell	NM	88201-7831	Your item has been delivered to the original sender at 9:16 am on June 1, 2023 in SANTA FE, NM 87501.

Read Stevens - Bane Case nos. 23508-23211  
Postal Delivery Report

9414811898765424680450	Bernhardt Oil Corporation	12170 Jaycie Cir	Midwest City	OK	73130-8459	Your item was delivered to an individual at the address at 11:10 am on May 15, 2023 in OKLAHOMA CITY, OK 73130.
9414811898765424688791	Haskell H. Bass Jr.	929 E Britton Rd	Oklahoma City	OK	73114-7802	Your item has been delivered to the original sender at 9:16 am on June 8, 2023 in SANTA FE, NM 87501.
9414811898765424688746	Aquila Energy Resources	10370 Richmond Ave Ste 700	Houston	TX	77042-4136	Your item has been delivered to the original sender at 9:16 am on June 8, 2023 in SANTA FE, NM 87501.
9414811898765424688739	William A. Bradshaw	701 Three Cross Dr	Roswell	NM	88201-7831	Your item was picked up at a postal facility at 9:16 am on June 1, 2023 in SANTA FE, NM 87501.
9414811898765424688777	Bernadine Glenn	2333 Ashley River Rd Apt 802	Charleston	SC	29414-4842	Your package will arrive later than expected, but is still on its way. It is currently in transit to the next facility.
9414811898765424688913	HHB LP	929 E Britton Rd	Oklahoma City	OK	73114-7802	Your item has been delivered to the original sender at 9:16 am on June 8, 2023 in SANTA FE, NM 87501.
9414811898765424680467	CBR Oil Properties LLC	PO Box 1518	Roswell	NM	88202-1518	Your item was picked up at the post office at 9:06 am on May 16, 2023 in ROSWELL, NM 88201.
9414811898765424680429	Challenger Crude, Ltd.	3525 Andrews Hwy	Midland	TX	79703-5056	Your item has been delivered to an agent for final delivery in MIDLAND, TX 79703 on May 15, 2023 at 10:59 am.
9414811898765424680405	Chase Oil Corporation	PO Box 1767	Artesia	NM	88211-1767	Your item was picked up at the post office at 11:12 am on May 15, 2023 in ARTESIA, NM 88210.
9414811898765424680498	Cimarex Energy Co. Coterra Energy	600 N Marienfeld St Ste 600	Midland	TX	79701-4405	Your item was delivered to an individual at the address at 11:11 am on May 22, 2023 in MIDLAND, TX 79706.
9414811898765424680436	Delmar Hudson Lewis Living Trust, Bank of America, N.A., Trustee	PO Box 2546	Fort Worth	TX	76113-2546	Your item was delivered to an individual at the address at 11:56 am on May 22, 2023 in FORT WORTH, TX 76102.



# Affidavit of Publication

STATE OF NEW MEXICO  
COUNTY OF LEA

I, Daniel Russell, Publisher of the Hobbs News-Sun, a newspaper published at Hobbs, New Mexico, solemnly swear that the clipping attached hereto was published in the regular and entire issue of said newspaper, and not a supplement thereof for a period of 1 issue(s).

Beginning with the issue dated  
May 16, 2023  
and ending with the issue dated  
May 16, 2023.

  
\_\_\_\_\_  
Publisher

Sworn and subscribed to before me this  
16th day of May 2023.

  
\_\_\_\_\_  
Business Manager

My commission expires  
January 29, 2027  
(Seal)

STATE OF NEW MEXICO  
NOTARY PUBLIC  
GUSSIE RUTH BLACK  
COMMISSION # 1087526  
COMMISSION EXPIRES 01/29/2027

This newspaper is duly qualified to publish legal notices or advertisements within the meaning of Section 3, Chapter 167, Laws of 1937 and payment of fees for said

**LEGAL NOTICE**  
May 16, 2023

**STATE OF NEW MEXICO  
ENERGY, MINERALS AND NATURAL RESOURCES DEPARTMENT  
OIL CONSERVATION DIVISION  
SANTA FE, NEW MEXICO**

The State of New Mexico, Energy Minerals and Natural Resources Department, Oil Conservation Division ("Division") hereby gives notice that the Division will hold public hearings before a hearing examiner on the following case. The hearing will be conducted remotely on Thursday, June 1, 2023, beginning at 8:15 a.m. To participate in the electronic hearing, see the instructions posted below. The docket may be viewed at <https://www.emnrd.nm.gov/ocd/hearing-info/> or obtained from Marlene Salvidrez, at [Marlene.Salvidrez@emnrd.nm.gov](mailto:Marlene.Salvidrez@emnrd.nm.gov). Documents filed in the case may be viewed at <https://ocdimage.emnrd.nm.gov/Imaging/Default.aspx>. If you are an individual with a disability who needs a reader, amplifier, qualified sign language interpreter, or other form of auxiliary aid or service to attend or participate in a hearing, contact Marlene Salvidrez at [Marlene.Salvidrez@emnrd.nm.gov](mailto:Marlene.Salvidrez@emnrd.nm.gov), or the New Mexico Relay Network at 1-800-659-1779, no later than May 22, 2023.

Persons may view and participate in the hearings through the following link:

<https://nmemnrd.webex.com/nmemnrd/j.php?MTID=ma6ae23341387d744a0ac0dd42666b517>  
Webinar number: 2487 125 5805

Join by video system: 24871255805@nmemnrd.webex.com  
You can also dial 173.243.2.68 and enter your webinar number

Join by phone: 1-844-992-4726 United States Toll Free  
+1-408-418-9388 United States Toll  
Access code: 2487 125 5805

Panelist password: SVkzTp8GF43 (78598784 from phones and video systems)

**STATE OF NEW MEXICO TO:  
All named parties and persons  
having any right, title, interest  
or claim in the following case  
and notice to the public.**

(NOTE: All land descriptions herein refer to the New Mexico Principal Meridian whether or not so stated.)

To: All interest owners subject to pooling proceedings, including: Ard Oil Ltd.; Avalon Energy Corporation; Bean Family Ltd. Company; Bernhardt Oil Corporation; CBR Oil Properties LLC; Challenger Crude, Ltd.; Chase Oil Corporation; Cimarex Energy Co. Coterra Energy; Delmar Hudson Lewis Living Trust, Bank of America, N.A., Trustee; Foran Oil Company; Hillier, LLC; HOG Partnership, LP; Hudson, William A., II, his heirs and devisees; Javelina Partners; Josephine T. Hudson Testamentary Trust FBO J. Terrell Ard, Frost Bank, Trustee; Lindys Living Trust, Francis H. Hudson, Trustee; Magnum Hunter Production, Inc.; Marks Oil, Inc.; Moore and Shelton Company, Ltd.; MRC Permian Company; Sandstone Properties, LLC; Sealy Hutchings Cavin, Inc.; Union Hill Oil & Gas Co., Inc.; Weimer, Inc.; Wilbanks Properties Inc.; Wilbanks Reserve Corporation; Wilbanks Reserve Partners, LLC; Zorro Partners, Ltd.; Thomas and Carolyn Beall, their heirs and devisees; Bruce Alan MacNaughton, his heirs and devisees; B&N Energy, LLC; Highland Texas Energy Company; Richardson Oil Company, LLC; Tierra Encantada, LLC; Watson Properties, LLC; Apache Corporation; Estoril Producing Company; Lincoln Oil and Gas, LLC; Haskell H. Bass Jr., his heirs and devisees; Aquila Energy Resources; William A. Bradshaw, his heirs and devisees; Bernadine Glenn, her heirs and devisees; and HHB LP.

Case No. 23508: Application of Read & Stevens, Inc. for Compulsory Pooling, Lea County, New Mexico. Applicant in the above-styled cause seeks an order pooling all uncommitted interests in the Bone Spring formation underlying a standard 320-acre, more or less, horizontal well spacing comprised of Lot 4 (NW/4 NW/4 equivalent), the SW/4 NW/4, and the W/2 SW/4 of Section 4 and the W/2 W/2 of Section 9, Township 20 South, Range 34 East, NMPM, Lea County, New Mexico. Said unit will be initially dedicated to the proposed **Bane 4-9 Federal Com 111H, 121H, 122H, 171H, and 131H** wells, to be horizontally drilled from a surface location in the NE/4 NW/4 (Lot 3) of Section 4, Township 20 South, Range 34 East, to bottom hole locations in the SW/4 SW/4 (Unit M) of Section 9, Township 20 South, Range 34 East. Also, to be considered will be the cost of drilling and completing the well and the allocation of the cost thereof, actual operating costs and charges for supervision, designation of Applicant as operator of the wells, and a 200% charge for risk involved in drilling said wells. Said area is located approximately 27 miles southwest of Hobbs, New Mexico.  
#00278612

67100754

00278612

HOLLAND & HART LLC  
PO BOX 2208  
SANTA FE, NM 87504-2208


BEFORE THE OIL CONSERVATION DIVISION  
Santa Fe, New Mexico  
Exhibit No. H  
Submitted by: Read & Stevens, Inc.  
Hearing Date: July 20, 2023  
Case No. 23508





SUBSCRIBED AND SWORN to before me this 13th day of July 2023 by Adam G.

Rankin.



Notary Public

My Commission Expires:

6/28/26

STATE OF NEW MEXICO  
NOTARY PUBLIC  
KARI D PEREZ  
COMMISSION # 1138272  
COMMISSION EXPIRES 06/28/2026



**Adam G. Rankin**  
**Partner**  
**Phone** (505) 988-4421  
**Email** agrankin@hollandhart.com

May 12, 2023

**VIA CERTIFIED MAIL**  
**CERTIFIED RECEIPT REQUESTED**

**TO: ALL INTEREST OWNERS SUBJECT TO POOLING PROCEEDINGS**

**Re: Application of Permian Resources Operating, LLC for Compulsory Pooling, Lea County, New Mexico: Bane 4-9 Federal Com 112H, 123H, 124H, 172H, 132H wells**

Ladies & Gentlemen:

This letter is to advise you that Read & Stevens, Inc. has filed the enclosed application with the New Mexico Oil Conservation Division. A hearing has been requested before a Division Examiner on June 1, 2023, beginning at 8:15 a.m., and the status of the hearing can be monitored through the Division’s website at <https://www.emnrd.nm.gov/ocd/>.

**Due to ongoing construction and associated space limitations at the Wendell Chino Building, Parties, Counsel for Parties, and the public are encouraged to attend/participate via the Webex Meeting platform. To participate in the electronic hearing, see the instructions posted on the OCD Hearings website: <https://www.emnrd.nm.gov/ocd/hearing-info/>.**

You are not required to attend this hearing, but as an owner of an interest that may be affected by this application, you may appear and present testimony. Failure to appear at that time and become a party of record will preclude you from challenging the matter at a later date. Parties appearing in cases are required to file a Pre-hearing Statement four business days in advance of a scheduled hearing that complies with the provisions of NMAC 19.15.4.13.B.

If you have any questions about this matter, please contact Travis Macha at (432) 400-1037 or [travis.macha@permianres.com](mailto:travis.macha@permianres.com).

Sincerely,

Adam G. Rankin  
**ATTORNEY FOR READ & STEVENS, INC.**

T 505.988.4421 F 505.983.6043  
110 North Guadalupe, Suite 1, Santa Fe, NM 87501-1849  
Mail to: P.O. Box 2208, Santa Fe, NM 87504-2208  
[www.hollandhart.com](http://www.hollandhart.com)

Alaska	Montana	Utah
Colorado	Nevada	Washington, D.C.
Idaho	New Mexico	Wyoming

Read & Stevens - Bane BS Case Nos. 23508-23511  
Postal Delivery Report

9414811898765424680085	Ard Oil Ltd.	PO Box 101027	Fort Worth	TX	76185-1027	Your item was delivered at 10:39 am on May 15, 2023 in FORT WORTH, TX 76185.
9414811898765424680474	Foran Oil Company	5400 Lbj Fwy Ste 1500	Dallas	TX	75240-1017	Your package will arrive later than expected, but is still on its way. It is currently in transit to the next facility.
9414811898765424680511	Hillier, LLC	6046 Azalea Ln	Dallas	TX	75230-3406	Your item was delivered to an individual at the address at 3:02 pm on May 15, 2023 in DALLAS, TX 75230.
9414811898765424680559	HOG Partnership, LP	5950 Cedar Springs Rd Ofc 200	Dallas	TX	75235-6805	Your package will arrive later than expected, but is still on its way. It is currently in transit to the next facility.
9414811898765424680566	Hudson, William A., II	18 Valley Ridge Rd	Fort Worth	TX	76107-3111	Your item was delivered to an individual at the address at 2:16 pm on May 15, 2023 in FORT WORTH, TX 76107.
9414811898765424680528	Javelina Partners	616 Texas St	Fort Worth	TX	76102-4612	Your item was delivered to the front desk, reception area, or mail room at 2:17 pm on May 15, 2023 in FORT WORTH, TX 76102.
9414811898765424680597	FBO J. Terrell Ard, Josephine T. Hudson Testamentary Trust	PO Box 1600	San Antonio	TX	78296-1600	Your item has been delivered and is available at a PO Box at 9:23 am on May 15, 2023 in SAN ANTONIO, TX 78205.
9414811898765424680542	Lindys Living Trust,	215 W Bandera Rd Ste 114-620	Boerne	TX	78006-2820	Your package will arrive later than expected, but is still on its way. It is currently in transit to the next facility.
9414811898765424680535	Magnum Hunter Production, Inc.	600 N Marienfeld St Ste 600	Midland	TX	79701-4405	Your item was picked up at a postal facility at 9:16 am on June 8, 2023 in SANTA FE, NM 87501.
9414811898765424680573	Marks Oil, Inc.	1775 N Sherman St Ste 2015	Denver	CO	80203-4319	Your item has been delivered to an agent for final delivery in DENVER, CO 80203 on May 16, 2023 at 5:24 pm.
9414811898765424688210	Moore and Shelton Company, Lt d.	1011 23rd St	Galveston	TX	77550-4630	Your package will arrive later than expected, but is still on its way. It is currently in transit to the next facility.
9414811898765424680078	Avalon Energy Corporation	PO Box 2458	Midland	TX	79702-2458	Your item has been delivered to the original sender at 10:58 am on June 29, 2023 in SANTA FE, NM
9414811898765424688258	MRC Permian Company	5400 Lbj Fwy Ste 1500	Dallas	TX	75240-1017	Your package will arrive later than expected, but is still on its way. It is currently in transit to the next facility.
9414811898765424688265	Sandstone Properties, LLC	40 First Plaza Ctr NW Ste 601-N	Albuquerque	NM	87102-3355	Your item was delivered to an individual at the address at 2:05 pm on May 17, 2023 in ALBUQUERQUE, NM 87102.
9414811898765424688227	Sandstone Properties, LLC	200 3rd St NW	Albuquerque	NM	87102-3334	Your item was delivered to an individual at the address at 2:05 pm on May 17, 2023 in ALBUQUERQUE, NM 87102.
9414811898765424688296	Sealy Hutchings Cavin, Inc.	PO Box 1125	Roswell	NM	88202-1125	Your item was picked up at the post office at 3:52 pm on May 15, 2023 in ROSWELL, NM 88201.

Read & Stevens - Bane BS Case Nos. 23508-23511  
Postal Delivery Report

9414811898765424688241	Union Hill Oil & Gas Co., Inc.	7712 Glenshannon Cir	Dallas	TX	75225-2054	Your item was delivered to an individual at the address at 4:17 pm on May 15, 2023 in DALLAS, TX 75225.
9414811898765424688289	Weimer, Inc.	6842 N Baltusrol Ln	Charlotte	NC	28210-7364	Your item was delivered to an individual at the address at 1:19 pm on May 16, 2023 in CHARLOTTE, NC 28210.
9414811898765424688234	Wilbanks Properties Inc.	450 E 17th Ave Unit 220	Denver	CO	80203-1254	Your item was delivered to the front desk, reception area, or mail room at 5:24 pm on May 15, 2023 in DENVER, CO 80203.
9414811898765424688272	Wilbanks Reserve Corporation	450 E 17th Ave Unit 220	Denver	CO	80203-1254	Your item was delivered to the front desk, reception area, or mail room at 5:24 pm on May 15, 2023 in DENVER, CO 80203.
9414811898765424688814	Wilbanks Reserve Partners, LLC	450 E 17th Ave Unit 220	Denver	CO	80203-1254	Your item was delivered to the front desk, reception area, or mail room at 5:23 pm on May 15, 2023 in DENVER, CO 80203.
9414811898765424688852	Zorro Partners, Ltd.	616 Texas St	Fort Worth	TX	76102-4612	Your item was delivered to the front desk, reception area, or mail room at 2:17 pm on May 15, 2023 in FORT WORTH, TX 76102.
9414811898765424680412	Bean Family Ltd. Company	PO Box 45750	Rio Rancho	NM	87174-5750	Your item was picked up at the post office at 9:47 am on May 19, 2023 in RIO RANCHO, NM 87124.
9414811898765424688869	Thomas and Carolyn Beall	PO Box 3098	Midland	TX	79702-3098	Your item was delivered at 1:37 pm on May 16, 2023 in MIDLAND, TX 79701.
9414811898765424688807	Bruce Alan MacNaughton	PO Box 1227	Los Gatos	CA	95031-1227	Your item was delivered to the front desk, reception area, or mail room at 4:25 pm on May 19, 2023 in LOS GATOS, CA 95030.
9414811898765424688890	B&N Energy, LLC	PO Box 1227	Los Gatos	CA	95031-1227	Your item was delivered to the front desk, reception area, or mail room at 4:25 pm on May 19, 2023 in LOS GATOS, CA 95030.
9414811898765424688845	Highland Texas Energy Company	11886 Greenville Ave Ste 106	Dallas	TX	75243-3569	Your item has been delivered to an agent for final delivery in DALLAS, TX 75243 on May 15, 2023 at 2:14 pm.
9414811898765424688883	Richardson Oil Company, LLC	11886 Greenville Ave Ste 106	Dallas	TX	75243-3569	Your item has been delivered to an agent for final delivery in DALLAS, TX 75243 on May 15, 2023 at 2:14 pm.
9414811898765424688838	Tierra Encantada, LLC	PO Box 811	Roswell	NM	88202-0811	Your item was picked up at the post office at 12:01 pm on May 16, 2023 in ROSWELL, NM 88201.
9414811898765424688876	Watson Properties, LLC	3905 Futura Dr	Roswell	NM	88201-6797	Your item was picked up at a postal facility at 10:05 am on May 25, 2023 in SANTA FE, NM 87501.
9414811898765424688715	Apache Corporation	2000 Post Oak Blvd Ste 100	Houston	TX	77056-4497	Your item was delivered to an individual at the address at 12:14 pm on May 15, 2023 in HOUSTON, TX 77056.
9414811898765424688753	Estoril Producing Company	PO Box 4815	Midland	TX	79704-4815	Your item was picked up at the post office at 11:44 am on May 26, 2023 in MIDLAND, TX 79704.
9414811898765424688722	Lincoln Oil and Gas, LLC	701 Three Cross Dr	Roswell	NM	88201-7831	Your item has been delivered to the original sender at 9:16 am on June 1, 2023 in SANTA FE, NM 87501.



Read Stevens - Bane Case nos. 23508-23211  
Postal Delivery Report

9414811898765424680450	Bernhardt Oil Corporation	12170 Jaycie Cir	Midwest City	OK	73130-8459	Your item was delivered to an individual at the address at 11:10 am on May 15, 2023 in OKLAHOMA CITY, OK 73130.
9414811898765424688791	Haskell H. Bass Jr.	929 E Britton Rd	Oklahoma City	OK	73114-7802	Your item has been delivered to the original sender at 9:16 am on June 8, 2023 in SANTA FE, NM 87501.
9414811898765424688746	Aquila Energy Resources	10370 Richmond Ave Ste 700	Houston	TX	77042-4136	Your item has been delivered to the original sender at 9:16 am on June 8, 2023 in SANTA FE, NM 87501.
9414811898765424688739	William A. Bradshaw	701 Three Cross Dr	Roswell	NM	88201-7831	Your item was picked up at a postal facility at 9:16 am on June 1, 2023 in SANTA FE, NM 87501.
9414811898765424688777	Bernadine Glenn	2333 Ashley River Rd Apt 802	Charleston	SC	29414-4842	Your package will arrive later than expected, but is still on its way. It is currently in transit to the next facility.
9414811898765424688913	HHB LP	929 E Britton Rd	Oklahoma City	OK	73114-7802	Your item has been delivered to the original sender at 9:16 am on June 8, 2023 in SANTA FE, NM 87501.
9414811898765424680467	CBR Oil Properties LLC	PO Box 1518	Roswell	NM	88202-1518	Your item was picked up at the post office at 9:06 am on May 16, 2023 in ROSWELL, NM 88201.
9414811898765424680429	Challenger Crude, Ltd.	3525 Andrews Hwy	Midland	TX	79703-5056	Your item has been delivered to an agent for final delivery in MIDLAND, TX 79703 on May 15, 2023 at 10:59 am.
9414811898765424680405	Chase Oil Corporation	PO Box 1767	Artesia	NM	88211-1767	Your item was picked up at the post office at 11:12 am on May 15, 2023 in ARTESIA, NM 88210.
9414811898765424680498	Cimarex Energy Co. Coterra Energy	600 N Marienfeld St Ste 600	Midland	TX	79701-4405	Your item was delivered to an individual at the address at 11:11 am on May 22, 2023 in MIDLAND, TX 79706.
9414811898765424680436	Delmar Hudson Lewis Living Trust, Bank of America, N.A., Trustee	PO Box 2546	Fort Worth	TX	76113-2546	Your item was delivered to an individual at the address at 11:56 am on May 22, 2023 in FORT WORTH, TX 76102.

# Affidavit of Publication

STATE OF NEW MEXICO  
COUNTY OF LEA

**LEGAL NOTICE**  
May 16, 2023

**STATE OF NEW MEXICO  
ENERGY, MINERALS AND NATURAL RESOURCES DEPARTMENT  
OIL CONSERVATION DIVISION  
SANTA FE, NEW MEXICO**

I, Daniel Russell, Publisher of the Hobbs News-Sun, a newspaper published at Hobbs, New Mexico, solemnly swear that the clipping attached hereto was published in the regular and entire issue of said newspaper, and not a supplement thereof for a period of 1 issue(s).

The State of New Mexico, Energy Minerals and Natural Resources Department, Oil Conservation Division ("Division") hereby gives notice that the Division will hold public hearings before a hearing examiner on the following case. The hearing will be conducted remotely on Thursday, June 1, 2023, beginning at 8:15 a.m. To participate in the electronic hearing, see the instructions posted below. The docket may be viewed at <https://www.emnrd.nm.gov/ocd/hearing-info/> or obtained from Marlene Salvidrez, at [Marlene.Salvidrez@emnrd.nm.gov](mailto:Marlene.Salvidrez@emnrd.nm.gov). Documents filed in the case may be viewed at <https://ocdimage.emnrd.nm.gov/Imaging/Default.aspx>. If you are an individual with a disability who needs a reader, amplifier, qualified sign language interpreter, or other form of auxiliary aid or service to attend or participate in a hearing, contact Marlene Salvidrez at [Marlene.Salvidrez@emnrd.nm.gov](mailto:Marlene.Salvidrez@emnrd.nm.gov), or the New Mexico Relay Network at 1-800-659-1779, no later than May 22, 2023.

Beginning with the issue dated  
May 16, 2023  
and ending with the issue dated  
May 16, 2023.

Persons may view and participate in the hearings through the following link:

<https://nmemnrd.webex.com/nmemnrd/j.php?MTID=ma6ae23341387d744a0ac0dd42666b517>  
Webinar number: 2487 125 5805

Join by video system: 24871255805@nmemnrd.webex.com  
You can also dial 173.243.2.68 and enter your webinar number

Join by phone: 1-844-992-4726 United States Toll Free  
+1-408-418-9388 United States Toll  
Access code: 2487 125 5805


Panelist password: SVkzTp8GF43 (78598784 from phones and video systems)

**STATE OF NEW MEXICO TO:  
All named parties and persons  
having any right, title, interest  
or claim in the following case  
and notice to the public.**

(NOTE: All land descriptions herein refer to the New Mexico Principal Meridian whether or not so stated.)

To: All interest owners subject to pooling proceedings, including: Ard Oil Ltd.; Avalon Energy Corporation; Bean Family Ltd. Company; Bernhardt Oil Corporation; CBR Oil Properties LLC; Challenger Crude, Ltd.; Chase Oil Corporation; Cimarex Energy Co. Coterra Energy; Delmar Hudson Lewis Living Trust, Bank of America, N.A., Trustee; Foran Oil Company; Hillier, LLC; HOG Partnership, LP; Hudson, William A., II, his heirs and devisees; Javelina Partners; Josephine T. Hudson Testamentary Trust FBO J. Terrell Ard, Frost Bank, Trustee; Lindys Living Trust, Francis H. Hudson, Trustee; Magnum Hunter Production, Inc.; Marks Oil, Inc.; Moore and Shelton Company, Ltd.; MRC Permian Company; Sandstone Properties, LLC; Sealy Hutchings Cavin, Inc.; Union Hill Oil & Gas Co., Inc.; Welmer, Inc.; Wilbanks Properties Inc.; Wilbanks Reserve Corporation; Wilbanks Reserve Partners, LLC; Zorro Partners, Ltd.; Thomas and Carolyn Beall, their heirs and devisees; Bruce Alan MacNaughton, his heirs and devisees; B&N Energy, LLC; Highland Texas Energy Company; Richardson Oil Company, LLC; Tierra Encantada, LLC; Watson Properties, LLC; Apache Corporation; Estoril Producing Company; Lincoln Oil and Gas, LLC; Haskell H. Bass Jr., his heirs and devisees; Aquila Energy Resources; William A. Bradshaw, his heirs and devisees; Bernadine Glenn, her heirs and devisees; and HHB LP.

Case No. 23509: Application of Read & Stevens, Inc. for Compulsory Pooling, Lea County, New Mexico. Applicant in the above-styled cause seeks an order pooling all uncommitted interests in the Bone Spring formation underlying a standard 320-acre, more or less, horizontal well spacing comprised of Lot 3 (NE/4 NW/4 equivalent), the SE/4 NW/4, and the E/2 SW/4 of Section 4 and the E/2 W/2 of Section 9, Township 20 South, Range 34 East, NMPM, Lea County, New Mexico. Said unit will be initially dedicated to the proposed **Bane 4-9 Federal Com 112H, 123H, 124H, 172H, 132H** wells, to be horizontally drilled from a surface location in the NE/4 NW/4 (Lot 3) of Section 4, Township 20 South, Range 34 East, to bottom hole locations in the SE/4 SW/4 (Unit N) of Section 9, Township 20 South, Range 34 East. Also, to be considered will be the cost of drilling and completing the well and the allocation of the cost thereof, actual operating costs and charges for supervision, designation of Applicant as operator of the wells, and a 200% charge for risk involved in drilling said wells. Said area is located approximately 27 miles southwest of Hobbs, New Mexico. #00278614

  
\_\_\_\_\_  
Publisher

Sworn and subscribed to before me this  
16th day of May 2023.

  
\_\_\_\_\_  
Business Manager

My commission expires  
January 29, 2027  
(Seal)

STATE OF NEW MEXICO  
NOTARY PUBLIC  
GUSSIE RUTH BLACK  
COMMISSION # 1087526  
COMMISSION EXPIRES 01/29/2027

67100754

00278614

HOLLAND & HART LLC  
PO BOX 2208  
SANTA FE, NM 87504-2208

This newspaper is duly qualified to publish legal notices or advertisements within the meaning of Section 3, Chapter 167, Laws of 1937 and payment of fees for said

BEFORE THE OIL CONSERVATION DIVISION  
Santa Fe, New Mexico  
Exhibit No. H  
Submitted by: Read & Stevens, Inc.  
Hearing Date: July 20, 2023  
Case No. 23509

**STATE OF NEW MEXICO  
ENERGY, MINERALS AND NATURAL RESOURCES DEPARTMENT  
OIL CONSERVATION DIVISION**

**APPLICATION OF READ & STEVENS,  
INC. FOR COMPULSORY POOLING,  
LEA COUNTY, NEW MEXICO.**

**CASE NO. 23510**

**AFFIDAVIT**

STATE OF NEW MEXICO )  
  ) ss.  
COUNTY OF SANTA FE )

Adam G. Rankin, attorney in fact and authorized representative of the Applicant herein, being first duly sworn, upon oath, states


- 1. The above-referenced application and notice of the hearing on this application was sent by certified mail to the affected parties on the date set forth in the letter attached hereto.
- 2. The spreadsheet attached hereto contains the names of the parties to whom notice was provided.
- 3. The spreadsheet attached hereto contains the information provided by the United States Postal Service on the status of the delivery of this notice as of July 12, 2023.
- 4. I caused a notice to be published to all parties subject to these proceedings on May 16, 2023. An affidavit of publication from the publication’s legal clerk with a copy of the notice publication is attached as Exhibit H.

  
 \_\_\_\_\_  
 Adam G. Rankin

**BEFORE THE OIL CONSERVATION DIVISION**  
 Santa Fe, New Mexico  
 Exhibit No. G  
 Submitted by: Read & Stevens, Inc.  
 Hearing Date: July 20, 2023  
 Case Nos. 23508-23523

SUBSCRIBED AND SWORN to before me this 13th day of July 2023 by Adam G.

Rankin.



Notary Public

My Commission Expires:

6/28/26

STATE OF NEW MEXICO  
NOTARY PUBLIC  
KARI D PEREZ  
COMMISSION # 1138272  
COMMISSION EXPIRES 06/28/2026





Adam G. Rankin  
Partner  
Phone (505) 988-4421  
Email agrankin@hollandhart.com

May 12, 2023

**VIA CERTIFIED MAIL**  
**CERTIFIED RECEIPT REQUESTED**

**TO: ALL INTEREST OWNERS SUBJECT TO POOLING PROCEEDINGS**

**Re: Application of Permian Resources Operating, LLC for Compulsory Pooling, Lea County, New Mexico: Bane 4-9 Federal Com 113H, 125H, 126H, 173H, 133H wells**

Ladies & Gentlemen:

This letter is to advise you that Read & Stevens, Inc. has filed the enclosed application with the New Mexico Oil Conservation Division. A hearing has been requested before a Division Examiner on June 1, 2023, beginning at 8:15 a.m., and the status of the hearing can be monitored through the Division’s website at <https://www.emnrd.nm.gov/ocd/>.

**Due to ongoing construction and associated space limitations at the Wendell Chino Building, Parties, Counsel for Parties, and the public are encouraged to attend/participate via the Webex Meeting platform. To participate in the electronic hearing, see the instructions posted on the OCD Hearings website: <https://www.emnrd.nm.gov/ocd/hearing-info/>.**

You are not required to attend this hearing, but as an owner of an interest that may be affected by this application, you may appear and present testimony. Failure to appear at that time and become a party of record will preclude you from challenging the matter at a later date. Parties appearing in cases are required to file a Pre-hearing Statement four business days in advance of a scheduled hearing that complies with the provisions of NMAC 19.15.4.13.B.

If you have any questions about this matter, please contact Travis Macha at (432) 400-1037 or [travis.macha@permianres.com](mailto:travis.macha@permianres.com).

Sincerely,

Adam G. Rankin  
**ATTORNEY FOR READ & STEVENS, INC.**

T 505.988.4421 F 505.983.6043  
110 North Guadalupe, Suite 1, Santa Fe, NM 87501-1849  
Mail to: P.O. Box 2208, Santa Fe, NM 87504-2208  
[www.hollandhart.com](http://www.hollandhart.com)

Alaska	Montana	Utah
Colorado	Nevada	Washington, D.C.
Idaho	New Mexico	Wyoming



Read & Stevens - Bane BS Case Nos. 23508-23511  
Postal Delivery Report

9414811898765424680085	Ard Oil Ltd.	PO Box 101027	Fort Worth	TX	76185-1027	Your item was delivered at 10:39 am on May 15, 2023 in FORT WORTH, TX 76185.
9414811898765424680474	Foran Oil Company	5400 Lbj Fwy Ste 1500	Dallas	TX	75240-1017	Your package will arrive later than expected, but is still on its way. It is currently in transit to the next facility.
9414811898765424680511	Hillier, LLC	6046 Azalea Ln	Dallas	TX	75230-3406	Your item was delivered to an individual at the address at 3:02 pm on May 15, 2023 in DALLAS, TX 75230.
9414811898765424680559	HOG Partnership, LP	5950 Cedar Springs Rd Ofc 200	Dallas	TX	75235-6805	Your package will arrive later than expected, but is still on its way. It is currently in transit to the next facility.
9414811898765424680566	Hudson, William A., II	18 Valley Ridge Rd	Fort Worth	TX	76107-3111	Your item was delivered to an individual at the address at 2:16 pm on May 15, 2023 in FORT WORTH, TX 76107.
9414811898765424680528	Javelina Partners	616 Texas St	Fort Worth	TX	76102-4612	Your item was delivered to the front desk, reception area, or mail room at 2:17 pm on May 15, 2023 in FORT WORTH, TX 76102.
9414811898765424680597	FBO J. Terrell Ard, Josephine T. Hudson Testamentary Trust	PO Box 1600	San Antonio	TX	78296-1600	Your item has been delivered and is available at a PO Box at 9:23 am on May 15, 2023 in SAN ANTONIO, TX 78205.
9414811898765424680542	Lindys Living Trust,	215 W Bandera Rd Ste 114-620	Boerne	TX	78006-2820	Your package will arrive later than expected, but is still on its way. It is currently in transit to the next facility.
9414811898765424680535	Magnum Hunter Production, Inc.	600 N Marienfeld St Ste 600	Midland	TX	79701-4405	Your item was picked up at a postal facility at 9:16 am on June 8, 2023 in SANTA FE, NM 87501.
9414811898765424680573	Marks Oil, Inc.	1775 N Sherman St Ste 2015	Denver	CO	80203-4319	Your item has been delivered to an agent for final delivery in DENVER, CO 80203 on May 16, 2023 at 5:24 pm.
9414811898765424688210	Moore and Shelton Company, Lt d.	1011 23rd St	Galveston	TX	77550-4630	Your package will arrive later than expected, but is still on its way. It is currently in transit to the next facility.
9414811898765424680078	Avalon Energy Corporation	PO Box 2458	Midland	TX	79702-2458	Your item has been delivered to the original sender at 10:58 am on June 29, 2023 in SANTA FE, NM
9414811898765424688258	MRC Permian Company	5400 Lbj Fwy Ste 1500	Dallas	TX	75240-1017	Your package will arrive later than expected, but is still on its way. It is currently in transit to the next facility.
9414811898765424688265	Sandstone Properties, LLC	40 First Plaza Ctr NW Ste 601-N	Albuquerque	NM	87102-3355	Your item was delivered to an individual at the address at 2:05 pm on May 17, 2023 in ALBUQUERQUE, NM 87102.
9414811898765424688227	Sandstone Properties, LLC	200 3rd St NW	Albuquerque	NM	87102-3334	Your item was delivered to an individual at the address at 2:05 pm on May 17, 2023 in ALBUQUERQUE, NM 87102.
9414811898765424688296	Sealy Hutchings Cavin, Inc.	PO Box 1125	Roswell	NM	88202-1125	Your item was picked up at the post office at 3:52 pm on May 15, 2023 in ROSWELL, NM 88201.

Read & Stevens - Bane BS Case Nos. 23508-23511  
Postal Delivery Report

9414811898765424688241	Union Hill Oil & Gas Co., Inc.	7712 Glenshannon Cir	Dallas	TX	75225-2054	Your item was delivered to an individual at the address at 4:17 pm on May 15, 2023 in DALLAS, TX 75225.
9414811898765424688289	Weimer, Inc.	6842 N Baltusrol Ln	Charlotte	NC	28210-7364	Your item was delivered to an individual at the address at 1:19 pm on May 16, 2023 in CHARLOTTE, NC 28210.
9414811898765424688234	Wilbanks Properties Inc.	450 E 17th Ave Unit 220	Denver	CO	80203-1254	Your item was delivered to the front desk, reception area, or mail room at 5:24 pm on May 15, 2023 in DENVER, CO 80203.
9414811898765424688272	Wilbanks Reserve Corporation	450 E 17th Ave Unit 220	Denver	CO	80203-1254	Your item was delivered to the front desk, reception area, or mail room at 5:24 pm on May 15, 2023 in DENVER, CO 80203.
9414811898765424688814	Wilbanks Reserve Partners, LLC	450 E 17th Ave Unit 220	Denver	CO	80203-1254	Your item was delivered to the front desk, reception area, or mail room at 5:23 pm on May 15, 2023 in DENVER, CO 80203.
9414811898765424688852	Zorro Partners, Ltd.	616 Texas St	Fort Worth	TX	76102-4612	Your item was delivered to the front desk, reception area, or mail room at 2:17 pm on May 15, 2023 in FORT WORTH, TX 76102.
9414811898765424680412	Bean Family Ltd. Company	PO Box 45750	Rio Rancho	NM	87174-5750	Your item was picked up at the post office at 9:47 am on May 19, 2023 in RIO RANCHO, NM 87124.
9414811898765424688869	Thomas and Carolyn Beall	PO Box 3098	Midland	TX	79702-3098	Your item was delivered at 1:37 pm on May 16, 2023 in MIDLAND, TX 79701.
9414811898765424688807	Bruce Alan MacNaughton	PO Box 1227	Los Gatos	CA	95031-1227	Your item was delivered to the front desk, reception area, or mail room at 4:25 pm on May 19, 2023 in LOS GATOS, CA 95030.
9414811898765424688890	B&N Energy, LLC	PO Box 1227	Los Gatos	CA	95031-1227	Your item was delivered to the front desk, reception area, or mail room at 4:25 pm on May 19, 2023 in LOS GATOS, CA 95030.
9414811898765424688845	Highland Texas Energy Company	11886 Greenville Ave Ste 106	Dallas	TX	75243-3569	Your item has been delivered to an agent for final delivery in DALLAS, TX 75243 on May 15, 2023 at 2:14 pm.
9414811898765424688883	Richardson Oil Company, LLC	11886 Greenville Ave Ste 106	Dallas	TX	75243-3569	Your item has been delivered to an agent for final delivery in DALLAS, TX 75243 on May 15, 2023 at 2:14 pm.
9414811898765424688838	Tierra Encantada, LLC	PO Box 811	Roswell	NM	88202-0811	Your item was picked up at the post office at 12:01 pm on May 16, 2023 in ROSWELL, NM 88201.
9414811898765424688876	Watson Properties, LLC	3905 Futura Dr	Roswell	NM	88201-6797	Your item was picked up at a postal facility at 10:05 am on May 25, 2023 in SANTA FE, NM 87501.
9414811898765424688715	Apache Corporation	2000 Post Oak Blvd Ste 100	Houston	TX	77056-4497	Your item was delivered to an individual at the address at 12:14 pm on May 15, 2023 in HOUSTON, TX 77056.
9414811898765424688753	Estoril Producing Company	PO Box 4815	Midland	TX	79704-4815	Your item was picked up at the post office at 11:44 am on May 26, 2023 in MIDLAND, TX 79704.
9414811898765424688722	Lincoln Oil and Gas, LLC	701 Three Cross Dr	Roswell	NM	88201-7831	Your item has been delivered to the original sender at 9:16 am on June 1, 2023 in SANTA FE, NM 87501.

Read Stevens - Bane Case nos. 23508-23211  
Postal Delivery Report

9414811898765424680450	Bernhardt Oil Corporation	12170 Jaycie Cir	Midwest City	OK	73130-8459	Your item was delivered to an individual at the address at 11:10 am on May 15, 2023 in OKLAHOMA CITY, OK 73130.
9414811898765424688791	Haskell H. Bass Jr.	929 E Britton Rd	Oklahoma City	OK	73114-7802	Your item has been delivered to the original sender at 9:16 am on June 8, 2023 in SANTA FE, NM 87501.
9414811898765424688746	Aquila Energy Resources	10370 Richmond Ave Ste 700	Houston	TX	77042-4136	Your item has been delivered to the original sender at 9:16 am on June 8, 2023 in SANTA FE, NM 87501.
9414811898765424688739	William A. Bradshaw	701 Three Cross Dr	Roswell	NM	88201-7831	Your item was picked up at a postal facility at 9:16 am on June 1, 2023 in SANTA FE, NM 87501.
9414811898765424688777	Bernadine Glenn	2333 Ashley River Rd Apt 802	Charleston	SC	29414-4842	Your package will arrive later than expected, but is still on its way. It is currently in transit to the next facility.
9414811898765424688913	HHB LP	929 E Britton Rd	Oklahoma City	OK	73114-7802	Your item has been delivered to the original sender at 9:16 am on June 8, 2023 in SANTA FE, NM 87501.
9414811898765424680467	CBR Oil Properties LLC	PO Box 1518	Roswell	NM	88202-1518	Your item was picked up at the post office at 9:06 am on May 16, 2023 in ROSWELL, NM 88201.
9414811898765424680429	Challenger Crude, Ltd.	3525 Andrews Hwy	Midland	TX	79703-5056	Your item has been delivered to an agent for final delivery in MIDLAND, TX 79703 on May 15, 2023 at 10:59 am.
9414811898765424680405	Chase Oil Corporation	PO Box 1767	Artesia	NM	88211-1767	Your item was picked up at the post office at 11:12 am on May 15, 2023 in ARTESIA, NM 88210.
9414811898765424680498	Cimarex Energy Co. Coterra Energy	600 N Marienfeld St Ste 600	Midland	TX	79701-4405	Your item was delivered to an individual at the address at 11:11 am on May 22, 2023 in MIDLAND, TX 79706.
9414811898765424680436	Delmar Hudson Lewis Living Trust, Bank of America, N.A., Trustee	PO Box 2546	Fort Worth	TX	76113-2546	Your item was delivered to an individual at the address at 11:56 am on May 22, 2023 in FORT WORTH, TX 76102.




# Affidavit of Publication


STATE OF NEW MEXICO  
COUNTY OF LEA

I, Daniel Russell, Publisher of the Hobbs News-Sun, a newspaper published at Hobbs, New Mexico, solemnly swear that the clipping attached hereto was published in the regular and entire issue of said newspaper, and not a supplement thereof for a period of 1 issue(s).

Beginning with the issue dated  
May 16, 2023  
and ending with the issue dated  
May 16, 2023.

  
\_\_\_\_\_  
Publisher

Sworn and subscribed to before me this  
16th day of May 2023.

  
\_\_\_\_\_  
Business Manager

My commission expires  
January 29, 2027

(Seal) STATE OF NEW MEXICO  
NOTARY PUBLIC  
GUSSIE RUTH BLACK  
COMMISSION # 1087526  
COMMISSION EXPIRES 01/29/2027

This newspaper is duly qualified to publish legal notices or advertisements within the meaning of Section 3, Chapter 167, Laws of 1937 and payment of fees for said

## LEGAL NOTICE May 16, 2023

### STATE OF NEW MEXICO ENERGY, MINERALS AND NATURAL RESOURCES DEPARTMENT OIL CONSERVATION DIVISION SANTA FE, NEW MEXICO

The State of New Mexico, Energy Minerals and Natural Resources Department, Oil Conservation Division ("Division") hereby gives notice that the Division will hold public hearings before a hearing examiner on the following case. The hearing will be conducted remotely on Thursday, June 1, 2023, beginning at 8:15 a.m. To participate in the electronic hearing, see the instructions posted below. The docket may be viewed at <https://www.emnrd.nm.gov/ocd/hearing-info/> or obtained from Marlene Salvidrez, at [Marlene.Salvidrez@emnrd.nm.gov](mailto:Marlene.Salvidrez@emnrd.nm.gov). Documents filed in the case may be viewed at <https://ocdimage.emnrd.nm.gov/Imaging/Default.aspx>. If you are an individual with a disability who needs a reader, amplifier, qualified sign language interpreter, or other form of auxiliary aid or service to attend or participate in a hearing, contact Marlene Salvidrez at [Marlene.Salvidrez@emnrd.nm.gov](mailto:Marlene.Salvidrez@emnrd.nm.gov), or the New Mexico Relay Network at 1-800-659-1779, no later than May 22, 2023.

Persons may view and participate in the hearings through the following link:

<https://nmemnrd.webex.com/nmemnrd/j.php?MTID=ma6ae23341387d744a0ac0dd42666b517>  
Webinar number: 2487 125 5805

Join by video system: 24871255805@nmemnrd.webex.com  
You can also dial 173.243.2.68 and enter your webinar number

Join by phone: 1-844-992-4726 United States Toll Free  
+1-408-418-9388 United States Toll  
Access code: 2487 125 5805

Panelist password: SVkzTp8GF43 (78598784 from phones and video systems)

**STATE OF NEW MEXICO TO:**  
All named parties and persons  
having any right, title, interest  
or claim in the following case  
and notice to the public.

(NOTE: All land descriptions herein refer to the New Mexico Principal Meridian whether or not so stated.)

To: All interest owners subject to pooling proceedings, including: Ard Oil Ltd.; Avalon Energy Corporation; Bean Family Ltd. Company; Bernhardt Oil Corporation; CBR Oil Properties LLC; Challenger Crude, Ltd.; Chase Oil Corporation; Cimarex Energy Co. Coterra Energy; Delmar Hudson Lewis Living Trust, Bank of America, N.A., Trustee; Foran Oil Company; Hillier, LLC; HOG Partnership, LP; Hudson, William A., II, his heirs and devisees; Javelina Partners; Josephine T. Hudson Testamentary Trust FBO J. Terrell Ard, Frost Bank, Trustee; Lindys Living Trust, Francis H. Hudson, Trustee; Magnum Hunter Production, Inc.; Marks Oil, Inc.; Moore and Shelton Company, Ltd.; MRC Permian Company; Sandstone Properties, LLC; Sealy Hutchings Cavin, Inc.; Union Hill Oil & Gas Co., Inc.; Weimer, Inc.; Wilbanks Properties Inc.; Wilbanks Reserve Corporation; Wilbanks Reserve Partners, LLC; Zorro Partners, Ltd.; Thomas and Carolyn Beall, their heirs and devisees; Bruce Alan MacNaughton, his heirs and devisees; B&N Energy, LLC; Highland Texas Energy Company; Richardson Oil Company, LLC; Tierra Encantada, LLC; Watson Properties, LLC; Apache Corporation; Estoril Producing Company; Lincoln Oil and Gas, LLC; Haskell H. Bass Jr., his heirs and devisees; Aquila Energy Resources; William A. Bradshaw, his heirs and devisees; Bernadine Glenn, her heirs and devisees; and HHB LP.

Case No. 23510: Application of Read & Stevens, Inc. for Compulsory Pooling, Lea County, New Mexico. Applicant in the above-styled cause seeks an order pooling all uncommitted interests in the Bone Spring formation underlying a standard 320-acre, more or less, horizontal well spacing comprised of Lot 2 (NW/4 NE/4 equivalent), the SW/4 NE/4, and the W/2 SE/4 of Section 4 and the W/2 E/2 of Section 9, Township 20 South, Range 34 East, NMPM, Lea County, New Mexico. Said unit will be dedicated to the following proposed initial wells:

- Bane 4-9 Federal Com 113H and 173H wells, to be horizontally drilled from a surface location in the NW/4 NE/4 (Lot 2) of Section 4, Township 20 South, Range 34 East, to bottom hole locations in the SW/4 SE/4 (Unit O) of Section 9, Township 20 South, Range 34 East; and
- Bane 4-9 Federal Com 125H, 126H, and 133H wells, to be horizontally drilled from a surface location in the NE/4 NE/4 (Lot 1) of Section 4, Township 20 South, Range 34 East, to bottom hole locations in the SW/4 SE/4 (Unit O) of Section 9, Township 20 South, Range 34 East.

Also, to be considered will be the cost of drilling and completing the wells and the allocation of the cost thereof, actual operating costs and charges for supervision, designation of Applicant as operator of the wells, and a 200% charge for risk involved in drilling said wells. Said area is located approximately 27 miles southwest of Hobbs, New Mexico.

#00278621

67100754

00278621

HOLLAND & HART LLC  
PO BOX 2208  
SANTA FE, NM 87504-2208


BEFORE THE OIL CONSERVATION DIVISION  
Santa Fe, New Mexico  
Exhibit No. H  
Submitted by: Read & Stevens, Inc.  
Hearing Date: July 20, 2023  
Case No. 23510





SUBSCRIBED AND SWORN to before me this 13th day of July 2023 by Adam G.

Rankin.



Notary Public

My Commission Expires:

6/28/26

STATE OF NEW MEXICO  
NOTARY PUBLIC  
KARI D PEREZ  
COMMISSION # 1138272  
COMMISSION EXPIRES 06/28/2026



**Adam G. Rankin**  
**Partner**  
**Phone** (505) 988-4421  
**Email** agrankin@hollandhart.com

May 12, 2023

**VIA CERTIFIED MAIL**  
**CERTIFIED RECEIPT REQUESTED**

**TO: ALL INTEREST OWNERS SUBJECT TO POOLING PROCEEDINGS**

**Re: Application of Permian Resources Operating, LLC for Compulsory Pooling, Lea County, New Mexico: Bane 4-9 Federal Com 114H, 127H, 128H, 174H, 134H wells**

Ladies & Gentlemen:

This letter is to advise you that Read & Stevens, Inc. has filed the enclosed application with the New Mexico Oil Conservation Division. A hearing has been requested before a Division Examiner on June 1, 2023, beginning at 8:15 a.m., and the status of the hearing can be monitored through the Division’s website at <https://www.emnrd.nm.gov/ocd/>.

**Due to ongoing construction and associated space limitations at the Wendell Chino Building, Parties, Counsel for Parties, and the public are encouraged to attend/participate via the Webex Meeting platform. To participate in the electronic hearing, see the instructions posted on the OCD Hearings website: <https://www.emnrd.nm.gov/ocd/hearing-info/>.**

You are not required to attend this hearing, but as an owner of an interest that may be affected by this application, you may appear and present testimony. Failure to appear at that time and become a party of record will preclude you from challenging the matter at a later date. Parties appearing in cases are required to file a Pre-hearing Statement four business days in advance of a scheduled hearing that complies with the provisions of NMAC 19.15.4.13.B.

If you have any questions about this matter, please contact Travis Macha at (432) 400-1037 or [travis.macha@permianres.com](mailto:travis.macha@permianres.com).

Sincerely,

Adam G. Rankin  
**ATTORNEY FOR READ & STEVENS, INC.**

T 505.988.4421 F 505.983.6043  
110 North Guadalupe, Suite 1, Santa Fe, NM 87501-1849  
Mail to: P.O. Box 2208, Santa Fe, NM 87504-2208  
[www.hollandhart.com](http://www.hollandhart.com)

Alaska	Montana	Utah
Colorado	Nevada	Washington, D.C.
Idaho	New Mexico	Wyoming

Read & Stevens - Bane BS Case Nos. 23508-23511  
Postal Delivery Report

9414811898765424680085	Ard Oil Ltd.	PO Box 101027	Fort Worth	TX	76185-1027	Your item was delivered at 10:39 am on May 15, 2023 in FORT WORTH, TX 76185.
9414811898765424680474	Foran Oil Company	5400 Lbj Fwy Ste 1500	Dallas	TX	75240-1017	Your package will arrive later than expected, but is still on its way. It is currently in transit to the next facility.
9414811898765424680511	Hillier, LLC	6046 Azalea Ln	Dallas	TX	75230-3406	Your item was delivered to an individual at the address at 3:02 pm on May 15, 2023 in DALLAS, TX 75230.
9414811898765424680559	HOG Partnership, LP	5950 Cedar Springs Rd Ofc 200	Dallas	TX	75235-6805	Your package will arrive later than expected, but is still on its way. It is currently in transit to the next facility.
9414811898765424680566	Hudson, William A., II	18 Valley Ridge Rd	Fort Worth	TX	76107-3111	Your item was delivered to an individual at the address at 2:16 pm on May 15, 2023 in FORT WORTH, TX 76107.
9414811898765424680528	Javelina Partners	616 Texas St	Fort Worth	TX	76102-4612	Your item was delivered to the front desk, reception area, or mail room at 2:17 pm on May 15, 2023 in FORT WORTH, TX 76102.
9414811898765424680597	FBO J. Terrell Ard, Josephine T. Hudson Testamentary Trust	PO Box 1600	San Antonio	TX	78296-1600	Your item has been delivered and is available at a PO Box at 9:23 am on May 15, 2023 in SAN ANTONIO, TX 78205.
9414811898765424680542	Lindys Living Trust,	215 W Bandera Rd Ste 114-620	Boerne	TX	78006-2820	Your package will arrive later than expected, but is still on its way. It is currently in transit to the next facility.
9414811898765424680535	Magnum Hunter Production, Inc.	600 N Marienfeld St Ste 600	Midland	TX	79701-4405	Your item was picked up at a postal facility at 9:16 am on June 8, 2023 in SANTA FE, NM 87501.
9414811898765424680573	Marks Oil, Inc.	1775 N Sherman St Ste 2015	Denver	CO	80203-4319	Your item has been delivered to an agent for final delivery in DENVER, CO 80203 on May 16, 2023 at 5:24 pm.
9414811898765424688210	Moore and Shelton Company, Lt d.	1011 23rd St	Galveston	TX	77550-4630	Your package will arrive later than expected, but is still on its way. It is currently in transit to the next facility.
9414811898765424680078	Avalon Energy Corporation	PO Box 2458	Midland	TX	79702-2458	Your item has been delivered to the original sender at 10:58 am on June 29, 2023 in SANTA FE, NM
9414811898765424688258	MRC Permian Company	5400 Lbj Fwy Ste 1500	Dallas	TX	75240-1017	Your package will arrive later than expected, but is still on its way. It is currently in transit to the next facility.
9414811898765424688265	Sandstone Properties, LLC	40 First Plaza Ctr NW Ste 601-N	Albuquerque	NM	87102-3355	Your item was delivered to an individual at the address at 2:05 pm on May 17, 2023 in ALBUQUERQUE, NM 87102.
9414811898765424688227	Sandstone Properties, LLC	200 3rd St NW	Albuquerque	NM	87102-3334	Your item was delivered to an individual at the address at 2:05 pm on May 17, 2023 in ALBUQUERQUE, NM 87102.
9414811898765424688296	Sealy Hutchings Cavin, Inc.	PO Box 1125	Roswell	NM	88202-1125	Your item was picked up at the post office at 3:52 pm on May 15, 2023 in ROSWELL, NM 88201.

Read & Stevens - Bane BS Case Nos. 23508-23511  
Postal Delivery Report

9414811898765424688241	Union Hill Oil & Gas Co., Inc.	7712 Glenshannon Cir	Dallas	TX	75225-2054	Your item was delivered to an individual at the address at 4:17 pm on May 15, 2023 in DALLAS, TX 75225.
9414811898765424688289	Weimer, Inc.	6842 N Baltusrol Ln	Charlotte	NC	28210-7364	Your item was delivered to an individual at the address at 1:19 pm on May 16, 2023 in CHARLOTTE, NC 28210.
9414811898765424688234	Wilbanks Properties Inc.	450 E 17th Ave Unit 220	Denver	CO	80203-1254	Your item was delivered to the front desk, reception area, or mail room at 5:24 pm on May 15, 2023 in DENVER, CO 80203.
9414811898765424688272	Wilbanks Reserve Corporation	450 E 17th Ave Unit 220	Denver	CO	80203-1254	Your item was delivered to the front desk, reception area, or mail room at 5:24 pm on May 15, 2023 in DENVER, CO 80203.
9414811898765424688814	Wilbanks Reserve Partners, LLC	450 E 17th Ave Unit 220	Denver	CO	80203-1254	Your item was delivered to the front desk, reception area, or mail room at 5:23 pm on May 15, 2023 in DENVER, CO 80203.
9414811898765424688852	Zorro Partners, Ltd.	616 Texas St	Fort Worth	TX	76102-4612	Your item was delivered to the front desk, reception area, or mail room at 2:17 pm on May 15, 2023 in FORT WORTH, TX 76102.
9414811898765424680412	Bean Family Ltd. Company	PO Box 45750	Rio Rancho	NM	87174-5750	Your item was picked up at the post office at 9:47 am on May 19, 2023 in RIO RANCHO, NM 87124.
9414811898765424688869	Thomas and Carolyn Beall	PO Box 3098	Midland	TX	79702-3098	Your item was delivered at 1:37 pm on May 16, 2023 in MIDLAND, TX 79701.
9414811898765424688807	Bruce Alan MacNaughton	PO Box 1227	Los Gatos	CA	95031-1227	Your item was delivered to the front desk, reception area, or mail room at 4:25 pm on May 19, 2023 in LOS GATOS, CA 95030.
9414811898765424688890	B&N Energy, LLC	PO Box 1227	Los Gatos	CA	95031-1227	Your item was delivered to the front desk, reception area, or mail room at 4:25 pm on May 19, 2023 in LOS GATOS, CA 95030.
9414811898765424688845	Highland Texas Energy Company	11886 Greenville Ave Ste 106	Dallas	TX	75243-3569	Your item has been delivered to an agent for final delivery in DALLAS, TX 75243 on May 15, 2023 at 2:14 pm.
9414811898765424688883	Richardson Oil Company, LLC	11886 Greenville Ave Ste 106	Dallas	TX	75243-3569	Your item has been delivered to an agent for final delivery in DALLAS, TX 75243 on May 15, 2023 at 2:14 pm.
9414811898765424688838	Tierra Encantada, LLC	PO Box 811	Roswell	NM	88202-0811	Your item was picked up at the post office at 12:01 pm on May 16, 2023 in ROSWELL, NM 88201.
9414811898765424688876	Watson Properties, LLC	3905 Futura Dr	Roswell	NM	88201-6797	Your item was picked up at a postal facility at 10:05 am on May 25, 2023 in SANTA FE, NM 87501.
9414811898765424688715	Apache Corporation	2000 Post Oak Blvd Ste 100	Houston	TX	77056-4497	Your item was delivered to an individual at the address at 12:14 pm on May 15, 2023 in HOUSTON, TX 77056.
9414811898765424688753	Estoril Producing Company	PO Box 4815	Midland	TX	79704-4815	Your item was picked up at the post office at 11:44 am on May 26, 2023 in MIDLAND, TX 79704.
9414811898765424688722	Lincoln Oil and Gas, LLC	701 Three Cross Dr	Roswell	NM	88201-7831	Your item has been delivered to the original sender at 9:16 am on June 1, 2023 in SANTA FE, NM 87501.

Read Stevens - Bane Case nos. 23508-23211  
Postal Delivery Report

9414811898765424680450	Bernhardt Oil Corporation	12170 Jaycie Cir	Midwest City	OK	73130-8459	Your item was delivered to an individual at the address at 11:10 am on May 15, 2023 in OKLAHOMA CITY, OK 73130.
9414811898765424688791	Haskell H. Bass Jr.	929 E Britton Rd	Oklahoma City	OK	73114-7802	Your item has been delivered to the original sender at 9:16 am on June 8, 2023 in SANTA FE, NM 87501.
9414811898765424688746	Aquila Energy Resources	10370 Richmond Ave Ste 700	Houston	TX	77042-4136	Your item has been delivered to the original sender at 9:16 am on June 8, 2023 in SANTA FE, NM 87501.
9414811898765424688739	William A. Bradshaw	701 Three Cross Dr	Roswell	NM	88201-7831	Your item was picked up at a postal facility at 9:16 am on June 1, 2023 in SANTA FE, NM 87501.
9414811898765424688777	Bernadine Glenn	2333 Ashley River Rd Apt 802	Charleston	SC	29414-4842	Your package will arrive later than expected, but is still on its way. It is currently in transit to the next facility.
9414811898765424688913	HHB LP	929 E Britton Rd	Oklahoma City	OK	73114-7802	Your item has been delivered to the original sender at 9:16 am on June 8, 2023 in SANTA FE, NM 87501.
9414811898765424680467	CBR Oil Properties LLC	PO Box 1518	Roswell	NM	88202-1518	Your item was picked up at the post office at 9:06 am on May 16, 2023 in ROSWELL, NM 88201.
9414811898765424680429	Challenger Crude, Ltd.	3525 Andrews Hwy	Midland	TX	79703-5056	Your item has been delivered to an agent for final delivery in MIDLAND, TX 79703 on May 15, 2023 at 10:59 am.
9414811898765424680405	Chase Oil Corporation	PO Box 1767	Artesia	NM	88211-1767	Your item was picked up at the post office at 11:12 am on May 15, 2023 in ARTESIA, NM 88210.
9414811898765424680498	Cimarex Energy Co. Coterra Energy	600 N Marienfeld St Ste 600	Midland	TX	79701-4405	Your item was delivered to an individual at the address at 11:11 am on May 22, 2023 in MIDLAND, TX 79706.
9414811898765424680436	Delmar Hudson Lewis Living Trust, Bank of America, N.A., Trustee	PO Box 2546	Fort Worth	TX	76113-2546	Your item was delivered to an individual at the address at 11:56 am on May 22, 2023 in FORT WORTH, TX 76102.



# Affidavit of Publication

STATE OF NEW MEXICO  
COUNTY OF LEA

I, Daniel Russell, Publisher of the Hobbs News-Sun, a newspaper published at Hobbs, New Mexico, solemnly swear that the clipping attached hereto was published in the regular and entire issue of said newspaper, and not a supplement thereof for a period of 1 issue(s).

Beginning with the issue dated  
May 16, 2023  
and ending with the issue dated  
May 16, 2023.

  
\_\_\_\_\_  
Publisher

Sworn and subscribed to before me this  
16th day of May 2023.

  
\_\_\_\_\_  
Business Manager

My commission expires  
January 29, 2027  
(Seal)

STATE OF NEW MEXICO  
NOTARY PUBLIC  
GUSSIE RUTH BLACK  
COMMISSION # 1087526  
COMMISSION EXPIRES 01/29/2027

This newspaper is duly qualified to publish legal notices or advertisements within the meaning of Section 3, Chapter 167, Laws of 1937 and payment of fees for said

## LEGAL NOTICE May 16, 2023

STATE OF NEW MEXICO  
ENERGY, MINERALS AND NATURAL RESOURCES DEPARTMENT  
OIL CONSERVATION DIVISION  
SANTA FE, NEW MEXICO

The State of New Mexico, Energy Minerals and Natural Resources Department, Oil Conservation Division ("Division") hereby gives notice that the Division will hold public hearings before a hearing examiner on the following case. The hearing will be conducted remotely on Thursday, June 1, 2023, beginning at 8:15 a.m. To participate in the electronic hearing, see the instructions posted below. The docket may be viewed at <https://www.emnrd.nm.gov/ocd/hearing-info/> or obtained from Marlene Salvidrez, at [Marlene.Salvidrez@emnrd.nm.gov](mailto:Marlene.Salvidrez@emnrd.nm.gov). Documents filed in the case may be viewed at <https://ocdimage.emnrd.nm.gov/Imaging/Default.aspx>. If you are an individual with a disability who needs a reader, amplifier, qualified sign language interpreter, or other form of auxiliary aid or service to attend or participate in a hearing, contact Marlene Salvidrez at [Marlene.Salvidrez@emnrd.nm.gov](mailto:Marlene.Salvidrez@emnrd.nm.gov), or the New Mexico Relay Network at 1-800-659-1779, no later than May 22, 2023.

Persons may view and participate in the hearings through the following link:

<https://nmemnrd.webex.com/nmemnrd/j.php?MTID=ma6ae23341387d744a0ac0dd42666b517>  
Webinar number: 2487 125 5805

Join by video system: 24871255805@nmemnrd.webex.com  
You can also dial 173.243.2.68 and enter your webinar number

Join by phone: 1-844-992-4726 United States Toll Free  
+1-408-418-9388 United States Toll  
Access code: 2487 125 5805

Panelist password: SVkzTp8GF43 (78598784 from phones and video systems)

**STATE OF NEW MEXICO TO:**  
All named parties and persons  
having any right, title, interest  
or claim in the following case  
and notice to the public.

(NOTE: All land descriptions herein refer to the New Mexico Principal Meridian whether or not so stated.)

To: All interest owners subject to pooling proceedings, including: Ard Oil Ltd.; Avalon Energy Corporation; Bean Family Ltd. Company; Bernhardt Oil Corporation; CBR Oil Properties LLC; Challenger Crude, Ltd.; Chase Oil Corporation; Cimarex Energy Co. Coterra Energy; Delmar Hudson Lewis Living Trust, Bank of America, N.A., Trustee; Foran Oil Company; Hillier, LLC; HOG Partnership, LP; Hudson, William A., II, his heirs and devisees; Javelina Partners; Josephine T. Hudson Testamentary Trust FBO J. Terrell Ard, Frost Bank, Trustee; Lindys Living Trust, Francis H. Hudson, Trustee; Magnum Hunter Production, Inc.; Marks Oil, Inc.; Moore and Shelton Company, Ltd.; MRC Permian Company; Sandstone Properties, LLC; Sealy Hutchings Cavin, Inc.; Union Hill Oil & Gas Co., Inc.; Welmer, Inc.; Wilbanks Properties Inc.; Wilbanks Reserve Corporation; Wilbanks Reserve Partners, LLC; Zorro Partners, Ltd.; Thomas and Carolyn Beall, their heirs and devisees; Bruce Alan MacNaughton, his heirs and devisees; B&N Energy, LLC; Highland Texas Energy Company; Richardson Oil Company, LLC; Tierra Encantada, LLC; Watson Properties, LLC; Apache Corporation; Estoril Producing Company; Lincoln Oil and Gas, LLC; Haskell H. Bass Jr., his heirs and devisees; Aquila Energy Resources; William A. Bradshaw, his heirs and devisees; Bernadine Glenn, her heirs and devisees; and HHB LP.

Case No. 23511: Application of Read & Stevens, Inc. for Compulsory Pooling, Lea County, New Mexico. Applicant in the above-styled cause seeks an order pooling all uncommitted interests in the Bone Spring formation underlying a standard 320-acre, more or less, horizontal well spacing comprised of Lot 1 (NE/4 NE/4 equivalent), the SE/4 NE/4, and the E/2 SE/4 of Section 4 and the E/2 E/2 of Section 9, Township 20 South, Range 34 East, NMPM, Lea County, New Mexico. Said unit will be initially dedicated to the proposed **Bane 4-9 Federal Com 114H, 127H, 128H, 174H, 134H** wells, to be horizontally drilled from a surface location in the NE/4 NE/4 (Lot 1) of Section 4, Township 20 South, Range 34 East, to bottom hole locations in the SE/4 SE/4 (Unit P) of Section 9, Township 20 South, Range 34 East. Also, to be considered will be the cost of drilling and completing the wells and the allocation of the cost thereof, actual operating costs and charges for supervision, designation of Applicant as operator of the wells, and a 200% charge for risk involved in drilling said wells. Said area is located approximately 27 miles southwest of Hobbs, New Mexico.  
#00278623

67100754

00278623

HOLLAND & HART LLC  
PO BOX 2208  
SANTA FE, NM 87504-2208

BEFORE THE OIL CONSERVATION DIVISION  
Santa Fe, New Mexico  
Exhibit No. H  
Submitted by: Read & Stevens, Inc.  
Hearing Date: July 20, 2023  
Case No. 23511

**STATE OF NEW MEXICO  
ENERGY, MINERALS AND NATURAL RESOURCES DEPARTMENT  
OIL CONSERVATION DIVISION**

**APPLICATION OF READ & STEVENS,  
INC. FOR COMPULSORY POOLING,  
LEA COUNTY, NEW MEXICO.**


**CASE NO. 23512**

**AFFIDAVIT**

STATE OF NEW MEXICO    )  
  ) ss.  
COUNTY OF SANTA FE    )

Adam G. Rankin, attorney in fact and authorized representative of the Applicant herein, being first duly sworn, upon oath, states

1. The above-referenced application and notice of the hearing on this application was sent by certified mail to the affected parties on the date set forth in the letter attached hereto.
2. The spreadsheet attached hereto contains the names of the parties to whom notice was provided.
3. The spreadsheet attached hereto contains the information provided by the United States Postal Service on the status of the delivery of this notice as of July 12, 2023.
4. I caused a notice to be published to all parties subject to these proceedings on May 16, 2023. An affidavit of publication from the publication's legal clerk with a copy of the notice publication is attached as Exhibit H.

  
 \_\_\_\_\_  
 Adam G. Rankin

**BEFORE THE OIL CONSERVATION DIVISION**  
 Santa Fe, New Mexico  
 Exhibit No. G  
 Submitted by: Read & Stevens, Inc.  
 Hearing Date: July 20, 2023  
 Case Nos. 23508-23523

SUBSCRIBED AND SWORN to before me this 13th day of July 2023 by Adam G.

Rankin.



Notary Public

My Commission Expires:

6/28/26

STATE OF NEW MEXICO  
NOTARY PUBLIC  
KARI D PEREZ  
COMMISSION # 1138272  
COMMISSION EXPIRES 06/28/2026



**Adam G. Rankin**  
**Partner**  
**Phone** (505) 988-4421  
**Email** agrankin@hollandhart.com

May 12, 2023

**VIA CERTIFIED MAIL**  
**CERTIFIED RECEIPT REQUESTED**

**TO: ALL INTEREST OWNERS SUBJECT TO POOLING PROCEEDINGS**

**Re: Application of Permian Resources Operating, LLC for Compulsory Pooling, Lea County, New Mexico: Bane 4-9 Federal Com 201H well**

Ladies & Gentlemen:

This letter is to advise you that Read & Stevens, Inc. has filed the enclosed application with the New Mexico Oil Conservation Division. A hearing has been requested before a Division Examiner on June 1, 2023, beginning at 8:15 a.m., and the status of the hearing can be monitored through the Division’s website at <https://www.emnrd.nm.gov/ocd/>.

**Due to ongoing construction and associated space limitations at the Wendell Chino Building, Parties, Counsel for Parties, and the public are encouraged to attend/participate via the Webex Meeting platform. To participate in the electronic hearing, see the instructions posted on the OCD Hearings website: <https://www.emnrd.nm.gov/ocd/hearing-info/>.**

You are not required to attend this hearing, but as an owner of an interest that may be affected by this application, you may appear and present testimony. Failure to appear at that time and become a party of record will preclude you from challenging the matter at a later date. Parties appearing in cases are required to file a Pre-hearing Statement four business days in advance of a scheduled hearing that complies with the provisions of NMAC 19.15.4.13.B.

If you have any questions about this matter, please contact Travis Macha at (432) 400-1037 or [travis.macha@permianres.com](mailto:travis.macha@permianres.com).

Sincerely,

Adam G. Rankin  
**ATTORNEY FOR READ & STEVENS, INC.**

T 505.988.4421 F 505.983.6043  
110 North Guadalupe, Suite 1, Santa Fe, NM 87501-1849  
Mail to: P.O. Box 2208, Santa Fe, NM 87504-2208  
[www.hollandhart.com](http://www.hollandhart.com)

Alaska	Montana	Utah
Colorado	Nevada	Washington, D.C.
Idaho	New Mexico	Wyoming



Read & Stevens Bane WC Case Nos. 23512-23515  
Postal Delivery Report

TrackingNo	ToName	DeliveryAddress	City	State	Zip	USPS_Status
9414811898765424688562	Ard Oil Ltd.	PO Box 101027	Fort Worth	TX	76185-1027	Your item was delivered at 10:39 am on May 15, 2023 in FORT WORTH, TX 76185.
9414811898765424687206	Foran Oil Company	5400 Lbj Fwy Ste 1500	Dallas	TX	75240-1017	Your package will arrive later than expected, but is still on its way. It is currently in transit to the next facility.
9414811898765424687299	Hillier, LLC	6046 Azalea Ln	Dallas	TX	75230-3406	Your item was delivered to an individual at the address at 3:02 pm on May 15, 2023 in DALLAS, TX 75230.
9414811898765424687282	HOG Partnership, LP	5950 Cedar Springs Rd Ofc 200	Dallas	TX	75235-6805	Your package will arrive later than expected, but is still on its way. It is currently in transit to the next facility.
9414811898765424687237	Hudson, William A., II	18 Valley Ridge Rd	Fort Worth	TX	76107-3111	Your item was delivered to an individual at the address at 2:16 pm on May 15, 2023 in FORT WORTH, TX 76107.
9414811898765424687275	Javelina Partners	616 Texas St	Fort Worth	TX	76102-4612	Your item was delivered to the front desk, reception area, or mail room at 2:17 pm on May 15, 2023 in FORT WORTH, TX 76102.
9414811898765424687855	FBO J. Terrell Ard, Josephine T. Hudson Testamentary Trust	PO Box 1600	San Antonio	TX	78296-1600	Your item has been delivered and is available at a PO Box at 9:23 am on May 15, 2023 in SAN ANTONIO, TX 78205.
9414811898765424687824	Lindys Living Trust,	215 W Bandera Rd Ste 114-620	Boerne	TX	78006-2820	Your item was delivered to an individual at the address at 11:37 am on May 15, 2023 in BOERNE, TX 78006.
9414811898765424687800	Magnum Hunter Production, Inc.	600 N Marienfeld St Ste 600	Midland	TX	79701-4405	Your item was picked up at the post office at 10:58 am on June 29, 2023 in SANTA FE, NM 87501.
9414811898765424687893	Marks Oil, Inc.	1775 N Sherman St Ste 2015	Denver	CO	80203-4319	Your item has been delivered to an agent for final delivery in DENVER, CO 80203 on May 16, 2023 at 5:24 pm.
9414811898765424687886	Moore and Shelton Company, Lt d.	1011 23rd St	Galveston	TX	77550-4630	Your item was delivered to an individual at the address at 1:06 pm on May 16, 2023 in GALVESTON, TX 77550.
9414811898765424688524	Avalon Energy Corporation	PO Box 2458	Midland	TX	79702-2458	Your item has been delivered to the original sender at 10:58 am on June 29, 2023 in SANTA FE, NM 87501.
9414811898765424687831	MRC Permian Company	5400 Lbj Fwy Ste 1500	Dallas	TX	75240-1017	Your package will arrive later than expected, but is still on its way. It is currently in transit to the next facility.
9414811898765424687879	Sandstone Properties, LLC	40 First Plaza Ctr NW Ste 601-N	Albuquerque	NM	87102-3355	Your item was delivered to an individual at the address at 2:05 pm on May 17, 2023 in ALBUQUERQUE, NM 87102.



Read & Stevens Bane WC Case Nos. 23512-23515  
Postal Delivery Report

9414811898765424687756	Sandstone Properties, LLC	200 3rd St NW	Albuquerque	NM	87102-3334	Your item was delivered to an individual at the address at 2:05 pm on May 17, 2023 in ALBUQUERQUE, NM 87102.
9414811898765424687763	Sealy Hutchings Cavin, Inc.	PO Box 1125	Roswell	NM	88202-1125	Your item was picked up at the post office at 3:52 pm on May 15, 2023 in ROSWELL, NM 88201.
9414811898765424687725	Union Hill Oil & Gas Co., Inc.	7712 Glenshannon Cir	Dallas	TX	75225-2054	Your item was delivered to an individual at the address at 4:17 pm on May 15, 2023 in DALLAS, TX 75225.
9414811898765424687701	Weimer, Inc.	6842 N Baltusrol Ln	Charlotte	NC	28210-7364	Your item was delivered to an individual at the address at 1:20 pm on May 16, 2023 in CHARLOTTE, NC 28210.
9414811898765424687794	Wilbanks Properties Inc.	450 E 17th Ave Unit 220	Denver	CO	80203-1254	Your item was delivered to the front desk, reception area, or mail room at 5:23 pm on May 15, 2023 in DENVER, CO 80203.
9414811898765424687749	Wilbanks Reserve Corporation	450 E 17th Ave Unit 220	Denver	CO	80203-1254	Your item was delivered to the front desk, reception area, or mail room at 5:23 pm on May 15, 2023 in DENVER, CO 80203.
9414811898765424687787	Wilbanks Reserve Partners, LLC	450 E 17th Ave Unit 220	Denver	CO	80203-1254	Your item was delivered to the front desk, reception area, or mail room at 5:23 pm on May 15, 2023 in DENVER, CO 80203.
9414811898765424687770	Zorro Partners, Ltd.	616 Texas St	Fort Worth	TX	76102-4612	Your item was delivered to the front desk, reception area, or mail room at 2:17 pm on May 15, 2023 in FORT WORTH, TX 76102.
9414811898765424688593	Bean Family Ltd. Company	PO Box 45750	Rio Rancho	NM	87174-5750	Your item was picked up at the post office at 9:47 am on May 19, 2023 in RIO RANCHO, NM 87124.
9414811898765424687916	Thomas and Carolyn Beall	PO Box 3098	Midland	TX	79702-3098	Your item was delivered at 1:37 pm on May 16, 2023 in MIDLAND, TX 79701.
9414811898765424687954	Bruce Alan MacNaughton	PO Box 1227	Los Gatos	CA	95031-1227	Your item was delivered to the front desk, reception area, or mail room at 4:25 pm on May 19, 2023 in LOS GATOS, CA 95030.
9414811898765424687961	B&N Energy, LLC	PO Box 1227	Los Gatos	CA	95031-1227	
9414811898765424687909	Highland Texas Energy Company	11886 Greenville Ave Ste 106	Dallas	TX	75243-3569	Your item has been delivered to an agent for final delivery in DALLAS, TX 75243 on May 15, 2023 at 2:14 pm.
9414811898765424687992	Richardson Oil Company, LLC	11886 Greenville Ave Ste 106	Dallas	TX	75243-3569	Your item has been delivered to an agent for final delivery in DALLAS, TX 75243 on May 15, 2023 at 2:14 pm.

Read & Stevens Bane WC Case Nos. 23512-23515  
Postal Delivery Report

9414811898765424687947	Tierra Encantada, LLC	PO Box 811	Roswell	NM	88202-0811	Your item was picked up at the post office at 12:01 pm on May 16, 2023 in ROSWELL, NM 88201.
9414811898765424687985	Watson Properties, LLC	3905 Futura Dr	Roswell	NM	88201-6797	Your package will arrive later than expected, but is still on its way. It is currently in transit to the next facility.
9414811898765424687930	Apache Corporation	2000 Post Oak Blvd Ste 100	Houston	TX	77056-4497	Your item was delivered to an individual at the address at 12:14 pm on May 15, 2023 in HOUSTON, TX 77056.
9414811898765424687978	Estoril Producing Company	PO Box 4815	Midland	TX	79704-4815	Your item was picked up at the post office at 11:44 am on May 26, 2023 in MIDLAND, TX 79704.
9414811898765424687657	Lincoln Oil and Gas, LLC	701 Three Cross Dr	Roswell	NM	88201-7831	Your item has been delivered to the original sender at 9:16 am on June 1, 2023 in SANTA FE, NM 87501.
9414811898765424688548	Bernhardt Oil Corporation	12170 Jaycie Cir	Midwest City	OK	73130-8459	Your item was delivered to an individual at the address at 11:10 am on May 15, 2023 in OKLAHOMA CITY, OK 73130.
9414811898765424687664	Haskell H. Bass Jr.	929 E Britton Rd	Oklahoma City	OK	73114-7802	Your package will arrive later than expected, but is still on its way. It is currently in transit to the next facility.
9414811898765424687626	Aquila Energy Resources	10370 Richmond Ave Ste 700	Houston	TX	77042-4136	Your item has been delivered to the original sender at 9:16 am on June 1, 2023 in SANTA FE, NM 87501.
9414811898765424687602	William A. Bradshaw	701 Three Cross Dr	Roswell	NM	88201-7831	Your item has been delivered to the original sender at 9:16 am on June 1, 2023 in SANTA FE, NM 87501.
9414811898765424687695	Bernadine Glenn	2333 Ashley River Rd Apt 802	Charleston	SC	29414-4842	Your package will arrive later than expected, but is still on its way. It is currently in transit to the next facility.
9414811898765424687688	HHB LP	929 E Britton Rd	Oklahoma City	OK	73114-7802	Your package will arrive later than expected, but is still on its way. It is currently in transit to the next facility.
9414811898765424688586	CBR Oil Properties LLC	PO Box 1518	Roswell	NM	88202-1518	Your item was picked up at the post office at 9:16 am on May 15, 2023 in ROSWELL, NM 88201.
9414811898765424688531	Challenger Crude, Ltd.	3525 Andrews Hwy	Midland	TX	79703-5056	Your item has been delivered to an agent for final delivery in MIDLAND, TX 79703 on May 15, 2023 at 10:59 am.
9414811898765424687213	Chase Oil Corporation	PO Box 1767	Artesia	NM	88211-1767	Your item was picked up at the post office at 11:12 am on May 15, 2023 in ARTESIA, NM 88210.

Read & Stevens Bane WC Case Nos. 23512-23515  
Postal Delivery Report

9414811898765424687251	Cimarex Energy Co. Coterra Energy	600 N Marienfeld St Ste 600	Midland	TX	79701-4405	Your item was delivered to an individual at the address at 2:09 pm on June 20, 2023 in MIDLAND, TX 79706.
9414811898765424687220	Delmar Hudson Lewis Living Trust, Bank of America, N.A., Trustee	PO Box 2546	Fort Worth	TX	76113-2546	Your item was delivered to an individual at the address at 11:56 am on May 22, 2023 in FORT WORTH, TX 76102.

# Affidavit of Publication

STATE OF NEW MEXICO  
COUNTY OF LEA


I, Daniel Russell, Publisher of the Hobbs News-Sun, a newspaper published at Hobbs, New Mexico, solemnly swear that the clipping attached hereto was published in the regular and entire issue of said newspaper, and not a supplement thereof for a period of 1 issue(s).

Beginning with the issue dated  
May 16, 2023  
and ending with the issue dated  
May 16, 2023.



Publisher

Sworn and subscribed to before me this  
16th day of May 2023.



Business Manager

My commission expires  
January 29, 2027

(Seal)

STATE OF NEW MEXICO  
NOTARY PUBLIC  
GUSSIE RUTH BLACK  
COMMISSION # 1087526  
COMMISSION EXPIRES 01/29/2027

This newspaper is duly qualified to publish legal notices or advertisements within the meaning of Section 3, Chapter 167, Laws of 1937 and payment of fees for said

LEGAL NOTICE  
May 16, 2023

STATE OF NEW MEXICO  
ENERGY, MINERALS AND NATURAL RESOURCES DEPARTMENT  
OIL CONSERVATION DIVISION  
SANTA FE, NEW MEXICO

The State of New Mexico, Energy Minerals and Natural Resources Department, Oil Conservation Division ("Division") hereby gives notice that the Division will hold public hearings before a hearing examiner on the following case. The hearing will be conducted remotely on Thursday, June 1, 2023, beginning at 8:15 a.m. To participate in the electronic hearing, see the instructions posted below. The docket may be viewed at <https://www.emnrd.nm.gov/ocd/hearing-info/> or obtained from Marlene Salvidrez, at [Marlene.Salvidrez@emnrd.nm.gov](mailto:Marlene.Salvidrez@emnrd.nm.gov). Documents filed in the case may be viewed at <https://ocdimage.emnrd.nm.gov/Imaging/Default.aspx>. If you are an individual with a disability who needs a reader, amplifier, qualified sign language interpreter, or other form of auxiliary aid or service to attend or participate in a hearing, contact Marlene Salvidrez at [Marlene.Salvidrez@emnrd.nm.gov](mailto:Marlene.Salvidrez@emnrd.nm.gov), or the New Mexico Relay Network at 1-800-659-1779, no later than May 22, 2023.

Persons may view and participate in the hearings through the following link:

<https://nmemnrd.webex.com/nmemnrd/j.php?MTID=ma6ae23341387d744a0ac0dd42666b517>  
Webinar number: 2487 125 5805

Join by video system: 24871255805@nmemnrd.webex.com  
You can also dial 173.243.2.68 and enter your webinar number

Join by phone: 1-844-992-4726 United States Toll Free  
+1-408-418-9388 United States Toll  
Access code: 2487 125 5805

Panelist password: SVkzTp8GF43 (78598784 from phones and video systems)

**STATE OF NEW MEXICO TO:  
All named parties and persons  
having any right, title, interest  
or claim in the following case  
and notice to the public.**

(NOTE: All land descriptions herein refer to the New Mexico Principal Meridian whether or not so stated.)

To: All interest owners subject to pooling proceedings, including: Ard Oil Ltd.; Avalon Energy Corporation; Bean Family Ltd. Company; Bernhardt Oil Corporation; CBR Oil Properties LLC; Challenger Crude, Ltd.; Chase Oil Corporation; Cimarex Energy Co. Coterra Energy; Delmar Hudson Lewis Living Trust, Bank of America, N.A., Trustee; Foran Oil Company; Hillier, LLC; HOG Partnership, LP; Hudson, William A., II, his heirs and devisees; Javelina Partners; Josephine T. Hudson Testamentary Trust FBO J. Terrell Ard, Frost Bank, Trustee; Lindys Living Trust, Francis H. Hudson, Trustee; Magnum Hunter Production, Inc.; Marks Oil, Inc.; Moore and Shelton Company, Ltd.; MRC Permian Company; Sandstone Properties, LLC; Sealy Hutchings Cavin, Inc.; Union Hill Oil & Gas Co., Inc.; Weimer, Inc.; Wilbanks Properties Inc.; Wilbanks Reserve Corporation; Wilbanks Reserve Partners, LLC; Zorro Partners, Ltd.; Thomas and Carolyn Beall, their heirs and devisees; Bruce Alan MacNaughton, his heirs and devisees; B&N Energy, LLC; Highland Texas Energy Company; Richardson Oil Company, LLC; Tierra Encantada, LLC; Watson Properties, LLC; Apache Corporation; Estoril Producing Company; Lincoln Oil and Gas, LLC; Haskell H. Bass Jr., his heirs and devisees; Aquila Energy Resources; William A. Bradshaw, his heirs and devisees; Bernadine Glenn, her heirs and devisees; and HHB LP.

Case No. 23512: Application of Read & Stevens, Inc. for Compulsory Pooling, Lea County, New Mexico. Applicant in the above-styled cause seeks an order pooling all uncommitted interests in the Wolfcamp formation underlying a standard 320-acre, more or less, horizontal well spacing comprised of Lot 4 (NW/4 NW/4 equivalent), the SW/4 NW/4, and the W/2 SW/4 of Section 4 and the W/2 W/2 of Section 9, Township 20 South, Range 34 East, NMPM, Lea County, New Mexico. Said unit will be initially dedicated to the proposed **Bane 4-9 Federal Com 201H** well, to be horizontally drilled from a surface location in the NE/4 NW/4 (Lot 3) of Section 4, Township 20 South, Range 34 East, to a bottom hole location in the SW/4 SW/4 (Unit M) of Section 9, Township 20 South, Range 34 East. Also, to be considered will be the cost of drilling and completing the well and the allocation of the cost thereof, actual operating costs and charges for supervision, designation of Applicant as operator of the well, and a 200% charge for risk involved in drilling said well. Said area is located approximately 27 miles southwest of Hobbs, New Mexico.

#00278628

67100754

00278628

HOLLAND & HART LLC  
PO BOX 2208  
SANTA FE, NM 87504-2208

BEFORE THE OIL CONSERVATION DIVISION  
Santa Fe, New Mexico  
Exhibit No. H  
Submitted by: Read & Stevens, Inc.  
Hearing Date: July 20, 2023  
Case No. 23512



**STATE OF NEW MEXICO  
ENERGY, MINERALS AND NATURAL RESOURCES DEPARTMENT  
OIL CONSERVATION DIVISION**

**APPLICATION OF READ & STEVENS,  
INC. FOR COMPULSORY POOLING,  
LEA COUNTY, NEW MEXICO.**

**CASE NO. 23513**

**AFFIDAVIT**

STATE OF NEW MEXICO )  
  ) ss.  
COUNTY OF SANTA FE )


Adam G. Rankin, attorney in fact and authorized representative of the Applicant herein,  
being first duly sworn, upon oath, states

1. The above-referenced application and notice of the hearing on this application was sent  
by certified mail to the affected parties on the date set forth in the letter attached hereto.

2. The spreadsheet attached hereto contains the names of the parties to whom notice was  
provided.

3. The spreadsheet attached hereto contains the information provided by the United States  
Postal Service on the status of the delivery of this notice as of July 12, 2023.


4. I caused a notice to be published to all parties subject to these proceedings on May  
16, 2023. An affidavit of publication from the publication’s legal clerk with a copy of the notice  
publication is attached as Exhibit H.

  
\_\_\_\_\_  
Adam G. Rankin



SUBSCRIBED AND SWORN to before me this 13th day of July 2023 by Adam G.

Rankin.



Notary Public

My Commission Expires:

6/28/26

STATE OF NEW MEXICO  
NOTARY PUBLIC  
KARI D PEREZ  
COMMISSION # 1138272  
COMMISSION EXPIRES 06/28/2026



Adam G. Rankin  
Partner  
Phone (505) 988-4421  
Email agrankin@hollandhart.com

May 12, 2023

**VIA CERTIFIED MAIL**  
**CERTIFIED RECEIPT REQUESTED**

**TO: ALL INTEREST OWNERS SUBJECT TO POOLING PROCEEDINGS**

**Re: Application of Permian Resources Operating, LLC for Compulsory Pooling,  
Lea County, New Mexico: Bane 4-9 Federal Com 202H well**

Ladies & Gentlemen:

This letter is to advise you that Read & Stevens, Inc. has filed the enclosed application with the New Mexico Oil Conservation Division. A hearing has been requested before a Division Examiner on June 1, 2023, beginning at 8:15 a.m., and the status of the hearing can be monitored through the Division’s website at <https://www.emnrd.nm.gov/ocd/>.

**Due to ongoing construction and associated space limitations at the Wendell Chino Building, Parties, Counsel for Parties, and the public are encouraged to attend/participate via the Webex Meeting platform. To participate in the electronic hearing, see the instructions posted on the OCD Hearings website: <https://www.emnrd.nm.gov/ocd/hearing-info/>.**

You are not required to attend this hearing, but as an owner of an interest that may be affected by this application, you may appear and present testimony. Failure to appear at that time and become a party of record will preclude you from challenging the matter at a later date. Parties appearing in cases are required to file a Pre-hearing Statement four business days in advance of a scheduled hearing that complies with the provisions of NMAC 19.15.4.13.B.

If you have any questions about this matter, please contact Travis Macha at (432) 400-1037 or [travis.macha@permianres.com](mailto:travis.macha@permianres.com).

Sincerely,

Adam G. Rankin  
**ATTORNEY FOR READ & STEVENS, INC.**

T 505.988.4421 F 505.983.6043  
110 North Guadalupe, Suite 1, Santa Fe, NM 87501-1849  
Mail to: P.O. Box 2208, Santa Fe, NM 87504-2208  
[www.hollandhart.com](http://www.hollandhart.com)

Alaska	Montana	Utah
Colorado	Nevada	Washington, D.C.
Idaho	New Mexico	Wyoming

Read & Stevens Bane WC Case Nos. 23512-23515  
Postal Delivery Report

TrackingNo	ToName	DeliveryAddress	City	State	Zip	USPS_Status
9414811898765424688562	Ard Oil Ltd.	PO Box 101027	Fort Worth	TX	76185-1027	Your item was delivered at 10:39 am on May 15, 2023 in FORT WORTH, TX 76185.
9414811898765424687206	Foran Oil Company	5400 Lbj Fwy Ste 1500	Dallas	TX	75240-1017	Your package will arrive later than expected, but is still on its way. It is currently in transit to the next facility.
9414811898765424687299	Hillier, LLC	6046 Azalea Ln	Dallas	TX	75230-3406	Your item was delivered to an individual at the address at 3:02 pm on May 15, 2023 in DALLAS, TX 75230.
9414811898765424687282	HOG Partnership, LP	5950 Cedar Springs Rd Ofc 200	Dallas	TX	75235-6805	Your package will arrive later than expected, but is still on its way. It is currently in transit to the next facility.
9414811898765424687237	Hudson, William A., II	18 Valley Ridge Rd	Fort Worth	TX	76107-3111	Your item was delivered to an individual at the address at 2:16 pm on May 15, 2023 in FORT WORTH, TX 76107.
9414811898765424687275	Javelina Partners	616 Texas St	Fort Worth	TX	76102-4612	Your item was delivered to the front desk, reception area, or mail room at 2:17 pm on May 15, 2023 in FORT WORTH, TX 76102.
9414811898765424687855	FBO J. Terrell Ard, Josephine T. Hudson Testamentary Trust	PO Box 1600	San Antonio	TX	78296-1600	Your item has been delivered and is available at a PO Box at 9:23 am on May 15, 2023 in SAN ANTONIO, TX 78205.
9414811898765424687824	Lindys Living Trust,	215 W Bandera Rd Ste 114-620	Boerne	TX	78006-2820	Your item was delivered to an individual at the address at 11:37 am on May 15, 2023 in BOERNE, TX 78006.
9414811898765424687800	Magnum Hunter Production, Inc.	600 N Marienfeld St Ste 600	Midland	TX	79701-4405	Your item was picked up at the post office at 10:58 am on June 29, 2023 in SANTA FE, NM 87501.
9414811898765424687893	Marks Oil, Inc.	1775 N Sherman St Ste 2015	Denver	CO	80203-4319	Your item has been delivered to an agent for final delivery in DENVER, CO 80203 on May 16, 2023 at 5:24 pm.
9414811898765424687886	Moore and Shelton Company, Lt d.	1011 23rd St	Galveston	TX	77550-4630	Your item was delivered to an individual at the address at 1:06 pm on May 16, 2023 in GALVESTON, TX 77550.
9414811898765424688524	Avalon Energy Corporation	PO Box 2458	Midland	TX	79702-2458	Your item has been delivered to the original sender at 10:58 am on June 29, 2023 in SANTA FE, NM 87501.
9414811898765424687831	MRC Permian Company	5400 Lbj Fwy Ste 1500	Dallas	TX	75240-1017	Your package will arrive later than expected, but is still on its way. It is currently in transit to the next facility.
9414811898765424687879	Sandstone Properties, LLC	40 First Plaza Ctr NW Ste 601-N	Albuquerque	NM	87102-3355	Your item was delivered to an individual at the address at 2:05 pm on May 17, 2023 in ALBUQUERQUE, NM 87102.

Read & Stevens Bane WC Case Nos. 23512-23515  
Postal Delivery Report

9414811898765424687756	Sandstone Properties, LLC	200 3rd St NW	Albuquerque	NM	87102-3334	Your item was delivered to an individual at the address at 2:05 pm on May 17, 2023 in ALBUQUERQUE, NM 87102.
9414811898765424687763	Sealy Hutchings Cavin, Inc.	PO Box 1125	Roswell	NM	88202-1125	Your item was picked up at the post office at 3:52 pm on May 15, 2023 in ROSWELL, NM 88201.
9414811898765424687725	Union Hill Oil & Gas Co., Inc.	7712 Glenshannon Cir	Dallas	TX	75225-2054	Your item was delivered to an individual at the address at 4:17 pm on May 15, 2023 in DALLAS, TX 75225.
9414811898765424687701	Weimer, Inc.	6842 N Baltusrol Ln	Charlotte	NC	28210-7364	Your item was delivered to an individual at the address at 1:20 pm on May 16, 2023 in CHARLOTTE, NC 28210.
9414811898765424687794	Wilbanks Properties Inc.	450 E 17th Ave Unit 220	Denver	CO	80203-1254	Your item was delivered to the front desk, reception area, or mail room at 5:23 pm on May 15, 2023 in DENVER, CO 80203.
9414811898765424687749	Wilbanks Reserve Corporation	450 E 17th Ave Unit 220	Denver	CO	80203-1254	Your item was delivered to the front desk, reception area, or mail room at 5:23 pm on May 15, 2023 in DENVER, CO 80203.
9414811898765424687787	Wilbanks Reserve Partners, LLC	450 E 17th Ave Unit 220	Denver	CO	80203-1254	Your item was delivered to the front desk, reception area, or mail room at 5:23 pm on May 15, 2023 in DENVER, CO 80203.
9414811898765424687770	Zorro Partners, Ltd.	616 Texas St	Fort Worth	TX	76102-4612	Your item was delivered to the front desk, reception area, or mail room at 2:17 pm on May 15, 2023 in FORT WORTH, TX 76102.
9414811898765424688593	Bean Family Ltd. Company	PO Box 45750	Rio Rancho	NM	87174-5750	Your item was picked up at the post office at 9:47 am on May 19, 2023 in RIO RANCHO, NM 87124.
9414811898765424687916	Thomas and Carolyn Beall	PO Box 3098	Midland	TX	79702-3098	Your item was delivered at 1:37 pm on May 16, 2023 in MIDLAND, TX 79701.
9414811898765424687954	Bruce Alan MacNaughton	PO Box 1227	Los Gatos	CA	95031-1227	Your item was delivered to the front desk, reception area, or mail room at 4:25 pm on May 19, 2023 in LOS GATOS, CA 95030.
9414811898765424687961	B&N Energy, LLC	PO Box 1227	Los Gatos	CA	95031-1227	
9414811898765424687909	Highland Texas Energy Company	11886 Greenville Ave Ste 106	Dallas	TX	75243-3569	Your item has been delivered to an agent for final delivery in DALLAS, TX 75243 on May 15, 2023 at 2:14 pm.
9414811898765424687992	Richardson Oil Company, LLC	11886 Greenville Ave Ste 106	Dallas	TX	75243-3569	Your item has been delivered to an agent for final delivery in DALLAS, TX 75243 on May 15, 2023 at 2:14 pm.

Read & Stevens Bane WC Case Nos. 23512-23515  
Postal Delivery Report

9414811898765424687947	Tierra Encantada, LLC	PO Box 811	Roswell	NM	88202-0811	Your item was picked up at the post office at 12:01 pm on May 16, 2023 in ROSWELL, NM 88201.
9414811898765424687985	Watson Properties, LLC	3905 Futura Dr	Roswell	NM	88201-6797	Your package will arrive later than expected, but is still on its way. It is currently in transit to the next facility.
9414811898765424687930	Apache Corporation	2000 Post Oak Blvd Ste 100	Houston	TX	77056-4497	Your item was delivered to an individual at the address at 12:14 pm on May 15, 2023 in HOUSTON, TX 77056.
9414811898765424687978	Estoril Producing Company	PO Box 4815	Midland	TX	79704-4815	Your item was picked up at the post office at 11:44 am on May 26, 2023 in MIDLAND, TX 79704.
9414811898765424687657	Lincoln Oil and Gas, LLC	701 Three Cross Dr	Roswell	NM	88201-7831	Your item has been delivered to the original sender at 9:16 am on June 1, 2023 in SANTA FE, NM 87501.
9414811898765424688548	Bernhardt Oil Corporation	12170 Jaycie Cir	Midwest City	OK	73130-8459	Your item was delivered to an individual at the address at 11:10 am on May 15, 2023 in OKLAHOMA CITY, OK 73130.
9414811898765424687664	Haskell H. Bass Jr.	929 E Britton Rd	Oklahoma City	OK	73114-7802	Your package will arrive later than expected, but is still on its way. It is currently in transit to the next facility.
9414811898765424687626	Aquila Energy Resources	10370 Richmond Ave Ste 700	Houston	TX	77042-4136	Your item has been delivered to the original sender at 9:16 am on June 1, 2023 in SANTA FE, NM 87501.
9414811898765424687602	William A. Bradshaw	701 Three Cross Dr	Roswell	NM	88201-7831	Your item has been delivered to the original sender at 9:16 am on June 1, 2023 in SANTA FE, NM 87501.
9414811898765424687695	Bernadine Glenn	2333 Ashley River Rd Apt 802	Charleston	SC	29414-4842	Your package will arrive later than expected, but is still on its way. It is currently in transit to the next facility.
9414811898765424687688	HHB LP	929 E Britton Rd	Oklahoma City	OK	73114-7802	Your package will arrive later than expected, but is still on its way. It is currently in transit to the next facility.
9414811898765424688586	CBR Oil Properties LLC	PO Box 1518	Roswell	NM	88202-1518	Your item was picked up at the post office at 9:16 am on May 15, 2023 in ROSWELL, NM 88201.
9414811898765424688531	Challenger Crude, Ltd.	3525 Andrews Hwy	Midland	TX	79703-5056	Your item has been delivered to an agent for final delivery in MIDLAND, TX 79703 on May 15, 2023 at 10:59 am.
9414811898765424687213	Chase Oil Corporation	PO Box 1767	Artesia	NM	88211-1767	Your item was picked up at the post office at 11:12 am on May 15, 2023 in ARTESIA, NM 88210.



Read & Stevens Bane WC Case Nos. 23512-23515  
Postal Delivery Report

9414811898765424687251	Cimarex Energy Co. Coterra Energy	600 N Marienfeld St Ste 600	Midland	TX	79701-4405	Your item was delivered to an individual at the address at 2:09 pm on June 20, 2023 in MIDLAND, TX 79706.
9414811898765424687220	Delmar Hudson Lewis Living Trust, Bank of America, N.A., Trustee	PO Box 2546	Fort Worth	TX	76113-2546	Your item was delivered to an individual at the address at 11:56 am on May 22, 2023 in FORT WORTH, TX 76102.

# Affidavit of Publication

STATE OF NEW MEXICO  
COUNTY OF LEA

I, Daniel Russell, Publisher of the Hobbs News-Sun, a newspaper published at Hobbs, New Mexico, solemnly swear that the clipping attached hereto was published in the regular and entire issue of said newspaper, and not a supplement thereof for a period of 1 issue(s).

Beginning with the issue dated  
May 16, 2023  
and ending with the issue dated  
May 16, 2023.

  
\_\_\_\_\_  
Publisher

Sworn and subscribed to before me this  
16th day of May 2023.

  
\_\_\_\_\_  
Business Manager

My commission expires  
January 29, 2027  
(Seal)

STATE OF NEW MEXICO  
NOTARY PUBLIC  
GUSSIE RUTH BLACK  
COMMISSION # 1087526  
COMMISSION EXPIRES 01/29/2027

This newspaper is duly qualified to publish legal notices or advertisements within the meaning of Section 3, Chapter 167, Laws of 1937 and payment of fees for said

## LEGAL NOTICE May 16, 2023

### STATE OF NEW MEXICO ENERGY, MINERALS AND NATURAL RESOURCES DEPARTMENT OIL CONSERVATION DIVISION SANTA FE, NEW MEXICO

The State of New Mexico, Energy Minerals and Natural Resources Department, Oil Conservation Division ("Division") hereby gives notice that the Division will hold public hearings before a hearing examiner on the following case. The hearing will be conducted remotely on Thursday, June 1, 2023, beginning at 8:15 a.m. To participate in the electronic hearing, see the instructions posted below. The docket may be viewed at <https://www.emnrd.nm.gov/hearing-info/> or obtained from Marlene Salvidrez, at [Marlene.Salvidrez@emnrd.nm.gov](mailto:Marlene.Salvidrez@emnrd.nm.gov). Documents filed in the case may be viewed at <https://ocdimage.emnrd.nm.gov/Imaging/Default.aspx>. If you are an individual with a disability who needs a reader, amplifier, qualified sign language interpreter, or other form of auxiliary aid or service to attend or participate in a hearing, contact Marlene Salvidrez at [Marlene.Salvidrez@emnrd.nm.gov](mailto:Marlene.Salvidrez@emnrd.nm.gov), or the New Mexico Relay Network at 1-800-659-1779, no later than May 22, 2023.

Persons may view and participate in the hearings through the following link:

<https://nmemnrd.webex.com/nmemnrd/j.php?MTID=ma6ae23341387d744a0ac0dd42666b517>  
Webinar number: 2487 125 5805

Join by video system: 24871255805@nmemnrd.webex.com  
You can also dial 173.243.2.68 and enter your webinar number

Join by phone: 1-844-992-4726 United States Toll Free  
+1-408-418-9388 United States Toll  
Access code: 2487 125 5805

Panelist password: SVkzTp8GF43 (78598784 from phones and video systems)

**STATE OF NEW MEXICO TO:  
All named parties and persons  
having any right, title, interest  
or claim in the following case  
and notice to the public.**

(NOTE: All land descriptions herein refer to the New Mexico Principal Meridian whether or not so stated.)

To: All interest owners subject to pooling proceedings, including: Ard Oil Ltd.; Avalon Energy Corporation; Bean Family Ltd. Company; Bernhardt Oil Corporation; CBR Oil Properties LLC; Challenger Crude, Ltd.; Chase Oil Corporation; Cimarex Energy Co. Coterra Energy; Delmar Hudson Lewis Living Trust, Bank of America, N.A., Trustee; Foran Oil Company; Hillier, LLC; HOG Partnership, LP; Hudson, William A., II, his heirs and devisees; Javelina Partners; Josephine T. Hudson Testamentary Trust FBO J. Terrell Ard, Frost Bank, Trustee; Lindys Living Trust, Francis H. Hudson, Trustee; Magnum Hunter Production, Inc.; Marks Oil, Inc.; Moore and Shelton Company, Ltd.; MRC Permian Company; Sandstone Properties, LLC; Sealy Hutchings Cavin, Inc.; Union Hill Oil & Gas Co., Inc.; Weimer, Inc.; Wilbanks Properties Inc.; Wilbanks Reserve Corporation; Wilbanks Reserve Partners, LLC; Zorro Partners, Ltd.; Thomas and Carolyn Beall, their heirs and devisees; Bruce Alan MacNaughton, his heirs and devisees; B&N Energy, LLC; Highland Texas Energy Company; Richardson Oil Company, LLC; Tierra Encantada, LLC; Watson Properties, LLC; Apache Corporation; Estoril Producing Company; Lincoln Oil and Gas, LLC; Haskell H. Bass Jr., his heirs and devisees; Aquila Energy Resources; William A. Bradshaw, his heirs and devisees; Bernadine Glenn, her heirs and devisees; and HHB LP.

Case No. 23513: Application of Read & Stevens, Inc. for Compulsory Pooling, Lea County, New Mexico. Applicant in the above-styled cause seeks an order pooling all uncommitted interests in the Wolfcamp formation underlying a standard 320-acre, more or less, horizontal well spacing comprised of Lot 3 (NE/4 NW/4 equivalent), the SE/4 NW/4, and the E/2 SW/4 of Section 4 and the E/2 W/2 of Section 9, Township 20 South, Range 34 East, NMPM, Lea County, New Mexico. Said unit will be initially dedicated to the proposed **Bane 4-9 Federal Com 202H** well, to be horizontally drilled from a surface location in the NE/4 NW/4 (Lot 3) of Section 4, Township 20 South, Range 34 East, to a bottom hole location in the SE/4 SW/4 (Unit N) of Section 9, Township 20 South, Range 34 East. Also, to be considered will be the cost of drilling and completing the well and the allocation of the cost thereof, actual operating costs and charges for supervision, designation of Applicant as operator of the well, and a 200% charge for risk involved in drilling said well. Said area is located approximately 27 miles southwest of Hobbs, New Mexico.  
#00278630

67100754

00278630


HOLLAND & HART LLC  
PO BOX 2208  
SANTA FE, NM 87504-2208

BEFORE THE OIL CONSERVATION DIVISION  
Santa Fe, New Mexico  
Exhibit No. H  
Submitted by: Read & Stevens, Inc.  
Hearing Date: July 20, 2023  
Case No. 23513



SUBSCRIBED AND SWORN to before me this 13th day of July 2023 by Adam G.

Rankin.



Notary Public

My Commission Expires:

6/28/26

STATE OF NEW MEXICO  
NOTARY PUBLIC  
KARI D PEREZ  
COMMISSION # 1138272  
COMMISSION EXPIRES 06/28/2026



**Adam G. Rankin**  
**Partner**  
**Phone** (505) 988-4421  
**Email** agrankin@hollandhart.com

May 12, 2023

**VIA CERTIFIED MAIL**  
**CERTIFIED RECEIPT REQUESTED**

**TO: ALL INTEREST OWNERS SUBJECT TO POOLING PROCEEDINGS**

**Re: Application of Permian Resources Operating, LLC for Compulsory Pooling, Lea County, New Mexico: Bane 4-9 Federal Com 203H well**

Ladies & Gentlemen:

This letter is to advise you that Read & Stevens, Inc. has filed the enclosed application with the New Mexico Oil Conservation Division. A hearing has been requested before a Division Examiner on June 1, 2023, beginning at 8:15 a.m., and the status of the hearing can be monitored through the Division’s website at <https://www.emnrd.nm.gov/ocd/>.

**Due to ongoing construction and associated space limitations at the Wendell Chino Building, Parties, Counsel for Parties, and the public are encouraged to attend/participate via the Webex Meeting platform. To participate in the electronic hearing, see the instructions posted on the OCD Hearings website: <https://www.emnrd.nm.gov/ocd/hearing-info/>.**

You are not required to attend this hearing, but as an owner of an interest that may be affected by this application, you may appear and present testimony. Failure to appear at that time and become a party of record will preclude you from challenging the matter at a later date. Parties appearing in cases are required to file a Pre-hearing Statement four business days in advance of a scheduled hearing that complies with the provisions of NMAC 19.15.4.13.B.

If you have any questions about this matter, please contact Travis Macha at (432) 400-1037 or [travis.macha@permianres.com](mailto:travis.macha@permianres.com).

Sincerely,

Adam G. Rankin  
**ATTORNEY FOR READ & STEVENS, INC.**

T 505.988.4421 F 505.983.6043  
110 North Guadalupe, Suite 1, Santa Fe, NM 87501-1849  
Mail to: P.O. Box 2208, Santa Fe, NM 87504-2208  
[www.hollandhart.com](http://www.hollandhart.com)

Alaska	Montana	Utah
Colorado	Nevada	Washington, D.C.
Idaho	New Mexico	Wyoming



Read & Stevens Bane WC Case Nos. 23512-23515  
Postal Delivery Report

TrackingNo	ToName	DeliveryAddress	City	State	Zip	USPS_Status
9414811898765424688562	Ard Oil Ltd.	PO Box 101027	Fort Worth	TX	76185-1027	Your item was delivered at 10:39 am on May 15, 2023 in FORT WORTH, TX 76185.
9414811898765424687206	Foran Oil Company	5400 Lbj Fwy Ste 1500	Dallas	TX	75240-1017	Your package will arrive later than expected, but is still on its way. It is currently in transit to the next facility.
9414811898765424687299	Hillier, LLC	6046 Azalea Ln	Dallas	TX	75230-3406	Your item was delivered to an individual at the address at 3:02 pm on May 15, 2023 in DALLAS, TX 75230.
9414811898765424687282	HOG Partnership, LP	5950 Cedar Springs Rd Ofc 200	Dallas	TX	75235-6805	Your package will arrive later than expected, but is still on its way. It is currently in transit to the next facility.
9414811898765424687237	Hudson, William A., II	18 Valley Ridge Rd	Fort Worth	TX	76107-3111	Your item was delivered to an individual at the address at 2:16 pm on May 15, 2023 in FORT WORTH, TX 76107.
9414811898765424687275	Javelina Partners	616 Texas St	Fort Worth	TX	76102-4612	Your item was delivered to the front desk, reception area, or mail room at 2:17 pm on May 15, 2023 in FORT WORTH, TX 76102.
9414811898765424687855	FBO J. Terrell Ard, Josephine T. Hudson Testamentary Trust	PO Box 1600	San Antonio	TX	78296-1600	Your item has been delivered and is available at a PO Box at 9:23 am on May 15, 2023 in SAN ANTONIO, TX 78205.
9414811898765424687824	Lindys Living Trust,	215 W Bandera Rd Ste 114-620	Boerne	TX	78006-2820	Your item was delivered to an individual at the address at 11:37 am on May 15, 2023 in BOERNE, TX 78006.
9414811898765424687800	Magnum Hunter Production, Inc.	600 N Marienfeld St Ste 600	Midland	TX	79701-4405	Your item was picked up at the post office at 10:58 am on June 29, 2023 in SANTA FE, NM 87501.
9414811898765424687893	Marks Oil, Inc.	1775 N Sherman St Ste 2015	Denver	CO	80203-4319	Your item has been delivered to an agent for final delivery in DENVER, CO 80203 on May 16, 2023 at 5:24 pm.
9414811898765424687886	Moore and Shelton Company, Lt d.	1011 23rd St	Galveston	TX	77550-4630	Your item was delivered to an individual at the address at 1:06 pm on May 16, 2023 in GALVESTON, TX 77550.
9414811898765424688524	Avalon Energy Corporation	PO Box 2458	Midland	TX	79702-2458	Your item has been delivered to the original sender at 10:58 am on June 29, 2023 in SANTA FE, NM 87501.
9414811898765424687831	MRC Permian Company	5400 Lbj Fwy Ste 1500	Dallas	TX	75240-1017	Your package will arrive later than expected, but is still on its way. It is currently in transit to the next facility.
9414811898765424687879	Sandstone Properties, LLC	40 First Plaza Ctr NW Ste 601-N	Albuquerque	NM	87102-3355	Your item was delivered to an individual at the address at 2:05 pm on May 17, 2023 in ALBUQUERQUE, NM 87102.

Read & Stevens Bane WC Case Nos. 23512-23515  
Postal Delivery Report

9414811898765424687756	Sandstone Properties, LLC	200 3rd St NW	Albuquerque	NM	87102-3334	Your item was delivered to an individual at the address at 2:05 pm on May 17, 2023 in ALBUQUERQUE, NM 87102.
9414811898765424687763	Sealy Hutchings Cavin, Inc.	PO Box 1125	Roswell	NM	88202-1125	Your item was picked up at the post office at 3:52 pm on May 15, 2023 in ROSWELL, NM 88201.
9414811898765424687725	Union Hill Oil & Gas Co., Inc.	7712 Glenshannon Cir	Dallas	TX	75225-2054	Your item was delivered to an individual at the address at 4:17 pm on May 15, 2023 in DALLAS, TX 75225.
9414811898765424687701	Weimer, Inc.	6842 N Baltusrol Ln	Charlotte	NC	28210-7364	Your item was delivered to an individual at the address at 1:20 pm on May 16, 2023 in CHARLOTTE, NC 28210.
9414811898765424687794	Wilbanks Properties Inc.	450 E 17th Ave Unit 220	Denver	CO	80203-1254	Your item was delivered to the front desk, reception area, or mail room at 5:23 pm on May 15, 2023 in DENVER, CO 80203.
9414811898765424687749	Wilbanks Reserve Corporation	450 E 17th Ave Unit 220	Denver	CO	80203-1254	Your item was delivered to the front desk, reception area, or mail room at 5:23 pm on May 15, 2023 in DENVER, CO 80203.
9414811898765424687787	Wilbanks Reserve Partners, LLC	450 E 17th Ave Unit 220	Denver	CO	80203-1254	Your item was delivered to the front desk, reception area, or mail room at 5:23 pm on May 15, 2023 in DENVER, CO 80203.
9414811898765424687770	Zorro Partners, Ltd.	616 Texas St	Fort Worth	TX	76102-4612	Your item was delivered to the front desk, reception area, or mail room at 2:17 pm on May 15, 2023 in FORT WORTH, TX 76102.
9414811898765424688593	Bean Family Ltd. Company	PO Box 45750	Rio Rancho	NM	87174-5750	Your item was picked up at the post office at 9:47 am on May 19, 2023 in RIO RANCHO, NM 87124.
9414811898765424687916	Thomas and Carolyn Beall	PO Box 3098	Midland	TX	79702-3098	Your item was delivered at 1:37 pm on May 16, 2023 in MIDLAND, TX 79701.
9414811898765424687954	Bruce Alan MacNaughton	PO Box 1227	Los Gatos	CA	95031-1227	Your item was delivered to the front desk, reception area, or mail room at 4:25 pm on May 19, 2023 in LOS GATOS, CA 95030.
9414811898765424687961	B&N Energy, LLC	PO Box 1227	Los Gatos	CA	95031-1227	
9414811898765424687909	Highland Texas Energy Company	11886 Greenville Ave Ste 106	Dallas	TX	75243-3569	Your item has been delivered to an agent for final delivery in DALLAS, TX 75243 on May 15, 2023 at 2:14 pm.
9414811898765424687992	Richardson Oil Company, LLC	11886 Greenville Ave Ste 106	Dallas	TX	75243-3569	Your item has been delivered to an agent for final delivery in DALLAS, TX 75243 on May 15, 2023 at 2:14 pm.

Read & Stevens Bane WC Case Nos. 23512-23515  
Postal Delivery Report

9414811898765424687947	Tierra Encantada, LLC	PO Box 811	Roswell	NM	88202-0811	Your item was picked up at the post office at 12:01 pm on May 16, 2023 in ROSWELL, NM 88201.
9414811898765424687985	Watson Properties, LLC	3905 Futura Dr	Roswell	NM	88201-6797	Your package will arrive later than expected, but is still on its way. It is currently in transit to the next facility.
9414811898765424687930	Apache Corporation	2000 Post Oak Blvd Ste 100	Houston	TX	77056-4497	Your item was delivered to an individual at the address at 12:14 pm on May 15, 2023 in HOUSTON, TX 77056.
9414811898765424687978	Estoril Producing Company	PO Box 4815	Midland	TX	79704-4815	Your item was picked up at the post office at 11:44 am on May 26, 2023 in MIDLAND, TX 79704.
9414811898765424687657	Lincoln Oil and Gas, LLC	701 Three Cross Dr	Roswell	NM	88201-7831	Your item has been delivered to the original sender at 9:16 am on June 1, 2023 in SANTA FE, NM 87501.
9414811898765424688548	Bernhardt Oil Corporation	12170 Jaycie Cir	Midwest City	OK	73130-8459	Your item was delivered to an individual at the address at 11:10 am on May 15, 2023 in OKLAHOMA CITY, OK 73130.
9414811898765424687664	Haskell H. Bass Jr.	929 E Britton Rd	Oklahoma City	OK	73114-7802	Your package will arrive later than expected, but is still on its way. It is currently in transit to the next facility.
9414811898765424687626	Aquila Energy Resources	10370 Richmond Ave Ste 700	Houston	TX	77042-4136	Your item has been delivered to the original sender at 9:16 am on June 1, 2023 in SANTA FE, NM 87501.
9414811898765424687602	William A. Bradshaw	701 Three Cross Dr	Roswell	NM	88201-7831	Your item has been delivered to the original sender at 9:16 am on June 1, 2023 in SANTA FE, NM 87501.
9414811898765424687695	Bernadine Glenn	2333 Ashley River Rd Apt 802	Charleston	SC	29414-4842	Your package will arrive later than expected, but is still on its way. It is currently in transit to the next facility.
9414811898765424687688	HHB LP	929 E Britton Rd	Oklahoma City	OK	73114-7802	Your package will arrive later than expected, but is still on its way. It is currently in transit to the next facility.
9414811898765424688586	CBR Oil Properties LLC	PO Box 1518	Roswell	NM	88202-1518	Your item was picked up at the post office at 9:16 am on May 15, 2023 in ROSWELL, NM 88201.
9414811898765424688531	Challenger Crude, Ltd.	3525 Andrews Hwy	Midland	TX	79703-5056	Your item has been delivered to an agent for final delivery in MIDLAND, TX 79703 on May 15, 2023 at 10:59 am.
9414811898765424687213	Chase Oil Corporation	PO Box 1767	Artesia	NM	88211-1767	Your item was picked up at the post office at 11:12 am on May 15, 2023 in ARTESIA, NM 88210.

Read & Stevens Bane WC Case Nos. 23512-23515  
Postal Delivery Report

9414811898765424687251	Cimarex Energy Co. Coterra Energy	600 N Marienfeld St Ste 600	Midland	TX	79701-4405	Your item was delivered to an individual at the address at 2:09 pm on June 20, 2023 in MIDLAND, TX 79706.
9414811898765424687220	Delmar Hudson Lewis Living Trust, Bank of America, N.A., Trustee	PO Box 2546	Fort Worth	TX	76113-2546	Your item was delivered to an individual at the address at 11:56 am on May 22, 2023 in FORT WORTH, TX 76102.



# Affidavit of Publication

STATE OF NEW MEXICO  
COUNTY OF LEA

I, Daniel Russell, Publisher of the Hobbs News-Sun, a newspaper published at Hobbs, New Mexico, solemnly swear that the clipping attached hereto was published in the regular and entire issue of said newspaper, and not a supplement thereof for a period of 1 issue(s).

Beginning with the issue dated  
May 16, 2023  
and ending with the issue dated  
May 16, 2023.

  
\_\_\_\_\_  
Publisher

Sworn and subscribed to before me this  
16th day of May 2023.

  
\_\_\_\_\_  
Business Manager

My commission expires  
January 29, 2027

(Seal)  
STATE OF NEW MEXICO  
NOTARY PUBLIC  
GUSSIE RUTH BLACK  
COMMISSION # 1087526  
COMMISSION EXPIRES 01/29/2027

This newspaper is duly qualified to publish legal notices or advertisements within the meaning of Section 3, Chapter 167, Laws of 1937 and payment of fees for said

LEGAL NOTICE  
May 16, 2023

STATE OF NEW MEXICO  
ENERGY, MINERALS AND NATURAL RESOURCES DEPARTMENT  
OIL CONSERVATION DIVISION  
SANTA FE, NEW MEXICO

The State of New Mexico, Energy Minerals and Natural Resources Department, Oil Conservation Division ("Division") hereby gives notice that the Division will hold public hearings before a hearing examiner on the following case. The hearing will be conducted remotely on Thursday, June 1, 2023, beginning at 8:15 a.m. To participate in the electronic hearing, see the instructions posted below. The docket may be viewed at <https://www.emnrd.nm.gov/ocd/hearing-info/> or obtained from Marlene Salvidrez, at [Marlene.Salvidrez@emnrd.nm.gov](mailto:Marlene.Salvidrez@emnrd.nm.gov). Documents filed in the case may be viewed at <https://ocdimage.emnrd.nm.gov/Imaging/Default.aspx>. If you are an individual with a disability who needs a reader, amplifier, qualified sign language interpreter, or other form of auxiliary aid or service to attend or participate in a hearing, contact Marlene Salvidrez at [Marlene.Salvidrez@emnrd.nm.gov](mailto:Marlene.Salvidrez@emnrd.nm.gov), or the New Mexico Relay Network at 1-800-659-1779, no later than May 22, 2023.

Persons may view and participate in the hearings through the following link:

<https://nmemnrd.webex.com/nmemnrd/j.php?MTID=ma6ae23341387d744a0ac0dd42666b517>  
Webinar number: 2487 125 5805

Join by video system: 24871255805@nmemnrd.webex.com  
You can also dial 173.243.2.68 and enter your webinar number

Join by phone: 1-844-992-4726 United States Toll Free  
+1-408-418-9388 United States Toll  
Access code: 2487 125 5805

Panelist password: SVkzTp8GF43 (78598784 from phones and video systems)

**STATE OF NEW MEXICO TO:**  
All named parties and persons  
having any right, title, interest  
or claim in the following case  
and notice to the public.

(NOTE: All land descriptions herein refer to the New Mexico Principal Meridian whether or not so stated.)

To: All interest owners subject to pooling proceedings, including: Ard Oil Ltd.; Avalon Energy Corporation; Bean Family Ltd. Company; Bernhardt Oil Corporation; CBR Oil Properties LLC; Challenger Crude, Ltd.; Chase Oil Corporation; Cimarex Energy Co. Coterra Energy; Delmar Hudson Lewis Living Trust, Bank of America, N.A., Trustee; Foran Oil Company; Hillier, LLC; HOG Partnership, LP; Hudson, William A., II, his heirs and devisees; Javelina Partners; Josephine T. Hudson Testamentary Trust FBO J. Terrell Ard, Frost Bank, Trustee; Lindys Living Trust, Francis H. Hudson, Trustee; Magnum Hunter Production, Inc.; Marks Oil, Inc.; Moore and Shelton Company, Ltd.; MRC Permian Company; Sandstone Properties, LLC; Sealy Hutchings Cavin, Inc.; Union Hill Oil & Gas Co., Inc.; Weimer, Inc.; Wilbanks Properties Inc.; Wilbanks Reserve Corporation; Wilbanks Reserve Partners, LLC; Zorro Partners, Ltd.; Thomas and Carolyn Beall, their heirs and devisees; Bruce Alan MacNaughton, his heirs and devisees; B&N Energy, LLC; Highland Texas Energy Company; Richardson Oil Company, LLC; Tierra Encantada, LLC; Watson Properties, LLC; Apache Corporation; Estoril Producing Company; Lincoln Oil and Gas, LLC; Haskell H. Bass Jr., his heirs and devisees; Aquila Energy Resources; William A. Bradshaw, his heirs and devisees; Bernadine Glenn, her heirs and devisees; and HHB LP.

Case No. 23514; Application of Read & Stevens, Inc. for Compulsory Pooling, Lea County, New Mexico. Applicant in the above-styled cause seeks an order pooling all uncommitted interests in the Wolfcamp formation underlying a standard 320-acre, more or less, horizontal well spacing comprised of Lot 2 (NW/4 NE/4 equivalent), the SW/4 NE/4, and the W/2 SE/4 of Section 4 and the W/2 E/2 of Section 9, Township 20 South, Range 34 East, NMPM, Lea County, New Mexico. Said unit will be initially dedicated to the proposed **Bane 4-9 Federal Com 203H** well, to be horizontally drilled from a surface location in the NE/4 NE/4 (Lot 1) of Section 4, Township 20 South, Range 34 East, to a bottom hole location in the SW/4 SE/4 (Unit O) of Section 9, Township 20 South, Range 34 East. Also, to be considered will be the cost of drilling and completing the well and the allocation of the cost thereof, actual operating costs and charges for supervision, designation of Applicant as operator of the well, and a 200% charge for risk involved in drilling said well. Said area is located approximately 27 miles southwest of Hobbs, New Mexico.  
#00278632

67100754

00278632

HOLLAND & HART LLC  
PO BOX 2208  
SANTA FE, NM 87504-2208

BEFORE THE OIL CONSERVATION DIVISION  
Santa Fe, New Mexico  
Exhibit No. H  
Submitted by: Read & Stevens, Inc.  
Hearing Date: July 20, 2023  
Case No. 23514



**STATE OF NEW MEXICO  
ENERGY, MINERALS AND NATURAL RESOURCES DEPARTMENT  
OIL CONSERVATION DIVISION**

**APPLICATIONS OF READ & STEVENS, INC.  
FOR COMPULSORY POOLING,  
LEA COUNTY, NEW MEXICO.**

**CASE NO. 23515**

**AFFIDAVIT**

STATE OF NEW MEXICO )  
  ) ss.  
COUNTY OF SANTA FE )


Adam G. Rankin, attorney in fact and authorized representative of the Applicant herein, being first duly sworn, upon oath, states

1. The above-referenced application and notice of the hearing on this application was sent by certified mail to the affected parties on the date set forth in the letter attached hereto.

2. The spreadsheet attached hereto contains the names of the parties to whom notice was provided.

3. The spreadsheet attached hereto contains the information provided by the United States Postal Service on the status of the delivery of this notice as of July 12, 2023.


4. I caused a notice to be published to all parties subject to these proceedings on May 16, 2023. An affidavit of publication from the publication's legal clerk with a copy of the notice publication is attached as Exhibit H.

  
Adam G. Rankin

BEFORE THE OIL CONSERVATION DIVISION  
Santa Fe, New Mexico  
Exhibit No. G  
Submitted by: Read & Stevens, Inc.  
Hearing Date: July 20, 2023  
Case Nos. 23508-23523

SUBSCRIBED AND SWORN to before me this 13th day of July 2023 by Adam G.

Rankin.

  
\_\_\_\_\_  
Notary Public

My Commission Expires:

  
\_\_\_\_\_

STATE OF NEW MEXICO  
NOTARY PUBLIC  
KARI D PEREZ  
COMMISSION # 1138272  
COMMISSION EXPIRES 06/28/2026



Adam G. Rankin  
Partner  
Phone (505) 988-4421  
Email agrankin@hollandhart.com

May 12, 2023

**VIA CERTIFIED MAIL**  
**CERTIFIED RECEIPT REQUESTED**

**TO: ALL INTEREST OWNERS SUBJECT TO POOLING PROCEEDINGS**

**Re: Application of Permian Resources Operating, LLC for Compulsory Pooling,  
Lea County, New Mexico: Bane 4-9 Federal Com 204H well**

Ladies & Gentlemen:

This letter is to advise you that Read & Stevens, Inc. has filed the enclosed application with the New Mexico Oil Conservation Division. A hearing has been requested before a Division Examiner on June 1, 2023, beginning at 8:15 a.m., and the status of the hearing can be monitored through the Division’s website at <https://www.emnrd.nm.gov/ocd/>.

**Due to ongoing construction and associated space limitations at the Wendell Chino Building, Parties, Counsel for Parties, and the public are encouraged to attend/participate via the Webex Meeting platform. To participate in the electronic hearing, see the instructions posted on the OCD Hearings website: <https://www.emnrd.nm.gov/ocd/hearing-info/>.**

You are not required to attend this hearing, but as an owner of an interest that may be affected by this application, you may appear and present testimony. Failure to appear at that time and become a party of record will preclude you from challenging the matter at a later date. Parties appearing in cases are required to file a Pre-hearing Statement four business days in advance of a scheduled hearing that complies with the provisions of NMAC 19.15.4.13.B.

If you have any questions about this matter, please contact Travis Macha at (432) 400-1037 or [travis.macha@permianres.com](mailto:travis.macha@permianres.com).

Sincerely,

Adam G. Rankin  
**ATTORNEY FOR READ & STEVENS, INC.**

T 505.988.4421 F 505.983.6043  
110 North Guadalupe, Suite 1, Santa Fe, NM 87501-1849  
Mail to: P.O. Box 2208, Santa Fe, NM 87504-2208  
[www.hollandhart.com](http://www.hollandhart.com)

Alaska	Montana	Utah
Colorado	Nevada	Washington, D.C.
Idaho	New Mexico	Wyoming

Read & Stevens Bane WC Case Nos. 23512-23515  
Postal Delivery Report

TrackingNo	ToName	DeliveryAddress	City	State	Zip	USPS_Status
9414811898765424688562	Ard Oil Ltd.	PO Box 101027	Fort Worth	TX	76185-1027	Your item was delivered at 10:39 am on May 15, 2023 in FORT WORTH, TX 76185.
9414811898765424687206	Foran Oil Company	5400 Lbj Fwy Ste 1500	Dallas	TX	75240-1017	Your package will arrive later than expected, but is still on its way. It is currently in transit to the next facility.
9414811898765424687299	Hillier, LLC	6046 Azalea Ln	Dallas	TX	75230-3406	Your item was delivered to an individual at the address at 3:02 pm on May 15, 2023 in DALLAS, TX 75230.
9414811898765424687282	HOG Partnership, LP	5950 Cedar Springs Rd Ofc 200	Dallas	TX	75235-6805	Your package will arrive later than expected, but is still on its way. It is currently in transit to the next facility.
9414811898765424687237	Hudson, William A., II	18 Valley Ridge Rd	Fort Worth	TX	76107-3111	Your item was delivered to an individual at the address at 2:16 pm on May 15, 2023 in FORT WORTH, TX 76107.
9414811898765424687275	Javelina Partners	616 Texas St	Fort Worth	TX	76102-4612	Your item was delivered to the front desk, reception area, or mail room at 2:17 pm on May 15, 2023 in FORT WORTH, TX 76102.
9414811898765424687855	FBO J. Terrell Ard, Josephine T. Hudson Testamentary Trust	PO Box 1600	San Antonio	TX	78296-1600	Your item has been delivered and is available at a PO Box at 9:23 am on May 15, 2023 in SAN ANTONIO, TX 78205.
9414811898765424687824	Lindys Living Trust,	215 W Bandera Rd Ste 114-620	Boerne	TX	78006-2820	Your item was delivered to an individual at the address at 11:37 am on May 15, 2023 in BOERNE, TX 78006.
9414811898765424687800	Magnum Hunter Production, Inc.	600 N Marienfeld St Ste 600	Midland	TX	79701-4405	Your item was picked up at the post office at 10:58 am on June 29, 2023 in SANTA FE, NM 87501.
9414811898765424687893	Marks Oil, Inc.	1775 N Sherman St Ste 2015	Denver	CO	80203-4319	Your item has been delivered to an agent for final delivery in DENVER, CO 80203 on May 16, 2023 at 5:24 pm.
9414811898765424687886	Moore and Shelton Company, Lt d.	1011 23rd St	Galveston	TX	77550-4630	Your item was delivered to an individual at the address at 1:06 pm on May 16, 2023 in GALVESTON, TX 77550.
9414811898765424688524	Avalon Energy Corporation	PO Box 2458	Midland	TX	79702-2458	Your item has been delivered to the original sender at 10:58 am on June 29, 2023 in SANTA FE, NM 87501.
9414811898765424687831	MRC Permian Company	5400 Lbj Fwy Ste 1500	Dallas	TX	75240-1017	Your package will arrive later than expected, but is still on its way. It is currently in transit to the next facility.
9414811898765424687879	Sandstone Properties, LLC	40 First Plaza Ctr NW Ste 601-N	Albuquerque	NM	87102-3355	Your item was delivered to an individual at the address at 2:05 pm on May 17, 2023 in ALBUQUERQUE, NM 87102.

Read & Stevens Bane WC Case Nos. 23512-23515  
Postal Delivery Report

9414811898765424687756	Sandstone Properties, LLC	200 3rd St NW	Albuquerque	NM	87102-3334	Your item was delivered to an individual at the address at 2:05 pm on May 17, 2023 in ALBUQUERQUE, NM 87102.
9414811898765424687763	Sealy Hutchings Cavin, Inc.	PO Box 1125	Roswell	NM	88202-1125	Your item was picked up at the post office at 3:52 pm on May 15, 2023 in ROSWELL, NM 88201.
9414811898765424687725	Union Hill Oil & Gas Co., Inc.	7712 Glenshannon Cir	Dallas	TX	75225-2054	Your item was delivered to an individual at the address at 4:17 pm on May 15, 2023 in DALLAS, TX 75225.
9414811898765424687701	Weimer, Inc.	6842 N Baltusrol Ln	Charlotte	NC	28210-7364	Your item was delivered to an individual at the address at 1:20 pm on May 16, 2023 in CHARLOTTE, NC 28210.
9414811898765424687794	Wilbanks Properties Inc.	450 E 17th Ave Unit 220	Denver	CO	80203-1254	Your item was delivered to the front desk, reception area, or mail room at 5:23 pm on May 15, 2023 in DENVER, CO 80203.
9414811898765424687749	Wilbanks Reserve Corporation	450 E 17th Ave Unit 220	Denver	CO	80203-1254	Your item was delivered to the front desk, reception area, or mail room at 5:23 pm on May 15, 2023 in DENVER, CO 80203.
9414811898765424687787	Wilbanks Reserve Partners, LLC	450 E 17th Ave Unit 220	Denver	CO	80203-1254	Your item was delivered to the front desk, reception area, or mail room at 5:23 pm on May 15, 2023 in DENVER, CO 80203.
9414811898765424687770	Zorro Partners, Ltd.	616 Texas St	Fort Worth	TX	76102-4612	Your item was delivered to the front desk, reception area, or mail room at 2:17 pm on May 15, 2023 in FORT WORTH, TX 76102.
9414811898765424688593	Bean Family Ltd. Company	PO Box 45750	Rio Rancho	NM	87174-5750	Your item was picked up at the post office at 9:47 am on May 19, 2023 in RIO RANCHO, NM 87124.
9414811898765424687916	Thomas and Carolyn Beall	PO Box 3098	Midland	TX	79702-3098	Your item was delivered at 1:37 pm on May 16, 2023 in MIDLAND, TX 79701.
9414811898765424687954	Bruce Alan MacNaughton	PO Box 1227	Los Gatos	CA	95031-1227	Your item was delivered to the front desk, reception area, or mail room at 4:25 pm on May 19, 2023 in LOS GATOS, CA 95030.
9414811898765424687961	B&N Energy, LLC	PO Box 1227	Los Gatos	CA	95031-1227	
9414811898765424687909	Highland Texas Energy Company	11886 Greenville Ave Ste 106	Dallas	TX	75243-3569	Your item has been delivered to an agent for final delivery in DALLAS, TX 75243 on May 15, 2023 at 2:14 pm.
9414811898765424687992	Richardson Oil Company, LLC	11886 Greenville Ave Ste 106	Dallas	TX	75243-3569	Your item has been delivered to an agent for final delivery in DALLAS, TX 75243 on May 15, 2023 at 2:14 pm.



Read & Stevens Bane WC Case Nos. 23512-23515  
Postal Delivery Report

9414811898765424687947	Tierra Encantada, LLC	PO Box 811	Roswell	NM	88202-0811	Your item was picked up at the post office at 12:01 pm on May 16, 2023 in ROSWELL, NM 88201.
9414811898765424687985	Watson Properties, LLC	3905 Futura Dr	Roswell	NM	88201-6797	Your package will arrive later than expected, but is still on its way. It is currently in transit to the next facility.
9414811898765424687930	Apache Corporation	2000 Post Oak Blvd Ste 100	Houston	TX	77056-4497	Your item was delivered to an individual at the address at 12:14 pm on May 15, 2023 in HOUSTON, TX 77056.
9414811898765424687978	Estoril Producing Company	PO Box 4815	Midland	TX	79704-4815	Your item was picked up at the post office at 11:44 am on May 26, 2023 in MIDLAND, TX 79704.
9414811898765424687657	Lincoln Oil and Gas, LLC	701 Three Cross Dr	Roswell	NM	88201-7831	Your item has been delivered to the original sender at 9:16 am on June 1, 2023 in SANTA FE, NM 87501.
9414811898765424688548	Bernhardt Oil Corporation	12170 Jaycie Cir	Midwest City	OK	73130-8459	Your item was delivered to an individual at the address at 11:10 am on May 15, 2023 in OKLAHOMA CITY, OK 73130.
9414811898765424687664	Haskell H. Bass Jr.	929 E Britton Rd	Oklahoma City	OK	73114-7802	Your package will arrive later than expected, but is still on its way. It is currently in transit to the next facility.
9414811898765424687626	Aquila Energy Resources	10370 Richmond Ave Ste 700	Houston	TX	77042-4136	Your item has been delivered to the original sender at 9:16 am on June 1, 2023 in SANTA FE, NM 87501.
9414811898765424687602	William A. Bradshaw	701 Three Cross Dr	Roswell	NM	88201-7831	Your item has been delivered to the original sender at 9:16 am on June 1, 2023 in SANTA FE, NM 87501.
9414811898765424687695	Bernadine Glenn	2333 Ashley River Rd Apt 802	Charleston	SC	29414-4842	Your package will arrive later than expected, but is still on its way. It is currently in transit to the next facility.
9414811898765424687688	HHB LP	929 E Britton Rd	Oklahoma City	OK	73114-7802	Your package will arrive later than expected, but is still on its way. It is currently in transit to the next facility.
9414811898765424688586	CBR Oil Properties LLC	PO Box 1518	Roswell	NM	88202-1518	Your item was picked up at the post office at 9:16 am on May 15, 2023 in ROSWELL, NM 88201.
9414811898765424688531	Challenger Crude, Ltd.	3525 Andrews Hwy	Midland	TX	79703-5056	Your item has been delivered to an agent for final delivery in MIDLAND, TX 79703 on May 15, 2023 at 10:59 am.
9414811898765424687213	Chase Oil Corporation	PO Box 1767	Artesia	NM	88211-1767	Your item was picked up at the post office at 11:12 am on May 15, 2023 in ARTESIA, NM 88210.

Read & Stevens Bane WC Case Nos. 23512-23515  
Postal Delivery Report

9414811898765424687251	Cimarex Energy Co. Coterra Energy	600 N Marienfeld St Ste 600	Midland	TX	79701-4405	Your item was delivered to an individual at the address at 2:09 pm on June 20, 2023 in MIDLAND, TX 79706.
9414811898765424687220	Delmar Hudson Lewis Living Trust, Bank of America, N.A., Trustee	PO Box 2546	Fort Worth	TX	76113-2546	Your item was delivered to an individual at the address at 11:56 am on May 22, 2023 in FORT WORTH, TX 76102.

# Affidavit of Publication

STATE OF NEW MEXICO  
COUNTY OF LEA

LEGAL NOTICE  
May 16, 2023

STATE OF NEW MEXICO  
ENERGY, MINERALS AND NATURAL RESOURCES DEPARTMENT  
OIL CONSERVATION DIVISION  
SANTA FE, NEW MEXICO

I, Daniel Russell, Publisher of the Hobbs News-Sun, a newspaper published at Hobbs, New Mexico, solemnly swear that the clipping attached hereto was published in the regular and entire issue of said newspaper, and not a supplement thereof for a period of 1 issue(s).

The State of New Mexico, Energy Minerals and Natural Resources Department, Oil Conservation Division ("Division") hereby gives notice that the Division will hold public hearings before a hearing examiner on the following case. The hearing will be conducted remotely on Thursday, June 1, 2023, beginning at 8:15 a.m. To participate in the electronic hearing, see the instructions posted below. The docket may be viewed at <https://www.emnrd.nm.gov/ocd/hearing-info/> or obtained from Marlene Salvidrez, at [Marlene.Salvidrez@emnrd.nm.gov](mailto:Marlene.Salvidrez@emnrd.nm.gov). Documents filed in the case may be viewed at <https://ocdimage.emnrd.nm.gov/Imaging/Default.aspx>. If you are an individual with a disability who needs a reader, amplifier, qualified sign language interpreter, or other form of auxiliary aid or service to attend or participate in a hearing, contact Marlene Salvidrez at [Marlene.Salvidrez@emnrd.nm.gov](mailto:Marlene.Salvidrez@emnrd.nm.gov), or the New Mexico Relay Network at 1-800-659-1779, no later than May 22, 2023.

Persons may view and participate in the hearings through the following link:

<https://nmemnrd.webex.com/nmemnrd/j.php?MTID=ma6ae23341387d744a0ac0dd42666b517>  
Webinar number: 2487 125 5805

Beginning with the issue dated  
May 16, 2023  
and ending with the issue dated  
May 16, 2023.

Join by video system: [24871255805@nmemnrd.webex.com](mailto:24871255805@nmemnrd.webex.com)  
You can also dial 173.243.2.68 and enter your webinar number

Join by phone: 1-844-992-4726 United States Toll Free  
+1-408-418-9388 United States Toll  
Access code: 2487 125 5805

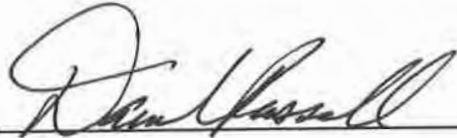
Panelist password: SVkzTp8GF43 (78598784 from phones and video systems)

**STATE OF NEW MEXICO TO:**  
All named parties and persons  
having any right, title, interest  
or claim in the following case  
and notice to the public.


(NOTE: All land descriptions herein refer to the New Mexico Principal Meridian whether or not so stated.)

To: All interest owners subject to pooling proceedings, including: Ard Oil Ltd.; Avalon Energy Corporation; Bean Family Ltd. Company; Bernhardt Oil Corporation; CBR Oil Properties LLC; Challenger Crude, Ltd.; Chase Oil Corporation; Cimarex Energy Co. Coterra Energy; Delmar Hudson Lewis Living Trust, Bank of America, N.A., Trustee; Foran Oil Company; Hillier, LLC; HOG Partnership, LP; Hudson, William A., II, his heirs and devisees; Javelina Partners; Josephine T. Hudson Testamentary Trust FBO J. Terrell Ard, Frost Bank, Trustee; Lindys Living Trust, Francis H. Hudson, Trustee; Magnum Hunter Production, Inc.; Marks Oil, Inc.; Moore and Shelton Company, Ltd.; MRC Permian Company; Sandstone Properties, LLC; Sealy Hutchings Cavin, Inc.; Union Hill Oil & Gas Co., Inc.; Weimer, Inc.; Wilbanks Properties Inc.; Wilbanks Reserve Corporation; Wilbanks Reserve Partners, LLC; Zorro Partners, Ltd.; Thomas and Carolyn Beall, their heirs and devisees; Bruce Alan MacNaughton, his heirs and devisees; B&N Energy, LLC; Highland Texas Energy Company; Richardson Oil Company, LLC; Tierra Encantada, LLC; Watson Properties, LLC; Apache Corporation; Estoril Producing Company; Lincoln Oil and Gas, LLC; Haskell H. Bass Jr., his heirs and devisees; Aquila Energy Resources; William A. Bradshaw, his heirs and devisees; Bernadine Glenn, her heirs and devisees; and HHB LP.

Case No. 23515: Application of Read & Stevens, Inc. for Compulsory Pooling, Lea County, New Mexico. Applicant in the above-styled cause seeks an order pooling all uncommitted interests in the Wolfcamp formation underlying a standard 320-acre, more or less, horizontal well spacing comprised of Lot 1 (NE/4 NE/4 equivalent), the SE/4 NE/4, and the E/2 SE/4 of Section 4 and the E/2 E/2 of Section 9, Township 20 South, Range 34 East, NMPM, Lea County, New Mexico. Said unit will be initially dedicated to the proposed **Bane 4-9 Federal Com 204H** well, to be horizontally drilled from a surface location in the NE/4 NE/4 (Lot 1) of Section 4, Township 20 South, Range 34 East, to a bottom hole location in the SE/4 SE/4 (Unit P) of Section 9, Township 20 South, Range 34 East. Also, to be considered will be the cost of drilling and completing the well and the allocation of the cost thereof, actual operating costs and charges for supervision, designation of Applicant as operator of the well, and a 200% charge for risk involved in drilling said well. Said area is located approximately 27 miles southwest of Hobbs, New Mexico.  
#00278633

  
\_\_\_\_\_  
Publisher

Sworn and subscribed to before me this  
16th day of May 2023.

  
\_\_\_\_\_  
Business Manager

My commission expires  
January 29, 2027

(Seal) STATE OF NEW MEXICO  
NOTARY PUBLIC  
GUSSIE RUTH BLACK  
COMMISSION # 1087528  
COMMISSION EXPIRES 01/29/2027

67100754

00278633

HOLLAND & HART LLC  
PO BOX 2208  
SANTA FE, NM 87504-2208

This newspaper is duly qualified to publish legal notices or advertisements within the meaning of Section 3, Chapter 167, Laws of 1937 and payment of fees for said

BEFORE THE OIL CONSERVATION DIVISION  
Santa Fe, New Mexico  
Exhibit No. H  
Submitted by: Read & Stevens, Inc.  
Hearing Date: July 20, 2023  
Case No. 23515

**STATE OF NEW MEXICO  
ENERGY, MINERALS AND NATURAL RESOURCES DEPARTMENT  
OIL CONSERVATION DIVISION**

**APPLICATIONS OF READ & STEVENS, INC.  
FOR COMPULSORY POOLING,  
LEA COUNTY, NEW MEXICO.**

**CASE NO. 23516**

**AFFIDAVIT**

STATE OF NEW MEXICO )  
  ) ss.  
COUNTY OF SANTA FE  )


Adam G. Rankin, attorney in fact and authorized representative of the Applicant herein,  
being first duly sworn, upon oath, states

1. The above-referenced application and notice of the hearing on this application was sent  
by certified mail to the affected parties on the date set forth in the letter attached hereto.

2. The spreadsheet attached hereto contains the names of the parties to whom notice was  
provided.

3. The spreadsheet attached hereto contains the information provided by the United States  
Postal Service on the status of the delivery of this notice as of July 12, 2023.

4. I caused a notice to be published to all parties subject to these proceedings on May  
14, 2023. An affidavit of publication from the publication's legal clerk with a copy of the notice  
publication is attached as Exhibit H.




Adam G. Rankin

**BEFORE THE OIL CONSERVATION DIVISION  
Santa Fe, New Mexico  
Exhibit No. G  
Submitted by: Read & Stevens, Inc.  
Hearing Date: July 20, 2023  
Case Nos. 23508-23523**

SUBSCRIBED AND SWORN to before me this 13th day of July 2023 by Adam G.

Rankin.



Notary Public

My Commission Expires:

6/28/26

STATE OF NEW MEXICO  
NOTARY PUBLIC  
KARI D PEREZ  
COMMISSION # 1138272  
COMMISSION EXPIRES 06/28/2026





**Adam G. Rankin**  
**Partner**  
**Phone** (505) 988-4421  
**Email** agrankin@hollandhart.com

May 12, 2023

**VIA CERTIFIED MAIL**  
**CERTIFIED RECEIPT REQUESTED**

**TO: ALL INTEREST OWNERS SUBJECT TO POOLING PROCEEDINGS**

**Re: Application of Permian Resources Operating, LLC for Compulsory Pooling, Lea County, New Mexico: Joker 5-8 Federal Com 111H, 121H, 122H, 171H, and 131H wells**

Ladies & Gentlemen:

This letter is to advise you that Read & Stevens, Inc. has filed the enclosed application with the New Mexico Oil Conservation Division. A hearing has been requested before a Division Examiner on June 1, 2023, beginning at 8:15 a.m., and the status of the hearing can be monitored through the Division’s website at <https://www.emnrd.nm.gov/ocd/>.

**Due to ongoing construction and associated space limitations at the Wendell Chino Building, Parties, Counsel for Parties, and the public are encouraged to attend/participate via the Webex Meeting platform. To participate in the electronic hearing, see the instructions posted on the OCD Hearings website: <https://www.emnrd.nm.gov/ocd/hearing-info/>.**

You are not required to attend this hearing, but as an owner of an interest that may be affected by this application, you may appear and present testimony. Failure to appear at that time and become a party of record will preclude you from challenging the matter at a later date. Parties appearing in cases are required to file a Pre-hearing Statement four business days in advance of a scheduled hearing that complies with the provisions of NMAC 19.15.4.13.B.

If you have any questions about this matter, please contact Travis Macha at (432) 400-1037 or [travis.macha@permianres.com](mailto:travis.macha@permianres.com).

Sincerely,

Adam G. Rankin  
**ATTORNEY FOR READ & STEVENS, INC.**

T 505.988.4421 F 505.983.6043  
110 North Guadalupe, Suite 1, Santa Fe, NM 87501-1849  
Mail to: P.O. Box 2208, Santa Fe, NM 87504-2208  
[www.hollandhart.com](http://www.hollandhart.com)

Alaska	Montana	Utah
Colorado	Nevada	Washington, D.C.
Idaho	New Mexico	Wyoming

Read & Stevens - Joker BS Case Nos. 23516-23519  
Postal Delivery Report

TrackingNo	ToName	DeliveryAddress	City	State	Zip	USPS_Status
9414811898765424687633	Ard Oil Ltd.	PO Box 101027	Fort Worth	TX	76185-1027	Your item was delivered at 10:39 am on May 15, 2023 in FORT WORTH, TX
9414811898765424687183	Delmar Hudson Lewis Living Trust,Bank of America, N.A., Trustee	PO Box 2546	Fort Worth	TX	76113-2546	Your item was delivered to an individual at the address at 11:56 am on May 22, 2023 in FORT WORTH, TX
9414811898765424687138	Foran Oil Company	5400 Lbj Fwy Ste 1500	Dallas	TX	75240-1017	Your package will arrive later than expected, but is still on its way. It is currently in transit to the next facility.
9414811898765424687176	Hillier, LLC	6046 Azalea Ln	Dallas	TX	75230-3406	Your item was delivered to an individual at the address at 3:02 pm on May 15, 2023 in DALLAS, TX 75230.
9414811898765424687367	HOG Partnership, LP	5950 Cedar Springs Rd Ofc 200	Dallas	TX	75235-6805	Your package will arrive later than expected, but is still on its way. It is currently in transit to the next facility.
9414811898765424687329	Hudson, William A., II	18 Valley Ridge Rd	Fort Worth	TX	76107-3111	Your item was delivered to an individual at the address at 2:16 pm on May 15, 2023 in FORT WORTH, TX
9414811898765424687305	Javelina Partners	616 Texas St	Fort Worth	TX	76102-4612	Your item was delivered to the front desk, reception area, or mail room at 2:17 pm on May 15, 2023 in FORT WORTH, TX 76102.
9414811898765424687398	Josephine T. Hudson Testamentary Trust FBO J. Terrell Ard, Frost Bank, Trustee	PO Box 1600	San Antonio	TX	78296-1600	Your item has been delivered and is available at a PO Box at 9:23 am on May 15, 2023 in SAN ANTONIO, TX
9414811898765424687381	Lindys Living Trust, Francis H. Hudson, Trustee	215 W Bandera Rd Ste 114-620	Boerne	TX	78006-2820	Your item was delivered to an individual at the address at 11:37 am on May 15, 2023 in BOERNE, TX
9414811898765424687336	Magnum Hunter Production, Inc.	600 N Marienfeld St Ste 600	Midland	TX	79701-4405	Your item was picked up at a postal facility at 9:16 am on June 8, 2023 in SANTA FE, NM 87501.
9414811898765424687374	Marks Oil, Inc.	1775 N Sherman St Ste 2015	Denver	CO	80203-4319	Your item has been delivered to an agent for final delivery in DENVER, CO 80203 on May 16, 2023 at 5:24 pm.
9414811898765424687671	Avalon Energy Corporation	PO Box 2458	Midland	TX	79702-2458	Your item has been delivered to the original sender at 10:58 am on June 29, 2023 in SANTA FE, NM 87501.
9414811898765424687015	Moore and Shelton Company, Lt d.	1011 23rd St	Galveston	TX	77550-4630	Your package will arrive later than expected, but is still on its way. It is currently in transit to the next facility.

Read & Stevens - Joker BS Case Nos. 23516-23519  
Postal Delivery Report

9414811898765424687053	MRC Permian Company	5400 Lbj Fwy Ste 1500	Dallas	TX	75240-1017	Your package will arrive later than expected, but is still on its way. It is currently in transit to the next facility.
9414811898765424687060	Prime Rock Resources Agentco, Inc., as Nominee F/B/O Prime Rock Res	2 Riverway Ste 1870	Houston	TX	77056-1939	Your package will arrive later than expected, but is still on its way. It is currently in transit to the next facility.
9414811898765424687022	Sandstone Properties, LLC	40 First Plaza Ctr NW Ste 601-N	Albuquerque	NM	87102-3355	Your item was delivered to an individual at the address at 2:05 pm on May 17, 2023 in ALBUQUERQUE,
9414811898765424687008	Sandstone Properties, LLC	200 3rd St NW	Albuquerque	NM	87102-3334	Your item was delivered to an individual at the address at 2:05 pm on May 17, 2023 in ALBUQUERQUE,
9414811898765424687091	Sealy Hutchings Cavin, Inc.	PO Box 1125	Roswell	NM	88202-1125	Your item was picked up at the post office at 3:52 pm on May 15, 2023 in ROSWELL, NM 88201.
9414811898765424687084	Union Hill Oil & Gas Co., Inc.	7712 Glenshannon Cir	Dallas	TX	75225-2054	Your item was delivered to an individual at the address at 4:17 pm on May 15, 2023 in DALLAS, TX 75225.
9414811898765424687039	Warren Associates	PO Box 10400	Albuquerque	NM	87184-0400	Your item was delivered at 7:47 am on May 17, 2023 in ALBUQUERQUE, NM 87184.
9414811898765424687077	Weimer, Inc.	6842 N Baltusrol Ln	Charlotte	NC	28210-7364	Your item was delivered to an individual at the address at 1:19 pm on May 16, 2023 in CHARLOTTE, NC
9414811898765424687459	Wilbanks Properties Inc.	450 E 17th Ave Unit 220	Denver	CO	80203-1254	Your item was delivered to the front desk, reception area, or mail room at 5:24 pm on May 15, 2023 in DENVER, CO 80203.
9414811898765424687114	Bean Family Ltd. Company	PO Box 45750	Rio Rancho	NM	87174-5750	Your item was picked up at the post office at 9:47 am on May 19, 2023 in RIO RANCHO, NM 87124.
9414811898765424687466	Wilbanks Reserve Corporation	450 E 17th Ave Unit 220	Denver	CO	80203-1254	Your item was delivered to the front desk, reception area, or mail room at 5:24 pm on May 15, 2023 in DENVER, CO 80203.
9414811898765424687428	Wilbanks Reserve Partners, LLC	450 E 17th Ave Unit 220	Denver	CO	80203-1254	Your item was delivered to the front desk, reception area, or mail room at 5:24 pm on May 15, 2023 in DENVER, CO 80203.

Read & Stevens - Joker BS Case Nos. 23516-23519  
Postal Delivery Report

9414811898765424687404	Zorro Partners, Ltd.	616 Texas St	Fort Worth	TX	76102-4612	Your item was delivered to the front desk, reception area, or mail room at 2:17 pm on May 15, 2023 in FORT WORTH, TX 76102.
9414811898765424687442	Thomas and Carolyn Beall	PO Box 3098	Midland	TX	79702-3098	Your item was delivered at 1:37 pm on May 16, 2023 in MIDLAND, TX
9414811898765424687480	Diamond Star Production Company, LLC	5 A St., Suite 300	Ardmore	OK	73401	Your item was picked up at the post office at 12:10 pm on May 17, 2023 in ARDMORE, OK 73401.
9414811898765424687435	Highland Texas Energy Company	11886 Greenville Ave Ste 106	Dallas	TX	75243-3569	Your item has been delivered to an agent for final delivery in DALLAS, TX 75243 on May 15, 2023 at 2:14 pm.
9414811898765424687510	Luna, David	4703 Frost Pl	Midland	TX	79705-2615	Your item was delivered to an individual at the address at 1:21 pm on May 15, 2023 in MIDLAND, TX
9414811898765424687558	Richardson Oil Company, LLC	11886 Greenville Ave Ste 106	Dallas	TX	75243-3569	Your item has been delivered to an agent for final delivery in DALLAS, TX 75243 on May 15, 2023 at 2:14 pm.
9414811898765424687565	Tierra Encantada, LLC	PO Box 811	Roswell	NM	88202-0811	Your item was picked up at the post office at 12:01 pm on May 16, 2023 in ROSWELL, NM 88201.
9414811898765424687527	Watson Properties, LLC	3905 Futura Dr	Roswell	NM	88201-6797	Your package will arrive later than expected, but is still on its way. It is currently in transit to the next facility.
9414811898765424687152	Bernhardt Oil Corporation	12170 Jaycie Cir	Midwest City	OK	73130-8459	Your item was delivered to an individual at the address at 11:10 am on May 15, 2023 in OKLAHOMA CITY,
9414811898765424687503	Apache Corporation	2000 Post Oak Blvd Ste 100	Houston	TX	77056-4497	Your item was delivered to an individual at the address at 12:14 pm on May 15, 2023 in HOUSTON, TX
9414811898765424687596	Estoril Producing Company	PO Box 4815	Midland	TX	79704-4815	Your item was picked up at the post office at 11:44 am on May 26, 2023 in MIDLAND, TX 79704.
9414811898765424687541	JMW Enterprises, LLC	1127 Los Santos NW	Albuquerque	NM	87114-1043	Your item arrived at the ALBUQUERQUE, NM 87193 post office at 3:45 pm on May 26, 2023 and is
9414811898765424687534	Lincoln Oil and Gas, LLC	701 Three Cross Dr	Roswell	NM	88201-7831	Your item has been delivered to the original sender at 9:16 am on June 8, 2023 in SANTA FE, NM 87501.
9414811898765424686254	Northern Oil and Gas, Inc.	4350 Baker Rd Ste 400	Minnetonka	MN	55343-8628	Your item has been delivered to an agent for final delivery in HOPKINS, MN 55343 on May 15, 2023 at 11:19

Read & Stevens - Joker BS Case Nos. 23516-23519  
Postal Delivery Report

9414811898765424686261	Jon G. Massey Successor In Interest To Laura K. Read	PO Box 10	Folsom	LA	70437-0010	Your item was picked up at the post office at 12:14 pm on May 23, 2023 in FOLSOM, LA 70437.
9414811898765424687169	CBR Oil Properties LLC	PO Box 1518	Roswell	NM	88202-1518	Your item was picked up at the post office at 9:16 am on May 15, 2023 in ROSWELL, NM 88201.
9414811898765424687121	Challenger Crude, Ltd.	3525 Andrews Hwy	Midland	TX	79703-5056	Your item has been delivered to an agent for final delivery in MIDLAND, TX 79703 on May 15, 2023 at 10:58
9414811898765424687107	Chase Oil Corporation	PO Box 1767	Artesia	NM	88211-1767	Your item was picked up at the post office at 11:12 am on May 15, 2023 in ARTESIA, NM 88210.
9414811898765424687190	Cimarex Energy Co. Coterra Energy	600 N Marienfeld St Ste 600	Midland	TX	79701-4405	Your item was delivered to an individual at the address at 11:11 am on May 22, 2023 in MIDLAND, TX
9414811898765424687145	Delmar Hudson Lewis Living Trust,Bank of America, N.A., Trustee	901 Main St	Dallas	TX	75202-3707	Your item has been delivered to an agent for final delivery in DALLAS, TX 75201 on May 15, 2023 at 9:17 am.



# Affidavit of Publication

STATE OF NEW MEXICO  
COUNTY OF LEA

I, Daniel Russell, Publisher of the Hobbs News-Sun, a newspaper published at Hobbs, New Mexico, solemnly swear that the clipping attached hereto was published in the regular and entire issue of said newspaper, and not a supplement thereof for a period of 1 issue(s).

Beginning with the issue dated  
May 14, 2023  
and ending with the issue dated  
May 14, 2023.

  
\_\_\_\_\_  
Publisher

Sworn and subscribed to before me this  
14th day of May 2023.

  
\_\_\_\_\_  
Business Manager

My commission expires  
January 29, 2027

(Seal) STATE OF NEW MEXICO  
NOTARY PUBLIC  
GUSSIE RUTH BLACK  
COMMISSION # 1087526  
COMMISSION EXPIRES 01/29/2027  
#00278572

This newspaper is duly qualified to publish legal notices or advertisements within the meaning of Section 3, Chapter 167, Laws of 1937 and payment of fees for said

## LEGAL NOTICE May 14, 2023

STATE OF NEW MEXICO  
ENERGY, MINERALS AND NATURAL RESOURCES DEPARTMENT  
OIL CONSERVATION DIVISION  
SANTA FE, NEW MEXICO

The State of New Mexico, Energy Minerals and Natural Resources Department, Oil Conservation Division ("Division") hereby gives notice that the Division will hold public hearings before a hearing examiner on the following case. The hearing will be conducted remotely on Thursday, June 1, 2023, beginning at 8:15 a.m. To participate in the electronic hearing, see the instructions posted below. The docket may be viewed at <https://www.emnrd.nm.gov/ocd/hearing-info/> or obtained from Marlene Salvidrez, at [Marlene.Salvidrez@emnrd.nm.gov](mailto:Marlene.Salvidrez@emnrd.nm.gov). Documents filed in the case may be viewed at <https://ocdimage.emnrd.nm.gov/Imaging/Default.aspx>. If you are an individual with a disability who needs a reader, amplifier, qualified sign language interpreter, or other form of auxiliary aid or service to attend or participate in a hearing, contact Marlene Salvidrez at [Marlene.Salvidrez@emnrd.nm.gov](mailto:Marlene.Salvidrez@emnrd.nm.gov), or the New Mexico Relay Network at 1-800-859-1779, no later than May 22, 2023.

Persons may view and participate in the hearings through the following link:

<https://nmemnrd.webex.com/nmemnrd/j.php?MTID=ma6ae23341387d744a0ac0dd42666b517>  
Webinar number: 2487 125 5805

Join by video system: [24871255805@nmemnrd.webex.com](mailto:24871255805@nmemnrd.webex.com)  
You can also dial 173.243.2.68 and enter your webinar number

Join by phone: 1-844-992-4726 United States Toll Free  
+1-408-418-9388 United States Toll  
Access code: 2487 125 5805

Panelist password: SVkzTp8GF43 (78598784 from phones and video systems)

**STATE OF NEW MEXICO TO:**  
All named parties and persons  
having any right, title, interest  
or claim in the following case  
and notice to the public.

(NOTE: All land descriptions herein refer to the New Mexico Principal Meridian whether or not so stated.)

To: All interest owners subject to pooling proceedings, including: Ard Oil Ltd.; Avalon Energy Corporation; Bean Family Ltd. Company; Bernhardt Oil Corporation; CBR Oil Properties LLC; Challenger Crude, Ltd.; Chase Oil Corporation; Cimarex Energy Co. Coterra Energy; Delmar Hudson Lewis Living Trust, Bank of America, N.A., Trustee; Foran Oil Company; Hillier, LLC; HOG Partnership, LP; Hudson, William A., II, his heirs and devisees; Javelina Partners; Josephine T. Hudson Testamentary Trust FBO J. Terrell Ard, Frost Bank, Trustee; Lindys Living Trust, Francis H. Hudson, Trustee; Magnum Hunter Production, Inc.; Marks Oil, Inc.; Moore and Shelton Company, Ltd.; MRC Permian Company; Prime Rock Resources Agent Co, Inc., as Nominee F/B/O Prime Rock Resources; Sandstone Properties, LLC; Sealy Hutchings Cavin, Inc.; Union Hill Oil & Gas Co., Inc.; Warren Associates; Welmer, Inc.; Wilbanks Properties Inc.; Wilbanks Reserve Corporation; Wilbanks Reserve Partners, LLC; Zorro Partners, Ltd.; Thomas and Carolyn Beall, their heirs and devisees; Diamond Star Production Company, LLC; Highland Texas Energy Company; Luna, David, his heirs and devisees; Richardson Oil Company, LLC; Tierra Encantada, LLC; Watson Properties, LLC; Apache Corporation; Estoril Producing Company; JMW Enterprises, LLC; Lincoln Oil and Gas, LLC; Northern Oil and Gas, Inc.; and Jon G. Massey (Successor in interest to Laura K. Read), his heirs and devisees.

Case No. 23516: Application of Read & Stevens, Inc. for Compulsory Pooling, Lea County, New Mexico. Applicant in the above-styled cause seeks an order pooling all uncommitted interests in the Bone Spring formation underlying a standard 320-acre, more or less, horizontal well spacing comprised of Lot 4 (NW/4 NW/4 equivalent), the SW/4 NW/4, and the W/2 SW/4 of Section 5 and the W/2 W/2 of Section 8, Township 20 South, Range 34 East, NMPM, Lea County, New Mexico. Said unit will be initially dedicated to the proposed Joker 5-8 Federal Com 111H, 121H, 122H, 171H, and 131H wells, to be horizontally drilled from a surface location in the NE/4 NW/4 (Lot 3) of Section 5, Township 20 South, Range 34 East, to bottom hole locations in the SW/4 SW/4 (Unit M) of Section 8, Township 20 South, Range 34 East. Also, to be considered will be the cost of drilling and completing the well and the allocation of the cost thereof, actual operating costs and charges for supervision, designation of Applicant as operator of the wells, and a 200% charge or risk involved in drilling said wells. Said area is located approximately 40 miles northeast of Carlsbad, New Mexico.

67100754

00278572

HOLLAND & HART LLC  
PO BOX 2208  
SANTA FE, NM 87504-2208

**STATE OF NEW MEXICO  
ENERGY, MINERALS AND NATURAL RESOURCES DEPARTMENT  
OIL CONSERVATION DIVISION**

**APPLICATIONS OF READ & STEVENS, INC.  
FOR COMPULSORY POOLING,  
LEA COUNTY, NEW MEXICO.**

**CASE NO. 23517**

**AFFIDAVIT**

STATE OF NEW MEXICO )  
                                      ) ss.  
COUNTY OF SANTA FE )

Adam G. Rankin, attorney in fact and authorized representative of the Applicant herein, being first duly sworn, upon oath, states

1. The above-referenced application and notice of the hearing on this application was sent by certified mail to the affected parties on the date set forth in the letter attached hereto.
2. The spreadsheet attached hereto contains the names of the parties to whom notice was provided.
3. The spreadsheet attached hereto contains the information provided by the United States Postal Service on the status of the delivery of this notice as of July 12, 2023.
4. I caused a notice to be published to all parties subject to these proceedings on May 14, 2023. An affidavit of publication from the publication's legal clerk with a copy of the notice publication is attached as Exhibit H.





---

Adam G. Rankin

BEFORE THE OIL CONSERVATION DIVISION  
Santa Fe, New Mexico  
Exhibit No. G  
Submitted by: Read & Stevens, Inc.  
Hearing Date: July 20, 2023  
Case Nos. 23508-23523

SUBSCRIBED AND SWORN to before me this 13th day of July 2023 by Adam G.

Rankin.



Notary Public

My Commission Expires:

6/28/26

STATE OF NEW MEXICO  
NOTARY PUBLIC  
KARI D PEREZ  
COMMISSION # 1138272  
COMMISSION EXPIRES 06/28/2026

May 12, 2023

**VIA CERTIFIED MAIL**  
**CERTIFIED RECEIPT REQUESTED**

**TO: ALL INTEREST OWNERS SUBJECT TO POOLING PROCEEDINGS**

**Re: Application of Permian Resources Operating, LLC for Compulsory Pooling, Lea County, New Mexico: Joker 5-8 Federal Com 112H, 123H, 124H, 172H, 132H**

Ladies & Gentlemen:

This letter is to advise you that Read & Stevens, Inc. has filed the enclosed application with the New Mexico Oil Conservation Division. A hearing has been requested before a Division Examiner on June 1, 2023, beginning at 8:15 a.m., and the status of the hearing can be monitored through the Division’s website at <https://www.emnrd.nm.gov/ocd/>.

**Due to ongoing construction and associated space limitations at the Wendell Chino Building, Parties, Counsel for Parties, and the public are encouraged to attend/participate via the Webex Meeting platform. To participate in the electronic hearing, see the instructions posted on the OCD Hearings website: <https://www.emnrd.nm.gov/ocd/hearing-info/>.**

You are not required to attend this hearing, but as an owner of an interest that may be affected by this application, you may appear and present testimony. Failure to appear at that time and become a party of record will preclude you from challenging the matter at a later date. Parties appearing in cases are required to file a Pre-hearing Statement four business days in advance of a scheduled hearing that complies with the provisions of NMAC 19.15.4.13.B.

If you have any questions about this matter, please contact Travis Macha at (432) 400-1037 or [travis.macha@permianres.com](mailto:travis.macha@permianres.com).

Sincerely,



Adam G. Rankin  
**ATTORNEY FOR READ & STEVENS, INC.**

T 505.988.4421 F 505.983.6043  
110 North Guadalupe, Suite 1, Santa Fe, NM 87501-1849  
Mail to: P.O. Box 2208, Santa Fe, NM 87504-2208  
[www.hollandhart.com](http://www.hollandhart.com)

Alaska	Montana	Utah
Colorado	Nevada	Washington, D.C.
Idaho	New Mexico	Wyoming



Read & Stevens - Joker BS Case Nos. 23516-23519  
Postal Delivery Report

TrackingNo	ToName	DeliveryAddress	City	State	Zip	USPS_Status
9414811898765424687633	Ard Oil Ltd.	PO Box 101027	Fort Worth	TX	76185-1027	Your item was delivered at 10:39 am on May 15, 2023 in FORT WORTH, TX
9414811898765424687183	Delmar Hudson Lewis Living Trust,Bank of America, N.A., Trustee	PO Box 2546	Fort Worth	TX	76113-2546	Your item was delivered to an individual at the address at 11:56 am on May 22, 2023 in FORT WORTH, TX
9414811898765424687138	Foran Oil Company	5400 Lbj Fwy Ste 1500	Dallas	TX	75240-1017	Your package will arrive later than expected, but is still on its way. It is currently in transit to the next facility.
9414811898765424687176	Hillier, LLC	6046 Azalea Ln	Dallas	TX	75230-3406	Your item was delivered to an individual at the address at 3:02 pm on May 15, 2023 in DALLAS, TX 75230.
9414811898765424687367	HOG Partnership, LP	5950 Cedar Springs Rd Ofc 200	Dallas	TX	75235-6805	Your package will arrive later than expected, but is still on its way. It is currently in transit to the next facility.
9414811898765424687329	Hudson, William A., II	18 Valley Ridge Rd	Fort Worth	TX	76107-3111	Your item was delivered to an individual at the address at 2:16 pm on May 15, 2023 in FORT WORTH, TX
9414811898765424687305	Javelina Partners	616 Texas St	Fort Worth	TX	76102-4612	Your item was delivered to the front desk, reception area, or mail room at 2:17 pm on May 15, 2023 in FORT WORTH, TX 76102.
9414811898765424687398	Josephine T. Hudson Testamentary Trust FBO J. Terrell Ard, Frost Bank, Trustee	PO Box 1600	San Antonio	TX	78296-1600	Your item has been delivered and is available at a PO Box at 9:23 am on May 15, 2023 in SAN ANTONIO, TX
9414811898765424687381	Lindys Living Trust, Francis H. Hudson, Trustee	215 W Bandera Rd Ste 114-620	Boerne	TX	78006-2820	Your item was delivered to an individual at the address at 11:37 am on May 15, 2023 in BOERNE, TX
9414811898765424687336	Magnum Hunter Production, Inc.	600 N Marienfeld St Ste 600	Midland	TX	79701-4405	Your item was picked up at a postal facility at 9:16 am on June 8, 2023 in SANTA FE, NM 87501.
9414811898765424687374	Marks Oil, Inc.	1775 N Sherman St Ste 2015	Denver	CO	80203-4319	Your item has been delivered to an agent for final delivery in DENVER, CO 80203 on May 16, 2023 at 5:24 pm.
9414811898765424687671	Avalon Energy Corporation	PO Box 2458	Midland	TX	79702-2458	Your item has been delivered to the original sender at 10:58 am on June 29, 2023 in SANTA FE, NM 87501.
9414811898765424687015	Moore and Shelton Company, Lt d.	1011 23rd St	Galveston	TX	77550-4630	Your package will arrive later than expected, but is still on its way. It is currently in transit to the next facility.



Read & Stevens - Joker BS Case Nos. 23516-23519  
Postal Delivery Report

9414811898765424687053	MRC Permian Company	5400 Lbj Fwy Ste 1500	Dallas	TX	75240-1017	Your package will arrive later than expected, but is still on its way. It is currently in transit to the next facility.
9414811898765424687060	Prime Rock Resources Agentco, Inc., as Nominee F/B/O Prime Rock Res	2 Riverway Ste 1870	Houston	TX	77056-1939	Your package will arrive later than expected, but is still on its way. It is currently in transit to the next facility.
9414811898765424687022	Sandstone Properties, LLC	40 First Plaza Ctr NW Ste 601-N	Albuquerque	NM	87102-3355	Your item was delivered to an individual at the address at 2:05 pm on May 17, 2023 in ALBUQUERQUE,
9414811898765424687008	Sandstone Properties, LLC	200 3rd St NW	Albuquerque	NM	87102-3334	Your item was delivered to an individual at the address at 2:05 pm on May 17, 2023 in ALBUQUERQUE,
9414811898765424687091	Sealy Hutchings Cavin, Inc.	PO Box 1125	Roswell	NM	88202-1125	Your item was picked up at the post office at 3:52 pm on May 15, 2023 in ROSWELL, NM 88201.
9414811898765424687084	Union Hill Oil & Gas Co., Inc.	7712 Glenshannon Cir	Dallas	TX	75225-2054	Your item was delivered to an individual at the address at 4:17 pm on May 15, 2023 in DALLAS, TX 75225.
9414811898765424687039	Warren Associates	PO Box 10400	Albuquerque	NM	87184-0400	Your item was delivered at 7:47 am on May 17, 2023 in ALBUQUERQUE, NM 87184.
9414811898765424687077	Weimer, Inc.	6842 N Baltusrol Ln	Charlotte	NC	28210-7364	Your item was delivered to an individual at the address at 1:19 pm on May 16, 2023 in CHARLOTTE, NC
9414811898765424687459	Wilbanks Properties Inc.	450 E 17th Ave Unit 220	Denver	CO	80203-1254	Your item was delivered to the front desk, reception area, or mail room at 5:24 pm on May 15, 2023 in DENVER, CO 80203.
9414811898765424687114	Bean Family Ltd. Company	PO Box 45750	Rio Rancho	NM	87174-5750	Your item was picked up at the post office at 9:47 am on May 19, 2023 in RIO RANCHO, NM 87124.
9414811898765424687466	Wilbanks Reserve Corporation	450 E 17th Ave Unit 220	Denver	CO	80203-1254	Your item was delivered to the front desk, reception area, or mail room at 5:24 pm on May 15, 2023 in DENVER, CO 80203.
9414811898765424687428	Wilbanks Reserve Partners, LLC	450 E 17th Ave Unit 220	Denver	CO	80203-1254	Your item was delivered to the front desk, reception area, or mail room at 5:24 pm on May 15, 2023 in DENVER, CO 80203.

Read & Stevens - Joker BS Case Nos. 23516-23519  
Postal Delivery Report

9414811898765424687404	Zorro Partners, Ltd.	616 Texas St	Fort Worth	TX	76102-4612	Your item was delivered to the front desk, reception area, or mail room at 2:17 pm on May 15, 2023 in FORT WORTH, TX 76102.
9414811898765424687442	Thomas and Carolyn Beall	PO Box 3098	Midland	TX	79702-3098	Your item was delivered at 1:37 pm on May 16, 2023 in MIDLAND, TX
9414811898765424687480	Diamond Star Production Company, LLC	5 A St., Suite 300	Ardmore	OK	73401	Your item was picked up at the post office at 12:10 pm on May 17, 2023 in ARDMORE, OK 73401.
9414811898765424687435	Highland Texas Energy Company	11886 Greenville Ave Ste 106	Dallas	TX	75243-3569	Your item has been delivered to an agent for final delivery in DALLAS, TX 75243 on May 15, 2023 at 2:14 pm.
9414811898765424687510	Luna, David	4703 Frost Pl	Midland	TX	79705-2615	Your item was delivered to an individual at the address at 1:21 pm on May 15, 2023 in MIDLAND, TX
9414811898765424687558	Richardson Oil Company, LLC	11886 Greenville Ave Ste 106	Dallas	TX	75243-3569	Your item has been delivered to an agent for final delivery in DALLAS, TX 75243 on May 15, 2023 at 2:14 pm.
9414811898765424687565	Tierra Encantada, LLC	PO Box 811	Roswell	NM	88202-0811	Your item was picked up at the post office at 12:01 pm on May 16, 2023 in ROSWELL, NM 88201.
9414811898765424687527	Watson Properties, LLC	3905 Futura Dr	Roswell	NM	88201-6797	Your package will arrive later than expected, but is still on its way. It is currently in transit to the next facility.
9414811898765424687152	Bernhardt Oil Corporation	12170 Jaycie Cir	Midwest City	OK	73130-8459	Your item was delivered to an individual at the address at 11:10 am on May 15, 2023 in OKLAHOMA CITY,
9414811898765424687503	Apache Corporation	2000 Post Oak Blvd Ste 100	Houston	TX	77056-4497	Your item was delivered to an individual at the address at 12:14 pm on May 15, 2023 in HOUSTON, TX
9414811898765424687596	Estoril Producing Company	PO Box 4815	Midland	TX	79704-4815	Your item was picked up at the post office at 11:44 am on May 26, 2023 in MIDLAND, TX 79704.
9414811898765424687541	JMW Enterprises, LLC	1127 Los Santos NW	Albuquerque	NM	87114-1043	Your item arrived at the ALBUQUERQUE, NM 87193 post office at 3:45 pm on May 26, 2023 and is
9414811898765424687534	Lincoln Oil and Gas, LLC	701 Three Cross Dr	Roswell	NM	88201-7831	Your item has been delivered to the original sender at 9:16 am on June 8, 2023 in SANTA FE, NM 87501.
9414811898765424686254	Northern Oil and Gas, Inc.	4350 Baker Rd Ste 400	Minnetonka	MN	55343-8628	Your item has been delivered to an agent for final delivery in HOPKINS, MN 55343 on May 15, 2023 at 11:19

Read & Stevens - Joker BS Case Nos. 23516-23519  
Postal Delivery Report

9414811898765424686261	Jon G. Massey Successor In Interest To Laura K. Read	PO Box 10	Folsom	LA	70437-0010	Your item was picked up at the post office at 12:14 pm on May 23, 2023 in FOLSOM, LA 70437.
9414811898765424687169	CBR Oil Properties LLC	PO Box 1518	Roswell	NM	88202-1518	Your item was picked up at the post office at 9:16 am on May 15, 2023 in ROSWELL, NM 88201.
9414811898765424687121	Challenger Crude, Ltd.	3525 Andrews Hwy	Midland	TX	79703-5056	Your item has been delivered to an agent for final delivery in MIDLAND, TX 79703 on May 15, 2023 at 10:58
9414811898765424687107	Chase Oil Corporation	PO Box 1767	Artesia	NM	88211-1767	Your item was picked up at the post office at 11:12 am on May 15, 2023 in ARTESIA, NM 88210.
9414811898765424687190	Cimarex Energy Co. Coterra Energy	600 N Marienfeld St Ste 600	Midland	TX	79701-4405	Your item was delivered to an individual at the address at 11:11 am on May 22, 2023 in MIDLAND, TX
9414811898765424687145	Delmar Hudson Lewis Living Trust, Bank of America, N.A., Trustee	901 Main St	Dallas	TX	75202-3707	Your item has been delivered to an agent for final delivery in DALLAS, TX 75201 on May 15, 2023 at 9:17 am.

# Affidavit of Publication


STATE OF NEW MEXICO  
COUNTY OF LEA

I, Daniel Russell, Publisher of the Hobbs News-Sun, a newspaper published at Hobbs, New Mexico, solemnly swear that the clipping attached hereto was published in the regular and entire issue of said newspaper, and not a supplement thereof for a period of 1 issue(s).

Beginning with the issue dated  
May 14, 2023  
and ending with the issue dated  
May 14, 2023.

  
\_\_\_\_\_  
Publisher

Sworn and subscribed to before me this  
14th day of May 2023.

  
\_\_\_\_\_  
Business Manager

My commission expires  
January 29, 2027  
(Seal)

**STATE OF NEW MEXICO  
NOTARY PUBLIC  
GUSSIE RUTH BLACK  
COMMISSION # 1087526  
COMMISSION EXPIRES 01/29/2027**

This newspaper is duly qualified to publish legal notices or advertisements within the meaning of Section 3, Chapter 167, Laws of 1937 and payment of fees for said

## LEGAL NOTICE

May 14, 2023

**STATE OF NEW MEXICO  
ENERGY, MINERALS AND NATURAL RESOURCES DEPARTMENT  
OIL CONSERVATION DIVISION  
SANTA FE, NEW MEXICO**

The State of New Mexico, Energy Minerals and Natural Resources Department, Oil Conservation Division ("Division") hereby gives notice that the Division will hold public hearings before a hearing examiner on the following case. The hearing will be conducted remotely on Thursday, June 1, 2023, beginning at 8:15 a.m. To participate in the electronic hearing, see the instructions posted below. The docket may be viewed at <https://www.emnrd.nm.gov/ocd/hearing-info/> or obtained from Marlene Salvidrez, at [Marlene.Salvidrez@emnrd.nm.gov](mailto:Marlene.Salvidrez@emnrd.nm.gov). Documents filed in the case may be viewed at <https://ocdimage.emnrd.nm.gov/Imaging/Default.aspx>. If you are an individual with a disability who needs a reader, amplifier, qualified sign language interpreter, or other form of auxiliary aid or service to attend or participate in a hearing, contact Marlene Salvidrez at [Marlene.Salvidrez@emnrd.nm.gov](mailto:Marlene.Salvidrez@emnrd.nm.gov), or the New Mexico Relay Network at 1-800-659-1779, no later than May 22, 2023.

Persons may view and participate in the hearings through the following link:

<https://nmemnrd.webex.com/nmemnrd/j.php?MTID=ma6ae23341387d744a0ac0dd42666b517>  
Webinar number: 2487 125 5805

Join by video system: 24871255805@nmemnrd.webex.com  
You can also dial 173.243.2.68 and enter your webinar number

Join by phone: 1-844-992-4726 United States Toll Free  
+1-408-418-9388 United States Toll  
Access code: 2487 125 5805

Panelist password: SVkzTp8GF43 (78598784 from phones and video systems)

**STATE OF NEW MEXICO TO:  
All named parties and persons  
having any right, title, interest  
or claim in the following case  
and notice to the public.**

(NOTE: All land descriptions herein refer to the New Mexico Principal Meridian whether or not so stated.)

**To: All interest owners subject to pooling proceedings, including: Ard Oil Ltd.; Avalon Energy Corporation; Bean Family Ltd. Company; Bernhardt Oil Corporation; CBR Oil Properties LLC; Challenger Crude, Ltd.; Chase Oil Corporation; Cimarex Energy Co. Coterra Energy; Delmar Hudson Lewis Living Trust, Bank of America, N.A., Trustee; Foran Oil Company; Hillier, LLC; HOG Partnership, LP; Hudson, William A., II, his heirs and devisees; Javelina Partners; Josephine T. Hudson Testamentary Trust FBO J. Terrell Ard, Frost Bank, Trustee; Lindys Living Trust, Francis H. Hudson, Trustee; Magnum Hunter Production, Inc.; Marks Oil, Inc.; Moore and Shelton Company, Ltd.; MRC Permian Company; Prime Rock Resources Agent Co, Inc., as Nominee F/B/O Prime Rock Resources; Sandstone Properties, LLC; Sealy Hutchings Cavin, Inc.; Union Hill Oil & Gas Co., Inc.; Warren Associates; Weimer, Inc.; Wilbanks Properties Inc.; Wilbanks Reserve Corporation; Wilbanks Reserve Partners, LLC; Zorro Partners, Ltd.; Thomas and Carolyn Beall, their heirs and devisees; Diamond Star Production Company, LLC; Highland Texas Energy Company; Luna, David, his heirs and devisees; Richardson Oil Company, LLC; Tierra Encantada, LLC; Watson Properties, LLC; Apache Corporation; Estoril Producing Company; JMW Enterprises, LLC; Lincoln Oil and Gas, LLC; Northern Oil and Gas, Inc.; and Jon G. Massey (Successor in interest to Laura K. Read) , his heirs and devisees.**

**Case No. 23517: Application of Read & Stevens, Inc. for Compulsory Pooling, Lea County, New Mexico.** Applicant in the above-styled cause seeks an order pooling all uncommitted interests in the Bone Spring formation underlying a standard 320-acre, more or less, horizontal well spacing comprised of Lot 3 (NE/4 NW/4 equivalent), the SE/4 NW/4, and the E/2 SW/4 of Section 5 and the E/2 W/2 of Section 8, Township 20 South, Range 34 East, NMPM, Lea County, New Mexico. Said unit will be initially dedicated to the proposed **Joker 5-8 Federal Com 112H, 123H, 124H, 172H, 132H** wells, to be horizontally drilled from a surface location in the NE/4 NW/4 (Lot 3) of Section 5, Township 20 South, Range 34 East, to bottom hole locations in the SE/4 SW/4 (Unit N) of Section 8, Township 20 South, Range 34 East. Also, to be considered will be the cost of drilling and completing the well and the allocation of the cost thereof, actual operating costs and charges for supervision, designation of Applicant as operator of the wells, and a 200% charge for risk involved in drilling said wells. Said area is located approximately 40 miles northeast of Carlsbad, New Mexico.

#00278573

67100754

00278573

HOLLAND & HART LLC  
PO BOX 2208  
SANTA FE, NM 87504-2208

BEFORE THE OIL CONSERVATION DIVISION  
Santa Fe, New Mexico  
Exhibit No. H  
Submitted by: Read & Stevens, Inc.  
Hearing Date: July 20, 2023  
Case No. 23517



**STATE OF NEW MEXICO  
ENERGY, MINERALS AND NATURAL RESOURCES DEPARTMENT  
OIL CONSERVATION DIVISION**

**APPLICATIONS OF READ & STEVENS, INC.  
FOR COMPULSORY POOLING,  
LEA COUNTY, NEW MEXICO.**

**CASE NO. 23518**

**AFFIDAVIT**

STATE OF NEW MEXICO )  
) ss.  
COUNTY OF SANTA FE )

Adam G. Rankin, attorney in fact and authorized representative of the Applicant herein,  
being first duly sworn, upon oath, states

1. The above-referenced application and notice of the hearing on this application was sent by certified mail to the affected parties on the date set forth in the letter attached hereto.
2. The spreadsheet attached hereto contains the names of the parties to whom notice was provided.
3. The spreadsheet attached hereto contains the information provided by the United States Postal Service on the status of the delivery of this notice as of July 12, 2023.
4. I caused a notice to be published to all parties subject to these proceedings on May 14, 2023. An affidavit of publication from the publication’s legal clerk with a copy of the notice publication is attached as Exhibit H.




\_\_\_\_\_  
Adam G. Rankin



SUBSCRIBED AND SWORN to before me this 13th day of July 2023 by Adam G.

Rankin.



Notary Public

My Commission Expires:

6/28/26

STATE OF NEW MEXICO  
NOTARY PUBLIC  
KARI D PEREZ  
COMMISSION # 1138272  
COMMISSION EXPIRES 06/28/2026



**Adam G. Rankin**  
**Partner**  
**Phone** (505) 988-4421  
**Email** agrankin@hollandhart.com

May 12, 2023

**VIA CERTIFIED MAIL**  
**CERTIFIED RECEIPT REQUESTED**

**TO: ALL INTEREST OWNERS SUBJECT TO POOLING PROCEEDINGS**

**Re: Application of Permian Resources Operating, LLC for Compulsory Pooling, Lea County, New Mexico: Joker 5-8 Federal Com 113H, 125H, 126H, 173H, 133H**

Ladies & Gentlemen:

This letter is to advise you that Read & Stevens, Inc. has filed the enclosed application with the New Mexico Oil Conservation Division. A hearing has been requested before a Division Examiner on June 1, 2023, beginning at 8:15 a.m., and the status of the hearing can be monitored through the Division’s website at <https://www.emnrd.nm.gov/ocd/>.

**Due to ongoing construction and associated space limitations at the Wendell Chino Building, Parties, Counsel for Parties, and the public are encouraged to attend/participate via the Webex Meeting platform. To participate in the electronic hearing, see the instructions posted on the OCD Hearings website: <https://www.emnrd.nm.gov/ocd/hearing-info/>.**

You are not required to attend this hearing, but as an owner of an interest that may be affected by this application, you may appear and present testimony. Failure to appear at that time and become a party of record will preclude you from challenging the matter at a later date. Parties appearing in cases are required to file a Pre-hearing Statement four business days in advance of a scheduled hearing that complies with the provisions of NMAC 19.15.4.13.B.

If you have any questions about this matter, please contact Travis Macha at (432) 400-1037 or [travis.macha@permianres.com](mailto:travis.macha@permianres.com).

Sincerely,

Adam G. Rankin  
**ATTORNEY FOR READ & STEVENS, INC.**

T 505.988.4421 F 505.983.6043  
110 North Guadalupe, Suite 1, Santa Fe, NM 87501-1849  
Mail to: P.O. Box 2208, Santa Fe, NM 87504-2208  
[www.hollandhart.com](http://www.hollandhart.com)

Alaska	Montana	Utah
Colorado	Nevada	Washington, D.C.
Idaho	New Mexico	Wyoming

Read & Stevens - Joker BS Case Nos. 23516-23519  
Postal Delivery Report

TrackingNo	ToName	DeliveryAddress	City	State	Zip	USPS_Status
9414811898765424687633	Ard Oil Ltd.	PO Box 101027	Fort Worth	TX	76185-1027	Your item was delivered at 10:39 am on May 15, 2023 in FORT WORTH, TX
9414811898765424687183	Delmar Hudson Lewis Living Trust,Bank of America, N.A., Trustee	PO Box 2546	Fort Worth	TX	76113-2546	Your item was delivered to an individual at the address at 11:56 am on May 22, 2023 in FORT WORTH, TX
9414811898765424687138	Foran Oil Company	5400 Lbj Fwy Ste 1500	Dallas	TX	75240-1017	Your package will arrive later than expected, but is still on its way. It is currently in transit to the next facility.
9414811898765424687176	Hillier, LLC	6046 Azalea Ln	Dallas	TX	75230-3406	Your item was delivered to an individual at the address at 3:02 pm on May 15, 2023 in DALLAS, TX 75230.
9414811898765424687367	HOG Partnership, LP	5950 Cedar Springs Rd Ofc 200	Dallas	TX	75235-6805	Your package will arrive later than expected, but is still on its way. It is currently in transit to the next facility.
9414811898765424687329	Hudson, William A., II	18 Valley Ridge Rd	Fort Worth	TX	76107-3111	Your item was delivered to an individual at the address at 2:16 pm on May 15, 2023 in FORT WORTH, TX
9414811898765424687305	Javelina Partners	616 Texas St	Fort Worth	TX	76102-4612	Your item was delivered to the front desk, reception area, or mail room at 2:17 pm on May 15, 2023 in FORT WORTH, TX 76102.
9414811898765424687398	Josephine T. Hudson Testamentary Trust FBO J. Terrell Ard, Frost Bank, Trustee	PO Box 1600	San Antonio	TX	78296-1600	Your item has been delivered and is available at a PO Box at 9:23 am on May 15, 2023 in SAN ANTONIO, TX
9414811898765424687381	Lindys Living Trust, Francis H. Hudson, Trustee	215 W Bandera Rd Ste 114-620	Boerne	TX	78006-2820	Your item was delivered to an individual at the address at 11:37 am on May 15, 2023 in BOERNE, TX
9414811898765424687336	Magnum Hunter Production, Inc.	600 N Marienfeld St Ste 600	Midland	TX	79701-4405	Your item was picked up at a postal facility at 9:16 am on June 8, 2023 in SANTA FE, NM 87501.
9414811898765424687374	Marks Oil, Inc.	1775 N Sherman St Ste 2015	Denver	CO	80203-4319	Your item has been delivered to an agent for final delivery in DENVER, CO 80203 on May 16, 2023 at 5:24 pm.
9414811898765424687671	Avalon Energy Corporation	PO Box 2458	Midland	TX	79702-2458	Your item has been delivered to the original sender at 10:58 am on June 29, 2023 in SANTA FE, NM 87501.
9414811898765424687015	Moore and Shelton Company, Lt d.	1011 23rd St	Galveston	TX	77550-4630	Your package will arrive later than expected, but is still on its way. It is currently in transit to the next facility.

Read & Stevens - Joker BS Case Nos. 23516-23519  
Postal Delivery Report

9414811898765424687053	MRC Permian Company	5400 Lbj Fwy Ste 1500	Dallas	TX	75240-1017	Your package will arrive later than expected, but is still on its way. It is currently in transit to the next facility.
9414811898765424687060	Prime Rock Resources Agentco, Inc., as Nominee F/B/O Prime Rock Res	2 Riverway Ste 1870	Houston	TX	77056-1939	Your package will arrive later than expected, but is still on its way. It is currently in transit to the next facility.
9414811898765424687022	Sandstone Properties, LLC	40 First Plaza Ctr NW Ste 601-N	Albuquerque	NM	87102-3355	Your item was delivered to an individual at the address at 2:05 pm on May 17, 2023 in ALBUQUERQUE,
9414811898765424687008	Sandstone Properties, LLC	200 3rd St NW	Albuquerque	NM	87102-3334	Your item was delivered to an individual at the address at 2:05 pm on May 17, 2023 in ALBUQUERQUE,
9414811898765424687091	Sealy Hutchings Cavin, Inc.	PO Box 1125	Roswell	NM	88202-1125	Your item was picked up at the post office at 3:52 pm on May 15, 2023 in ROSWELL, NM 88201.
9414811898765424687084	Union Hill Oil & Gas Co., Inc.	7712 Glenshannon Cir	Dallas	TX	75225-2054	Your item was delivered to an individual at the address at 4:17 pm on May 15, 2023 in DALLAS, TX 75225.
9414811898765424687039	Warren Associates	PO Box 10400	Albuquerque	NM	87184-0400	Your item was delivered at 7:47 am on May 17, 2023 in ALBUQUERQUE, NM 87184.
9414811898765424687077	Weimer, Inc.	6842 N Baltusrol Ln	Charlotte	NC	28210-7364	Your item was delivered to an individual at the address at 1:19 pm on May 16, 2023 in CHARLOTTE, NC
9414811898765424687459	Wilbanks Properties Inc.	450 E 17th Ave Unit 220	Denver	CO	80203-1254	Your item was delivered to the front desk, reception area, or mail room at 5:24 pm on May 15, 2023 in DENVER, CO 80203.
9414811898765424687114	Bean Family Ltd. Company	PO Box 45750	Rio Rancho	NM	87174-5750	Your item was picked up at the post office at 9:47 am on May 19, 2023 in RIO RANCHO, NM 87124.
9414811898765424687466	Wilbanks Reserve Corporation	450 E 17th Ave Unit 220	Denver	CO	80203-1254	Your item was delivered to the front desk, reception area, or mail room at 5:24 pm on May 15, 2023 in DENVER, CO 80203.
9414811898765424687428	Wilbanks Reserve Partners, LLC	450 E 17th Ave Unit 220	Denver	CO	80203-1254	Your item was delivered to the front desk, reception area, or mail room at 5:24 pm on May 15, 2023 in DENVER, CO 80203.

Read & Stevens - Joker BS Case Nos. 23516-23519  
Postal Delivery Report

9414811898765424687404	Zorro Partners, Ltd.	616 Texas St	Fort Worth	TX	76102-4612	Your item was delivered to the front desk, reception area, or mail room at 2:17 pm on May 15, 2023 in FORT WORTH, TX 76102.
9414811898765424687442	Thomas and Carolyn Beall	PO Box 3098	Midland	TX	79702-3098	Your item was delivered at 1:37 pm on May 16, 2023 in MIDLAND, TX
9414811898765424687480	Diamond Star Production Company, LLC	5 A St., Suite 300	Ardmore	OK	73401	Your item was picked up at the post office at 12:10 pm on May 17, 2023 in ARDMORE, OK 73401.
9414811898765424687435	Highland Texas Energy Company	11886 Greenville Ave Ste 106	Dallas	TX	75243-3569	Your item has been delivered to an agent for final delivery in DALLAS, TX 75243 on May 15, 2023 at 2:14 pm.
9414811898765424687510	Luna, David	4703 Frost Pl	Midland	TX	79705-2615	Your item was delivered to an individual at the address at 1:21 pm on May 15, 2023 in MIDLAND, TX
9414811898765424687558	Richardson Oil Company, LLC	11886 Greenville Ave Ste 106	Dallas	TX	75243-3569	Your item has been delivered to an agent for final delivery in DALLAS, TX 75243 on May 15, 2023 at 2:14 pm.
9414811898765424687565	Tierra Encantada, LLC	PO Box 811	Roswell	NM	88202-0811	Your item was picked up at the post office at 12:01 pm on May 16, 2023 in ROSWELL, NM 88201.
9414811898765424687527	Watson Properties, LLC	3905 Futura Dr	Roswell	NM	88201-6797	Your package will arrive later than expected, but is still on its way. It is currently in transit to the next facility.
9414811898765424687152	Bernhardt Oil Corporation	12170 Jaycie Cir	Midwest City	OK	73130-8459	Your item was delivered to an individual at the address at 11:10 am on May 15, 2023 in OKLAHOMA CITY,
9414811898765424687503	Apache Corporation	2000 Post Oak Blvd Ste 100	Houston	TX	77056-4497	Your item was delivered to an individual at the address at 12:14 pm on May 15, 2023 in HOUSTON, TX
9414811898765424687596	Estoril Producing Company	PO Box 4815	Midland	TX	79704-4815	Your item was picked up at the post office at 11:44 am on May 26, 2023 in MIDLAND, TX 79704.
9414811898765424687541	JMW Enterprises, LLC	1127 Los Santos NW	Albuquerque	NM	87114-1043	Your item arrived at the ALBUQUERQUE, NM 87193 post office at 3:45 pm on May 26, 2023 and is
9414811898765424687534	Lincoln Oil and Gas, LLC	701 Three Cross Dr	Roswell	NM	88201-7831	Your item has been delivered to the original sender at 9:16 am on June 8, 2023 in SANTA FE, NM 87501.
9414811898765424686254	Northern Oil and Gas, Inc.	4350 Baker Rd Ste 400	Minnetonka	MN	55343-8628	Your item has been delivered to an agent for final delivery in HOPKINS, MN 55343 on May 15, 2023 at 11:19



Read & Stevens - Joker BS Case Nos. 23516-23519  
Postal Delivery Report

9414811898765424686261	Jon G. Massey Successor In Interest To Laura K. Read	PO Box 10	Folsom	LA	70437-0010	Your item was picked up at the post office at 12:14 pm on May 23, 2023 in FOLSOM, LA 70437.
9414811898765424687169	CBR Oil Properties LLC	PO Box 1518	Roswell	NM	88202-1518	Your item was picked up at the post office at 9:16 am on May 15, 2023 in ROSWELL, NM 88201.
9414811898765424687121	Challenger Crude, Ltd.	3525 Andrews Hwy	Midland	TX	79703-5056	Your item has been delivered to an agent for final delivery in MIDLAND, TX 79703 on May 15, 2023 at 10:58
9414811898765424687107	Chase Oil Corporation	PO Box 1767	Artesia	NM	88211-1767	Your item was picked up at the post office at 11:12 am on May 15, 2023 in ARTESIA, NM 88210.
9414811898765424687190	Cimarex Energy Co. Coterra Energy	600 N Marienfeld St Ste 600	Midland	TX	79701-4405	Your item was delivered to an individual at the address at 11:11 am on May 22, 2023 in MIDLAND, TX
9414811898765424687145	Delmar Hudson Lewis Living Trust,Bank of America, N.A., Trustee	901 Main St	Dallas	TX	75202-3707	Your item has been delivered to an agent for final delivery in DALLAS, TX 75201 on May 15, 2023 at 9:17 am.

# Affidavit of Publication


STATE OF NEW MEXICO  
COUNTY OF LEA

I, Daniel Russell, Publisher of the Hobbs News-Sun, a newspaper published at Hobbs, New Mexico, solemnly swear that the clipping attached hereto was published in the regular and entire issue of said newspaper, and not a supplement thereof for a period of 1 issue(s).

Beginning with the issue dated  
May 14, 2023  
and ending with the issue dated  
May 14, 2023.

  
\_\_\_\_\_  
Publisher

Sworn and subscribed to before me this  
14th day of May 2023.

  
\_\_\_\_\_  
Business Manager

My commission expires  
January 29, 2027

(Seal) STATE OF NEW MEXICO  
NOTARY PUBLIC  
GUSSIE RUTH BLACK  
COMMISSION # 1087526  
COMMISSION EXPIRES 01/29/2027

This newspaper is duly qualified to publish legal notices or advertisements within the meaning of Section 3, Chapter 167, Laws of 1937 and payment of fees for said

LEGAL NOTICE  
May 14, 2023

STATE OF NEW MEXICO  
ENERGY, MINERALS AND NATURAL RESOURCES DEPARTMENT  
OIL CONSERVATION DIVISION  
SANTA FE, NEW MEXICO

The State of New Mexico, Energy Minerals and Natural Resources Department, Oil Conservation Division ("Division") hereby gives notice that the Division will hold public hearings before a hearing examiner on the following case. The hearing will be conducted remotely on Thursday, June 1, 2023, beginning at 8:15 a.m. To participate in the electronic hearing, see the instructions posted below. The docket may be viewed at <https://www.emnrd.nm.gov/ocd/hearing-info/> or obtained from Marlene Salvidrez, at [Marlene.Salvidrez@emnrd.nm.gov](mailto:Marlene.Salvidrez@emnrd.nm.gov). Documents filed in the case may be viewed at <https://ocdimage.emnrd.nm.gov/Imaging/Default.aspx>. If you are an individual with a disability who needs a reader, amplifier, qualified sign language interpreter, or other form of auxiliary aid or service to attend or participate in a hearing, contact Marlene Salvidrez at [Marlene.Salvidrez@emnrd.nm.gov](mailto:Marlene.Salvidrez@emnrd.nm.gov), or the New Mexico Relay Network at 1-800-659-1779, no later than May 22, 2023.

Persons may view and participate in the hearings through the following link:

<https://nmemnrd.webex.com/nmemnrd/j.php?MTID=ma6ae23341387d744a0ac0dd42666b517>  
Webinar number: 2487 125 5805

Join by video system: 24871255805@nmemnrd.webex.com  
You can also dial 173.243.2.68 and enter your webinar number

Join by phone: 1-844-992-4726 United States Toll Free  
+1-408-418-9388 United States Toll  
Access code: 2487 125 5805

Panelist password: SVkzTp8GF43 (78598784 from phones and video systems)

**STATE OF NEW MEXICO TO:**  
All named parties and persons  
having any right, title, interest  
or claim in the following case  
and notice to the public.

(NOTE: All land descriptions herein refer to the New Mexico Principal Meridian whether or not so stated.)

To: All interest owners subject to pooling proceedings, including: Ard Oil Ltd.; Avalon Energy Corporation; Bean Family Ltd. Company; Bernhardt Oil Corporation; CBR Oil Properties LLC; Challenger Crude, Ltd.; Chase Oil Corporation; Cimarex Energy Co. Coterra Energy; Delmar Hudson Lewis Living Trust, Bank of America, N.A., Trustee; Foran Oil Company; Hillier, LLC; HOG Partnership, LP; Hudson, William A., II, his heirs and devisees; Javelina Partners; Josephine T. Hudson Testamentary Trust FBO J. Terrell Ard, Frost Bank, Trustee; Lindys Living Trust, Francis H. Hudson, Trustee; Magnum Hunter Production, Inc.; Marks Oil, Inc.; Moore and Shelton Company, Ltd.; MRC Permian Company; Prime Rock Resources Agent Co, Inc., as Nominee F/B/O Prime Rock Resources; Sandstone Properties, LLC; Sealy Hutchings Cavin, Inc.; Union Hill Oil & Gas Co., Inc.; Warren Associates; Weimer, Inc.; Wilbanks Properties Inc.; Wilbanks Reserve Corporation; Wilbanks Reserve Partners, LLC; Zorro Partners, Ltd.; Thomas and Carolyn Beah, their heirs and devisees; Diamond Star Production Company, LLC; Highland Texas Energy Company; Luna, David, his heirs and devisees; Richardson Oil Company, LLC; Tierra Encantada, LLC; Watson Properties, LLC; Apache Corporation; Estoril Producing Company; JMW Enterprises, LLC; Lincoln Oil and Gas, LLC; Northern Oil and Gas, Inc.; and Jon G. Massey (Successor in interest to Laura K. Read), his heirs and devisees.

Case No. 23518: Application of Read & Stevens, Inc. for Compulsory Pooling, Lea County, New Mexico. Applicant in the above-styled cause seeks an order pooling all uncommitted interests in the Bone Spring formation underlying a standard 320-acre, more or less, horizontal well spacing comprised of Lot 2 (NW/4 NE/4 equivalent), the SW/4 NE/4, and the W/2 SE/4 of Section 5 and the W/2 E/2 of Section 8, Township 20 South, Range 34 East, NMPM, Lea County, New Mexico. Said unit will be initially dedicated to the proposed Joker 5-8 Federal Com 113H, 125H, 126H, 173H, 133H wells, to be horizontally drilled from a surface location in the NW/4 NE/4 (Lot 2) of Section 5, Township 20 South, Range 34 East, to bottom hole locations in the SW/4 SE/4 (Unit O) of Section 8, Township 20 South, Range 34 East. Also, to be considered will be the cost of drilling and completing the well and the allocation of the cost thereof, actual operating costs and charges for supervision, designation of Applicant as operator of the wells, and a 200% charge for risk involved in drilling said wells. Said area is located approximately 27 miles southwest of Hobbs, New Mexico.  
#00278574

67100754

00278574

HOLLAND & HART LLC  
PO BOX 2208  
SANTA FE, NM 87504-2208

BEFORE THE OIL CONSERVATION DIVISION  
Santa Fe, New Mexico  
Exhibit No. H  
Submitted by: Read & Stevens, Inc.  
Hearing Date: July 20, 2023  
Case No. 23518

STATE OF NEW MEXICO  
ENERGY, MINERALS AND NATURAL RESOURCES DEPARTMENT  
OIL CONSERVATION DIVISION

APPLICATIONS OF READ & STEVENS, INC.  
FOR COMPULSORY POOLING,  
LEA COUNTY, NEW MEXICO.

CASE NO. 23519

AFFIDAVIT

STATE OF NEW MEXICO )  
  ) ss.  
COUNTY OF SANTA FE )

Adam G. Rankin, attorney in fact and authorized representative of the Applicant herein,  
being first duly sworn, upon oath, states

1. The above-referenced application and notice of the hearing on this application was sent by certified mail to the affected parties on the date set forth in the letter attached hereto.
2. The spreadsheet attached hereto contains the names of the parties to whom notice was provided.
3. The spreadsheet attached hereto contains the information provided by the United States Postal Service on the status of the delivery of this notice as of July 12, 2023.
4. I caused a notice to be published to all parties subject to these proceedings on May 14, 2023. An affidavit of publication from the publication’s legal clerk with a copy of the notice publication is attached as Exhibit H.



Adam G. Rankin

BEFORE THE OIL CONSERVATION DIVISION  
Santa Fe, New Mexico  
Exhibit No. G  
Submitted by: Read & Stevens, Inc.  
Hearing Date: July 20, 2023  
Case Nos. 23508-23523

SUBSCRIBED AND SWORN to before me this 13th day of July 2023 by Adam G.

Rankin.



Notary Public

My Commission Expires:

6/28/26

STATE OF NEW MEXICO  
NOTARY PUBLIC  
KARI D PEREZ  
COMMISSION # 1138272  
COMMISSION EXPIRES 06/28/2026





**Adam G. Rankin**  
**Partner**  
**Phone** (505) 988-4421  
**Email** agrankin@hollandhart.com

May 12, 2023

**VIA CERTIFIED MAIL**  
**CERTIFIED RECEIPT REQUESTED**

**TO: ALL INTEREST OWNERS SUBJECT TO POOLING PROCEEDINGS**

**Re: Application of Permian Resources Operating, LLC for Compulsory Pooling, Lea County, New Mexico: Joker 5-8 Federal Com 114H, 127H, 128H, 174H, 134H wells**

Ladies & Gentlemen:

This letter is to advise you that Read & Stevens, Inc. has filed the enclosed application with the New Mexico Oil Conservation Division. A hearing has been requested before a Division Examiner on June 1, 2023, beginning at 8:15 a.m., and the status of the hearing can be monitored through the Division’s website at <https://www.emnrd.nm.gov/ocd/>.

**Due to ongoing construction and associated space limitations at the Wendell Chino Building, Parties, Counsel for Parties, and the public are encouraged to attend/participate via the Webex Meeting platform. To participate in the electronic hearing, see the instructions posted on the OCD Hearings website: <https://www.emnrd.nm.gov/ocd/hearing-info/>.**

You are not required to attend this hearing, but as an owner of an interest that may be affected by this application, you may appear and present testimony. Failure to appear at that time and become a party of record will preclude you from challenging the matter at a later date. Parties appearing in cases are required to file a Pre-hearing Statement four business days in advance of a scheduled hearing that complies with the provisions of NMAC 19.15.4.13.B.

If you have any questions about this matter, please contact Travis Macha at (432) 400-1037 or [travis.macha@permianres.com](mailto:travis.macha@permianres.com).

Sincerely,

Adam G. Rankin  
**ATTORNEY FOR READ & STEVENS, INC.**

T 505.988.4421 F 505.983.6043  
110 North Guadalupe, Suite 1, Santa Fe, NM 87501-1849  
Mail to: P.O. Box 2208, Santa Fe, NM 87504-2208  
[www.hollandhart.com](http://www.hollandhart.com)

Alaska	Montana	Utah
Colorado	Nevada	Washington, D.C.
Idaho	New Mexico	Wyoming



Read & Stevens - Joker BS Case Nos. 23516-23519  
Postal Delivery Report

TrackingNo	ToName	DeliveryAddress	City	State	Zip	USPS_Status
9414811898765424687633	Ard Oil Ltd.	PO Box 101027	Fort Worth	TX	76185-1027	Your item was delivered at 10:39 am on May 15, 2023 in FORT WORTH, TX
9414811898765424687183	Delmar Hudson Lewis Living Trust,Bank of America, N.A., Trustee	PO Box 2546	Fort Worth	TX	76113-2546	Your item was delivered to an individual at the address at 11:56 am on May 22, 2023 in FORT WORTH, TX
9414811898765424687138	Foran Oil Company	5400 Lbj Fwy Ste 1500	Dallas	TX	75240-1017	Your package will arrive later than expected, but is still on its way. It is currently in transit to the next facility.
9414811898765424687176	Hillier, LLC	6046 Azalea Ln	Dallas	TX	75230-3406	Your item was delivered to an individual at the address at 3:02 pm on May 15, 2023 in DALLAS, TX 75230.
9414811898765424687367	HOG Partnership, LP	5950 Cedar Springs Rd Ofc 200	Dallas	TX	75235-6805	Your package will arrive later than expected, but is still on its way. It is currently in transit to the next facility.
9414811898765424687329	Hudson, William A., II	18 Valley Ridge Rd	Fort Worth	TX	76107-3111	Your item was delivered to an individual at the address at 2:16 pm on May 15, 2023 in FORT WORTH, TX
9414811898765424687305	Javelina Partners	616 Texas St	Fort Worth	TX	76102-4612	Your item was delivered to the front desk, reception area, or mail room at 2:17 pm on May 15, 2023 in FORT WORTH, TX 76102.
9414811898765424687398	Josephine T. Hudson Testamentary Trust FBO J. Terrell Ard, Frost Bank, Trustee	PO Box 1600	San Antonio	TX	78296-1600	Your item has been delivered and is available at a PO Box at 9:23 am on May 15, 2023 in SAN ANTONIO, TX
9414811898765424687381	Lindys Living Trust, Francis H. Hudson, Trustee	215 W Bandera Rd Ste 114-620	Boerne	TX	78006-2820	Your item was delivered to an individual at the address at 11:37 am on May 15, 2023 in BOERNE, TX
9414811898765424687336	Magnum Hunter Production, Inc.	600 N Marienfeld St Ste 600	Midland	TX	79701-4405	Your item was picked up at a postal facility at 9:16 am on June 8, 2023 in SANTA FE, NM 87501.
9414811898765424687374	Marks Oil, Inc.	1775 N Sherman St Ste 2015	Denver	CO	80203-4319	Your item has been delivered to an agent for final delivery in DENVER, CO 80203 on May 16, 2023 at 5:24 pm.
9414811898765424687671	Avalon Energy Corporation	PO Box 2458	Midland	TX	79702-2458	Your item has been delivered to the original sender at 10:58 am on June 29, 2023 in SANTA FE, NM 87501.
9414811898765424687015	Moore and Shelton Company, Lt d.	1011 23rd St	Galveston	TX	77550-4630	Your package will arrive later than expected, but is still on its way. It is currently in transit to the next facility.

Read & Stevens - Joker BS Case Nos. 23516-23519  
Postal Delivery Report

9414811898765424687053	MRC Permian Company	5400 Lbj Fwy Ste 1500	Dallas	TX	75240-1017	Your package will arrive later than expected, but is still on its way. It is currently in transit to the next facility.
9414811898765424687060	Prime Rock Resources Agentco, Inc., as Nominee F/B/O Prime Rock Res	2 Riverway Ste 1870	Houston	TX	77056-1939	Your package will arrive later than expected, but is still on its way. It is currently in transit to the next facility.
9414811898765424687022	Sandstone Properties, LLC	40 First Plaza Ctr NW Ste 601-N	Albuquerque	NM	87102-3355	Your item was delivered to an individual at the address at 2:05 pm on May 17, 2023 in ALBUQUERQUE,
9414811898765424687008	Sandstone Properties, LLC	200 3rd St NW	Albuquerque	NM	87102-3334	Your item was delivered to an individual at the address at 2:05 pm on May 17, 2023 in ALBUQUERQUE,
9414811898765424687091	Sealy Hutchings Cavin, Inc.	PO Box 1125	Roswell	NM	88202-1125	Your item was picked up at the post office at 3:52 pm on May 15, 2023 in ROSWELL, NM 88201.
9414811898765424687084	Union Hill Oil & Gas Co., Inc.	7712 Glenshannon Cir	Dallas	TX	75225-2054	Your item was delivered to an individual at the address at 4:17 pm on May 15, 2023 in DALLAS, TX 75225.
9414811898765424687039	Warren Associates	PO Box 10400	Albuquerque	NM	87184-0400	Your item was delivered at 7:47 am on May 17, 2023 in ALBUQUERQUE, NM 87184.
9414811898765424687077	Weimer, Inc.	6842 N Baltusrol Ln	Charlotte	NC	28210-7364	Your item was delivered to an individual at the address at 1:19 pm on May 16, 2023 in CHARLOTTE, NC
9414811898765424687459	Wilbanks Properties Inc.	450 E 17th Ave Unit 220	Denver	CO	80203-1254	Your item was delivered to the front desk, reception area, or mail room at 5:24 pm on May 15, 2023 in DENVER, CO 80203.
9414811898765424687114	Bean Family Ltd. Company	PO Box 45750	Rio Rancho	NM	87174-5750	Your item was picked up at the post office at 9:47 am on May 19, 2023 in RIO RANCHO, NM 87124.
9414811898765424687466	Wilbanks Reserve Corporation	450 E 17th Ave Unit 220	Denver	CO	80203-1254	Your item was delivered to the front desk, reception area, or mail room at 5:24 pm on May 15, 2023 in DENVER, CO 80203.
9414811898765424687428	Wilbanks Reserve Partners, LLC	450 E 17th Ave Unit 220	Denver	CO	80203-1254	Your item was delivered to the front desk, reception area, or mail room at 5:24 pm on May 15, 2023 in DENVER, CO 80203.

Read & Stevens - Joker BS Case Nos. 23516-23519  
Postal Delivery Report

9414811898765424687404	Zorro Partners, Ltd.	616 Texas St	Fort Worth	TX	76102-4612	Your item was delivered to the front desk, reception area, or mail room at 2:17 pm on May 15, 2023 in FORT WORTH, TX 76102.
9414811898765424687442	Thomas and Carolyn Beall	PO Box 3098	Midland	TX	79702-3098	Your item was delivered at 1:37 pm on May 16, 2023 in MIDLAND, TX
9414811898765424687480	Diamond Star Production Company, LLC	5 A St., Suite 300	Ardmore	OK	73401	Your item was picked up at the post office at 12:10 pm on May 17, 2023 in ARDMORE, OK 73401.
9414811898765424687435	Highland Texas Energy Company	11886 Greenville Ave Ste 106	Dallas	TX	75243-3569	Your item has been delivered to an agent for final delivery in DALLAS, TX 75243 on May 15, 2023 at 2:14 pm.
9414811898765424687510	Luna, David	4703 Frost Pl	Midland	TX	79705-2615	Your item was delivered to an individual at the address at 1:21 pm on May 15, 2023 in MIDLAND, TX
9414811898765424687558	Richardson Oil Company, LLC	11886 Greenville Ave Ste 106	Dallas	TX	75243-3569	Your item has been delivered to an agent for final delivery in DALLAS, TX 75243 on May 15, 2023 at 2:14 pm.
9414811898765424687565	Tierra Encantada, LLC	PO Box 811	Roswell	NM	88202-0811	Your item was picked up at the post office at 12:01 pm on May 16, 2023 in ROSWELL, NM 88201.
9414811898765424687527	Watson Properties, LLC	3905 Futura Dr	Roswell	NM	88201-6797	Your package will arrive later than expected, but is still on its way. It is currently in transit to the next facility.
9414811898765424687152	Bernhardt Oil Corporation	12170 Jaycie Cir	Midwest City	OK	73130-8459	Your item was delivered to an individual at the address at 11:10 am on May 15, 2023 in OKLAHOMA CITY,
9414811898765424687503	Apache Corporation	2000 Post Oak Blvd Ste 100	Houston	TX	77056-4497	Your item was delivered to an individual at the address at 12:14 pm on May 15, 2023 in HOUSTON, TX
9414811898765424687596	Estoril Producing Company	PO Box 4815	Midland	TX	79704-4815	Your item was picked up at the post office at 11:44 am on May 26, 2023 in MIDLAND, TX 79704.
9414811898765424687541	JMW Enterprises, LLC	1127 Los Santos NW	Albuquerque	NM	87114-1043	Your item arrived at the ALBUQUERQUE, NM 87193 post office at 3:45 pm on May 26, 2023 and is
9414811898765424687534	Lincoln Oil and Gas, LLC	701 Three Cross Dr	Roswell	NM	88201-7831	Your item has been delivered to the original sender at 9:16 am on June 8, 2023 in SANTA FE, NM 87501.
9414811898765424686254	Northern Oil and Gas, Inc.	4350 Baker Rd Ste 400	Minnetonka	MN	55343-8628	Your item has been delivered to an agent for final delivery in HOPKINS, MN 55343 on May 15, 2023 at 11:19

Read & Stevens - Joker BS Case Nos. 23516-23519  
Postal Delivery Report

9414811898765424686261	Jon G. Massey Successor In Interest To Laura K. Read	PO Box 10	Folsom	LA	70437-0010	Your item was picked up at the post office at 12:14 pm on May 23, 2023 in FOLSOM, LA 70437.
9414811898765424687169	CBR Oil Properties LLC	PO Box 1518	Roswell	NM	88202-1518	Your item was picked up at the post office at 9:16 am on May 15, 2023 in ROSWELL, NM 88201.
9414811898765424687121	Challenger Crude, Ltd.	3525 Andrews Hwy	Midland	TX	79703-5056	Your item has been delivered to an agent for final delivery in MIDLAND, TX 79703 on May 15, 2023 at 10:58
9414811898765424687107	Chase Oil Corporation	PO Box 1767	Artesia	NM	88211-1767	Your item was picked up at the post office at 11:12 am on May 15, 2023 in ARTESIA, NM 88210.
9414811898765424687190	Cimarex Energy Co. Coterra Energy	600 N Marienfeld St Ste 600	Midland	TX	79701-4405	Your item was delivered to an individual at the address at 11:11 am on May 22, 2023 in MIDLAND, TX
9414811898765424687145	Delmar Hudson Lewis Living Trust, Bank of America, N.A., Trustee	901 Main St	Dallas	TX	75202-3707	Your item has been delivered to an agent for final delivery in DALLAS, TX 75201 on May 15, 2023 at 9:17 am.

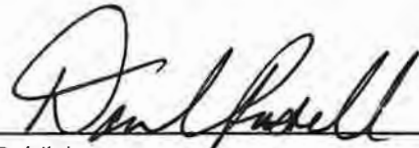


# Affidavit of Publication

STATE OF NEW MEXICO  
COUNTY OF LEA

I, Daniel Russell, Publisher of the Hobbs News-Sun, a newspaper published at Hobbs, New Mexico, solemnly swear that the clipping attached hereto was published in the regular and entire issue of said newspaper, and not a supplement thereof for a period of 1 issue(s).

Beginning with the issue dated  
May 14, 2023  
and ending with the issue dated  
May 14, 2023.



Publisher

Sworn and subscribed to before me this  
14th day of May 2023.



Business Manager

My commission expires  
January 29, 2027

(Seal)

STATE OF NEW MEXICO  
NOTARY PUBLIC  
GUSSIE RUTH BLACK  
COMMISSION # 1087526  
COMMISSION EXPIRES 01/29/2027

This newspaper is duly qualified to publish legal notices or advertisements within the meaning of Section 3, Chapter 167, Laws of 1937 and payment of fees for said

**LEGAL NOTICE**  
May 14, 2023  
**STATE OF NEW MEXICO**  
**ENERGY, MINERALS AND NATURAL RESOURCES DEPARTMENT**  
**OIL CONSERVATION DIVISION**  
**SANTA FE, NEW MEXICO**

The State of New Mexico, Energy Minerals and Natural Resources Department, Oil Conservation Division ("Division") hereby gives notice that the Division will hold public hearings before a hearing examiner on the following case. The hearing will be conducted remotely on Thursday, June 1, 2023, beginning at 8:15 a.m. To participate in the electronic hearing, see the instructions posted below. The docket may be viewed at <https://www.emnrd.nm.gov/ocd/hearing-info/> or obtained from Marlene Salvidrez, at [Marlene.Salvidrez@emnrd.nm.gov](mailto:Marlene.Salvidrez@emnrd.nm.gov). Documents filed in the case may be viewed at <https://ocdimage.emnrd.nm.gov/Imaging/Default.aspx>. If you are an individual with a disability who needs a reader, amplifier, qualified sign language interpreter, or other form of auxiliary aid or service to attend or participate in a hearing, contact Marlene Salvidrez at [Marlene.Salvidrez@emnrd.nm.gov](mailto:Marlene.Salvidrez@emnrd.nm.gov), or the New Mexico Relay Network at 1-800-659-1779, no later than May 22, 2023.

Persons may view and participate in the hearings through the following link:

<https://nmemnrd.webex.com/nmemnrd/j.php?MTID=ma6ae23341387d744a0ac0dd42666b517>  
Webinar number: 2487 125 5805

Join by video system: [24871255805@nmemnrd.webex.com](mailto:24871255805@nmemnrd.webex.com)  
You can also dial 173.243.2.68 and enter your webinar number

Join by phone: 1-844-992-4726 United States Toll Free  
+1-408-418-9388 United States Toll  
Access code: 2487 125 5805

Panelist password: SVkzTp8GF43 (78598784 from phones and video systems)

**STATE OF NEW MEXICO TO:**  
**All named parties and persons**  
**having any right, title, interest**  
**or claim in the following case**  
**and notice to the public.**

(NOTE: All land descriptions herein refer to the New Mexico Principal Meridian whether or not so stated.)

To: All interest owners subject to pooling proceedings, including: Ard Oil Ltd.; Avalon Energy Corporation; Bean Family Ltd. Company; Bernhardt Oil Corporation; CBR Oil Properties LLC; Challenger Crude, Ltd.; Chase Oil Corporation; Cimarex Energy Co. Coterra Energy; Delmar Hudson Lewis Living Trust, Bank of America, N.A., Trustee; Foran Oil Company; Hillier, LLC; HOG Partnership, LP; Hudson, William A., II, his heirs and devisees; Javelina Partners; Josephine T. Hudson Testamentary Trust FBO J. Terrell Ard, Frost Bank, Trustee; Lindys Living Trust, Francis H. Hudson, Trustee; Magnum Hunter Production, Inc.; Marks Oil, Inc.; Moore and Shelton Company, Ltd.; MRC Permian Company; Prime Rock Resources Agent Co, Inc., as Nominee F/B/O Prime Rock Resources; Sandstone Properties, LLC; Sealy Hutchings Cavin, Inc.; Union Hill Oil & Gas Co., Inc.; Warren Associates; Weimer, Inc.; Wilbanks Properties Inc.; Wilbanks Reserve Corporation; Wilbanks Reserve Partners, LLC; Zorro Partners, Ltd.; Thomas and Carolyn Beall, their heirs and devisees; Diamond Star Production Company, LLC; Highland Texas Energy Company; Luna, David, his heirs and devisees; Richardson Oil Company, LLC; Tierra Encantada, LLC; Watson Properties, LLC; Apache Corporation; Estoril Producing Company; JMW Enterprises, LLC; Lincoln Oil and Gas, LLC; Northern Oil and Gas, Inc.; and Jon G. Massey (Successor in Interest to Laura K. Read), his heirs and devisees.

Case No. 23519: Application of Read & Stevens, Inc. for Compulsory Pooling, Lea County, New Mexico. Applicant in the above-styled cause seeks an order pooling all uncommitted interests in the Bone Spring formation underlying a standard 320-acre, more or less, horizontal well spacing comprised of Lot 1 (NE/4 NE/4 equivalent), the SE/4 NE/4, and the E/2 SE/4 of Section 5 and the E/2 E/2 of Section 8, Township 20 South, Range 34 East, NMPM, Lea County, New Mexico. Said unit will be initially dedicated to the proposed **Joker 5-8 Federal Com 114H, 127H, 128H, 174H, 134H** wells, to be horizontally drilled from a surface location in the NW/4 NE/4 (Lot 2) of Section 5, Township 20 South, Range 34 East, to bottom hole locations in the SE/4 SE/4 (Unit P) of Section 8, Township 20 South, Range 34 East. Also, to be considered will be the cost of drilling and completing the wells and the allocation of the cost thereof, actual operating costs and charges for supervision, designation of Applicant as operator of the wells, and a 200% charge for risk involved in drilling said wells. Said area is located approximately 27 miles southwest of Hobbs, New Mexico.  
#00278575

HOLLAND & HART LLC  
PO BOX 2208  
SANTA FE, NM 87504-2208

BEFORE THE OIL CONSERVATION DIVISION  
Santa Fe, New Mexico  
Exhibit No. H  
Submitted by: Read & Stevens, Inc.  
Hearing Date: July 20, 2023  
Case No. 23519



**STATE OF NEW MEXICO  
ENERGY, MINERALS AND NATURAL RESOURCES DEPARTMENT  
OIL CONSERVATION DIVISION**

**APPLICATIONS OF READ & STEVENS, INC.  
FOR COMPULSORY POOLING,  
LEA COUNTY, NEW MEXICO.**


**CASE NO. 23520**

**AFFIDAVIT**

STATE OF NEW MEXICO )  
  ) ss.  
COUNTY OF SANTA FE )

Adam G. Rankin, attorney in fact and authorized representative of the Applicant herein, being first duly sworn, upon oath, states

- 1. The above-referenced application and notice of the hearing on this application was sent by certified mail to the affected parties on the date set forth in the letter attached hereto.
- 2. The spreadsheet attached hereto contains the names of the parties to whom notice was provided.
- 3. The spreadsheet attached hereto contains the information provided by the United States Postal Service on the status of the delivery of this notice as of July 12, 2023.
- 4. I caused a notice to be published to all parties subject to these proceedings on May 14, 2023. An affidavit of publication from the publication's legal clerk with a copy of the notice publication is attached as Exhibit H.




Adam G. Rankin

**BEFORE THE OIL CONSERVATION DIVISION  
Santa Fe, New Mexico  
Exhibit No. G  
Submitted by: Read & Stevens, Inc.  
Hearing Date: July 20, 2023  
Case Nos. 23508-23523**

SUBSCRIBED AND SWORN to before me this 13th day of July 2023 by Adam G.

Rankin.



Notary Public

My Commission Expires:

6/28/26

STATE OF NEW MEXICO  
NOTARY PUBLIC  
KARI D PEREZ  
COMMISSION # 1138272  
COMMISSION EXPIRES 06/28/2026



Adam G. Rankin  
Partner  
Phone (505) 988-4421  
Email agrankin@hollandhart.com

May 12, 2023

**VIA CERTIFIED MAIL**  
**CERTIFIED RECEIPT REQUESTED**

**TO: ALL INTEREST OWNERS SUBJECT TO POOLING PROCEEDINGS**

**Re: Application of Permian Resources Operating, LLC for Compulsory Pooling,  
Lea County, New Mexico: Joker 5-8 Federal Com 201H well**

Ladies & Gentlemen:

This letter is to advise you that Read & Stevens, Inc. has filed the enclosed application with the New Mexico Oil Conservation Division. A hearing has been requested before a Division Examiner on June 1, 2023, beginning at 8:15 a.m., and the status of the hearing can be monitored through the Division’s website at <https://www.emnrd.nm.gov/ocd/>.

**Due to ongoing construction and associated space limitations at the Wendell Chino Building, Parties, Counsel for Parties, and the public are encouraged to attend/participate via the Webex Meeting platform. To participate in the electronic hearing, see the instructions posted on the OCD Hearings website: <https://www.emnrd.nm.gov/ocd/hearing-info/>.**

You are not required to attend this hearing, but as an owner of an interest that may be affected by this application, you may appear and present testimony. Failure to appear at that time and become a party of record will preclude you from challenging the matter at a later date. Parties appearing in cases are required to file a Pre-hearing Statement four business days in advance of a scheduled hearing that complies with the provisions of NMAC 19.15.4.13.B.

If you have any questions about this matter, please contact Travis Macha at (432) 400-1037 or [travis.macha@permianres.com](mailto:travis.macha@permianres.com).

Sincerely,

Adam G. Rankin  
**ATTORNEY FOR READ & STEVENS, INC.**

T 505.988.4421 F 505.983.6043  
110 North Guadalupe, Suite 1, Santa Fe, NM 87501-1849  
Mail to: P.O. Box 2208, Santa Fe, NM 87504-2208  
[www.hollandhart.com](http://www.hollandhart.com)

Alaska	Montana	Utah
Colorado	Nevada	Washington, D.C.
Idaho	New Mexico	Wyoming

Read & Stevens - Joker WC Case Nos. 23520 - 23523  
Postal Delivery Report

TrackingNo	ToName	DeliveryAddress	City	State	Zip	USPS_Status
9414811898765424688951	Ard Oil Ltd.	PO Box 101027	Fort Worth	TX	76185-1027	Your item was delivered at 10:39 am on May 15, 2023 in FORT WORTH, TX 76185.
9414811898765424688623	Delmar Hudson Lewis Living Trust, Bank of America, N.A., Trustee	PO Box 2546	Fort Worth	TX	76113-2546	Your item was delivered to an individual at the address at 11:56 am on May 22, 2023 in FORT WORTH, TX 76102.
9414811898765424688609	Foran Oil Company	5400 Lbj Fwy Ste 1500	Dallas	TX	75240-1017	Your package will arrive later than expected, but is still on its way. It is currently in transit to the next facility.
9414811898765424688692	Hillier, LLC	6046 Azalea Ln	Dallas	TX	75230-3406	Your item was delivered to an individual at the address at 3:02 pm on May 15, 2023 in DALLAS, TX 75230.
9414811898765424688647	HOG Partnership, LP	5950 Cedar Springs Rd Ofc 200	Dallas	TX	75235-6805	Your package will arrive later than expected, but is still on its way. It is currently in transit to the next facility.
9414811898765424688630	Hudson, William A., II	18 Valley Ridge Rd	Fort Worth	TX	76107-3111	Your item was delivered to an individual at the address at 2:16 pm on May 15, 2023 in FORT WORTH, TX 76107.
9414811898765424688678	Javelina Partners	616 Texas St	Fort Worth	TX	76102-4612	Your item was delivered to the front desk, reception area, or mail room at 2:17 pm on May 15, 2023 in FORT WORTH, TX 76102.
9414811898765424688111	Josephine T. Hudson Testamentary Trust FBO J. Terrell Ard, Frost Bank, Trustee	PO Box 1600	San Antonio	TX	78296-1600	Your package will arrive later than expected, but is still on its way. It is currently in transit to the next facility.
9414811898765424688159	Lindys Living Trust, Francis H. Hudson, Trustee	215 W Bandera Rd Ste 114-620	Boerne	TX	78006-2820	Your item was delivered to an individual at the address at 11:37 am on May 15, 2023 in BOERNE, TX 78006.
9414811898765424688166	Magnum Hunter Production, Inc.	600 N Marienfeld St Ste 600	Midland	TX	79701-4405	Your item was picked up at the post office at 10:58 am on June 29, 2023 in SANTA FE, NM 87501.
9414811898765424688128	Marks Oil, Inc.	1775 N Sherman St Ste 2015	Denver	CO	80203-4319	Your item has been delivered to an agent for final delivery in DENVER, CO 80203 on May 16, 2023 at 5:24 pm.
9414811898765424688920	Avalon Energy Corporation	PO Box 2458	Midland	TX	79702-2458	Your package will arrive later than expected, but is still on its way. It is currently in transit to the next facility.
9414811898765424688142	Moore and Shelton Company, Lt d.	1011 23rd St	Galveston	TX	77550-4630	Your item was delivered to an individual at the address at 1:06 pm on May 16, 2023 in GALVESTON, TX 77550.
9414811898765424688135	MRC Permian Company	5400 Lbj Fwy Ste 1500	Dallas	TX	75240-1017	Your package will arrive later than expected, but is still on its way. It is currently in transit to the next facility.

Read & Stevens - Joker WC Case Nos. 23520 - 23523  
Postal Delivery Report

9414811898765424688319	Prime Rock Resources Agentco, Inc.,as Nominee F/B/O Prime Rock Res	2 Riverway Ste 1870	Houston	TX	77056-1939	Your package will arrive later than expected, but is still on its way. It is currently in transit to the next facility.
9414811898765424688364	Sandstone Properties, LLC	40 First Plaza Ctr NW Ste 601-N	Albuquerque	NM	87102-3355	Your item was delivered to an individual at the address at 2:05 pm on May 17, 2023 in ALBUQUERQUE, NM 87102.
9414811898765424688302	Sandstone Properties, LLC	200 3rd St NW	Albuquerque	NM	87102-3334	Your item was delivered to an individual at the address at 2:05 pm on May 17, 2023 in ALBUQUERQUE, NM 87102.
9414811898765424688340	Sealy Hutchings Cavin, Inc.	PO Box 1125	Roswell	NM	88202-1125	Your item was picked up at the post office at 3:52 pm on May 15, 2023 in ROSWELL, NM 88201.
9414811898765424688371	Union Hill Oil & Gas Co., Inc.	7712 Glenshannon Cir	Dallas	TX	75225-2054	Your item was delivered to an individual at the address at 4:17 pm on May 15, 2023 in DALLAS, TX 75225.
9414811898765424688067	Warren Associates	PO Box 10400	Albuquerque	NM	87184-0400	Your item was delivered at 7:47 am on May 17, 2023 in ALBUQUERQUE, NM
9414811898765424688005	Weimer, Inc.	6842 N Baltusrol Ln	Charlotte	NC	28210-7364	Your item was delivered to an individual at the address at 1:18 pm on May 16, 2023 in CHARLOTTE, NC 28210.
9414811898765424688098	Wilbanks Properties Inc.	450 E 17th Ave Unit 220	Denver	CO	80203-1254	Your item was delivered to the front desk, reception area, or mail room at 5:23 pm on May 15, 2023 in DENVER, CO 80203.
9414811898765424688906	Bean Family Ltd. Company	PO Box 45750	Rio Rancho	NM	87174-5750	Your item was picked up at the post office at 9:47 am on May 19, 2023 in RIO RANCHO, NM 87124.
9414811898765424688043	Wilbanks Reserve Corporation	450 E 17th Ave Unit 220	Denver	CO	80203-1254	Your item was delivered to the front desk, reception area, or mail room at 5:23 pm on May 15, 2023 in DENVER, CO 80203.
9414811898765424688081	Wilbanks Reserve Partners, LLC	450 E 17th Ave Unit 220	Denver	CO	80203-1254	Your item was delivered to the front desk, reception area, or mail room at 5:23 pm on May 15, 2023 in DENVER, CO 80203.
9414811898765424688036	Zorro Partners, Ltd.	616 Texas St	Fort Worth	TX	76102-4612	Your item was delivered to the front desk, reception area, or mail room at 2:17 pm on May 15, 2023 in FORT WORTH, TX 76102.
9414811898765424688074	Thomas and Carolyn Beall	PO Box 3098	Midland	TX	79702-3098	Your item was delivered at 1:37 pm on May 16, 2023 in MIDLAND, TX 79701.
9414811898765424688418	Diamond Star Production Company, LLC	5 A St., Suite 300	Ardmore	OK	73401	Your item was picked up at the post office at 12:10 pm on May 17, 2023 in ARDMORE, OK 73401.



Read & Stevens - Joker WC Case Nos. 23520 - 23523  
Postal Delivery Report

9414811898765424688456	Highland Texas Energy Company	11886 Greenville Ave Ste 106	Dallas	TX	75243-3569	Your item has been delivered to an agent for final delivery in DALLAS, TX 75243 on May 15, 2023 at 2:14 pm.
9414811898765424688463	Luna, David	4703 Frost Pl	Midland	TX	79705-2615	Your item was delivered to an individual at the address at 1:21 pm on May 15, 2023 in MIDLAND, TX 79705.
9414811898765424688425	Richardson Oil Company, LLC	11886 Greenville Ave Ste 106	Dallas	TX	75243-3569	Your item has been delivered to an agent for final delivery in DALLAS, TX 75243 on May 15, 2023 at 2:14 pm.
9414811898765424688401	Tierra Encantada, LLC	PO Box 811	Roswell	NM	88202-0811	Your item was picked up at the post office at 12:01 pm on May 16, 2023 in ROSWELL, NM 88201.
9414811898765424688494	Watson Properties, LLC	3905 Futura Dr	Roswell	NM	88201-6797	Your item was picked up at a postal facility at 9:16 am on June 8, 2023 in SANTA FE, NM 87501.
9414811898765424688999	Bernhardt Oil Corporation	12170 Jaycie Cir	Midwest City	OK	73130-8459	Your item was delivered to an individual at the address at 11:10 am on May 15, 2023 in OKLAHOMA CITY, OK 73130.
9414811898765424688449	Apache Corporation	2000 Post Oak Blvd Ste 100	Houston	TX	77056-4497	Your item was delivered to an individual at the address at 12:14 pm on May 15, 2023 in HOUSTON, TX 77056.
9414811898765424688487	Estoril Producing Company	PO Box 4815	Midland	TX	79704-4815	Your item was picked up at the post office at 11:44 am on May 26, 2023 in MIDLAND, TX 79704.
9414811898765424688432	JMW Enterprises, LLC	1127 Los Santos NW	Albuquerque	NM	87114-1043	Your item arrived at the ALBUQUERQUE, NM 87193 post office at 3:45 pm on May 26, 2023 and is ready for pickup.
9414811898765424688470	Lincoln Oil and Gas, LLC	701 Three Cross Dr	Roswell	NM	88201-7831	Your item has been delivered to the original sender at 9:16 am on June 1, 2023 in SANTA FE, NM 87501.
9414811898765424688517	Northern Oil and Gas, Inc.	4350 Baker Rd Ste 400	Minnetonka	MN	55343-8628	Your item has been delivered to an agent for final delivery in HOPKINS, MN 55343 on May 15, 2023 at 11:19 am.
9414811898765424688555	Jon G. Massey Successor In Interest To Laura K. Read	PO Box 10	Folsom	LA	70437-0010	Your item was picked up at the post office at 12:14 pm on May 23, 2023 in FOLSOM, LA 70437.
9414811898765424688944	CBR Oil Properties LLC	PO Box 1518	Roswell	NM	88202-1518	Your item was picked up at the post office at 9:16 am on May 15, 2023 in ROSWELL, NM 88201.
9414811898765424688937	Challenger Crude, Ltd.	3525 Andrews Hwy	Midland	TX	79703-5056	Your item has been delivered to an agent for final delivery in MIDLAND, TX 79703 on May 15, 2023 at 10:58 am.

Read & Stevens - Joker WC Case Nos. 23520 - 23523  
 Postal Delivery Report

9414811898765424688616	Chase Oil Corporation	PO Box 1767	Artesia	NM	88211-1767	Your item was picked up at the post office at 11:12 am on May 15, 2023 in ARTESIA, NM 88210.
9414811898765424688654	Cimarex Energy Co. Coterra Energy	600 N Marienfeld St Ste 600	Midland	TX	79701-4405	Your item was delivered to an individual at the address at 11:11 am on May 22, 2023 in MIDLAND, TX 79706.
9414811898765424688661	Delmar Hudson Lewis Living Trust, Bank of America, N.A., Trustee	901 Main St	Dallas	TX	75202-3707	Your item has been delivered to an agent for final delivery in DALLAS, TX 75201 on May 15, 2023 at 9:17 am.

# Affidavit of Publication

STATE OF NEW MEXICO  
COUNTY OF LEA

I, Daniel Russell, Publisher of the Hobbs News-Sun, a newspaper published at Hobbs, New Mexico, solemnly swear that the clipping attached hereto was published in the regular and entire issue of said newspaper, and not a supplement thereof for a period of 1 issue(s).

Beginning with the issue dated  
May 14, 2023  
and ending with the issue dated  
May 14, 2023.

  
\_\_\_\_\_  
Publisher

Sworn and subscribed to before me this  
14th day of May 2023.

  
\_\_\_\_\_  
Business Manager

My commission expires  
January 29, 2027

(Seal)  
**STATE OF NEW MEXICO  
NOTARY PUBLIC  
GUSSIE RUTH BLACK  
COMMISSION # 1087526  
COMMISSION EXPIRES 01/29/2027**

This newspaper is duly qualified to publish legal notices or advertisements within the meaning of Section 3, Chapter 167, Laws of 1937 and payment of fees for said

**LEGAL NOTICE  
May 14, 2023**

**STATE OF NEW MEXICO  
ENERGY, MINERALS AND NATURAL RESOURCES DEPARTMENT  
OIL CONSERVATION DIVISION  
SANTA FE, NEW MEXICO**

The State of New Mexico, Energy Minerals and Natural Resources Department, Oil Conservation Division ("Division") hereby gives notice that the Division will hold public hearings before a hearing examiner on the following case. The hearing will be conducted remotely on Thursday, June 1, 2023, beginning at 8:15 a.m. To participate in the electronic hearing, see the instructions posted below. The docket may be viewed at <https://www.emnrd.nm.gov/ocd/hearing-info/> or obtained from Marlene Salvidrez, at [Marlene.Salvidrez@emnrd.nm.gov](mailto:Marlene.Salvidrez@emnrd.nm.gov). Documents filed in the case may be viewed at <https://ocdimage.emnrd.nm.gov/Imaging/Default.aspx>. If you are an individual with a disability who needs a reader, amplifier, qualified sign language interpreter, or other form of auxiliary aid or service to attend or participate in a hearing, contact Marlene Salvidrez at [Marlene.Salvidrez@emnrd.nm.gov](mailto:Marlene.Salvidrez@emnrd.nm.gov), or the New Mexico Relay Network at 1-800-659-1779, no later than May 22, 2023.

Persons may view and participate in the hearings through the following link:

<https://nmemnrd.webex.com/nmemnrd/j.php?MTID=ma6ae23341387d744a0ac0dd42666b517>  
Webinar number: 2487 125 5805

Join by video system: 24871255805@nmemnrd.webex.com  
You can also dial 173.243.2.68 and enter your webinar number

Join by phone: 1-844-992-4726 United States Toll Free  
+1-408-418-9388 United States Toll  
Access code: 2487 125 5805

Panelist password: SVkzTp8GF43 (78598784 from phones and video systems)

**STATE OF NEW MEXICO TO:  
All named parties and persons  
having any right, title, interest  
or claim in the following case  
and notice to the public.**

(NOTE: All land descriptions herein refer to the New Mexico Principal Meridian whether or not so stated.)

To: All interest owners subject to pooling proceedings, including: Ard Oil Ltd.; Avalon Energy Corporation; Bean Family Ltd. Company; Bernhardt Oil Corporation; CBR Oil Properties LLC; Challenger Crude, Ltd.; Chase Oil Corporation; Cimarex Energy Co. Coterra Energy; Delmar Hudson Lewis Living Trust, Bank of America, N.A., Trustee; Foran Oil Company; Hillier, LLC; HOG Partnership, LP; Hudson, William A., II, his heirs and devisees; Javelina Partners; Josephine T. Hudson Testamentary Trust FBO J. Terrell Ard, Frost Bank, Trustee; Lindys Living Trust, Francis H. Hudson, Trustee; Magnum Hunter Production, Inc.; Marks Oil, Inc.; Moore and Shelton Company, Ltd.; MRC Permian Company; Prime Rock Resources Agent Co, Inc., as Nominee F/B/O Prime Rock Resources; Sandstone Properties, LLC; Sealy Hutchings Cavin, Inc.; Union Hill Oil & Gas Co., Inc.; Warren Associates; Weimer, Inc.; Wilbanks Properties Inc.; Wilbanks Reserve Corporation; Wilbanks Reserve Partners, LLC; Zorro Partners, Ltd.; Thomas and Carolyn Beall, their heirs and devisees; Diamond Star Production Company, LLC; Highland Texas Energy Company; Luna, David, his heirs and devisees; Richardson Oil Company, LLC; Tierra Encantada, LLC; Watson Properties, LLC; Apache Corporation; Estoril Producing Company; JMW Enterprises, LLC; Lincoln Oil and Gas, LLC; Northern Oil and Gas, Inc.; and Jon G. Massey (Successor in interest to Laura K. Read), his heirs and devisees.

Case No. 23520: Application of Read & Stevens, Inc. for Compulsory Pooling, Lea County, New Mexico. Applicant in the above-styled cause seeks an order pooling all uncommitted interests in the Wolfcamp formation underlying a standard 320-acre, more or less, horizontal well spacing comprised of Lot 4 (NW/4 NW/4 equivalent), the SW/4 NW/4, and the W/2 SW/4 of Section 5 and the W/2 W/2 of Section 8, Township 20 South, Range 34 East, NMPM, Lea County, New Mexico. Said unit will be initially dedicated to the proposed **Joker 5-8 Federal Com 201H** well, to be horizontally drilled from a surface location in the NE/4 NW/4 (Lot 3) of Section 5, Township 20 South, Range 34 East, to a bottom hole location in the SW/4 SW/4 (Unit M) of Section 8, Township 20 South, Range 34 East. Also, to be considered will be the cost of drilling and completing the well and the allocation of the cost thereof, actual operating costs and charges for supervision, designation of Applicant as operator of the well, and a 200% charge for risk involved in drilling said well. Said area is located approximately 40 miles northeast of Carlsbad, New Mexico.

#00278576

67100754

00278576

HOLLAND & HART LLC  
PO BOX 2208  
SANTA FE, NM 87504-2208


BEFORE THE OIL CONSERVATION DIVISION  
Santa Fe, New Mexico  
Exhibit No. H  
Submitted by: Read & Stevens, Inc.  
Hearing Date: July 20, 2023  
Case No. 23520





SUBSCRIBED AND SWORN to before me this 13th day of July 2023 by Adam G.

Rankin.



Notary Public

My Commission Expires:



6/28/26

STATE OF NEW MEXICO  
NOTARY PUBLIC  
KARI D PEREZ  
COMMISSION # 1138272  
COMMISSION EXPIRES 06/28/2026





Adam G. Rankin  
Partner  
Phone (505) 988-4421  
Email agrankin@hollandhart.com

May 12, 2023

**VIA CERTIFIED MAIL**  
**CERTIFIED RECEIPT REQUESTED**

**TO: ALL INTEREST OWNERS SUBJECT TO POOLING PROCEEDINGS**

**Re: Application of Permian Resources Operating, LLC for Compulsory Pooling,  
Lea County, New Mexico: Joker 5-8 Federal Com 202H**

Ladies & Gentlemen:

This letter is to advise you that Read & Stevens, Inc. has filed the enclosed application with the New Mexico Oil Conservation Division. A hearing has been requested before a Division Examiner on June 1, 2023, beginning at 8:15 a.m., and the status of the hearing can be monitored through the Division’s website at <https://www.emnrd.nm.gov/ocd/>.

**Due to ongoing construction and associated space limitations at the Wendell Chino Building, Parties, Counsel for Parties, and the public are encouraged to attend/participate via the Webex Meeting platform. To participate in the electronic hearing, see the instructions posted on the OCD Hearings website: <https://www.emnrd.nm.gov/ocd/hearing-info/>.**

You are not required to attend this hearing, but as an owner of an interest that may be affected by this application, you may appear and present testimony. Failure to appear at that time and become a party of record will preclude you from challenging the matter at a later date. Parties appearing in cases are required to file a Pre-hearing Statement four business days in advance of a scheduled hearing that complies with the provisions of NMAC 19.15.4.13.B.

If you have any questions about this matter, please contact Travis Macha at (432) 400-1037 or [travis.macha@permianres.com](mailto:travis.macha@permianres.com).

Sincerely,

Adam G. Rankin  
**ATTORNEY FOR READ & STEVENS, INC.**

T 505.988.4421 F 505.983.6043  
110 North Guadalupe, Suite 1, Santa Fe, NM 87501-1849  
Mail to: P.O. Box 2208, Santa Fe, NM 87504-2208  
[www.hollandhart.com](http://www.hollandhart.com)

Alaska	Montana	Utah
Colorado	Nevada	Washington, D.C.
Idaho	New Mexico	Wyoming

Read & Stevens - Joker WC Case Nos. 23520 - 23523  
Postal Delivery Report

TrackingNo	ToName	DeliveryAddress	City	State	Zip	USPS_Status
9414811898765424688951	Ard Oil Ltd.	PO Box 101027	Fort Worth	TX	76185-1027	Your item was delivered at 10:39 am on May 15, 2023 in FORT WORTH, TX 76185.
9414811898765424688623	Delmar Hudson Lewis Living Trust, Bank of America, N.A., Trustee	PO Box 2546	Fort Worth	TX	76113-2546	Your item was delivered to an individual at the address at 11:56 am on May 22, 2023 in FORT WORTH, TX 76102.
9414811898765424688609	Foran Oil Company	5400 Lbj Fwy Ste 1500	Dallas	TX	75240-1017	Your package will arrive later than expected, but is still on its way. It is currently in transit to the next facility.
9414811898765424688692	Hillier, LLC	6046 Azalea Ln	Dallas	TX	75230-3406	Your item was delivered to an individual at the address at 3:02 pm on May 15, 2023 in DALLAS, TX 75230.
9414811898765424688647	HOG Partnership, LP	5950 Cedar Springs Rd Ofc 200	Dallas	TX	75235-6805	Your package will arrive later than expected, but is still on its way. It is currently in transit to the next facility.
9414811898765424688630	Hudson, William A., II	18 Valley Ridge Rd	Fort Worth	TX	76107-3111	Your item was delivered to an individual at the address at 2:16 pm on May 15, 2023 in FORT WORTH, TX 76107.
9414811898765424688678	Javelina Partners	616 Texas St	Fort Worth	TX	76102-4612	Your item was delivered to the front desk, reception area, or mail room at 2:17 pm on May 15, 2023 in FORT WORTH, TX 76102.
9414811898765424688111	Josephine T. Hudson Testamentary Trust FBO J. Terrell Ard, Frost Bank, Trustee	PO Box 1600	San Antonio	TX	78296-1600	Your package will arrive later than expected, but is still on its way. It is currently in transit to the next facility.
9414811898765424688159	Lindys Living Trust, Francis H. Hudson, Trustee	215 W Bandera Rd Ste 114-620	Boerne	TX	78006-2820	Your item was delivered to an individual at the address at 11:37 am on May 15, 2023 in BOERNE, TX 78006.
9414811898765424688166	Magnum Hunter Production, Inc.	600 N Marienfeld St Ste 600	Midland	TX	79701-4405	Your item was picked up at the post office at 10:58 am on June 29, 2023 in SANTA FE, NM 87501.
9414811898765424688128	Marks Oil, Inc.	1775 N Sherman St Ste 2015	Denver	CO	80203-4319	Your item has been delivered to an agent for final delivery in DENVER, CO 80203 on May 16, 2023 at 5:24 pm.
9414811898765424688920	Avalon Energy Corporation	PO Box 2458	Midland	TX	79702-2458	Your package will arrive later than expected, but is still on its way. It is currently in transit to the next facility.
9414811898765424688142	Moore and Shelton Company, Lt d.	1011 23rd St	Galveston	TX	77550-4630	Your item was delivered to an individual at the address at 1:06 pm on May 16, 2023 in GALVESTON, TX 77550.
9414811898765424688135	MRC Permian Company	5400 Lbj Fwy Ste 1500	Dallas	TX	75240-1017	Your package will arrive later than expected, but is still on its way. It is currently in transit to the next facility.

Read & Stevens - Joker WC Case Nos. 23520 - 23523  
Postal Delivery Report

9414811898765424688319	Prime Rock Resources Agentco, Inc.,as Nominee F/B/O Prime Rock Res	2 Riverway Ste 1870	Houston	TX	77056-1939	Your package will arrive later than expected, but is still on its way. It is currently in transit to the next facility.
9414811898765424688364	Sandstone Properties, LLC	40 First Plaza Ctr NW Ste 601-N	Albuquerque	NM	87102-3355	Your item was delivered to an individual at the address at 2:05 pm on May 17, 2023 in ALBUQUERQUE, NM 87102.
9414811898765424688302	Sandstone Properties, LLC	200 3rd St NW	Albuquerque	NM	87102-3334	Your item was delivered to an individual at the address at 2:05 pm on May 17, 2023 in ALBUQUERQUE, NM 87102.
9414811898765424688340	Sealy Hutchings Cavin, Inc.	PO Box 1125	Roswell	NM	88202-1125	Your item was picked up at the post office at 3:52 pm on May 15, 2023 in ROSWELL, NM 88201.
9414811898765424688371	Union Hill Oil & Gas Co., Inc.	7712 Glenshannon Cir	Dallas	TX	75225-2054	Your item was delivered to an individual at the address at 4:17 pm on May 15, 2023 in DALLAS, TX 75225.
9414811898765424688067	Warren Associates	PO Box 10400	Albuquerque	NM	87184-0400	Your item was delivered at 7:47 am on May 17, 2023 in ALBUQUERQUE, NM
9414811898765424688005	Weimer, Inc.	6842 N Baltusrol Ln	Charlotte	NC	28210-7364	Your item was delivered to an individual at the address at 1:18 pm on May 16, 2023 in CHARLOTTE, NC 28210.
9414811898765424688098	Wilbanks Properties Inc.	450 E 17th Ave Unit 220	Denver	CO	80203-1254	Your item was delivered to the front desk, reception area, or mail room at 5:23 pm on May 15, 2023 in DENVER, CO 80203.
9414811898765424688906	Bean Family Ltd. Company	PO Box 45750	Rio Rancho	NM	87174-5750	Your item was picked up at the post office at 9:47 am on May 19, 2023 in RIO RANCHO, NM 87124.
9414811898765424688043	Wilbanks Reserve Corporation	450 E 17th Ave Unit 220	Denver	CO	80203-1254	Your item was delivered to the front desk, reception area, or mail room at 5:23 pm on May 15, 2023 in DENVER, CO 80203.
9414811898765424688081	Wilbanks Reserve Partners, LLC	450 E 17th Ave Unit 220	Denver	CO	80203-1254	Your item was delivered to the front desk, reception area, or mail room at 5:23 pm on May 15, 2023 in DENVER, CO 80203.
9414811898765424688036	Zorro Partners, Ltd.	616 Texas St	Fort Worth	TX	76102-4612	Your item was delivered to the front desk, reception area, or mail room at 2:17 pm on May 15, 2023 in FORT WORTH, TX 76102.
9414811898765424688074	Thomas and Carolyn Beall	PO Box 3098	Midland	TX	79702-3098	Your item was delivered at 1:37 pm on May 16, 2023 in MIDLAND, TX 79701.
9414811898765424688418	Diamond Star Production Company, LLC	5 A St., Suite 300	Ardmore	OK	73401	Your item was picked up at the post office at 12:10 pm on May 17, 2023 in ARDMORE, OK 73401.

Read & Stevens - Joker WC Case Nos. 23520 - 23523  
Postal Delivery Report

9414811898765424688456	Highland Texas Energy Company	11886 Greenville Ave Ste 106	Dallas	TX	75243-3569	Your item has been delivered to an agent for final delivery in DALLAS, TX 75243 on May 15, 2023 at 2:14 pm.
9414811898765424688463	Luna, David	4703 Frost Pl	Midland	TX	79705-2615	Your item was delivered to an individual at the address at 1:21 pm on May 15, 2023 in MIDLAND, TX 79705.
9414811898765424688425	Richardson Oil Company, LLC	11886 Greenville Ave Ste 106	Dallas	TX	75243-3569	Your item has been delivered to an agent for final delivery in DALLAS, TX 75243 on May 15, 2023 at 2:14 pm.
9414811898765424688401	Tierra Encantada, LLC	PO Box 811	Roswell	NM	88202-0811	Your item was picked up at the post office at 12:01 pm on May 16, 2023 in ROSWELL, NM 88201.
9414811898765424688494	Watson Properties, LLC	3905 Futura Dr	Roswell	NM	88201-6797	Your item was picked up at a postal facility at 9:16 am on June 8, 2023 in SANTA FE, NM 87501.
9414811898765424688999	Bernhardt Oil Corporation	12170 Jaycie Cir	Midwest City	OK	73130-8459	Your item was delivered to an individual at the address at 11:10 am on May 15, 2023 in OKLAHOMA CITY, OK 73130.
9414811898765424688449	Apache Corporation	2000 Post Oak Blvd Ste 100	Houston	TX	77056-4497	Your item was delivered to an individual at the address at 12:14 pm on May 15, 2023 in HOUSTON, TX 77056.
9414811898765424688487	Estoril Producing Company	PO Box 4815	Midland	TX	79704-4815	Your item was picked up at the post office at 11:44 am on May 26, 2023 in MIDLAND, TX 79704.
9414811898765424688432	JMW Enterprises, LLC	1127 Los Santos NW	Albuquerque	NM	87114-1043	Your item arrived at the ALBUQUERQUE, NM 87193 post office at 3:45 pm on May 26, 2023 and is ready for pickup.
9414811898765424688470	Lincoln Oil and Gas, LLC	701 Three Cross Dr	Roswell	NM	88201-7831	Your item has been delivered to the original sender at 9:16 am on June 1, 2023 in SANTA FE, NM 87501.
9414811898765424688517	Northern Oil and Gas, Inc.	4350 Baker Rd Ste 400	Minnetonka	MN	55343-8628	Your item has been delivered to an agent for final delivery in HOPKINS, MN 55343 on May 15, 2023 at 11:19 am.
9414811898765424688555	Jon G. Massey Successor In Interest To Laura K. Read	PO Box 10	Folsom	LA	70437-0010	Your item was picked up at the post office at 12:14 pm on May 23, 2023 in FOLSOM, LA 70437.
9414811898765424688944	CBR Oil Properties LLC	PO Box 1518	Roswell	NM	88202-1518	Your item was picked up at the post office at 9:16 am on May 15, 2023 in ROSWELL, NM 88201.
9414811898765424688937	Challenger Crude, Ltd.	3525 Andrews Hwy	Midland	TX	79703-5056	Your item has been delivered to an agent for final delivery in MIDLAND, TX 79703 on May 15, 2023 at 10:58 am.

Read & Stevens - Joker WC Case Nos. 23520 - 23523  
 Postal Delivery Report

9414811898765424688616	Chase Oil Corporation	PO Box 1767	Artesia	NM	88211-1767	Your item was picked up at the post office at 11:12 am on May 15, 2023 in ARTESIA, NM 88210.
9414811898765424688654	Cimarex Energy Co. Coterra Energy	600 N Marienfeld St Ste 600	Midland	TX	79701-4405	Your item was delivered to an individual at the address at 11:11 am on May 22, 2023 in MIDLAND, TX 79706.
9414811898765424688661	Delmar Hudson Lewis Living Trust, Bank of America, N.A., Trustee	901 Main St	Dallas	TX	75202-3707	Your item has been delivered to an agent for final delivery in DALLAS, TX 75201 on May 15, 2023 at 9:17 am.



# Affidavit of Publication

STATE OF NEW MEXICO  
COUNTY OF LEA

I, Daniel Russell, Publisher of the Hobbs News-Sun, a newspaper published at Hobbs, New Mexico, solemnly swear that the clipping attached hereto was published in the regular and entire issue of said newspaper, and not a supplement thereof for a period of 1 issue(s).

Beginning with the issue dated  
May 14, 2023  
and ending with the issue dated  
May 14, 2023.

  
\_\_\_\_\_  
Publisher

Sworn and subscribed to before me this  
14th day of May 2023.

  
\_\_\_\_\_  
Business Manager

My commission expires  
January 29, 2027  
(Seal)

STATE OF NEW MEXICO  
NOTARY PUBLIC  
GUSSIE RUTH BLACK  
COMMISSION # 1087526  
COMMISSION EXPIRES 01/29/2027

This newspaper is duly qualified to publish legal notices or advertisements within the meaning of Section 3, Chapter 167, Laws of 1937 and payment of fees for said

## LEGAL NOTICE May 14, 2023

STATE OF NEW MEXICO  
ENERGY, MINERALS AND NATURAL RESOURCES DEPARTMENT  
OIL CONSERVATION DIVISION  
SANTA FE, NEW MEXICO

The State of New Mexico, Energy Minerals and Natural Resources Department, Oil Conservation Division ("Division") hereby gives notice that the Division will hold public hearings before a hearing examiner on the following case. The hearing will be conducted remotely on Thursday, June 1, 2023, beginning at 8:15 a.m. To participate in the electronic hearing, see the instructions posted below. The docket may be viewed at <https://www.emnrd.nm.gov/ocd/hearing-info/> or obtained from Marlene Salvidrez, at [Marlene.Salvidrez@emnrd.nm.gov](mailto:Marlene.Salvidrez@emnrd.nm.gov). Documents filed in the case may be viewed at <https://ocdimage.emnrd.nm.gov/Imaging/Default.aspx>. If you are an individual with a disability who needs a reader, amplifier, qualified sign language interpreter, or other form of auxiliary aid or service to attend or participate in a hearing, contact Marlene Salvidrez at [Marlene.Salvidrez@emnrd.nm.gov](mailto:Marlene.Salvidrez@emnrd.nm.gov), or the New Mexico Relay Network at 1-800-659-1779, no later than May 22, 2023.

Persons may view and participate in the hearings through the following link:

<https://nmemnrd.webex.com/nmemnrd/j.php?MTID=ma6ae23341387d744a0ac0dd42666b517>  
Webinar number: 2487 125 5805

Join by video system: 24871255805@nmemnrd.webex.com  
You can also dial 173.243.2.68 and enter your webinar number

Join by phone: 1-844-992-4726 United States Toll Free  
+1-408-418-9388 United States Toll  
Access code: 2487 125 5805

Panelist password: SVkzTp8GF43 (78598784 from phones and video systems)

**STATE OF NEW MEXICO TO:  
All named parties and persons  
having any right, title, interest  
or claim in the following case  
and notice to the public.**

(NOTE: All land descriptions herein refer to the New Mexico Principal Meridian whether or not so stated.)

To: All interest owners subject to pooling proceedings, including: Ard Oil Ltd.; Avalon Energy Corporation; Bean Family Ltd. Company; Bernhardt Oil Corporation; CBR Oil Properties LLC; Challenger Crude, Ltd.; Chase Oil Corporation; Cimarex Energy Co. Coterra Energy; Delmar Hudson Lewis Living Trust, Bank of America, N.A., Trustee; Foran Oil Company; Hillier, LLC; HOG Partnership, LP; Hudson, William A., II, his heirs and devisees; Javelina Partners; Josephine T. Hudson Testamentary Trust FBO J. Terrell Ard, Frost Bank, Trustee; Lindys Living Trust, Francis H. Hudson, Trustee; Magnum Hunter Production, Inc.; Marks Oil, Inc.; Moore and Shelton Company, Ltd.; MRC Permian Company; Prime Rock Resources Agent Co, Inc., as Nominee F/B/O Prime Rock Resources; Sandstone Properties, LLC; Sealy Hutchings Cavin, Inc.; Union Hill Oil & Gas Co., Inc.; Warren Associates; Weimer, Inc.; Wilbanks Properties Inc.; Wilbanks Reserve Corporation; Wilbanks Reserve Partners, LLC; Zorro Partners, Ltd.; Thomas and Carolyn Beall, their heirs and devisees; Diamond Star Production Company, LLC; Highland Texas Energy Company; Luna, David, his heirs and devisees; Richardson Oil Company, LLC; Tierra Encantada, LLC; Watson Properties, LLC; Apache Corporation; Estoril Producing Company; JMW Enterprises, LLC; Lincoln Oil and Gas, LLC; Northern Oil and Gas, Inc.; and Jon G. Massey (Successor in interest to Laura K. Read) , his heirs and devisees.

Case No. 23521: Application of Read & Stevens, Inc. for Compulsory Pooling, Lea County, New Mexico. Applicant in the above-styled cause seeks an order pooling all uncommitted interests in the Wolfcamp formation underlying a standard 320-acre, more or less, horizontal well spacing comprised of Lot 3 (NE/4 NW/4 equivalent), the SE/4 NW/4, and the E/2 SW/4 of Section 5 and the E/2 W/2 of Section 8, Township 20 South, Range 34 East, NMPM, Lea County, New Mexico. Said unit will be initially dedicated to the proposed **Joker 5-8 Federal Com 202H** well, to be horizontally drilled from a surface location in the NE/4 NW/4 (Lot 3) of Section 5, Township 20 South, Range 34 East, to a bottom hole location in the SE/4 SW/4 (Unit N) of Section 8, Township 20 South, Range 34 East. Also, to be considered will be the cost of drilling and completing the well and the allocation of the cost thereof, actual operating costs and charges for supervision, designation of Applicant as operator of the well, and a 200% charge for risk involved in drilling said well. Said area is located approximately 40 miles northeast of Carlsbad, New Mexico.

#00278577

67100754

00278577


HOLLAND & HART LLC  
PO BOX 2208  
SANTA FE, NM 87504-2208

BEFORE THE OIL CONSERVATION DIVISION  
Santa Fe, New Mexico  
Exhibit No. H  
Submitted by: Read & Stevens, Inc.  
Hearing Date: July 20, 2023  
Case No. 23521



SUBSCRIBED AND SWORN to before me this 13th day of July 2023 by Adam G.

Rankin.



Notary Public

My Commission Expires:

6/28/24

STATE OF NEW MEXICO  
NOTARY PUBLIC  
KARI D PEREZ  
COMMISSION # 1138272  
COMMISSION EXPIRES 06/28/2026



**Adam G. Rankin**  
**Partner**  
**Phone** (505) 988-4421  
**Email** agrankin@hollandhart.com

May 12, 2023

**VIA CERTIFIED MAIL**  
**CERTIFIED RECEIPT REQUESTED**

**TO: ALL INTEREST OWNERS SUBJECT TO POOLING PROCEEDINGS**

**Re: Application of Permian Resources Operating, LLC for Compulsory Pooling,  
Lea County, New Mexico: Joker 5-8 Federal Com 203H**

Ladies & Gentlemen:

This letter is to advise you that Read & Stevens, Inc. has filed the enclosed application with the New Mexico Oil Conservation Division. A hearing has been requested before a Division Examiner on June 1, 2023, beginning at 8:15 a.m., and the status of the hearing can be monitored through the Division’s website at <https://www.emnrd.nm.gov/ocd/>.

**Due to ongoing construction and associated space limitations at the Wendell Chino Building, Parties, Counsel for Parties, and the public are encouraged to attend/participate via the Webex Meeting platform. To participate in the electronic hearing, see the instructions posted on the OCD Hearings website: <https://www.emnrd.nm.gov/ocd/hearing-info/>.**

You are not required to attend this hearing, but as an owner of an interest that may be affected by this application, you may appear and present testimony. Failure to appear at that time and become a party of record will preclude you from challenging the matter at a later date. Parties appearing in cases are required to file a Pre-hearing Statement four business days in advance of a scheduled hearing that complies with the provisions of NMAC 19.15.4.13.B.

If you have any questions about this matter, please contact Travis Macha at (432) 400-1037 or [travis.macha@permianres.com](mailto:travis.macha@permianres.com).

Sincerely,

Adam G. Rankin  
**ATTORNEY FOR READ & STEVENS, INC.**

T 505.988.4421 F 505.983.6043  
110 North Guadalupe, Suite 1, Santa Fe, NM 87501-1849  
Mail to: P.O. Box 2208, Santa Fe, NM 87504-2208  
[www.hollandhart.com](http://www.hollandhart.com)

Alaska	Montana	Utah
Colorado	Nevada	Washington, D.C.
Idaho	New Mexico	Wyoming



Read & Stevens - Joker WC Case Nos. 23520 - 23523  
Postal Delivery Report

TrackingNo	ToName	DeliveryAddress	City	State	Zip	USPS_Status
9414811898765424688951	Ard Oil Ltd.	PO Box 101027	Fort Worth	TX	76185-1027	Your item was delivered at 10:39 am on May 15, 2023 in FORT WORTH, TX 76185.
9414811898765424688623	Delmar Hudson Lewis Living Trust, Bank of America, N.A., Trustee	PO Box 2546	Fort Worth	TX	76113-2546	Your item was delivered to an individual at the address at 11:56 am on May 22, 2023 in FORT WORTH, TX 76102.
9414811898765424688609	Foran Oil Company	5400 Lbj Fwy Ste 1500	Dallas	TX	75240-1017	Your package will arrive later than expected, but is still on its way. It is currently in transit to the next facility.
9414811898765424688692	Hillier, LLC	6046 Azalea Ln	Dallas	TX	75230-3406	Your item was delivered to an individual at the address at 3:02 pm on May 15, 2023 in DALLAS, TX 75230.
9414811898765424688647	HOG Partnership, LP	5950 Cedar Springs Rd Ofc 200	Dallas	TX	75235-6805	Your package will arrive later than expected, but is still on its way. It is currently in transit to the next facility.
9414811898765424688630	Hudson, William A., II	18 Valley Ridge Rd	Fort Worth	TX	76107-3111	Your item was delivered to an individual at the address at 2:16 pm on May 15, 2023 in FORT WORTH, TX 76107.
9414811898765424688678	Javelina Partners	616 Texas St	Fort Worth	TX	76102-4612	Your item was delivered to the front desk, reception area, or mail room at 2:17 pm on May 15, 2023 in FORT WORTH, TX 76102.
9414811898765424688111	Josephine T. Hudson Testamentary Trust FBO J. Terrell Ard, Frost Bank, Trustee	PO Box 1600	San Antonio	TX	78296-1600	Your package will arrive later than expected, but is still on its way. It is currently in transit to the next facility.
9414811898765424688159	Lindys Living Trust, Francis H. Hudson, Trustee	215 W Bandera Rd Ste 114-620	Boerne	TX	78006-2820	Your item was delivered to an individual at the address at 11:37 am on May 15, 2023 in BOERNE, TX 78006.
9414811898765424688166	Magnum Hunter Production, Inc.	600 N Marienfeld St Ste 600	Midland	TX	79701-4405	Your item was picked up at the post office at 10:58 am on June 29, 2023 in SANTA FE, NM 87501.
9414811898765424688128	Marks Oil, Inc.	1775 N Sherman St Ste 2015	Denver	CO	80203-4319	Your item has been delivered to an agent for final delivery in DENVER, CO 80203 on May 16, 2023 at 5:24 pm.
9414811898765424688920	Avalon Energy Corporation	PO Box 2458	Midland	TX	79702-2458	Your package will arrive later than expected, but is still on its way. It is currently in transit to the next facility.
9414811898765424688142	Moore and Shelton Company, Lt d.	1011 23rd St	Galveston	TX	77550-4630	Your item was delivered to an individual at the address at 1:06 pm on May 16, 2023 in GALVESTON, TX 77550.
9414811898765424688135	MRC Permian Company	5400 Lbj Fwy Ste 1500	Dallas	TX	75240-1017	Your package will arrive later than expected, but is still on its way. It is currently in transit to the next facility.



Read & Stevens - Joker WC Case Nos. 23520 - 23523  
Postal Delivery Report

9414811898765424688319	Prime Rock Resources Agentco, Inc.,as Nominee F/B/O Prime Rock Res	2 Riverway Ste 1870	Houston	TX	77056-1939	Your package will arrive later than expected, but is still on its way. It is currently in transit to the next facility.
9414811898765424688364	Sandstone Properties, LLC	40 First Plaza Ctr NW Ste 601-N	Albuquerque	NM	87102-3355	Your item was delivered to an individual at the address at 2:05 pm on May 17, 2023 in ALBUQUERQUE, NM 87102.
9414811898765424688302	Sandstone Properties, LLC	200 3rd St NW	Albuquerque	NM	87102-3334	Your item was delivered to an individual at the address at 2:05 pm on May 17, 2023 in ALBUQUERQUE, NM 87102.
9414811898765424688340	Sealy Hutchings Cavin, Inc.	PO Box 1125	Roswell	NM	88202-1125	Your item was picked up at the post office at 3:52 pm on May 15, 2023 in ROSWELL, NM 88201.
9414811898765424688371	Union Hill Oil & Gas Co., Inc.	7712 Glenshannon Cir	Dallas	TX	75225-2054	Your item was delivered to an individual at the address at 4:17 pm on May 15, 2023 in DALLAS, TX 75225.
9414811898765424688067	Warren Associates	PO Box 10400	Albuquerque	NM	87184-0400	Your item was delivered at 7:47 am on May 17, 2023 in ALBUQUERQUE, NM
9414811898765424688005	Weimer, Inc.	6842 N Baltusrol Ln	Charlotte	NC	28210-7364	Your item was delivered to an individual at the address at 1:18 pm on May 16, 2023 in CHARLOTTE, NC 28210.
9414811898765424688098	Wilbanks Properties Inc.	450 E 17th Ave Unit 220	Denver	CO	80203-1254	Your item was delivered to the front desk, reception area, or mail room at 5:23 pm on May 15, 2023 in DENVER, CO 80203.
9414811898765424688906	Bean Family Ltd. Company	PO Box 45750	Rio Rancho	NM	87174-5750	Your item was picked up at the post office at 9:47 am on May 19, 2023 in RIO RANCHO, NM 87124.
9414811898765424688043	Wilbanks Reserve Corporation	450 E 17th Ave Unit 220	Denver	CO	80203-1254	Your item was delivered to the front desk, reception area, or mail room at 5:23 pm on May 15, 2023 in DENVER, CO 80203.
9414811898765424688081	Wilbanks Reserve Partners, LLC	450 E 17th Ave Unit 220	Denver	CO	80203-1254	Your item was delivered to the front desk, reception area, or mail room at 5:23 pm on May 15, 2023 in DENVER, CO 80203.
9414811898765424688036	Zorro Partners, Ltd.	616 Texas St	Fort Worth	TX	76102-4612	Your item was delivered to the front desk, reception area, or mail room at 2:17 pm on May 15, 2023 in FORT WORTH, TX 76102.
9414811898765424688074	Thomas and Carolyn Beall	PO Box 3098	Midland	TX	79702-3098	Your item was delivered at 1:37 pm on May 16, 2023 in MIDLAND, TX 79701.
9414811898765424688418	Diamond Star Production Company, LLC	5 A St., Suite 300	Ardmore	OK	73401	Your item was picked up at the post office at 12:10 pm on May 17, 2023 in ARDMORE, OK 73401.

Read & Stevens - Joker WC Case Nos. 23520 - 23523  
Postal Delivery Report

9414811898765424688456	Highland Texas Energy Company	11886 Greenville Ave Ste 106	Dallas	TX	75243-3569	Your item has been delivered to an agent for final delivery in DALLAS, TX 75243 on May 15, 2023 at 2:14 pm.
9414811898765424688463	Luna, David	4703 Frost Pl	Midland	TX	79705-2615	Your item was delivered to an individual at the address at 1:21 pm on May 15, 2023 in MIDLAND, TX 79705.
9414811898765424688425	Richardson Oil Company, LLC	11886 Greenville Ave Ste 106	Dallas	TX	75243-3569	Your item has been delivered to an agent for final delivery in DALLAS, TX 75243 on May 15, 2023 at 2:14 pm.
9414811898765424688401	Tierra Encantada, LLC	PO Box 811	Roswell	NM	88202-0811	Your item was picked up at the post office at 12:01 pm on May 16, 2023 in ROSWELL, NM 88201.
9414811898765424688494	Watson Properties, LLC	3905 Futura Dr	Roswell	NM	88201-6797	Your item was picked up at a postal facility at 9:16 am on June 8, 2023 in SANTA FE, NM 87501.
9414811898765424688999	Bernhardt Oil Corporation	12170 Jaycie Cir	Midwest City	OK	73130-8459	Your item was delivered to an individual at the address at 11:10 am on May 15, 2023 in OKLAHOMA CITY, OK 73130.
9414811898765424688449	Apache Corporation	2000 Post Oak Blvd Ste 100	Houston	TX	77056-4497	Your item was delivered to an individual at the address at 12:14 pm on May 15, 2023 in HOUSTON, TX 77056.
9414811898765424688487	Estoril Producing Company	PO Box 4815	Midland	TX	79704-4815	Your item was picked up at the post office at 11:44 am on May 26, 2023 in MIDLAND, TX 79704.
9414811898765424688432	JMW Enterprises, LLC	1127 Los Santos NW	Albuquerque	NM	87114-1043	Your item arrived at the ALBUQUERQUE, NM 87193 post office at 3:45 pm on May 26, 2023 and is ready for pickup.
9414811898765424688470	Lincoln Oil and Gas, LLC	701 Three Cross Dr	Roswell	NM	88201-7831	Your item has been delivered to the original sender at 9:16 am on June 1, 2023 in SANTA FE, NM 87501.
9414811898765424688517	Northern Oil and Gas, Inc.	4350 Baker Rd Ste 400	Minnetonka	MN	55343-8628	Your item has been delivered to an agent for final delivery in HOPKINS, MN 55343 on May 15, 2023 at 11:19 am.
9414811898765424688555	Jon G. Massey Successor In Interest To Laura K. Read	PO Box 10	Folsom	LA	70437-0010	Your item was picked up at the post office at 12:14 pm on May 23, 2023 in FOLSOM, LA 70437.
9414811898765424688944	CBR Oil Properties LLC	PO Box 1518	Roswell	NM	88202-1518	Your item was picked up at the post office at 9:16 am on May 15, 2023 in ROSWELL, NM 88201.
9414811898765424688937	Challenger Crude, Ltd.	3525 Andrews Hwy	Midland	TX	79703-5056	Your item has been delivered to an agent for final delivery in MIDLAND, TX 79703 on May 15, 2023 at 10:58 am.

Read & Stevens - Joker WC Case Nos. 23520 - 23523  
 Postal Delivery Report

9414811898765424688616	Chase Oil Corporation	PO Box 1767	Artesia	NM	88211-1767	Your item was picked up at the post office at 11:12 am on May 15, 2023 in ARTESIA, NM 88210.
9414811898765424688654	Cimarex Energy Co. Coterra Energy	600 N Marienfeld St Ste 600	Midland	TX	79701-4405	Your item was delivered to an individual at the address at 11:11 am on May 22, 2023 in MIDLAND, TX 79706.
9414811898765424688661	Delmar Hudson Lewis Living Trust, Bank of America, N.A., Trustee	901 Main St	Dallas	TX	75202-3707	Your item has been delivered to an agent for final delivery in DALLAS, TX 75201 on May 15, 2023 at 9:17 am.

# Affidavit of Publication

STATE OF NEW MEXICO  
COUNTY OF LEA


I, Daniel Russell, Publisher of the Hobbs News-Sun, a newspaper published at Hobbs, New Mexico, solemnly swear that the clipping attached hereto was published in the regular and entire issue of said newspaper, and not a supplement thereof for a period of 1 issue(s).

Beginning with the issue dated  
May 14, 2023  
and ending with the issue dated  
May 14, 2023.



Publisher

Sworn and subscribed to before me this  
14th day of May 2023.



Business Manager

My commission expires  
January 29, 2027

(Seal) STATE OF NEW MEXICO  
NOTARY PUBLIC  
GUSSIE RUTH BLACK  
COMMISSION # 1087526  
COMMISSION EXPIRES 01/29/2027

This newspaper is duly qualified to publish legal notices or advertisements within the meaning of Section 3, Chapter 167, Laws of 1937 and payment of fees for said

## LEGAL NOTICE May 14, 2023

### STATE OF NEW MEXICO ENERGY, MINERALS AND NATURAL RESOURCES DEPARTMENT OIL CONSERVATION DIVISION SANTA FE, NEW MEXICO

The State of New Mexico, Energy Minerals and Natural Resources Department, Oil Conservation Division ("Division") hereby gives notice that the Division will hold public hearings before a hearing examiner on the following case. The hearing will be conducted remotely on Thursday, June 1, 2023, beginning at 8:15 a.m. To participate in the electronic hearing, see the instructions posted below. The docket may be viewed at <https://www.emnrd.nm.gov/ocd/hearing-info/> or obtained from Marlene Salvidrez, at [Marlene.Salvidrez@emnrd.nm.gov](mailto:Marlene.Salvidrez@emnrd.nm.gov). Documents filed in the case may be viewed at <https://ocdimage.emnrd.nm.gov/Imaging/Default.aspx>. If you are an individual with a disability who needs a reader, amplifier, qualified sign language interpreter, or other form of auxiliary aid or service to attend or participate in a hearing, contact Marlene Salvidrez at [Marlene.Salvidrez@emnrd.nm.gov](mailto:Marlene.Salvidrez@emnrd.nm.gov), or the New Mexico Relay Network at 1-800-659-1779, no later than May 22, 2023.

Persons may view and participate in the hearings through the following link:

<https://nmemnrd.webex.com/nmemnrd/j.php?MTID=ma6ae23341387d744a0ac0dd42666b517>  
Webinar number: 2487 125 5805

Join by video system: 24871255805@nmemnrd.webex.com  
You can also dial 173.243.2.68 and enter your webinar number

Join by phone: 1-844-992-4726 United States Toll Free  
+1-408-418-9388 United States Toll  
Access code: 2487 125 5805

Panelist password: SVkzTp8GF43 (78598784 from phones and video systems)

**STATE OF NEW MEXICO TO:  
All named parties and persons  
having any right, title, interest  
or claim in the following case  
and notice to the public.**

(NOTE: All land descriptions herein refer to the New Mexico Principal Meridian whether or not so stated.)

To: All interest owners subject to pooling proceedings, including: Ard Oil Ltd.; Avalon Energy Corporation; Bean Family Ltd. Company; Bernhardt Oil Corporation; CBR Oil Properties LLC; Challenger Crude, Ltd.; Chase Oil Corporation; Cimarex Energy Co. Coterra Energy; Delmar Hudson Lewis Living Trust, Bank of America, N.A., Trustee; Foran Oil Company; Hillier, LLC; HOG Partnership, LP; Hudson, William A., II, his heirs and devisees; Javelina Partners; Josephine T. Hudson Testamentary Trust FBO J. Terrell Ard, Frost Bank, Trustee; Lindys Living Trust, Francis H. Hudson, Trustee; Magnum Hunter Production, Inc.; Marks Oil, Inc.; Moore and Shelton Company, Ltd.; MRC Permian Company; Prime Rock Resources Agent Co, Inc., as Nominee F/B/O Prime Rock Resources; Sandstone Properties, LLC; Sealy Hutchings Cavin, Inc.; Union Hill Oil & Gas Co., Inc.; Warren Associates; Welmer, Inc.; Wilbanks Properties Inc.; Wilbanks Reserve Corporation; Wilbanks Reserve Partners, LLC; Zorro Partners, Ltd.; Thomas and Carolyn Beall, their heirs and devisees; Diamond Star Production Company, LLC; Highland Texas Energy Company; Luna, David, his heirs and devisees; Richardson Oil Company, LLC; Tierra Encantada, LLC; Watson Properties, LLC; Apache Corporation; Estoril Producing Company; JMW Enterprises, LLC; Lincoln Oil and Gas, LLC; Northern Oil and Gas, Inc.; and Jon G. Massey (Successor in interest to Laura K. Read), his heirs and devisees.

Case No. 23522: Application of Read & Stevens, Inc. for Compulsory Pooling, Lea County, New Mexico. Applicant in the above-styled cause seeks an order pooling all uncommitted interests in the Wolfcamp formation underlying a standard 320-acre, more or less, horizontal well spacing comprised of Lot 2 (NW/4 NE/4 equivalent), the SW/4 NE/4, and the W/2 SE/4 of Section 5 and the W/2 E/2 of Section 8, Township 20 South, Range 34 East, NMPM, Lea County, New Mexico. Said unit will be initially dedicated to the proposed **Joker 5-8 Federal Com 203H** well, to be horizontally drilled from a surface location in the NW/4 NE/4 (Lot 2) of Section 5, Township 20 South, Range 34 East, to a bottom hole location in the SW/4 SE/4 (Unit O) of Section 8, Township 20 South, Range 34 East. Also, to be considered will be the cost of drilling and completing the well and the allocation of the cost thereof, actual operating costs and charges for supervision, designation of Applicant as operator of the well, and a 200% charge for risk involved in drilling said well. Said area is located approximately 27 miles southwest of Hobbs, New Mexico.  
#00278579

67100754

00278579

HOLLAND & HART LLC  
PO BOX 2208  
SANTA FE, NM 87504-2208

BEFORE THE OIL CONSERVATION DIVISION  
Santa Fe, New Mexico  
Exhibit No. H  
Submitted by: Read & Stevens, Inc.  
Hearing Date: July 20, 2023  
Case No. 23522



**STATE OF NEW MEXICO**  
**ENERGY, MINERALS AND NATURAL RESOURCES DEPARTMENT**  
**OIL CONSERVATION DIVISION**

**APPLICATIONS OF READ & STEVENS, INC.**  
**FOR COMPULSORY POOLING,**  
**LEA COUNTY, NEW MEXICO.**


**CASE NO. 23523**

**AFFIDAVIT**

STATE OF NEW MEXICO   )  
  ) ss.  
COUNTY OF SANTA FE    )

Adam G. Rankin, attorney in fact and authorized representative of the Applicant herein, being first duly sworn, upon oath, states

- 1. The above-referenced application and notice of the hearing on this application was sent by certified mail to the affected parties on the date set forth in the letter attached hereto.
- 2. The spreadsheet attached hereto contains the names of the parties to whom notice was provided.
- 3. The spreadsheet attached hereto contains the information provided by the United States Postal Service on the status of the delivery of this notice as of July 12, 2023.
- 4. I caused a notice to be published to all parties subject to these proceedings on May 14, 2023. An affidavit of publication from the publication's legal clerk with a copy of the notice publication is attached as Exhibit H.


  
Adam G. Rankin

**BEFORE THE OIL CONSERVATION DIVISION**  
Santa Fe, New Mexico  
Exhibit No. G  
Submitted by: Read & Stevens, Inc.  
Hearing Date: July 20, 2023  
Case Nos. 23508-23523



SUBSCRIBED AND SWORN to before me this 13th day of July 2023 by Adam G.

Rankin.



Notary Public

My Commission Expires:

06/28/2026

STATE OF NEW MEXICO  
NOTARY PUBLIC  
KARI D PEREZ  
COMMISSION # 1138272  
COMMISSION EXPIRES 06/28/2026



**Adam G. Rankin**  
**Partner**  
**Phone** (505) 988-4421  
**Email** agrankin@hollandhart.com

May 12, 2023

**VIA CERTIFIED MAIL**  
**CERTIFIED RECEIPT REQUESTED**

**TO: ALL INTEREST OWNERS SUBJECT TO POOLING PROCEEDINGS**

**Re: Application of Permian Resources Operating, LLC for Compulsory Pooling, Lea County, New Mexico: Joker 5-8 Federal Com 204H well**

Ladies & Gentlemen:

This letter is to advise you that Read & Stevens, Inc. has filed the enclosed application with the New Mexico Oil Conservation Division. A hearing has been requested before a Division Examiner on June 1, 2023, beginning at 8:15 a.m., and the status of the hearing can be monitored through the Division’s website at <https://www.emnrd.nm.gov/ocd/>.

**Due to ongoing construction and associated space limitations at the Wendell Chino Building, Parties, Counsel for Parties, and the public are encouraged to attend/participate via the Webex Meeting platform. To participate in the electronic hearing, see the instructions posted on the OCD Hearings website: <https://www.emnrd.nm.gov/ocd/hearing-info/>.**

You are not required to attend this hearing, but as an owner of an interest that may be affected by this application, you may appear and present testimony. Failure to appear at that time and become a party of record will preclude you from challenging the matter at a later date. Parties appearing in cases are required to file a Pre-hearing Statement four business days in advance of a scheduled hearing that complies with the provisions of NMAC 19.15.4.13.B.

If you have any questions about this matter, please contact Travis Macha at (432) 400-1037 or [travis.macha@permianres.com](mailto:travis.macha@permianres.com).

Sincerely,

Adam G. Rankin  
**ATTORNEY FOR READ & STEVENS, INC.**

T 505.988.4421 F 505.983.6043  
110 North Guadalupe, Suite 1, Santa Fe, NM 87501-1849  
Mail to: P.O. Box 2208, Santa Fe, NM 87504-2208  
[www.hollandhart.com](http://www.hollandhart.com)

Alaska	Montana	Utah
Colorado	Nevada	Washington, D.C.
Idaho	New Mexico	Wyoming

Read & Stevens - Joker WC Case Nos. 23520 - 23523  
Postal Delivery Report

TrackingNo	ToName	DeliveryAddress	City	State	Zip	USPS_Status
9414811898765424688951	Ard Oil Ltd.	PO Box 101027	Fort Worth	TX	76185-1027	Your item was delivered at 10:39 am on May 15, 2023 in FORT WORTH, TX 76185.
9414811898765424688623	Delmar Hudson Lewis Living Trust, Bank of America, N.A., Trustee	PO Box 2546	Fort Worth	TX	76113-2546	Your item was delivered to an individual at the address at 11:56 am on May 22, 2023 in FORT WORTH, TX 76102.
9414811898765424688609	Foran Oil Company	5400 Lbj Fwy Ste 1500	Dallas	TX	75240-1017	Your package will arrive later than expected, but is still on its way. It is currently in transit to the next facility.
9414811898765424688692	Hillier, LLC	6046 Azalea Ln	Dallas	TX	75230-3406	Your item was delivered to an individual at the address at 3:02 pm on May 15, 2023 in DALLAS, TX 75230.
9414811898765424688647	HOG Partnership, LP	5950 Cedar Springs Rd Ofc 200	Dallas	TX	75235-6805	Your package will arrive later than expected, but is still on its way. It is currently in transit to the next facility.
9414811898765424688630	Hudson, William A., II	18 Valley Ridge Rd	Fort Worth	TX	76107-3111	Your item was delivered to an individual at the address at 2:16 pm on May 15, 2023 in FORT WORTH, TX 76107.
9414811898765424688678	Javelina Partners	616 Texas St	Fort Worth	TX	76102-4612	Your item was delivered to the front desk, reception area, or mail room at 2:17 pm on May 15, 2023 in FORT WORTH, TX 76102.
9414811898765424688111	Josephine T. Hudson Testamentary Trust FBO J. Terrell Ard, Frost Bank, Trustee	PO Box 1600	San Antonio	TX	78296-1600	Your package will arrive later than expected, but is still on its way. It is currently in transit to the next facility.
9414811898765424688159	Lindys Living Trust, Francis H. Hudson, Trustee	215 W Bandera Rd Ste 114-620	Boerne	TX	78006-2820	Your item was delivered to an individual at the address at 11:37 am on May 15, 2023 in BOERNE, TX 78006.
9414811898765424688166	Magnum Hunter Production, Inc.	600 N Marienfeld St Ste 600	Midland	TX	79701-4405	Your item was picked up at the post office at 10:58 am on June 29, 2023 in SANTA FE, NM 87501.
9414811898765424688128	Marks Oil, Inc.	1775 N Sherman St Ste 2015	Denver	CO	80203-4319	Your item has been delivered to an agent for final delivery in DENVER, CO 80203 on May 16, 2023 at 5:24 pm.
9414811898765424688920	Avalon Energy Corporation	PO Box 2458	Midland	TX	79702-2458	Your package will arrive later than expected, but is still on its way. It is currently in transit to the next facility.
9414811898765424688142	Moore and Shelton Company, Lt d.	1011 23rd St	Galveston	TX	77550-4630	Your item was delivered to an individual at the address at 1:06 pm on May 16, 2023 in GALVESTON, TX 77550.
9414811898765424688135	MRC Permian Company	5400 Lbj Fwy Ste 1500	Dallas	TX	75240-1017	Your package will arrive later than expected, but is still on its way. It is currently in transit to the next facility.

Read & Stevens - Joker WC Case Nos. 23520 - 23523  
Postal Delivery Report

9414811898765424688319	Prime Rock Resources Agentco, Inc.,as Nominee F/B/O Prime Rock Res	2 Riverway Ste 1870	Houston	TX	77056-1939	Your package will arrive later than expected, but is still on its way. It is currently in transit to the next facility.
9414811898765424688364	Sandstone Properties, LLC	40 First Plaza Ctr NW Ste 601-N	Albuquerque	NM	87102-3355	Your item was delivered to an individual at the address at 2:05 pm on May 17, 2023 in ALBUQUERQUE, NM 87102.
9414811898765424688302	Sandstone Properties, LLC	200 3rd St NW	Albuquerque	NM	87102-3334	Your item was delivered to an individual at the address at 2:05 pm on May 17, 2023 in ALBUQUERQUE, NM 87102.
9414811898765424688340	Sealy Hutchings Cavin, Inc.	PO Box 1125	Roswell	NM	88202-1125	Your item was picked up at the post office at 3:52 pm on May 15, 2023 in ROSWELL, NM 88201.
9414811898765424688371	Union Hill Oil & Gas Co., Inc.	7712 Glenshannon Cir	Dallas	TX	75225-2054	Your item was delivered to an individual at the address at 4:17 pm on May 15, 2023 in DALLAS, TX 75225.
9414811898765424688067	Warren Associates	PO Box 10400	Albuquerque	NM	87184-0400	Your item was delivered at 7:47 am on May 17, 2023 in ALBUQUERQUE, NM
9414811898765424688005	Weimer, Inc.	6842 N Baltusrol Ln	Charlotte	NC	28210-7364	Your item was delivered to an individual at the address at 1:18 pm on May 16, 2023 in CHARLOTTE, NC 28210.
9414811898765424688098	Wilbanks Properties Inc.	450 E 17th Ave Unit 220	Denver	CO	80203-1254	Your item was delivered to the front desk, reception area, or mail room at 5:23 pm on May 15, 2023 in DENVER, CO 80203.
9414811898765424688906	Bean Family Ltd. Company	PO Box 45750	Rio Rancho	NM	87174-5750	Your item was picked up at the post office at 9:47 am on May 19, 2023 in RIO RANCHO, NM 87124.
9414811898765424688043	Wilbanks Reserve Corporation	450 E 17th Ave Unit 220	Denver	CO	80203-1254	Your item was delivered to the front desk, reception area, or mail room at 5:23 pm on May 15, 2023 in DENVER, CO 80203.
9414811898765424688081	Wilbanks Reserve Partners, LLC	450 E 17th Ave Unit 220	Denver	CO	80203-1254	Your item was delivered to the front desk, reception area, or mail room at 5:23 pm on May 15, 2023 in DENVER, CO 80203.
9414811898765424688036	Zorro Partners, Ltd.	616 Texas St	Fort Worth	TX	76102-4612	Your item was delivered to the front desk, reception area, or mail room at 2:17 pm on May 15, 2023 in FORT WORTH, TX 76102.
9414811898765424688074	Thomas and Carolyn Beall	PO Box 3098	Midland	TX	79702-3098	Your item was delivered at 1:37 pm on May 16, 2023 in MIDLAND, TX 79701.
9414811898765424688418	Diamond Star Production Company, LLC	5 A St., Suite 300	Ardmore	OK	73401	Your item was picked up at the post office at 12:10 pm on May 17, 2023 in ARDMORE, OK 73401.

Read & Stevens - Joker WC Case Nos. 23520 - 23523  
Postal Delivery Report

9414811898765424688456	Highland Texas Energy Company	11886 Greenville Ave Ste 106	Dallas	TX	75243-3569	Your item has been delivered to an agent for final delivery in DALLAS, TX 75243 on May 15, 2023 at 2:14 pm.
9414811898765424688463	Luna, David	4703 Frost Pl	Midland	TX	79705-2615	Your item was delivered to an individual at the address at 1:21 pm on May 15, 2023 in MIDLAND, TX 79705.
9414811898765424688425	Richardson Oil Company, LLC	11886 Greenville Ave Ste 106	Dallas	TX	75243-3569	Your item has been delivered to an agent for final delivery in DALLAS, TX 75243 on May 15, 2023 at 2:14 pm.
9414811898765424688401	Tierra Encantada, LLC	PO Box 811	Roswell	NM	88202-0811	Your item was picked up at the post office at 12:01 pm on May 16, 2023 in ROSWELL, NM 88201.
9414811898765424688494	Watson Properties, LLC	3905 Futura Dr	Roswell	NM	88201-6797	Your item was picked up at a postal facility at 9:16 am on June 8, 2023 in SANTA FE, NM 87501.
9414811898765424688999	Bernhardt Oil Corporation	12170 Jaycie Cir	Midwest City	OK	73130-8459	Your item was delivered to an individual at the address at 11:10 am on May 15, 2023 in OKLAHOMA CITY, OK 73130.
9414811898765424688449	Apache Corporation	2000 Post Oak Blvd Ste 100	Houston	TX	77056-4497	Your item was delivered to an individual at the address at 12:14 pm on May 15, 2023 in HOUSTON, TX 77056.
9414811898765424688487	Estoril Producing Company	PO Box 4815	Midland	TX	79704-4815	Your item was picked up at the post office at 11:44 am on May 26, 2023 in MIDLAND, TX 79704.
9414811898765424688432	JMW Enterprises, LLC	1127 Los Santos NW	Albuquerque	NM	87114-1043	Your item arrived at the ALBUQUERQUE, NM 87193 post office at 3:45 pm on May 26, 2023 and is ready for pickup.
9414811898765424688470	Lincoln Oil and Gas, LLC	701 Three Cross Dr	Roswell	NM	88201-7831	Your item has been delivered to the original sender at 9:16 am on June 1, 2023 in SANTA FE, NM 87501.
9414811898765424688517	Northern Oil and Gas, Inc.	4350 Baker Rd Ste 400	Minnetonka	MN	55343-8628	Your item has been delivered to an agent for final delivery in HOPKINS, MN 55343 on May 15, 2023 at 11:19 am.
9414811898765424688555	Jon G. Massey Successor In Interest To Laura K. Read	PO Box 10	Folsom	LA	70437-0010	Your item was picked up at the post office at 12:14 pm on May 23, 2023 in FOLSOM, LA 70437.
9414811898765424688944	CBR Oil Properties LLC	PO Box 1518	Roswell	NM	88202-1518	Your item was picked up at the post office at 9:16 am on May 15, 2023 in ROSWELL, NM 88201.
9414811898765424688937	Challenger Crude, Ltd.	3525 Andrews Hwy	Midland	TX	79703-5056	Your item has been delivered to an agent for final delivery in MIDLAND, TX 79703 on May 15, 2023 at 10:58 am.



Read & Stevens - Joker WC Case Nos. 23520 - 23523  
 Postal Delivery Report

9414811898765424688616	Chase Oil Corporation	PO Box 1767	Artesia	NM	88211-1767	Your item was picked up at the post office at 11:12 am on May 15, 2023 in ARTESIA, NM 88210.
9414811898765424688654	Cimarex Energy Co. Coterra Energy	600 N Marienfeld St Ste 600	Midland	TX	79701-4405	Your item was delivered to an individual at the address at 11:11 am on May 22, 2023 in MIDLAND, TX 79706.
9414811898765424688661	Delmar Hudson Lewis Living Trust, Bank of America, N.A., Trustee	901 Main St	Dallas	TX	75202-3707	Your item has been delivered to an agent for final delivery in DALLAS, TX 75201 on May 15, 2023 at 9:17 am.

# Affidavit of Publication


STATE OF NEW MEXICO  
COUNTY OF LEA

I, Daniel Russell, Publisher of the Hobbs News-Sun, a newspaper published at Hobbs, New Mexico, solemnly swear that the clipping attached hereto was published in the regular and entire issue of said newspaper, and not a supplement thereof for a period of 1 issue(s).

Beginning with the issue dated  
May 14, 2023  
and ending with the issue dated  
May 14, 2023.

  
\_\_\_\_\_  
Publisher

Sworn and subscribed to before me this  
14th day of May 2023.

  
\_\_\_\_\_  
Business Manager

My commission expires  
January 29, 2027

(Seal)  
STATE OF NEW MEXICO  
NOTARY PUBLIC  
GUSSIE RUTH BLACK  
COMMISSION # 1087526  
COMMISSION EXPIRES 01/29/2027

This newspaper is duly qualified to publish legal notices or advertisements within the meaning of Section 3, Chapter 167, Laws of 1937 and payment of fees for said

## LEGAL NOTICE May 14, 2023

STATE OF NEW MEXICO  
ENERGY, MINERALS AND NATURAL RESOURCES DEPARTMENT  
OIL CONSERVATION DIVISION  
SANTA FE, NEW MEXICO

The State of New Mexico, Energy Minerals and Natural Resources Department, Oil Conservation Division ("Division") hereby gives notice that the Division will hold public hearings before a hearing examiner on the following case. The hearing will be conducted remotely on Thursday, June 1, 2023, beginning at 8:15 a.m. To participate in the electronic hearing, see the instructions posted below. The docket may be viewed at <https://www.emnrd.nm.gov/ocd/hearing-info/> or obtained from Marlene Salvidrez, at [Marlene.Salvidrez@emnrd.nm.gov](mailto:Marlene.Salvidrez@emnrd.nm.gov). Documents filed in the case may be viewed at <https://ocdimage.emnrd.nm.gov/Imaging/Default.aspx>. If you are an individual with a disability who needs a reader, amplifier, qualified sign language interpreter, or other form of auxiliary aid or service to attend or participate in a hearing, contact Marlene Salvidrez at [Marlene.Salvidrez@emnrd.nm.gov](mailto:Marlene.Salvidrez@emnrd.nm.gov), or the New Mexico Relay Network at 1-800-659-1779, no later than May 22, 2023.

Persons may view and participate in the hearings through the following link:

<https://nmemnrd.webex.com/nmemnrd/j.php?MTID=ma6ae23341387d744a0ac0dd42666b517>  
Webinar number: 2487 125 5805

Join by video system: 24871255805@nmemnrd.webex.com  
You can also dial 173.243.2.68 and enter your webinar number

Join by phone: 1-844-992-4726 United States Toll Free  
+1-408-418-9388 United States Toll  
Access code: 2487 125 5805

Panelist password: SVkzTp8GF43 (78598784 from phones and video systems)

**STATE OF NEW MEXICO TO:**  
All named parties and persons  
having any right, title, interest  
or claim in the following case  
and notice to the public.

(NOTE: All land descriptions herein refer to the New Mexico Principal Meridian whether or not so stated.)

To: All interest owners subject to pooling proceedings, including: Ard Oil Ltd.; Avalon Energy Corporation; Bean Family Ltd. Company; Bernhardt Oil Corporation; CBR Oil Properties LLC; Challenger Crude, Ltd.; Chase Oil Corporation; Cimarex Energy Co. Coterra Energy; Delmar Hudson Lewis Living Trust, Bank of America, N.A., Trustee; Foran Oil Company; Hillier, LLC; HOG Partnership, LP; Hudson, William A., II, his heirs and devisees; Javelina Partners; Josephine T. Hudson Testamentary Trust FBO J. Terrell Ard, Frost Bank, Trustee; Lindys Living Trust, Francis H. Hudson, Trustee; Magnum Hunter Production, Inc.; Marks Oil, Inc.; Moore and Shelton Company, Ltd.; MRC Permian Company; Prime Rock Resources Agent Co, Inc., as Nominee F/B/O Prime Rock Resources; Sandstone Properties, LLC; Sealy Hutchings Cavin, Inc.; Union Hill Oil & Gas Co., Inc.; Warren Associates; Weimer, Inc.; Wilbanks Properties Inc.; Wilbanks Reserve Corporation; Wilbanks Reserve Partners, LLC; Zorro Partners, Ltd.; Thomas and Carolyn Beall, their heirs and devisees; Diamond Star Production Company, LLC; Highland Texas Energy Company; Luna, David, his heirs and devisees; Richardson Oil Company, LLC; Tierra Encantada, LLC; Watson Properties, LLC; Apache Corporation; Estoril Producing Company; JMW Enterprises, LLC; Lincoln Oil and Gas, LLC; Northern Oil and Gas, Inc.; and Jon G. Massey (Successor in interest to Laura K. Read), his heirs and devisees.

Case No. 23523: Application of Read & Stevens, Inc. for Compulsory Pooling, Lea County, New Mexico. Applicant in the above-styled cause seeks an order for an order pooling all uncommitted interests in the Wolfcamp formation underlying a standard 320-acre, more or less, horizontal well spacing comprised of Lot 1 (NE/4 NE/4 equivalent), the SE/4 NE/4, and the E/2 SE/4 of Section 5 and the E/2 E/2 of Section 8, Township 20 South, Range 34 East, NMPM, Lea County, New Mexico. Said unit will be initially dedicated to the proposed **Joker 5-8 Federal Com 204H** well, to be horizontally drilled from a surface location in the NW/4 NE/4 (Lot 2) of Section 5, Township 20 South, Range 34 East, to a bottom hole location in the SE/4 SE/4 (Unit P) of Section 8, Township 20 South, Range 34 East. Also, to be considered will be the cost of drilling and completing the well and the allocation of the cost thereof, actual operating costs and charges for supervision, designation of Applicant as operator of the well, and a 200% charge for risk involved in drilling said well. Said area is located approximately 27 miles southwest of Hobbs, New Mexico.  
#00278580

67100754

00278580

HOLLAND & HART LLC  
PO BOX 2208  
SANTA FE, NM 87504-2208

BEFORE THE OIL CONSERVATION DIVISION  
Santa Fe, New Mexico  
Exhibit No. H  
Submitted by: Read & Stevens, Inc.  
Hearing Date: July 20, 2023  
Case No. 23523