

**STATE OF NEW MEXICO  
DEPARTMENT OF ENERGY, MINERALS AND NATURAL RESOURCES  
OIL CONSERVATION DIVISION**

**APPLICATION OF MEWBOURNE OIL COMPANY  
TO AMEND ORDER NO. R-23512 TO EXTEND  
TIME TO COMPLETE DRILLING OPERATIONS,  
AND FOR APPROVAL OF NON-STANDARD UNIT,  
EDDY COUNTY, NEW MEXICO.**

**CASE NO. 25726  
ORDER NO. R-23512**

**NOTICE OF AMENDED EXHIBIT PACKET**

As requested by the New Mexico Oil Conservation Division at the December 4, 2025, hearing in this matter, Mewbourne Oil Company submits the following amended exhibit packet, which includes:

1. Amended Non-Standard Unit Offset Interests by Tract (Exhibit A-3); and
2. Amended Compulsory Pooling Checklist for Order No. R-23512 (Exhibit A-4).

Respectfully submitted,

HARDY McLEAN LLC

/s/ Dana S. Hardy

Dana S. Hardy

Jaclyn M. McLean

Yarithza Peña

125 Lincoln Ave, Ste. 223

Santa Fe, NM 87501

Phone: (505) 230-4410

[dhardy@hardymclean.com](mailto:dhardy@hardymclean.com)

[jmclean@hardymclean.com](mailto:jmclean@hardymclean.com)

[ypena@hardymclean.com](mailto:ypena@hardymclean.com)

*Counsel for Mewbourne Oil Company*

**STATE OF NEW MEXICO  
DEPARTMENT OF ENERGY, MINERALS AND NATURAL RESOURCES  
OIL CONSERVATION DIVISION**

**APPLICATION OF MEWBOURNE OIL COMPANY  
TO EXTEND TIME TO COMPLETE DRILLING  
OPERATIONS UNDER ORDER NO. R-23512,  
EDDY COUNTY, NEW MEXICO.**

**CASE NO. 25726  
ORDER NO. R-23512**

**EXHIBIT INDEX**

<b>Exhibit A</b>	<b>Self-Affirmed Statement of Braxton Blandford</b>
A-1	Application & Proposed Notice of Hearing
A-2	Order No. R-23512
A-3	Non-Standard Spacing Unit Offset Map
A-4	Amended Compulsory Pooling Checklist for Order No. R-23512
 <b>Exhibit B</b>	 <b>Self-Affirmed Statement of Jaclyn M. McLean</b>
B-1	Sample of Notice Letter Sent October 23, 2025
B-2	Chart of Notice to All Interested Parties
B-3	Copies of Certified Mail Receipts and Returns
B-4	Affidavit of Publication for October 30, 2025

**STATE OF NEW MEXICO  
DEPARTMENT OF ENERGY, MINERALS AND NATURAL RESOURCES  
OIL CONSERVATION DIVISION**

**APPLICATION OF MEWBOURNE OIL COMPANY  
TO AMEND ORDER NO. R-23512 TO EXTEND  
TIME TO COMPLETE DRILLING OPERATIONS,  
AND FOR APPROVAL OF NON-STANDARD UNIT,  
EDDY COUNTY, NEW MEXICO.**

**CASE NO. 25726  
ORDER NO. R-23512**

**SELF-AFFIRMED STATEMENT  
OF BRAXTON BLANDFORD**

1. I am employed by Mewbourne Oil Company (“Mewbourne”) as a Landman. I am over 18 years of age, have personal knowledge of the matters addressed herein, and am competent to provide this Self-Affirmed Statement. I have previously testified before the New Mexico Oil Conservation Division (“Division”) and my credentials as an expert in petroleum land matters were accepted and made a matter of record.

2. I am familiar with the land matters involved in the above-referenced case. Copies of Mewbourne’s application and proposed hearing notice are attached as **Exhibit A-1**.

3. On October 23, 2024, the Division entered Order No. R-23512 (“Order”) in Case No. 24552.

4. The Order pooled all uncommitted interests in the Bone Spring formation underlying a 1,924.32-acre, non-standard horizontal spacing unit comprised of Sections 1, 2, and 3, Township 20 South, Range 27 East, Eddy County, New Mexico (“Unit”). The Order further dedicated the Unit to the Dama Dorado 1/3 Fed Com 626H and Dama Dorado 1/3 Fed Com 628H wells (“Wells”). A copy of the Order is attached as **Exhibit A-2**.

**Mewbourne Oil Company  
Case No. 25726  
Exhibit A**

5. The Order requires Mewbourne to complete drilling the Wells within one (1) year of spudding the Wells unless Mewbourne obtains a time extension from the Division Director for good cause shown.

6. Mewbourne has begun drilling the Wells but requests a one-year extension of time to complete the Wells.

7. Completion of the Wells has been delayed due to midstream takeaway constraints and offset drilling activity.

8. Accordingly, Mewbourne requests a one (1) year extension of time to complete drilling the Wells until October 23, 2026.

9. Good cause exists for the requested extension.

10. Order No. R-23512 approved a non-standard spacing unit in the Bone Spring formation underlying 1,924.32 acres in Sections 1, 2, and 3, Township 20 South, Range 27 East, Eddy County, New Mexico. Mewbourne requests that the non-standard spacing unit be placed within the Old Millman Ranch; BS (ASSOC) Pool (Code 48035).

11. Notice of this application was provided to all the affected parties in the offset tracts of the non-standard spacing unit attached as **Exhibit A-3**.

12. In my opinion, the granting of Mewbourne's application would protect correlative rights, serve the interests of conservation, and prevent waste.

13. The attached exhibits were either prepared by me or under my supervision or were compiled from company business records.

14. I understand this Self-Affirmed Statement will be used as written testimony in this case. I affirm that my testimony above is true and correct and is made under penalty of perjury

under the laws of the State of New Mexico. My testimony is made as of the date next to my electronic signature below.

  
Braxton Blandford

11/21/2025  
Date

**STATE OF NEW MEXICO  
ENERGY, MINERALS AND NATURAL RESOURCES DEPARTMENT  
OIL CONSERVATION DIVISION**

**APPLICATION OF MEWBOURNE OIL COMPANY  
TO AMEND ORDER NO. R-23512 TO EXTEND  
TIME TO COMPLETE DRILLING OPERATIONS,  
AND FOR APPROVAL OF NON-STANDARD UNIT,  
EDDY COUNTY, NEW MEXICO.**

**CASE NO. 25726  
ORDER NO. R-23512**

**APPLICATION**

Mewbourne Oil Company (“Mewbourne” or “Applicant”) files this application with the Oil Conservation Division (“Division”) requesting that the Division: (1) grant a one-year extension of time to complete drilling operations under Order No. R-23512 (“Order”); (2) amend Order R-23512 to correct the pool name and pool code; and (3) establish a non-standard horizontal spacing unit. In support of this application, Mewbourne states the following.

1. The Division entered the Order in Case No. 24552 on October 23, 2024.
2. The Order pooled all uncommitted interests in the Bone Spring formation underlying a 1,924.32-acre, non-standard horizontal spacing unit comprised of Sections 1, 2, and 3, Township 20 South, Range 27 East, Eddy County, New Mexico (“Unit”). The Order further dedicated the Unit to the Dama Dorado 1/3 Fed Com 626H and Dama Dorado 1/3 Fed Com 628H wells (“Wells”).
3. The Order requires Applicant to complete drilling the Wells within one (1) year of spudding the Wells unless Applicant obtains a time extension from the Division Director for good cause shown.
4. Applicant has begun drilling the wells but requests a one-year extension of time to complete the Wells.

**Mewbourne Oil Company  
Case No. 25726  
Exhibit A-1**

5. Accordingly, Applicant requests that the Division extend the deadline to complete the Wells until October 23, 2026.

6. Good cause exists for the requested extension.

7. Applicant further requests that the Order be amended to reflect the correct pool as Old Millman Ranch; BS (ASSOC) Pool (Code 48035).

8. Mewbourne further requests approval of a non-standard horizontal spacing unit pursuant to Rule 19.15.16.15(B)(5) NMAC, which will create cost efficiencies, prevent waste, and protect correlative rights.

WHEREFORE, Applicant requests that this application be set for hearing before an Examiner of the Oil Conservation Division on November 13, 2025, and, after notice and hearing as required by law, the Division extend the deadline to complete drilling operations under the Order until October 23, 2026, amend the pool name and pool code, and approve the non-standard horizontal spacing unit pursuant to Rule 19.15.16.15(B)(5) NMAC.

Respectfully submitted,

HARDY McLEAN LLC

By: /s/ Dana S. Hardy  
Dana S. Hardy  
Jaclyn M. McLean  
Jaime R. Kennedy  
Yarithza Peña  
125 Lincoln Ave., Suite 223  
Santa Fe, NM 87501  
505-230-4410  
[dhardy@hardymclean.com](mailto:dhardy@hardymclean.com)  
[jmclean@hardymclean.com](mailto:jmclean@hardymclean.com)  
[jkennedy@hardymclean.com](mailto:jkennedy@hardymclean.com)  
[ypena@hardymclean.com](mailto:ypena@hardymclean.com)

ATTORNEYS FOR MEWBOURNE OIL COMPANY

**STATE OF NEW MEXICO  
ENERGY, MINERALS AND NATURAL RESOURCES DEPARTMENT  
OIL CONSERVATION DIVISION**

**IN THE MATTER OF APPLICATION FOR  
COMPULSORY POOLING AND APPROVAL  
OF NON-STANDARD SPACING UNIT  
SUBMITTED BY MEWBOURNE OIL COMPANY**

**CASE NO. 24552  
ORDER NO. R-23512**

**ORDER**

The Director of the New Mexico Oil Conservation Division (“OCD”), having heard this matter through a Hearing Examiner on August 22, 2024, and after considering the testimony, evidence, and recommendation of the Hearing Examiner, issues the following Order.

**FINDINGS OF FACT**

1. Mewbourne Oil Company (“Operator”) submitted an application (“Application”) to compulsory pool the uncommitted oil and gas interests within the spacing unit (“Unit”) described in Exhibit A.
2. The Application also seeks approval of a Non-Standard horizontal spacing unit for production from all Division-designated pools underlying the Unit.
3. Operator seeks to be designated the operator of the Unit.
4. Operator will dedicate the well(s) described in Exhibit A (“Well(s)”) to the Unit.
5. Operator proposes the supervision and risk charges for the Well(s) described in Exhibit A.
6. Operator identified the owners of uncommitted interests in oil and gas minerals in the Unit and provided evidence that notice was given.
7. Operator identified the owners of interest in the offset oil and gas minerals from the Unit and provided evidence that notice was given.
8. The Application was heard by the Hearing Examiner on the date specified above, during which Operator presented evidence through affidavits in support of the Application. No other party presented evidence at the hearing.

**CONCLUSIONS OF LAW**

9. OCD has jurisdiction to issue this Order pursuant to NMSA 1978, Section 70-2-17.
10. Operator is the owner of an oil and gas working interest within the Unit.

**Mewbourne Oil Company  
Case No. 25726  
Exhibit A-2**



11. Operator satisfied the notice requirements for the Application and the hearing as required by 19.15.4.12 NMAC.
12. Operator has met the notice requirements for approval of non-standard horizontal spacing units in accordance with 19.15.16.15(B)(5) NMAC.
13. OCD satisfied the notice requirements for the hearing as required by 19.15.4.9 NMAC.
14. Operator has the right to drill the Well(s) to a common source of supply at the depth(s) and location(s) in the Unit described in Exhibit A.
15. OCD's rules allow the approval of a non-standard horizontal spacing unit, after notice and opportunity for hearing, "if necessary to prevent waste or protect correlative rights" 19.15.16.15(B)(5)(a) NMAC.
16. While the OCD is authorized to approve a non-standard spacing unit, Rutter & Wilbanks Corp. v. Oil Conservation Comm'n, 1975-NMSC-006, OCD lacks the authority to approve unitization and will disapprove an application if it determines that it is actually unitization. Order R-13554 (May 18, 2012) (disapproving application for a non-standard spacing unit consisting of 16 standard spacing units).
17. Approval of the Non-Standard Spacing Unit promotes effective well spacing and allows the Operator to therefore prevent waste and protect correlative rights.
18. The Unit contains separately owned uncommitted interests in oil and gas minerals.
19. Some of the owners of the uncommitted interests have not agreed to commit their interests to the Unit.
20. The pooling of uncommitted interests in the Unit will prevent waste and protect correlative rights, including the drilling of unnecessary wells.
21. This Order affords to the owner of an uncommitted interest the opportunity to produce his just and equitable share of the oil or gas in the pool.

### **ORDER**

22. The Unit is approved as a non-standard horizontal spacing unit.
23. Operator shall file Forms C-102 reflecting the correct acreage dedicated for each of the Wells.
24. The uncommitted interests in the Unit are pooled as set forth in Exhibit A.
25. The Unit shall be dedicated to the Well(s) set forth in Exhibit A.

CASE NO. 24552  
ORDER NO. R-23512

Page 2 of 7


26. Operator is designated as operator of the Unit and the Well(s).
27. If the location of a well will be unorthodox under the spacing rules in effect at the time of completion, Operator shall obtain the OCD's approval for a non-standard location in accordance with 19.15.16.15(C) NMAC.
28. The Operator shall commence drilling the Well(s) within one year after the date of this Order, and complete each Well no later than one (1) year after the commencement of drilling the Well.
29. This Order shall terminate automatically if the Operator fails to comply with the preceding paragraph unless the Operator obtains an extension by amending this Order for good cause shown.
30. The infill well requirements in 19.15.13.9 NMAC through 19.15.13.12 NMAC shall be applicable.
31. Operator shall submit each owner of an uncommitted working interest in the pool ("Pooled Working Interest") an itemized schedule of estimated costs to drill, complete, and equip the well ("Estimated Well Costs").
32. No later than thirty (30) days after Operator submits the Estimated Well Costs, the owner of a Pooled Working Interest shall elect whether to pay its share of the Estimated Well Costs or its share of the actual costs to drill, complete and equip the well ("Actual Well Costs") out of production from the well. An owner of a Pooled Working Interest who elects to pay its share of the Estimated Well Costs shall render payment to Operator no later than thirty (30) days after the expiration of the election period, and shall be liable for operating costs, but not risk charges, for the well. An owner of a Pooled Working Interest who fails to pay its share of the Estimated Well Costs or who elects to pay its share of the Actual Well Costs out of production from the well shall be considered to be a "Non-Consenting Pooled Working Interest."
33. No later than one hundred eighty (180) days after Operator submits a Form C-105 for a well, Operator shall submit to each owner of a Pooled Working Interest an itemized schedule of the Actual Well Costs. The Actual Well Costs shall be considered to be the Reasonable Well Costs unless an owner of a Pooled Working Interest files a written objection no later than forty-five (45) days after receipt of the schedule. If an owner of a Pooled Working Interest files a timely written objection, OCD shall determine the Reasonable Well Costs after public notice and hearing.
34. No later than sixty (60) days after the expiration of the period to file a written objection to the Actual Well Costs or OCD's order determining the Reasonable Well Costs, whichever is later, each owner of a Pooled Working Interest who paid its share of the Estimated Well Costs shall pay to Operator its share of the

Reasonable Well Costs that exceed the Estimated Well Costs, or Operator shall pay to each owner of a Pooled Working Interest who paid its share of the Estimated Well Costs its share of the Estimated Well Costs that exceed the Reasonable Well Costs.

35. The reasonable charges for supervision to drill and produce a well ("Supervision Charges") shall not exceed the rates specified in Exhibit A, provided however that the rates shall be adjusted annually pursuant to the COPAS form entitled "Accounting Procedure-Joint Operations."
36. No later than within ninety (90) days after Operator submits a Form C-105 for a well, Operator shall submit to each owner of a Pooled Working Interest an itemized schedule of the reasonable charges for operating and maintaining the well ("Operating Charges"), provided however that Operating Charges shall not include the Reasonable Well Costs or Supervision Charges. The Operating Charges shall be considered final unless an owner of a Pooled Working Interest files a written objection no later than forty-five (45) days after receipt of the schedule. If an owner of a Pooled Working Interest files a timely written objection, OCD shall determine the Operating Charges after public notice and hearing.
37. Operator may withhold the following costs and charges from the share of production due to each owner of a Pooled Working Interest who paid its share of the Estimated Well Costs: (a) the proportionate share of the Supervision Charges; and (b) the proportionate share of the Operating Charges.
38. Operator may withhold the following costs and charges from the share of production due to each owner of a Non-Consenting Pooled Working Interest: (a) the proportionate share of the Reasonable Well Costs; (b) the proportionate share of the Supervision and Operating Charges; and (c) the percentage of the Reasonable Well Costs specified as the charge for risk described in Exhibit A.
39. Operator shall distribute a proportionate share of the costs and charges withheld pursuant to the preceding paragraph to each Pooled Working Interest that paid its share of the Estimated Well Costs.
40. Each year on the anniversary of this Order, and no later than ninety (90) days after each payout, Operator shall provide to each owner of a Non-Consenting Pooled Working Interest a schedule of the revenue attributable to a well and the Supervision and Operating Costs charged against that revenue.
41. Any cost or charge that is paid out of production shall be withheld only from the share due to an owner of a Pooled Working Interest. No cost or charge shall be withheld from the share due to an owner of a royalty interests. For the purpose of this Order, an unleased mineral interest shall consist of a seven-eighths (7/8) working interest and a one-eighth (1/8) royalty interest.

42. Except as provided above, Operator shall hold the revenue attributable to a well that is not disbursed for any reason for the account of the person(s) entitled to the revenue as provided in the Oil and Gas Proceeds Payment Act, NMSA 1978, Sections 70-10-1 *et seq.*, and relinquish such revenue as provided in the Uniform Unclaimed Property Act, NMSA 1978, Sections 7-8A-1 *et seq.*
43. The Unit shall terminate if (a) the owners of all Pooled Working Interests reach a voluntary agreement; or (b) the well(s) drilled on the Unit are plugged and abandoned in accordance with the applicable rules. Operator shall inform OCD no later than thirty (30) days after such occurrence.
44. OCD retains jurisdiction of this matter for the entry of such orders as may be deemed necessary.

**STATE OF NEW MEXICO  
OIL CONSERVATION DIVISION**



**GERASIMOS RAZATOS**  
**DIRECTOR (Acting)**  
GR/jag

**Date:** 10/23/24

CASE NO. 24552  
ORDER NO. R-23512

Page 5 of 7

## Exhibit A

Received by OCD: 8/26/2024 11:47:44 AM

Page 3 of 47

COMPULSORY POOLING APPLICATION CHECKLIST	
<b>ALL INFORMATION IN THE APPLICATION MUST BE SUPPORTED BY SIGNED AFFIDAVITS</b>	
<b>Case: 24552</b>	<b>APPLICANT'S RESPONSE</b>
<b>Hearing Date: August 22, 2024</b>	
Applicant	Mewbourne Oil Company
Designated Operator & OGRID (affiliation if applicable)	14744
Applicant's Counsel:	Hinkle Shanor LLP & James Bruce
Case Title:	Application of Mewbourne Oil Company for Approval of a Non-Standard Horizontal Spacing Unit and Compulsory Pooling, Eddy County, New Mexico.
Entries of Appearance/Intervenors:	None.
Well Family	Dama Dorado
<b>Formation/Pool</b>	
Formation Name(s) or Vertical Extent:	Bone Spring
Primary Product (Oil or Gas):	Oil
Pooling this vertical extent:	Bone Spring
Pool Name and Pool Code:	Avalon; Bone Spring pool (Code 96381)
Well Location Setback Rules:	Statewide
<b>Spacing Unit</b>	
Type (Horizontal/Vertical)	Horizontal
Size (Acres)	1,924.32-acres
Building Blocks:	quarter-quarter
Orientation:	East to West
Description: TRS/County	Sections 1, 2 and 3, Township 20 South, Range 27 East, Eddy County, New Mexico.
Standard Horizontal Well Spacing Unit (Y/N), If No, describe and is approval of non-standard unit requested in this application?	No. This is a non-standard horizontal well spacing unit. Approval of a non-standard unit is requested in this application.
<b>Other Situations</b>	
Depth Severance: Y/N. If yes, description	No.
Proximity Tracts: If yes, description	No.
Proximity Well:	N/A
Applicant's Ownership in Each Tract	Exhibit A-3
<b>Well(s)</b>	
Name & API (if assigned), surface and bottom hole location, footages, completion target, orientation, completion status (standard or non-standard)	Add wells as needed
Well #1	Dama Dorado 1/3 Fed Com 626H (API # pending) SHL: 950' FSL & 245' FEL (Unit P), Section 1, T20S-R27E BHL: 1820' FSL & 100' FWL (Unit L), Section 3, T20S-R27E Completion Target: Bone Spring (Approx. 7,954' TVD)
Well #2	Dama Dorado 1/3 Fed Com 628H (API # pending) SHL: 950' FSL & 265' FEL (Unit P), Section 1, T20S-R27E BHL: 500' FSL & 100' FWL (Unit M), Section 3, T20S-R27E Completion Target: Bone Spring (Approx. 7,977' TVD)
<b>AFE Capex and Operating Costs</b>	
Drilling Supervision/Month \$	\$10,000
Production Supervision/Month \$	\$1,000
Justification for Supervision Costs	Exhibit A-5
Requested Risk Charge	200%
<b>Notice of Hearing</b>	
Proposed Notice of Hearing	Exhibit A-1
Proof of Mailed Notice of Hearing (20 days before hearing)	Exhibits C-1, C-2
Proof of Published Notice of Hearing (10 days before hearing)	Exhibit C-3
<b>Ownership Determination</b>	
Land Ownership Schematic of the Spacing Unit	Exhibit A-3
Tract List (including lease numbers and owners)	Exhibit A-3

Released to Imaging: 8/27/2024 4:37:58 PM

CASE NO. 24552  
ORDER NO. R-23512

Page 6 of 7

If approval of Non-Standard Spacing Unit is requested, Tract List (including lease numbers and owners) of Tracts subject to notice requirements.	Exhibit A-4
Pooled Parties (including ownership type)	Exhibit A-3
Unlocatable Parties to be Pooled	N/A
Ownership Depth Severance (including percentage above & below)	N/A
<b>Joinder</b>	
Sample Copy of Proposal Letter	Exhibit A-5
List of Interest Owners (ie Exhibit A of JOA)	Exhibit A-3
Chronology of Contact with Non-Joined Working Interests	Exhibit A-6
Overhead Rates In Proposal Letter	Exhibit A-5
Cost Estimate to Drill and Complete	Exhibit A-5
Cost Estimate to Equip Well	Exhibit A-5
Cost Estimate for Production Facilities	Exhibit A-5
<b>Geology</b>	
Summary (including special considerations)	Exhibit B
Spacing Unit Schematic	Exhibit B-1
Gunbarrel/Lateral Trajectory Schematic	N/A
Well Orientation (with rationale)	Exhibit B
Target Formation	Exhibit B
HSU Cross Section	Exhibit B-2
Depth Severance Discussion	N/A
<b>Forms, Figures and Tables</b>	
C-102	Exhibit A-2
Tracts	Exhibit A-3
Summary of Interests, Unit Recapitulation (Tracts)	Exhibit A-3
General Location Map (including basin)	Exhibit B-1
Well Bore Location Map	Exhibit B-1
Structure Contour Map - Subsea Depth	Exhibit B-1
Cross Section Location Map (including wells)	Exhibit B-1
Cross Section (including Landing Zone)	Exhibit B-2
<b>Additional Information</b>	
Special Provisions/Stipulations	N/A
<b>CERTIFICATION: I hereby certify that the information provided in this checklist is complete and accurate.</b>	
Printed Name (Attorney or Party Representative):	Dana S. Hardy
Signed Name (Attorney or Party Representative):	/s/ Dana S. Hardy
Date:	8/19/2024

CASE NO. 24552  
ORDER NO. R-23512





**NSP List of Affected Parties**  
**Dama Dorado 1/3**  
**T20S, R27E, Eddy County, New Mexico**

Bureau of Land Management  
301 Dinosaur Trail  
Santa Fe, NM 87508

New Mexico State Land Office  
310 Old Santa Fe Trail  
Santa Fe, NM 87504-1148

Trigg Oil & Gas LP  
P.O. Box 310  
Parker, Colorado 80134

Chevron USA Inc.  
1400 Smith Street  
Houston, Texas 77002

Tascosa Energy Partners, LLC  
901 W. Missouri Ave.  
Midland, Texas 79701

Petro-Quest O&G LP  
P.O. Box 294151  
Kerrville, Texas 78029-4151

XTO Holdings, LLC  
22777 Springwoods Village Parkway  
Spring, Texas 77389-1425

Mexco Energy Corp  
214 W. Texas Ave, Suite 1101  
Midland, Texas 79701-4600

Penroc Oil Corporation  
P.O. Box 2769  
Hobbs, New Mexico 88241-2769

V-F Petroleum, Inc.  
P.O. Box 1889  
Midland, Texas 79702

EOG Resources, Inc.  
5509 Champions Drive  
Midland, Texas 79706

Permian Resources Operating, LLC  
300 N Marienfeld Suite 1000  
Midland, TX 79701

Fasken Land & Minerals, Ltd.  
6101 Holiday Hill Road  
Midland, Texas 79707

Jalapeno Corporation  
P.O. Box 1608  
Albuquerque, New Mexico 87103

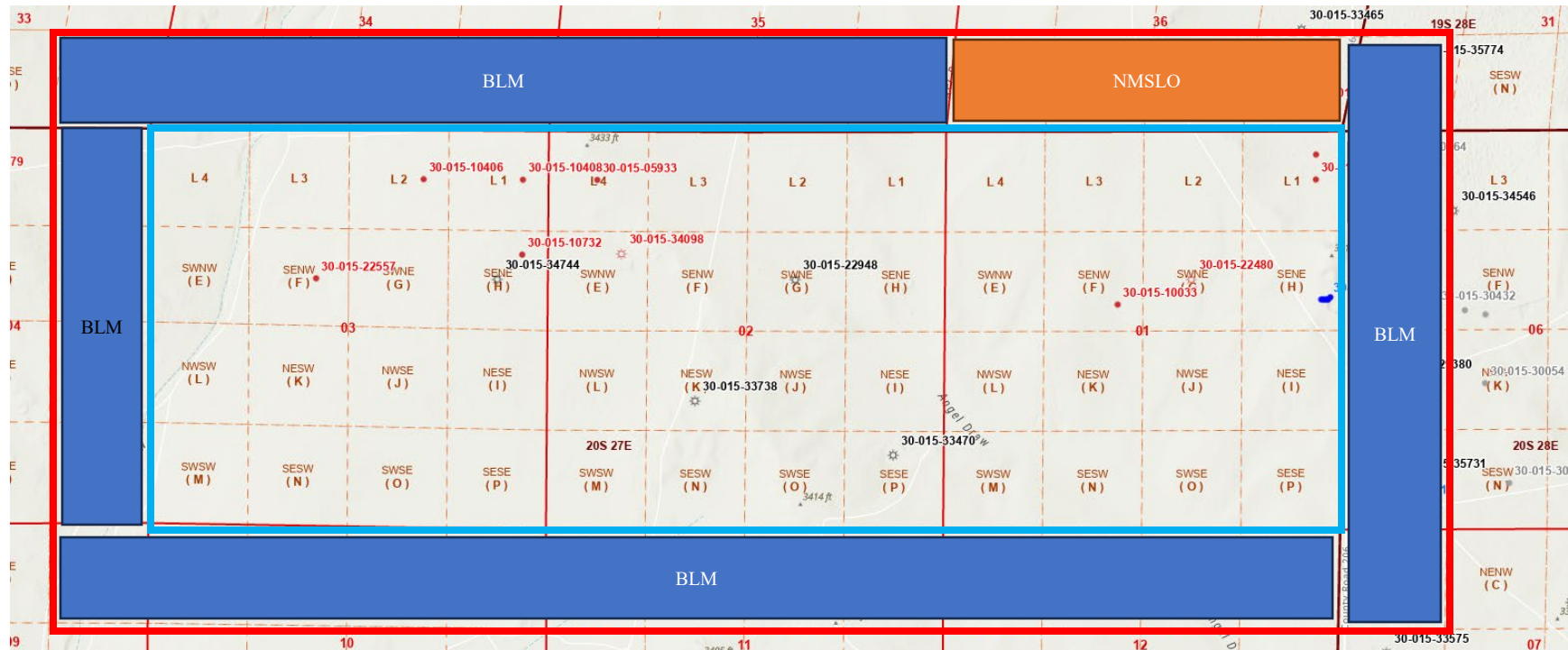
MRC Delaware Resources, LLC  
MRC Permian Company  
5400 LBJ Freeway, Suite 1500  
Dallas, Texas 75240

Yates Energy Corporation  
P.O. Box 2323  
Roswell, New Mexico 88202



## NSP Plat of Affected Tracts Dama Dorado 1/3

**T20S, R27E, Eddy County, New Mexico**



### Affected Offset Operators:

- S/2S/2 of Sections 34, 35, and 36, T19S, R27E, Eddy County, New Mexico: V-F Petroleum, Inc.
- Lots 4-7 of Section 6, T20S, R28E, Eddy County, New Mexico: Permian Resources Operating, LLC
- N/2N/2 of Sections 10, 11, and 12, T20S, R27E, Eddy County, New Mexico: Mewbourne Oil Company

### Affected Record Title Owners:

- Lot 1, SE/4NE/4 and E/2SE/4 of Section 4, T20S, R27E, Eddy County, New Mexico: Trigg Oil & Gas, LP
- SE/4SE/4 of Section 33, T19S, R27E, Eddy County, New Mexico: Chevron USA, Inc.
- NE/4NE/4 of Section 9, T20S, R27E, Eddy County, New Mexico: Jalapeno Corporation, MRC Delaware Resources, LLC & Yates Energy Corporation
- Lot 1 of Section 7, T20S, R28E, Eddy County, New Mexico: Mewbourne Oil Company
- Lot 4 of Section 31, T19S, R28E, Eddy County, New Mexico: Penroc Oil Corporation & Mexco Energy Corporation

<b>COMPULSORY POOLING APPLICATION CHECKLIST (AMENDED)</b>	
<b>ALL INFORMATION IN THE APPLICATION MUST BE SUPPORTED BY SIGNED AFFIDAVITS</b>	
<b>Case: 24552</b>	<b>APPLICANT'S RESPONSE</b>
<b>Date: August 22, 2024; Request for Amendment: December 4, 2025</b>	
Applicant	Mewbourne Oil Company
Designated Operator & OGRID (affiliation if applicable)	Mewbourne Oil Company (OGRID No. 14744)
Applicant's Counsel:	Hinkle Shanor LLP & James Bruce: Hardy McLean LLC (at time of amendment)
Case Title:	Application of Mewbourne Oil Company for Approval of a Non-Standard Horizontal Spacing Unit and Compulsory Pooling, Eddy County, New Mexico.
Entries of Appearance/Intervenors:	None.
Well Family	Dama Dorado
<b>Formation/Pool</b>	
Formation Name(s) or Vertical Extent:	Bone Spring
Primary Product (Oil or Gas):	Oil
Pooling this vertical extent:	Bone Spring
Pool Name and Pool Code:	Old Millman Ranch; BS (ASSOC) Pool (Code 48035)
Well Location Setback Rules:	Statewide
<b>Spacing Unit</b>	
Type (Horizontal/Vertical)	Horizontal
Size (Acres)	1,924.32-acre
Building Blocks:	quarter-quarter
Orientation:	East to West
Description: TRS/County	Sections 1, 2, and 3, Township 20 South, Range 27 East, Eddy County.
Standard Horizontal Well Spacing Unit (Y/N), If No, describe <u>and is approval of non-standard unit requested in this application?</u>	No. This is a non-standard horizontal spacing unit. Approval of a non-standard unit is requested in this application.
<b>Other Situations</b>	
Depth Severance: Y/N. If yes, description	No.
Proximity Tracts: If yes, description	No.
Proximity Defining Well: If yes, description	N/A
Applicant's Ownership in Each Tract	Exhibit A-3
<b>Well(s)</b>	
Name & API (if assigned), surface and bottom hole location, footages, completion target, orientation, completion status (standard or non-standard)	Add wells as needed
Well #1	Dama Dorado 1/3 Fed Com 626H (API # pending) SHL: 950' FSL & 245' FEL (Unit P), Section 1, T20S, R27E BHL: 1820' FSL & 100' FWL (Unit L), Section 3, T20S, R27E Completion Target: Bone Spring (Approx. 7,954' TVD)
Well #2	Dama Dorado 1/3 Fed Com 628H (API # pending) SHL: 950' FSL & 265' FEL (Unit P), Section 1, T20S, R27E BHL: 500' FSL & 100' FWL (Unit L), Section 3, T20S, R27E Completion Target: Bone Spring (Approx. 7,977' TVD)
<b>AFE Capex and Operating Costs</b>	
Drilling Supervision/Month \$	\$10,000
Production Supervision/Month \$	\$1,000
Justification for Supervision Costs	Exhibit A-5
Requested Risk Charge	200%
<b>Notice of Hearing</b>	
Proposed Notice of Hearing	Exhibit A-1
Proof of Mailed Notice of Hearing (20 days before hearing)	Exhibits C-1, C-2
Proof of Published Notice of Hearing (10 days before hearing)	Exhibit C-3
<b>Ownership Determination</b>	
Land Ownership Schematic of the Spacing Unit	Exhibit A-3
Tract List (including lease numbers and owners)	Exhibit A-3
If approval of Non-Standard Spacing Unit is requested, Tract List (including lease numbers and owners) of Tracts subject to notice requirements.	Exhibit A-4

**Mewbourne Oil Company**  
**Case No. 25726**  
**Exhibit A-4**

Pooled Parties (including ownership type)	Exhibit A-3
Unlocatable Parties to be Pooled	N/A
Ownership Depth Severance (including percentage above & below)	N/A
<b>Joinder</b>	
Sample Copy of Proposal Letter	Exhibit A-5
List of Interest Owners (ie Exhibit A of JOA)	Exhibit A-3
Chronology of Contact with Non-Joined Working Interests	Exhibit A-6
Overhead Rates In Proposal Letter	Exhibit A-5
Cost Estimate to Drill and Complete	Exhibit A-5
Cost Estimate to Equip Well	Exhibit A-5
Cost Estimate for Production Facilities	Exhibit A-5
<b>Geology</b>	
Summary (including special considerations)	Exhibit B
Spacing Unit Schematic	Exhibit B-1
Gunbarrel/Lateral Trajectory Schematic	N/A
Well Orientation (with rationale)	Exhibit B
Target Formation	Exhibit B
HSU Cross Section	Exhibit B-2
Depth Severance Discussion	N/A
<b>Forms, Figures and Tables</b>	
C-102	Exhibit A-2
Tracts	Exhibit A-3
Summary of Interests, Unit Recapitulation (Tracts)	Exhibit A-3
General Location Map (including basin)	Exhibit B-1
Well Bore Location Map	Exhibit B-1
Structure Contour Map - Subsea Depth	Exhibit B-1
Cross Section Location Map (including wells)	Exhibit B-1
Cross Section (including Landing Zone)	Exhibit B-2
<b>Additional Information</b>	
Special Provisions/Stipulations	N/A
<b>CERTIFICATION: I hereby certify that the information provided in this checklist is complete and accurate.</b>	
<b>Printed Name</b> (Attorney or Party Representative):	Dana S. Hardy
<b>Signed Name</b> (Attorney or Party Representative):	/s/ Dana S. Hardy
<b>Date:</b>	12/8/2025

**STATE OF NEW MEXICO  
DEPARTMENT OF ENERGY, MINERALS AND NATURAL RESOURCES  
OIL CONSERVATION DIVISION**

**APPLICATION OF MEWBOURNE OIL COMPANY  
TO AMEND ORDER NO. R-23512 TO EXTEND  
TIME TO COMPLETE DRILLING OPERATIONS  
AND FOR APPROVAL OF A NON-STANDARD  
UNIT, EDDY COUNTY, NEW MEXICO.**

**CASE NO. 25726  
ORDER NO. R-23512**

**SELF-AFFIRMED STATEMENT  
OF JACLYN M. MCLEAN**

1. I am attorney in fact and authorized representative of Mewbourne Oil Company, the Applicant herein.
2. I am familiar with the Notice Letter attached as **Exhibit B-1**, and caused the Notice Letter, along with the Application in this case, to be sent to the parties listed in the Postal Delivery Report attached as **Exhibit B-2**.
3. Exhibit B-2 also provides the date the Notice Letter was sent, along with the delivery status of each.
4. Electronic return receipts are attached as **Exhibit B-3** as supporting documentation for proof of mailing and the information provided on Exhibit B-2.
5. On October 30, 2025, I caused a notice to be published in the Carlsbad Current-Argus. An Affidavit of Publication from the legal clerk of the Carlsbad Current-Argus along with a copy of the Notice Publication, is attached as **Exhibit B-4**.
6. I understand this Self-Affirmed Statement will be used as written testimony in the subject case. I affirm that my testimony above is true and correct and is made under penalty of perjury under the laws of the State of New Mexico. My testimony is made as of the date handwritten next to my signature below.

/s/Jaclyn M. McLean  
Jaclyn M. McLean

November 20, 2025  
Date

**Mewbourne Oil Company  
Case No. 25726  
Exhibit B**



**VIA CERTIFIED MAIL**  
**RETURN RECEIPT REQUESTED**

October 20, 2025

**TO: ALL PARTIES ENTITLED TO NOTICE**

**Re: Case No. 25726 - Application of Mewbourne Oil Company to Extend Time to Complete Drilling Operations Under Order No. R-25312 and for Approval of a Non-Standard Unit, Eddy County, New Mexico.**

To whom it may concern:

This letter is to advise you that the enclosed application was filed with the New Mexico Oil Conservation Division. The hearing will be conducted on **November 13, 2025**, beginning at 9:00 a.m.

The hearing will be conducted in a hybrid fashion, both virtually and in-person at the Energy, Minerals, Natural Resources Department, Wendell Chino Building, Pecos Hall, 1220 South St. Francis Drive, 1<sup>st</sup> Floor, Santa Fe, NM 87505. The hearing may be held only virtually at the discretion of the Division. To confirm the manner in which the hearing will be held, and to participate virtually, please visit the OCD Hearings website at the following link: <https://www.emnrd.nm.gov/ocd/hearing-info/>. You are not required to attend this hearing, but as an owner of an interest that may be affected by these applications, you may appear and present testimony. Failure to appear at that time and become a party of record will preclude you from challenging the matter at a later date.

Pursuant to Division Rule 19.15.4.13.B, a party who intends to present evidence at the hearing shall file a pre-hearing statement and serve copies on other parties, or the attorneys of parties who are represented by counsel, at least four business days prior to the scheduled hearing, but in no event later than 5:00 p.m. Mountain Time, on the Thursday preceding the scheduled hearing date. If you are not registered with the OCD's E-Permitting system, you must submit the statement via e-mail to [ocd.hearings@emnrd.nm.gov](mailto:ocd.hearings@emnrd.nm.gov) and should include: the names of the parties; whether or not the parties are represented by counsel; a concise statement of the case; the names of witnesses anticipated to be called to testify at the hearing; the approximate amount of time needed to present the case; and an identification of any procedural matters that are to be resolved prior to the hearing.

If you have any questions about this application, please contact Braxton Blandford, Landman for Mewbourne Oil Company at [bblandford@mewbourne.com](mailto:bblandford@mewbourne.com) or 432-682-3715.

Sincerely,  
/s/ Jaclyn M. McLean  
Jaclyn M. McLean

125 Lincoln Avenue, Suite 223  
Santa Fe, NM 87501  
505-230-4410

HardyMcClean.com

**Writer:**  
Jaclyn M. McLean  
Managing Partner  
[jmclean@hardymcclean.com](mailto:jmclean@hardymcclean.com)

**Mewbourne Oil Company**  
**Case No. 25726**  
**Exhibit B-1**

**Postal Delivery Report**  
**Mewbourne Dama Dorado - Case No. 25726**

Recipient	Date Mailed	USPS Tracking Number	Date Received	Status
Bureau of Land Management	10/20/2025	9414836208551289766295	10/23/2025	Delivered, Individual Picked Up at Post Office SANTA FE, NM 87505
New Mexico State Land Office	10/20/2025	9414836208551289766301	10/24/2025	Delivered, Individual Picked Up at Post Office
Trigg Oil & Gas LP	10/20/2025	9414836208551289766332	10/24/2025	Delivered, PO Box PARKER, CO 80134
Tascosa Energy Partners	10/20/2025	9414836208551289766417	10/27/2025	Delivered, Left with Individual MIDLAND, TX 79701

**Mewbourne Oil Company**  
**Case No. 25726**  
**Exhibit B-2**

Chevron USA Inc	10/20/2025	9414836208551289766431	10/27/2025	Delivered to Agent, Picked up at USPS HOUSTON, TX 77002
Petro-Quest O&G LP	10/20/2025	9414836208551289766516	10/27/2025	Delivered, Individual Picked Up at Post Office KERRVILLE, TX 78028
XTO Holdings, LLC	10/20/2025	9414836208551289766547	10/24/2025	Delivered, Left with Individual SPRING, TX 77389
Mexco Energy Corp	10/20/2025	9414836208551289766639	11/4/2025	Delivered, To Original Sender SANTA FE, NM 87501
Penroc Oil Corporation	10/20/2025	9414836208551289766974	10/23/2025	Delivered, PO Box HOBBS, NM 88240

V-F Petroleum, Inc	10/20/2025	9414836208551289767087	10/24/2025	Delivered, Individual Picked Up at Post Office MIDLAND, TX 79701
EOG Resources INC	10/20/2025	9414836208551289767148	10/24/2025	Delivered to Agent, Picked up at USPS MIDLAND, TX 79706
Permian Resources Operating, LLC	10/20/2025	9414836208551289767162	10/24/2025	Delivered, Left with Individual
Frank Land and Minerals, Ltd	10/20/2025	9414836208551289767261	10/24/2025	Delivered, Front Desk/Reception/Mail Room
Jalapeno Corporation	10/20/2025	9414836208551289767285	10/22/2025	Delivered, Individual Picked Up at Post Office ALBUQUERQUE, NM 87102
MRC Delaware Resources LLC	10/20/2025	9414836208551289767292	10/24/2025	Delivered, Left with Individual DALLAS, TX 75240



Yates Energy Corporation	10/20/2025	9414836208551289767339	10/23/2025	Delivered, Individual Picked Up at Post Office ROSWELL, NM 88201
T. Verne Dwyer, Sole and Separate	10/23/2025	9414836208551289958812	N/A	Your item was returned to the sender on November 7, 2025 at 11:19 am in SANTA FE, NM 87501 because it could not be delivered as addressed.



October 23, 2025

Dear Simple Certified:

The following is in response to your request for proof of delivery on your item with the tracking number:  
**9414 8362 0855 1289 7662 95.**

#### Item Details

<b>Status:</b>	Delivered, Individual Picked Up at Post Office
<b>Status Date / Time:</b>	October 23, 2025, 11:08 am
<b>Location:</b>	SANTA FE, NM 87505
<b>Postal Product:</b>	First-Class Mail®
<b>Extra Services:</b>	Certified Mail™ Return Receipt Electronic
<b>Recipient Name:</b>	BUREAU OF LAND MANAGEMENT

#### Recipient Signature

Signature of Recipient:

301 DINOSAUR TRL

SANTA FE, NM 87508-1560

Address of Recipient:

Note: Scanned image may reflect a different destination address due to Intended Recipient's delivery instructions on file.

Thank you for selecting the United States Postal Service® for your mailing needs. If you require additional assistance, please contact your local Post Office™ or a Postal representative at 1-800-222-1811.

Sincerely,  
United States Postal Service®  
475 L'Enfant Plaza SW  
Washington, D.C. 20260-0004

Bureau of Land Management  
301 Dinosaur Trail  
Santa Fe , NM 87508  
Reference #: Mewbourne Dama Dorado 25726 NSSU  
Item ID: Mewbourne Dama Dorado 25726 NSSU

**Mewbourne Oil Company**  
**Case No. 25726**  
**Exhibit B-3**



October 24, 2025


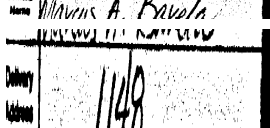
Dear Simple Certified:

The following is in response to your request for proof of delivery on your item with the tracking number:  
**9414 8362 0855 1289 7663 01.**

#### Item Details

**Status:** Delivered, Individual Picked Up at Post Office  
**Status Date / Time:** October 24, 2025, 8:05 am  
**Location:** SANTA FE, NM 87501  
**Postal Product:** First-Class Mail®  
**Extra Services:** Certified Mail™  
Return Receipt Electronic  
**Recipient Name:** NEW MEXICO STATE LAND OFFICE

#### Recipient Signature

Signature of Recipient:	
	
Address of Recipient:	

Note: Scanned image may reflect a different destination address due to Intended Recipient's delivery instructions on file.

Thank you for selecting the United States Postal Service® for your mailing needs. If you require additional assistance, please contact your local Post Office™ or a Postal representative at 1-800-222-1811.

Sincerely,  
United States Postal Service®  
475 L'Enfant Plaza SW  
Washington, D.C. 20260-0004

New Mexico State Land Office  
310 Old Santa Fe Trail  
Santa Fe, NM 87501  
Reference #: Mewbourne Dama Dorado 25726 NSSU  
Item ID: Mewbourne Dama Dorado 25726 NSSU



October 24, 2025

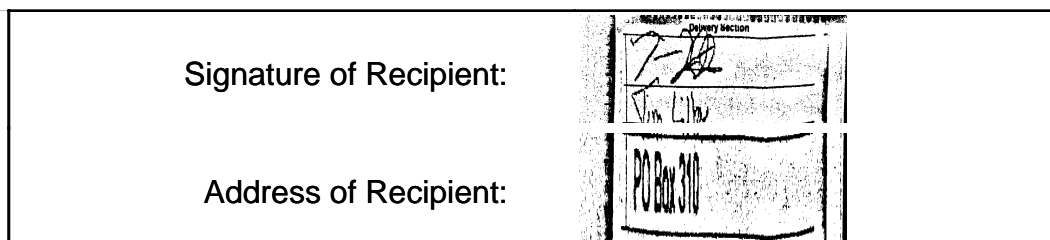
Dear Simple Certified:

The following is in response to your request for proof of delivery on your item with the tracking number:  
**9414 8362 0855 1289 7663 32.**

#### Item Details

<b>Status:</b>	Delivered, PO Box
<b>Status Date / Time:</b>	October 24, 2025, 10:52 am
<b>Location:</b>	PARKER, CO 80134
<b>Postal Product:</b>	First-Class Mail®
<b>Extra Services:</b>	Certified Mail™ Return Receipt Electronic
<b>Recipient Name:</b>	TRIGG OIL GAS LP

#### Recipient Signature



Note: Scanned image may reflect a different destination address due to Intended Recipient's delivery instructions on file.

Thank you for selecting the United States Postal Service® for your mailing needs. If you require additional assistance, please contact your local Post Office™ or a Postal representative at 1-800-222-1811.

Sincerely,  
United States Postal Service®  
475 L'Enfant Plaza SW  
Washington, D.C. 20260-0004

Trigg Oil & Gas LP  
PO Box 310  
Parker , CO 80134  
Reference #: Mewbourne Dama Dorado 25726 NSSU  
Item ID: Mewbourne Dama Dorado 25726 NSSU



October 27, 2025

Dear Simple Certified:

The following is in response to your request for proof of delivery on your item with the tracking number:  
**9414 8362 0855 1289 7664 17.**

#### Item Details

<b>Status:</b>	Delivered, Left with Individual
<b>Status Date / Time:</b>	October 27, 2025, 3:42 pm
<b>Location:</b>	MIDLAND, TX 79701
<b>Postal Product:</b>	First-Class Mail®
<b>Extra Services:</b>	Certified Mail™ Return Receipt Electronic
<b>Recipient Name:</b>	TASCOSA ENERGY PARTNERS

#### Recipient Signature

Signature of Recipient:

Address of Recipient:

Note: Scanned image may reflect a different destination address due to Intended Recipient's delivery instructions on file.

Thank you for selecting the United States Postal Service® for your mailing needs. If you require additional assistance, please contact your local Post Office™ or a Postal representative at 1-800-222-1811.

Sincerely,  
United States Postal Service®  
475 L'Enfant Plaza SW  
Washington, D.C. 20260-0004

Tascosa Energy Partners  
901 W Missouri Ave  
Midland , NM 79701  
Reference #: Mewbourne Dama Dorado 25726 NSSU  
Item ID: Mewbourne Dama Dorado 25726 NSSU



October 27, 2025

Dear Simple Certified:

The following is in response to your request for proof of delivery on your item with the tracking number:  
**9414 8362 0855 1289 7664 31.**


#### Item Details

<b>Status:</b>	Delivered to Agent, Picked up at USPS
<b>Status Date / Time:</b>	October 27, 2025, 3:33 pm
<b>Location:</b>	HOUSTON, TX 77002
<b>Postal Product:</b>	First-Class Mail®
<b>Extra Services:</b>	Certified Mail™ Return Receipt Electronic
<b>Recipient Name:</b>	CHEVRON USA INC

#### Recipient Signature

Signature of Recipient:  
(Authorized Agent)

Address of Recipient:



Note: Scanned image may reflect a different destination address due to Intended Recipient's delivery instructions on file.

Thank you for selecting the United States Postal Service® for your mailing needs. If you require additional assistance, please contact your local Post Office™ or a Postal representative at 1-800-222-1811.

Sincerely,  
United States Postal Service®  
475 L'Enfant Plaza SW  
Washington, D.C. 20260-0004

Chevron USA Inc  
1400 Smith St  
Houston , TX 77002  
Reference #: Mewbourne Dama Dorado 25726 NSSU  
Item ID: Mewbourne Dama Dorado 25726 NSSU



October 27, 2025

Dear Simple Certified:

The following is in response to your request for proof of delivery on your item with the tracking number:  
**9414 8362 0855 1289 7665 16.**

#### Item Details

<b>Status:</b>	Delivered, Individual Picked Up at Post Office
<b>Status Date / Time:</b>	October 27, 2025, 10:22 am
<b>Location:</b>	KERRVILLE, TX 78028
<b>Postal Product:</b>	First-Class Mail®
<b>Extra Services:</b>	Certified Mail™ Return Receipt Electronic
<b>Recipient Name:</b>	PETRO QUEST O G LP

#### Recipient Signature

Signature of Recipient:

Address of Recipient:

PO BOX 294151  
KERRVILLE, TX 78029-4151

Note: Scanned image may reflect a different destination address due to Intended Recipient's delivery instructions on file.

Thank you for selecting the United States Postal Service® for your mailing needs. If you require additional assistance, please contact your local Post Office™ or a Postal representative at 1-800-222-1811.

Sincerely,  
United States Postal Service®  
475 L'Enfant Plaza SW  
Washington, D.C. 20260-0004

Petro-Quest O&G LP  
PO Box 294151  
Kerrville , TX 78029  
Reference #: Mewbourne Dama Dorado 25726 NSSU  
Item ID: Mewbourne Dama Dorado 25726 NSSU



October 24, 2025

Dear Simple Certified:

The following is in response to your request for proof of delivery on your item with the tracking number:  
**9414 8362 0855 1289 7665 47.**

#### Item Details

<b>Status:</b>	Delivered, Left with Individual
<b>Status Date / Time:</b>	October 24, 2025, 9:05 am
<b>Location:</b>	SPRING, TX 77389
<b>Postal Product:</b>	First-Class Mail®
<b>Extra Services:</b>	Certified Mail™ Return Receipt Electronic
<b>Recipient Name:</b>	XTO HOLDINGS LLC

#### Recipient Signature

Signature of Recipient:

W. Holland  
W. Holland

Address of Recipient:

22777 Springwoods

Note: Scanned image may reflect a different destination address due to Intended Recipient's delivery instructions on file.

Thank you for selecting the United States Postal Service® for your mailing needs. If you require additional assistance, please contact your local Post Office™ or a Postal representative at 1-800-222-1811.

Sincerely,  
United States Postal Service®  
475 L'Enfant Plaza SW  
Washington, D.C. 20260-0004

XTO Holdings, LLC  
22777 Springwoods Village Parkway  
Spring, TX 77389  
Reference #: Mewbourne Dama Dorado 25726 NSSU  
Item ID: Mewbourne Dama Dorado 25726 NSSU





November 4, 2025

Dear Simple Certified:

The following is in response to your request for proof of delivery on your item with the tracking number:  
**9414 8362 0855 1289 7666 39.**

#### Item Details

<b>Status:</b>	Delivered, To Original Sender
<b>Status Date / Time:</b>	November 4, 2025, 10:03 am
<b>Location:</b>	SANTA FE, NM 87501
<b>Postal Product:</b>	First-Class Mail®
<b>Extra Services:</b>	Certified Mail™ Return Receipt Electronic
<b>Recipient Name:</b>	MEXCO ENERGY CORP

#### Recipient Signature

Signature of Recipient:

125 LINCOLN AVE STE 223,  
SANTA FE, NM 87501

Address of Recipient:

Note: Scanned image may reflect a different destination address due to Intended Recipient's delivery instructions on file.

Thank you for selecting the United States Postal Service® for your mailing needs. If you require additional assistance, please contact your local Post Office™ or a Postal representative at 1-800-222-1811.

Sincerely,  
United States Postal Service®  
475 L'Enfant Plaza SW  
Washington, D.C. 20260-0004

Mexco Energy Corp  
214 W Texas Ave  
Suite 1101  
Midland , TX 79701  
Reference #: Mewbourne Dama Dorado 25726 NSSU  
Item ID: Mewbourne Dama Dorado 25726 NSSU



October 24, 2025

Dear Simple Certified:

The following is in response to your request for proof of delivery on your item with the tracking number:  
**9414 8362 0855 1289 7670 87.**

#### Item Details

<b>Status:</b>	Delivered, Individual Picked Up at Post Office
<b>Status Date / Time:</b>	October 24, 2025, 1:18 pm
<b>Location:</b>	MIDLAND, TX 79701
<b>Postal Product:</b>	First-Class Mail®
<b>Extra Services:</b>	Certified Mail™ Return Receipt Electronic
<b>Recipient Name:</b>	V F PETROLEUM INC

#### Recipient Signature

Signature of Recipient:

Nahum R

Address of Recipient:

1889

Note: Scanned image may reflect a different destination address due to Intended Recipient's delivery instructions on file.

Thank you for selecting the United States Postal Service® for your mailing needs. If you require additional assistance, please contact your local Post Office™ or a Postal representative at 1-800-222-1811.

Sincerely,  
United States Postal Service®  
475 L'Enfant Plaza SW  
Washington, D.C. 20260-0004

V-F Petroleum, Inc  
PO Box 1889  
Midland , TX 79702  
Reference #: Mewbourne Dama Dorado 25726 NSSU  
Item ID: Mewbourne Dama Dorado 25726 NSSU



October 23, 2025

Dear Simple Certified:

The following is in response to your request for proof of delivery on your item with the tracking number:  
**9414 8362 0855 1289 7669 74.**


#### Item Details

<b>Status:</b>	Delivered, PO Box
<b>Status Date / Time:</b>	October 23, 2025, 9:43 am
<b>Location:</b>	HOBBS, NM 88240
<b>Postal Product:</b>	First-Class Mail®
<b>Extra Services:</b>	Certified Mail™ Return Receipt Electronic
<b>Recipient Name:</b>	PENROC OIL CORPORATION

#### Recipient Signature

Signature of Recipient:

Address of Recipient:



Note: Scanned image may reflect a different destination address due to Intended Recipient's delivery instructions on file.

Thank you for selecting the United States Postal Service® for your mailing needs. If you require additional assistance, please contact your local Post Office™ or a Postal representative at 1-800-222-1811.

Sincerely,  
United States Postal Service®  
475 L'Enfant Plaza SW  
Washington, D.C. 20260-0004

Penroc Oil Corporation  
PO Box 2769  
Hobbs , NM 88241  
Reference #: Mewbourne Dama Dorado 25726 NSSU  
Item ID: Mewbourne Dama Dorado 25726 NSSU



October 24, 2025

Dear Simple Certified:

The following is in response to your request for proof of delivery on your item with the tracking number:  
**9414 8362 0855 1289 7671 48.**

#### Item Details

<b>Status:</b>	Delivered to Agent, Picked up at USPS
<b>Status Date / Time:</b>	October 24, 2025, 7:46 am
<b>Location:</b>	MIDLAND, TX 79706
<b>Postal Product:</b>	First-Class Mail®
<b>Extra Services:</b>	Certified Mail™ Return Receipt Electronic
<b>Recipient Name:</b>	EOG RESOURCES INC

#### Recipient Signature

Signature of Recipient: (Authorized Agent)	EOG EOG
Address of Recipient:	EOG

Note: Scanned image may reflect a different destination address due to Intended Recipient's delivery instructions on file.

Thank you for selecting the United States Postal Service® for your mailing needs. If you require additional assistance, please contact your local Post Office™ or a Postal representative at 1-800-222-1811.

Sincerely,  
United States Postal Service®  
475 L'Enfant Plaza SW  
Washington, D.C. 20260-0004

EOG Resources INC  
5509 Champions Dr  
Midland , TX 79706  
Reference #: Mewbourne Dama Dorado 25726 NSSU  
Item ID: Mewbourne Dama Dorado 25726 NSSU



October 24, 2025

Dear Simple Certified:

The following is in response to your request for proof of delivery on your item with the tracking number:  
**9414 8362 0855 1289 7671 62.**

#### Item Details

<b>Status:</b>	Delivered, Left with Individual
<b>Status Date / Time:</b>	October 24, 2025, 12:09 pm
<b>Location:</b>	MIDLAND, TX 79701
<b>Postal Product:</b>	First-Class Mail®
<b>Extra Services:</b>	Certified Mail™ Return Receipt Electronic
<b>Recipient Name:</b>	PERMIAN RESOURCES OPERATING LLC

#### Recipient Signature

Signature of Recipient:

Address of Recipient:

Note: Scanned image may reflect a different destination address due to Intended Recipient's delivery instructions on file.

Thank you for selecting the United States Postal Service® for your mailing needs. If you require additional assistance, please contact your local Post Office™ or a Postal representative at 1-800-222-1811.

Sincerely,  
United States Postal Service®  
475 L'Enfant Plaza SW  
Washington, D.C. 20260-0004

Permian Resources Operating, LLC  
300 N Marienfeld  
Suite 1000  
Midland, TX 79701  
Reference #: Mewbourne Dama Dorado 25726 NSSU  
Item ID: Mewbourne Dama Dorado 25726 NSSU



October 24, 2025

Dear Simple Certified:

The following is in response to your request for proof of delivery on your item with the tracking number:  
**9414 8362 0855 1289 7672 61.**

#### Item Details

<b>Status:</b>	Delivered, Front Desk/Reception/Mail Room
<b>Status Date / Time:</b>	October 24, 2025, 10:50 am
<b>Location:</b>	MIDLAND, TX 79707
<b>Postal Product:</b>	First-Class Mail®
<b>Extra Services:</b>	Certified Mail™ Return Receipt Electronic
<b>Recipient Name:</b>	FRANK LAND AND MINERALS LTD

#### Recipient Signature

Signature of Recipient:

Address of Recipient:

6101 HOLIDAY HILL RD,  
MIDLAND, TX 79707

Note: Scanned image may reflect a different destination address due to Intended Recipient's delivery instructions on file.

Thank you for selecting the United States Postal Service® for your mailing needs. If you require additional assistance, please contact your local Post Office™ or a Postal representative at 1-800-222-1811.

Sincerely,  
United States Postal Service®  
475 L'Enfant Plaza SW  
Washington, D.C. 20260-0004

Frank Land and Minerals, Ltd  
6101 Holiday Hill Rd  
Midland, TX 79707  
Reference #: Mewbourne Dama Dorado 25726 NSSU  
Item ID: Mewbourne Dama Dorado 25726 NSSU



October 22, 2025

Dear Simple Certified:

The following is in response to your request for proof of delivery on your item with the tracking number:  
**9414 8362 0855 1289 7672 85.**

#### Item Details

<b>Status:</b>	Delivered, Individual Picked Up at Post Office
<b>Status Date / Time:</b>	October 22, 2025, 12:28 pm
<b>Location:</b>	ALBUQUERQUE, NM 87102
<b>Postal Product:</b>	First-Class Mail®
<b>Extra Services:</b>	Certified Mail™ Return Receipt Electronic
<b>Recipient Name:</b>	JALAPENO CORPORATION

#### Recipient Signature

Signature of Recipient:

John Barrack

PO BOX 484

Address of Recipient:

ALBUQUERQUE, NM 87103-0484

Note: Scanned image may reflect a different destination address due to Intended Recipient's delivery instructions on file.

Thank you for selecting the United States Postal Service® for your mailing needs. If you require additional assistance, please contact your local Post Office™ or a Postal representative at 1-800-222-1811.

Sincerely,  
United States Postal Service®  
475 L'Enfant Plaza SW  
Washington, D.C. 20260-0004

Jalapeno Corporation  
P.O Box 484  
Albuquerque , NM 87103  
Reference #: Mewbourne Dama Dorado 25726 NSSU  
Item ID: Mewbourne Dama Dorado 25726 NSSU



October 24, 2025

Dear Simple Certified:

The following is in response to your request for proof of delivery on your item with the tracking number:  
**9414 8362 0855 1289 7672 92.**


#### Item Details

<b>Status:</b>	Delivered, Left with Individual
<b>Status Date / Time:</b>	October 24, 2025, 9:51 am
<b>Location:</b>	DALLAS, TX 75240
<b>Postal Product:</b>	First-Class Mail®
<b>Extra Services:</b>	Certified Mail™ Return Receipt Electronic
<b>Recipient Name:</b>	MRC DELAWARE RESOURCES LLC

#### Recipient Signature

Signature of Recipient:

Address of Recipient:



Note: Scanned image may reflect a different destination address due to Intended Recipient's delivery instructions on file.

Thank you for selecting the United States Postal Service® for your mailing needs. If you require additional assistance, please contact your local Post Office™ or a Postal representative at 1-800-222-1811.

Sincerely,  
United States Postal Service®  
475 L'Enfant Plaza SW  
Washington, D.C. 20260-0004

MRC Delaware Resources LLC  
5400 LBJ Freeway  
Suite 1500  
Dallas , TX 75240  
Reference #: Mewbourne Dama Dorado 25726 NSSU  
Item ID: Mewbourne Dama Dorado 25726 NSSU





October 23, 2025

Dear Simple Certified:

The following is in response to your request for proof of delivery on your item with the tracking number:  
**9414 8362 0855 1289 7673 39.**

#### Item Details

<b>Status:</b>	Delivered, Individual Picked Up at Post Office
<b>Status Date / Time:</b>	October 23, 2025, 10:05 am
<b>Location:</b>	ROSWELL, NM 88201
<b>Postal Product:</b>	First-Class Mail®
<b>Extra Services:</b>	Certified Mail™ Return Receipt Electronic
<b>Recipient Name:</b>	YATES ENERGY CORPORATION

#### Recipient Signature

Signature of Recipient:

Address of Recipient:

, 88202

Note: Scanned image may reflect a different destination address due to Intended Recipient's delivery instructions on file.

Thank you for selecting the United States Postal Service® for your mailing needs. If you require additional assistance, please contact your local Post Office™ or a Postal representative at 1-800-222-1811.

Sincerely,  
United States Postal Service®  
475 L'Enfant Plaza SW  
Washington, D.C. 20260-0004

Yates Energy Corporation  
PO Box 2323  
Roswell , NM 88202  
Reference #: Mewbourne Dama Dorado 25726 NSSU  
Item ID: Mewbourne Dama Dorado 25726 NSSU

**Affidavit of Publication****Copy of Publication:**

No. 69360

State of New Mexico

Publisher

County of Eddy:

**Adrian Hedden**

being duly sworn, says that he is the

Publisher

of the Carlsbad Current Argus, a weekly newspaper of  
general circulation, published in English at Carlsbad,  
said county and state, and that the hereto attached

**Legal Ad**

was published in a regular and entire issue of the said  
Carlsbad Current Argus, a weekly newspaper duly qualified  
for that purpose within the meaning of Chapter 167 of  
the 1937 Session Laws of the state of New Mexico for  
1 Consecutive weeks/day on the same

day as follows:

First Publication October 30, 2025

Second Publication

Third Publication

Fourth Publication

Fifth Publication

Sixth Publication

Seventh Publication

Eighth Publication

Subscribed and sworn before me this

30th day of October, 2025

**LATISHA ROMINE**  
Notary Public, State of New Mexico  
Commission No. 1076338  
My Commission Expires  
05-12-2027

*Latisha Romine*

Latisha Romine

Notary Public, Eddy County, New Mexico

This is to notify all interested parties, including; T. Verne Dwyer, Sole and Separate Property u/w/o Agnes W. Dwyer, Dec.; Trigg Oil & Gas LP; Chevron USA Inc.; Tascosa Energy Partners, LLC; Petro-Quest O&G LP; XTO Holdings, LLC; Mexco Energy Corp; Penroc Oil Corporation; V-F Petroleum, Inc.; EOG Resources, Inc.; Permian Resources Operating, LLC; Fasken Land & Minerals, Ltd.; Jalapeno Corporation; MRC Delaware Resources, LLC; MRC Permian Company; Yates Energy Corporation; Bureau of Land Management; New Mexico State Land Office; and their successors and assigns; that the New Mexico Oil Conservation Division will conduct a hearing on the application submitted by Mewbourne Oil Company (Applicant) for Case No. 25726. The hearing will be conducted on November 13, 2025, in a hybrid fashion, both virtually and in person at the Energy, Minerals, Natural Resources Department, 1st Floor, Santa Fe, NM 87505. To participate virtually, see the instructions posted on the OCD website: <https://www.emnrd.nm.gov/ocd/hearing-info/>. In Case No. 25726, Mewbourne Oil Company seeks an order: (1) extending the deadline to complete drilling the wells authorized by Order No. R-23512 (Order) until October 23, 2026; (2) amending Order R-23512 to correct the pool name and pool code; and (3) establishing a non-standard horizontal spacing unit. The Order: pooled all uncommitted interests in the Bone Spring formation underlying a 1,924.32-acre, non-standard horizontal spacing unit comprised of Sections 1, 2, and 3, Township 20 South, Range 27 East, Eddy County, New Mexico (Unit); dedicated the Unit to the Dama Dorado 1/3 Fed Com 626H and Dama Dorado 1/3 Fed Com 628H wells (Wells); and designated Applicant as operator of the Unit and the Wells. The Order requires Applicant to complete the Wells within one year of spudding the Wells. Applicant has begun drilling the Wells but requests that the Division extend the deadline to complete the Wells by one year. Applicant further requests that the Order be amended to reflect the correct pool as Old Millman Ranch; BS (ASSOC) Pool (Code 48035) and seeks approval of a non-standard spacing unit. The Wells are located approximately 7 miles east-southeast of Lakewood, New Mexico.

69360-Published in Carlsbad Current Argus Oct. 30, 2025.

**Mewbourne Oil Company**  
**Case No. 25726**  
**Exhibit B-4**