



February 27, 2026

Certified Tracking #:

Attn: Kyle Paradis
Bureau of Land Management
301 Dinosaur Trail
Santa Fe, NM 87508

Attn: Baylen Lamkin
New Mexico State Land Office
P.O Box 1148
Santa Fe, NM 87504

New Mexico Oil Conservation Division
1220 S. Saint Francis Drive
Santa Fe, NM 87505

Re: 2026 Plan of Development
Allison Unit (NMNM078372X)
San Juan County, New Mexico
& La Plata County, Colorado

Ladies & Gentleman:

Hilcorp Energy Company ("Hilcorp"), as Unit Operator of the subject federal unit, hereby tenders the enclosed 2026 Plan of Development, 2025 summary of operations, well status lists and production graphs for your review.

In accordance with the subject Unit Agreement, please signify your approval and/or consent by executing and returning a copy of the attached approval page to the undersigned should you find these materials satisfactory.

If you have any questions or concerns regarding this matter, please do not hesitate to contact me at the email or number provided in the footer below.

Sincerely,

A handwritten signature in blue ink, appearing to read 'Rob Carlson'.

Rob Carlson, CPL
Sr. Landman

1111 Travis Street, Houston, TX 77002
Phone: (832) 839-4596 rcarlson@hilcorp.com



**Allison Unit (NMNM078372X)
2026 PLAN OF DEVELOPMENT APPROVALS**

Bureau of Land Management

Date

New Mexico Oil Conservation Division

Date

New Mexico Commissioner of Public Lands

Date

1111 Travis Street, Houston, TX 77002
Phone: (832) 839-4596 rcarlson@hilcorp.com

**2026 PLAN OF DEVELOPMENT
ALLISON UNIT
NMNM-078372X
SAN JUAN COUNTY, NEW MEXICO and LA PLATA COUNTY, COLORADO**

Previous Year Operations:

Drilling: Hilcorp Energy Company (“Hilcorp”) drilled the following horizontal wells in 2025:

Well Name	API	Section	Township	Range	County	Target Formation	
Allison 601 Federal Com 603H	3004538445	12	32N	7W	San Juan	Mancos - Parent	
Allison 601 Federal Com 601H	3004538443	12	32N	7W	San Juan	Mancos - Infill to #603H Parent	
Allison 601 Federal Com 602H	3004538444	12	32N	7W	San Juan	Mancos - Infill to #603H Parent	
Allison 601 Federal Com 604H	3004538448	12	32N	7W	San Juan	Mancos - Infill to #603H Parent	
Allison 602 Federal Com 605H	3004538449	12	32N	7W	San Juan	Mancos - Parent	
Allison 602 Federal Com 606H	3004538450	12	32N	7W	San Juan	Mancos - Infill to #605H Parent	
Allison 701 Federal Com 607H	3004538446	12	32N	7W	San Juan	Mancos - Parent	
Allison 701 Federal Com 608H	3004538447	12	32N	7W	San Juan	Mancos - Infill to #607H Parent	
Allison Unit 611H	3004538326	12	32N	7W	San Juan	Mancos - Parent	
Allison Unit 614H	3004538508	SHL	12	32N	7W	San Juan	Mancos - Parent
		BHL	23 (SE/4)	32N	7W	La Plata	
Allison Unit 630H	0506710060; 3004538410	SHL	12	32N	7W	San Juan	Mancos - Parent
		BHL	22 (NE/4)	32N	6W	La Plata	
Allison Unit 631H	0506710062; 3004538411	SHL	12	32N	7W	San Juan	Mancos - Infill to #630H Parent
		BHL	22 (SE/4)	32N	6W	La Plata	
Allison Unit 632H	0506710063; 3004538453	SHL	12	32N	7W	San Juan	Mancos - Parent
		BHL	23 (NE/4)	32N	7W	La Plata	
Allison Unit 633H	050671006; 3004538454	SHL	12	32N	7W	San Juan	Mancos - Infill to #632H Parent
		BHL	23 (NE/4)	32N	7W	La Plata	

Recompletions: Hilcorp did not recomplete any wells in 2025.

Sidetrack/Reentry: Hilcorp did not sidetrack any wells in 2025.

Plug Back: Hilcorp did not plug back any wells in 2025.

Conversions: Hilcorp did not convert any wells in 2025.

Plug & Abandonment: Hilcorp did not plug and abandon any wells in 2025.

Repairs & Maintenance: Hilcorp completed the following well projects in 2025:

Well Name	API	Section	Township	Range	Formation(s)	Description
Allison Unit 102S	3004531881	29	32N	6W	Fruitland Coal	Rod Pump Repair
Allison Unit 104S	3004531231	13	32N	7W	Fruitland Coal	Rod Pump Repair
Allison Unit 108	3004527003	23	32N	7W	Fruitland Coal	Rod Pump Repair
Allison Unit 111	3004527165	18	32N	6W	Fruitland Coal	Rod Pump Repair
Allison Unit 115	3004527144	20	32N	6W	Fruitland Coal	Rod Pump Repair
Allison Unit 116T	506709551	19	32N	6W	Fruitland Coal	Rod Pump Repair
Allison Unit 119S	3004531878	29	32N	6W	Fruitland Coal	Rod Pump Repair
Allison Unit 121	3004527160	30	32N	6W	Fruitland Coal	Rod Pump Repair
Allison Unit 124S	3004531230	11	32N	7W	Fruitland Coal	Rod Pump Repair
Allison Unit 128S	3004531336	15	32N	7W	Fruitland Coal	Rod Pump Repair
Allison Unit 12M	3004529663	14	32N	7W	Dakota/Mesaverde	Tubing Repair
Allison Unit 133S	3004533235	7	32N	6W	Fruitland Coal	Rod Pump Repair
Allison Unit 137	506707239	21	32N	6W	Fruitland Coal	Rod Pump Repair
Allison Unit 147S	506709345	24	32N	7W	Fruitland Coal	Rod Pump Repair
Allison Unit 147S	506709345	24	32N	7W	Fruitland Coal	Rod Pump Repair
Allison Unit 147T	506709410	24	32N	7W	Fruitland Coal	Rod Pump Repair
Allison Unit 152H	3004535559	21	32N	6W	Fruitland Coal	Rod Pump Repair
Allison Unit 19M	506708223	24	32N	7W	Dakota/Mesaverde	Acid Job
Allison Unit 19M	506708223	24	32N	7W	Dakota/Mesaverde	Tubing Repair
Allison Unit 1R	3004528957	17	32N	6W	Mesaverde	Tubing Repair
Allison Unit 22B	3004530579	25	32N	7W	Mesaverde	Tubing Repair
Allison Unit 24A	3004529614	7	32N	6W	Mesaverde	Tubing Repair
Allison Unit 38M	3004529484	17	32N	6W	Dakota/Mesaverde	Tubing Repair
Allison Unit 39	3004529615	18	32N	6W	Mesaverde	Rod Pump Repair
Allison Unit 61M	3004529629	7	32N	6W	Dakota/Mesaverde	Tubing Repair
Allison Unit Com 135S	3004534055	9	32N	6W	Fruitland Coal	Rod Pump Repair
Allison Unit Com 146S	3004531837	23	32N	7W	Fruitland Coal	Rod Pump Repair

Participating Areas

Paying Well Determination: Hilcorp did not submit any wells for paying determination.

PA Application Submitted or Approved: Hilcorp did not submit a PA Application.

Other

Surface Disturbing Activities Completed: Hilcorp constructed a well pad with a total surface disturbance of 10.30 acres.

Water Use: Hilcorp executed fourteen (14) development projects in 2025 requiring the use of water.

Fresh Water:

- Allison 601 Federal Com 601H
 - o 102,000 BBLs total
 - o 100,000 BBLs for completion
 - o 2,000 BBLs for drilling

- Allison 601 Federal Com 602H
 - o 102,000 BBLs total
 - o 100,000 BBLs for completion
 - o 2,000 BBLs for drilling
- Allison 601 Federal Com 603H
 - o 102,000 BBLs total
 - o 100,000 BBLs for completion
 - o 2,000 BBLs for drilling
- Allison 601 Federal Com 604H
 - o 102,000 BBLs total
 - o 100,000 BBLs for completion
 - o 2,000 BBLs for drilling
- Allison 602 Federal Com 605H
 - o 102,000 BBLs total
 - o 100,000 BBLs for completion
 - o 2,000 BBLs for drilling
- Allison 602 Federal Com 606H
 - o 102,000 BBLs total
 - o 100,000 BBLs for completion
 - o 2,000 BBLs for drilling
- Allison 701 Federal Com 607H
 - o 102,000 BBLs total
 - o 100,000 BBLs for completion
 - o 2,000 BBLs for drilling
- Allison 701 Federal Com 608H
 - o 102,000 BBLs total
 - o 100,000 BBLs for completion
 - o 2,000 BBLs for drilling
- Allison Unit 611H
 - o 102,000 BBLs total
 - o 100,000 BBLs for completion
 - o 2,000 BBLs for drilling
- Allison Unit 614H
 - o 102,000 BBLs total
 - o 100,000 BBLs for completion
 - o 2,000 BBLs for drilling
- Allison Unit 630H
 - o 102,000 BBLs total
 - o 100,000 BBLs for completion
 - o 2,000 BBLs for drilling
- Allison Unit 631H
 - o 102,000 BBLs total
 - o 100,000 BBLs for completion
 - o 2,000 BBLs for drilling
- Allison Unit 632H

- 102,000 BBLs total
- 100,000 BBLs for completion
- 2,000 BBLs for drilling

- Allison Unit 633H
 - 102,000 BBLs total
 - 100,000 BBLs for completion
 - 2,000 BBLs for drilling

Fresh Water Storage:

Drilling: N/A
 Completion: N/A

Water Transfer:

Drilling: N/A
 Completion: N/A

Produced Water:

Drilling: N/A
 Completion: N/A

Disposal:

SWD Well Name	API	Legal Description
N/A	N/A	N/A

2025 Water Disposal Data:

Facility	Total (BBL)	Daily Avg (BPD)	Mode of Transport (Piped, Trucked, Both)
N/A	N/A	N/A	N/A

Planned Year Operations:

Drilling: Hilcorp anticipates drilling and completing the following horizontal wells in 2026:

Well Name	API	Section	Township	Range	County	Target Formation
Allison Unit 124H	<i>Pending</i>	<i>SHL</i>	11	32N	7W	San Juan
		<i>BHL</i>	12	32N	7W	La Plata
Allison Unit 25H	<i>Pending</i>	19	32N	6W	La Plata	Fruitland Coal - PA Infill

Completion: Hilcorp anticipates completing the following horizontal wells in 2026 (drilled in 2025):

Well Name	API	Section	Township	Range	County	Target Formation
Allison 601 Federal Com 603H	3004538445	12	32N	7W	San Juan	Mancos - Parent
Allison 601 Federal Com 601H	3004538443	12	32N	7W	San Juan	Mancos - Infill to #603H Parent
Allison 601 Federal Com 602H	3004538444	12	32N	7W	San Juan	Mancos - Infill to #603H Parent

continued next page...

Allison 601 Federal Com 604H	3004538448	12	32N	7W	San Juan	Mancos - Infill to #603H Parent	
Allison 602 Federal Com 605H	3004538449	12	32N	7W	San Juan	Mancos - Parent	
Allison 602 Federal Com 606H	3004538450	12	32N	7W	San Juan	Mancos - Infill to #605H Parent	
Allison 701 Federal Com 607H	3004538446	12	32N	7W	San Juan	Mancos - Parent	
Allison 701 Federal Com 608H	3004538447	12	32N	7W	San Juan	Mancos - Infill to #607H Parent	
Allison Unit 611H	3004538326	12	32N	7W	San Juan	Mancos - Parent	
Allison Unit 614H	3004538508	<i>SHL</i>	12	32N	7W	San Juan	Mancos - Parent
		<i>BHL</i>	23 (SE/4)	32N	7W	La Plata	
Allison Unit 630H	0506710060; 3004538410	<i>SHL</i>	12	32N	7W	San Juan	Mancos - Parent
		<i>BHL</i>	22 (NE/4)	32N	6W	La Plata	
Allison Unit 631H	0506710062; 3004538411	<i>SHL</i>	12	32N	7W	San Juan	Mancos - Infill to #630H Parent
		<i>BHL</i>	22 (SE/4)	32N	6W	La Plata	
Allison Unit 632H	0506710063; 3004538453	<i>SHL</i>	12	32N	7W	San Juan	Mancos - Parent
		<i>BHL</i>	23 (NE/4)	32N	7W	La Plata	
Allison Unit 633H	050671006; 3004538454	<i>SHL</i>	12	32N	7W	San Juan	Mancos - Infill to #632H Parent
		<i>BHL</i>	23 (NE/4)	32N	7W	La Plata	

Recompletions: Hilcorp anticipates recompleting the two (2) wells in bold below in 2026. Other wells listed are inventory back-up candidates that Hilcorp may or may not pursue.

Well Name	API	Section	Township	Range	Target Formation
Allison Unit 47B	3004530255	8	32N	6W	Fruitland Coal - PA Infill
Allison Unit Com 62C	3004534857	31	32N	6W	Fruitland Coal - PA Infill
Allison Unit 31	3004523296	14	32N	7W	Mesaverde - PA Infill

Sidetrack/Reentry: Hilcorp anticipates horizontally sidetracking one or more of the following wells in 2026:

Well Name	API	Section	Township	Range	Target Formation
Allison Unit 47B*	3004530255	8	32N	6W	Fruitland Coal - PA Infill
Allison Unit 1R	3004528957	17	32N	6W	Fruitland Coal - PA Infill
Allison Unit 58B	3004530340	24	32N	7W	Fruitland Coal - PA Infill
Allison Unit 26B	3004530508	9	32N	7W	Fruitland Coal - PA Infill

*Hilcorp may elect to sidetrack this well, rather than recomplete it.

Plug Back Program: Hilcorp does not anticipate any plug-back projects during 2026.

Conversion Program: Hilcorp does not anticipate any conversion projects during 2026.

Plugging & Abandonment Program: Hilcorp does not anticipate any P&A projects during 2026.

Participating Areas

Paying Well Determination Planned: Hilcorp anticipates submitting fourteen (14) paying well determinations ("PWD") once production has been sufficiently established for the wells noted in the Completion section above.

PA Application Planned: Should the Parent wells (or any of their infills) noted in the Completion section be

deemed commercial, Hilcorp will subsequently apply to establish an Initial Mancos “HZ” PA as soon as reasonably practical. The horizontal spacing unit acreage slated for potential inclusion in this PA shown by its respective Parent well as follows:

Related Well	Formation	Acreage subject to Initial Participating Area
Allison 601 Federal Com 603H	Mancos	<u>Township 32 North, Range 7 West</u> Section 10: Lots 7-11, N/2 SE/4, SE/4 SE/4; Section 11: Lots 6-7, W/2 SE/4, SW/4; Section 12: Lots 6-7, E/2 SW/4; Section 13: Lots 1-2, E/2 NW/4; Section 14: Lots 1-3, NW/4 NE/4, NW/4; Section 15: Lots 1-7, NE/4 NE/4;
Allison 602 Federal Com 605H	Mancos	<u>Township 32 North, Range 7 West</u> Section 13: NE/4 <u>Township 32 North, Range 6 West</u> Section 17: N/2; Section 18: Lots 1-2, E/2 NW/4, NE/4
Allison 701 Federal Com 607H	Mancos	<u>Township 32 North, Range 7 West</u> Section 12: SE/4 <u>Township 32 North, Range 6 West</u> Section 7: Lots 6-7, E/2 SW/4, SE/4 Section 8: SW/4, W/2 SE/4, NE/4 SE/4, SE/4 SE/4 San Juan County, NM

Other

Communitization Agreements: If the PWD’s referenced above are deemed non-commercial, Hilcorp will be filing up to three (3) communitization agreements for review and approval:

Related Well	CA Formation	Legal Description Applicable to CA	Minerals	CA Form Type
Allison 601 Federal Com 603H	Mancos	<u>Township 32 North, Range 7 West</u> Section 10: Lots 7-11, N/2 SE/4, SE/4 SE/4; Section 11: Lots 6-7, W/2 SE/4, SW/4; Section 12: Lots 6-7, E/2 SW/4; Section 13: Lots 1-2, E/2 NW/4; Section 14: Lots 1-3, NW/4 NE/4, NW/4; Section 15: Lots 1-7, NE/4 NE/4;	Fed/Fee	Non-commercial = Standard; Commercial = N/A - Apply for PA
Allison 602 Federal Com 605H	Mancos	<u>Township 32 North, Range 7 West</u> Section 13: NE/4 <u>Township 32 North, Range 6 West</u> Section 17: N/2; Section 18: Lots 1-2, E/2 NW/4, NE/4	Fed/Fee	Non-commercial = Standard; Commercial = N/A - Apply for PA
Allison 701 Federal Com 607H	Mancos	<u>Township 32 North, Range 7 West</u> Section 12: SE/4 <u>Township 32 North, Range 6 West</u> Section 7: Lots 6-7, E/2 SW/4, SE/4 Section 8: SW/4, W/2 SE/4, NE/4 SE/4, SE/4 SE/4 San Juan County, NM	Fed/Fee	Non-commercial = Standard; Commercial = Straddle Com

Surface Disturbing Activities: Hilcorp does not anticipate submitting any additional surface disturbing activities in 2026.

Water Use: Hilcorp anticipates executing six (6) development projects in 2026 requiring the use of water.

Fresh Water:

- Allison Unit 124H
 - o 4,000 BBLs for drilling
- Allison Unit 25H
 - o 4,000 BBLs for drilling
- Allison Unit 1R
 - o 4,000 BBLs for drilling sidetrack
- Allison Unit 58B
 - o 4,000 BBLs for drilling sidetrack
- Allison Unit 47B
 - o 4,000 BBLs for drilling sidetrack
- Allison Unit 26B
 - o 4,000 BBLs for drilling sidetrack

Fresh Water Storage:

Drilling: N/A

Completion: N/A

Water Transfer:

Drilling: N/A

Completion: N/A

Produced Water:

Drilling: N/A

Completion: N/A

Disposal:

SWD Well Name	API	Legal Description
N/A	N/A	N/A

2025 Water Disposal Data:

Facility	Total (BBL)	Daily Avg (BPD)	Mode of Transport (Piped, Trucked, Both)
N/A	N/A	N/A	N/A

HILCORP ENERGY COMPANY - OPERATOR
EXHIBIT A
WELLS ASSOCIATED WITH THE ALLISON UNIT
LA PLATA CO., COLORADO & SAN JUAN CO., NEW MEXICO

UNIT WELLS

(including Non-Unit completions in dually-completed wellbores involving a Unit completion)

[Well Status Codes: PROD = Producing, SI – Eff. = Shut-In – Effective Date, TA – Exp. = Temporarily Abandoned – Approval Expiration Date]

Well Name / No.	API	State Well Classification	Well Status	Reservoir	Wellbore Zone Count / Zone Unit Status (UN = Unit, NON-UN = Non-Unit)	County	OCD Lease Type	PA, CA or Lease Reporting
ALLISON UNIT #19	0506705008	Gas	PROD	DAKOTA	Dual / UN	La Plata	Fee	DK PA - NMNM 078372B
ALLISON UNIT #19	0506705008	Gas	PROD	MESAVERDE	Dual / UN	La Plata	Fee	MV PA - NMNM 078372A
ALLISON UNIT #25	0506705815	Gas	PROD	DAKOTA	Dual / UN	La Plata	Fee	DK PA - NMNM 078372B
ALLISON UNIT #25	0506705815	Gas	PROD	MESAVERDE	Dual / UN	La Plata	Fee	MV PA - NMNM 078372A
ALLISON UNIT #59	0506706145	Gas	PROD	DAKOTA	Dual / UN	La Plata	Fee	DK PA - NMNM 078372B
ALLISON UNIT #59	0506706145	Gas	PROD	MESAVERDE	Dual / UN	La Plata	Fee	MV PA - NMNM 078372A
ALLISON UNIT #137	0506707239	Coalbed Methane	PROD	FRUITLAND COAL	Single / UN	La Plata	Fee	FC PA - NMNM 078372C
ALLISON UNIT #66	0506707945	Gas	PROD	MESAVERDE	Single / UN	La Plata	Fee	MV PA - NMNM 078372A
ALLISON UNIT #25M	0506708186	Gas	PROD	DAKOTA	Dual / UN	La Plata	Fee	DK PA - NMNM 078372B
ALLISON UNIT #25M	0506708186	Gas	PROD	MESAVERDE	Dual / UN	La Plata	Fee	MV PA - NMNM 078372A
ALLISON UNIT #19M	0506708223	Gas	PROD	DAKOTA	Dual / UN	La Plata	Fee	DK PA - NMNM 078372B
ALLISON UNIT #19M	0506708223	Gas	PROD	MESAVERDE	Dual / UN	La Plata	Fee	MV PA - NMNM 078372A
ALLISON UNIT #147	0506708350	Coalbed Methane	PROD	FRUITLAND COAL	Single / UN	La Plata	Fee	FC PA - NMNM 078372C
ALLISON UNIT #116S	0506709289	Coalbed Methane	PROD	FRUITLAND COAL	Single / UN	La Plata	Fee	FC PA - NMNM 078372C
ALLISON UNIT #147S	0506709345	Coalbed Methane	PROD	FRUITLAND COAL	Single / UN	La Plata	Fee	FC PA - NMNM 078372C
ALLISON UNIT #147T	0506709410	Coalbed Methane	PROD	FRUITLAND COAL	Single / UN	La Plata	Fee	FC PA - NMNM 078372C

Allison Unit (NMNM-078372X)
2026 Plan of Development

Well Name / No.	API	State Well Classification	Well Status	Reservoir	Wellbore Zone Count / Zone Unit Status (UN = Unit, NON-UN = Non-Unit)	County	OCD Lease Type	PA, CA or Lease Reporting
ALLISON UNIT #116T	0506709551	Gas	PROD	FRUITLAND COAL	Single / UN	La Plata	Fee	FC PA - NMNM 078372C
ALLISON UNIT #017	3004511294	Gas	PROD	DAKOTA	Dual / UN	San Juan	Fee	DK PA - NMNM 078372B
ALLISON UNIT #017	3004511294	Gas	PROD	MESAVERDE	Dual / UN	San Juan	Fee	MV PA - NMNM 078372A
ALLISON UNIT #010	3004511325	Gas	PROD	MESAVERDE	Single / UN	San Juan	Fee	MV PA - NMNM 078372A
ALLISON UNIT #011X	3004511346	Gas	PROD	DAKOTA	Dual / UN	San Juan	Federal	DK PA - NMNM 078372B
ALLISON UNIT #011X	3004511346	Gas	PROD	MESAVERDE	Dual / UN	San Juan	Federal	MV PA - NMNM 078372A
ALLISON UNIT #016	3004511385	Gas	PROD	DAKOTA	Dual / UN	San Juan	Federal	DK PA - NMNM 078372B
ALLISON UNIT #016	3004511385	Gas	PROD	MESAVERDE	Dual / UN	San Juan	Federal	MV PA - NMNM 078372A
ALLISON UNIT #020	3004511386	Gas	PROD	DAKOTA	Single / UN	San Juan	Fee	DK PA - NMNM 078372B
ALLISON UNIT #012	3004511429	Gas	PROD	DAKOTA	Dual / UN	San Juan	Federal	DK PA - NMNM 078372B
ALLISON UNIT #012	3004511429	Gas	PROD	MESAVERDE	Dual / UN	San Juan	Federal	MV PA - NMNM 078372A
ALLISON UNIT #008	3004511433	Gas	PROD	MESAVERDE	Single / UN	San Juan	Federal	MV PA - NMNM 078372A
ALLISON UNIT #013	3004511470	Gas	PROD	DAKOTA	Dual / UN	San Juan	Federal	DK PA - NMNM 078372B
ALLISON UNIT #013	3004511470	Gas	PROD	MESAVERDE	Dual / UN	San Juan	Federal	MV PA - NMNM 078372A
ALLISON UNIT #007	3004511474	Gas	PROD	DAKOTA	Dual / UN	San Juan	Federal	DK PA - NMNM 078372B
ALLISON UNIT #007	3004511474	Gas	PROD	MESAVERDE	Dual / UN	San Juan	Federal	MV PA - NMNM 078372A
ALLISON UNIT #026	3004511480	Gas	PROD	MESAVERDE	Single / UN	San Juan	Federal	MV PA - NMNM 078372A
ALLISON UNIT NP #027	3004511576	Gas	PROD	DAKOTA	Dual / UN	San Juan	Federal	DK PA - NMNM 078372B
ALLISON UNIT NP #027	3004511576	Gas	PROD	MESAVERDE	Dual / UN	San Juan	Federal	MV PA - NMNM 078372A
ALLISON UNIT #024	3004513187	Gas	PROD	MESAVERDE	Single / UN	San Juan	Fee	MV PA - NMNM 078372A
ALLISON UNIT #023X	3004513189	Gas	PROD	DAKOTA	Dual / UN	San Juan	Federal	DK PA - NMNM 078372B
ALLISON UNIT #023X	3004513189	Gas	PROD	MESAVERDE	Dual / UN	San Juan	Federal	MV PA - NMNM 078372A
ALLISON UNIT #028	3004520153	Gas	PROD	MESAVERDE	Single / UN	San Juan	Federal	MV PA - NMNM 078372A
ALLISON UNIT #018	3004521319	Gas	PROD	DAKOTA	Dual / UN	San Juan	Fee	DK PA - NMNM 078372B
ALLISON UNIT #018	3004521319	Gas	PROD	GALLUP	Dual / NON-UN	San Juan	Fee	CA: NMNM 104887
ALLISON UNIT #040	3004521320	Gas	PROD	DAKOTA	Dual / UN	San Juan	Fee	DK PA - NMNM 078372B
ALLISON UNIT #040	3004521320	Gas	PROD	MESAVERDE	Dual / UN	San Juan	Fee	MV PA - NMNM 078372A
ALLISON UNIT #038	3004521327	Gas	PROD	MESAVERDE	Single / UN	San Juan	Federal	MV PA - NMNM 078372A
ALLISON UNIT #041	3004521356	Gas	PROD	MESAVERDE	Single / UN	San Juan	Federal	MV PA - NMNM 078372A

Allison Unit (NMNM-078372X)
2026 Plan of Development

Well Name / No.	API	State Well Classification	Well Status	Reservoir	Wellbore Zone Count / Zone Unit Status (UN = Unit, NON-UN = Non-Unit)	County	OCD Lease Type	PA, CA or Lease Reporting
ALLISON UNIT #022	3004522546	Gas	PROD	MESAVERDE	Single / UN	San Juan	Fee	MV PA - NMNM 078372A
ALLISON UNIT #051	3004523133	Gas	PROD	MESAVERDE	Single / UN	San Juan	Federal	MV PA - NMNM 078372A
ALLISON UNIT #053	3004523134	Gas	PROD	MESAVERDE	Single / UN	San Juan	Federal	MV PA - NMNM 078372A
ALLISON UNIT #016A	3004523287	Gas	PROD	MESAVERDE	Single / UN	San Juan	Federal	MV PA - NMNM 078372A
ALLISON UNIT #011A	3004523288	Gas	PROD	MESAVERDE	Single / UN	San Juan	Federal	MV PA - NMNM 078372A
ALLISON UNIT #031	3004523296	Gas	PROD	DAKOTA	Dual / UN	San Juan	Federal	DK PA - NMNM 078372B
ALLISON UNIT #031	3004523296	Gas	PROD	GALLUP	Dual / NON-UN	San Juan	Federal	Fed Lease: NMSF 078459B
ALLISON UNIT #055	3004523349	Gas	PROD	MESAVERDE	Single / UN	San Juan	Federal	MV PA - NMNM 078372A
ALLISON UNIT #010A	3004523448	Gas	PROD	MESAVERDE	Single / UN	San Juan	Fee	MV PA - NMNM 078372A
ALLISON UNIT #052	3004524077	Gas	PROD	MESAVERDE	Single / UN	San Juan	Federal	MV PA - NMNM 078372A
ALLISON UNIT #041A	3004524091	Gas	PROD	MESAVERDE	Single / UN	San Juan	Federal	MV PA - NMNM 078372A
ALLISON UNIT #057	3004524412	Gas	PROD	DAKOTA	Dual / UN	San Juan	Fee	DK PA - NMNM 078372B
ALLISON UNIT #057	3004524412	Gas	PROD	MESAVERDE	Dual / UN	San Juan	Fee	MV PA - NMNM 078372A
ALLISON UNIT #005A	3004524413	Gas	PROD	DAKOTA	Dual / UN	San Juan	State	DK PA - NMNM 078372B
ALLISON UNIT #005A	3004524413	Gas	PROD	MESAVERDE	Dual / UN	San Juan	State	MV PA - NMNM 078372A
ALLISON UNIT #044	3004524859	Gas	PROD	MESAVERDE	Single / UN	San Juan	Federal	MV PA - NMNM 078372A
ALLISON UNIT #022A	3004525812	Gas	PROD	MESAVERDE	Single / UN	San Juan	Fee	MV PA - NMNM 078372A
ALLISON UNIT #104	3004526888	Gas	PROD	FRUITLAND COAL	Single / UN	San Juan	Fee	FC PA - NMNM 078372C
ALLISON UNIT #101	3004526893	Gas	PROD	FRUITLAND COAL	Single / UN	San Juan	Federal	FC PA - NMNM 078372C
ALLISON UNIT #100	3004526905	Gas	PROD	FRUITLAND COAL	Single / UN	San Juan	State	FC PA - NMNM 078372C
ALLISON UNIT #106	3004526924	Gas	PROD	FRUITLAND COAL	Single / UN	San Juan	Fee	FC PA - NMNM 078372C
ALLISON UNIT #103	3004526956	Gas	PROD	FRUITLAND COAL	Single / UN	San Juan	Federal	FC PA - NMNM 078372C
ALLISON UNIT #102	3004526982	Gas	PROD	FRUITLAND COAL	Single / UN	San Juan	Federal	FC PA - NMNM 078372C
ALLISON UNIT #107	3004527002	Gas	PROD	FRUITLAND COAL	Single / UN	San Juan	Federal	FC PA - NMNM 078372C
ALLISON UNIT #108	3004527003	Gas	PROD	FRUITLAND COAL	Single / UN	San Juan	Federal	FC PA - NMNM 078372C
ALLISON UNIT #112	3004527129	Gas	PROD	FRUITLAND COAL	Single / UN	San Juan	Fee	FC PA - NMNM 078372C

Allison Unit (NMNM-078372X)
2026 Plan of Development

Well Name / No.	API	State Well Classification	Well Status	Reservoir	Wellbore Zone Count / Zone Unit Status (UN = Unit, NON-UN = Non-Unit)	County	OCD Lease Type	PA, CA or Lease Reporting
ALLISON UNIT #119	3004527130	Gas	PROD	FRUITLAND COAL	Single / UN	San Juan	Federal	FC PA - NMNM 078372C
ALLISON UNIT #118	3004527131	Gas	PROD	FRUITLAND COAL	Single / UN	San Juan	Federal	FC PA - NMNM 078372C
ALLISON UNIT #126	3004527132	Gas	PROD	FRUITLAND COAL	Single / UN	San Juan	Federal	FC PA - NMNM 078372C
ALLISON UNIT #129	3004527133	Gas	PROD	FRUITLAND COAL	Single / UN	San Juan	State	FC PA - NMNM 078372C
ALLISON UNIT #127	3004527139	Gas	PROD	FRUITLAND COAL	Single / UN	San Juan	Federal	FC PA - NMNM 078372C
ALLISON UNIT #130	3004527140	Gas	PROD	FRUITLAND COAL	Single / UN	San Juan	Fee	FC PA - NMNM 078372C
ALLISON UNIT #115	3004527144	Gas	PROD	FRUITLAND COAL	Single / UN	San Juan	Fee	FC PA - NMNM 078372C
ALLISON UNIT #123	3004527149	Gas	PROD	FRUITLAND COAL	Single / UN	San Juan	Federal	FC PA - NMNM 078372C
ALLISON UNIT #128	3004527150	Gas	PROD	FRUITLAND COAL	Single / UN	San Juan	Federal	FC PA - NMNM 078372C
ALLISON UNIT #133H	3004527154	Gas	PROD	FRUITLAND COAL	Single / UN	San Juan	Fee	FC PA - NMNM 078372C
ALLISON UNIT #124	3004527155	Gas	PROD	FRUITLAND COAL	Single / UN	San Juan	Fee	FC PA - NMNM 078372C
ALLISON UNIT #132	3004527159	Gas	PROD	FRUITLAND COAL	Single / UN	San Juan	Federal	FC PA - NMNM 078372C
ALLISON UNIT #121	3004527160	Gas	PROD	FRUITLAND COAL	Single / UN	San Juan	Federal	FC PA - NMNM 078372C
ALLISON UNIT #111	3004527165	Gas	PROD	FRUITLAND COAL	Single / UN	San Juan	Fee	FC PA - NMNM 078372C
ALLISON UNIT #110	3004527171	Gas	PROD	FRUITLAND COAL	Single / UN	San Juan	Federal	FC PA - NMNM 078372C
ALLISON UNIT #114	3004527172	Gas	PROD	FRUITLAND COAL	Single / UN	San Juan	Fee	FC PA - NMNM 078372C
ALLISON UNIT #131	3004527174	Gas	PROD	FRUITLAND COAL	Single / UN	San Juan	Fee	FC PA - NMNM 078372C
ALLISON UNIT #125	3004527175	Gas	PROD	FRUITLAND COAL	Single / UN	San Juan	Fee	FC PA - NMNM 078372C
ALLISON UNIT #134	3004527186	Gas	PROD	FRUITLAND COAL	Single / UN	San Juan	Fee	FC PA - NMNM 078372C
ALLISON UNIT #117	3004527206	Gas	PROD	FRUITLAND COAL	Single / UN	San Juan	Federal	FC PA - NMNM 078372C
ALLISON UNIT #120	3004527207	Gas	PROD	FRUITLAND COAL	Single / UN	San Juan	Federal	FC PA - NMNM 078372C

Allison Unit (NMNM-078372X)
2026 Plan of Development

Well Name / No.	API	State Well Classification	Well Status	Reservoir	Wellbore Zone Count / Zone Unit Status (UN = Unit, NON-UN = Non-Unit)	County	OCD Lease Type	PA, CA or Lease Reporting
ALLISON UNIT #113	3004527366	Gas	PROD	FRUITLAND COAL	Single / UN	San Juan	Federal	FC PA - NMNM 078372C
ALLISON UNIT #034	3004528591	Gas	PROD	DAKOTA	Dual / UN	San Juan	Federal	DK PA - NMNM 078372B
ALLISON UNIT #034	3004528591	Gas	PROD	MESAVERDE	Dual / UN	San Juan	Federal	MV PA - NMNM 078372A
ALLISON UNIT #001R	3004528957	Gas	PROD	DAKOTA	Dual / UN	San Juan	Fee	DK PA - NMNM 078372B
ALLISON UNIT #001R	3004528957	Gas	PROD	MESAVERDE	Dual / UN	San Juan	Fee	MV PA - NMNM 078372A
ALLISON UNIT #005R	3004528958	Gas	PROD	MESAVERDE	Single / UN	San Juan	State	MV PA - NMNM 078372A
ALLISON UNIT #009R	3004528963	Gas	PROD	DAKOTA	Dual / UN	San Juan	Fee	DK PA - NMNM 078372B
ALLISON UNIT #009R	3004528963	Gas	PROD	MESAVERDE	Dual / UN	San Juan	Fee	MV PA - NMNM 078372A
ALLISON UNIT #016R	3004528986	Gas	PROD	MESAVERDE	Single / UN	San Juan	Federal	MV PA - NMNM 078372A
ALLISON UNIT #145H	3004529363	Gas	PROD	FRUITLAND COAL	Single / UN	San Juan	Federal	FC PA - NMNM 078372C
ALLISON UNIT #044A	3004529475	Gas	PROD	DAKOTA	Dual / UN	San Juan	Fee	DK PA - NMNM 078372B
ALLISON UNIT #044A	3004529475	Gas	PROD	MESAVERDE	Dual / UN	San Juan	Fee	MV PA - NMNM 078372A
ALLISON UNIT #038M	3004529484	Gas	PROD	DAKOTA	Dual / UN	San Juan	Federal	DK PA - NMNM 078372B
ALLISON UNIT #038M	3004529484	Gas	PROD	MESAVERDE	Dual / UN	San Juan	Federal	MV PA - NMNM 078372A
ALLISON UNIT #027M	3004529485	Gas	PROD	DAKOTA	Dual / UN	San Juan	Federal	DK PA - NMNM 078372B
ALLISON UNIT #027M	3004529485	Gas	PROD	MESAVERDE	Dual / UN	San Juan	Federal	MV PA - NMNM 078372A
ALLISON UNIT #052A	3004529497	Gas	PROD	MESAVERDE	Single / UN	San Juan	Federal	MV PA - NMNM 078372A
ALLISON UNIT #008A	3004529502	Gas	PROD	DAKOTA	Dual / UN	San Juan	Federal	DK PA - NMNM 078372B
ALLISON UNIT #008A	3004529502	Gas	PROD	MESAVERDE	Dual / UN	San Juan	Federal	MV PA - NMNM 078372A
ALLISON UNIT #047	3004529526	Gas	PROD	DAKOTA	Dual / UN	San Juan	Fee	DK PA - NMNM 078372B
ALLISON UNIT #047	3004529526	Gas	PROD	MESAVERDE	Dual / UN	San Juan	Fee	MV PA - NMNM 078372A
ALLISON UNIT #031M	3004529601	Gas	PROD	DAKOTA	Dual / UN	San Juan	Fee	DK PA - NMNM 078372B
ALLISON UNIT #031M	3004529601	Gas	PROD	MESAVERDE	Dual / UN	San Juan	Fee	MV PA - NMNM 078372A
ALLISON UNIT #020M	3004529608	Gas	PROD	DAKOTA	Dual / UN	San Juan	Fee	DK PA - NMNM 078372B
ALLISON UNIT #020M	3004529608	Gas	PROD	MESAVERDE	Dual / UN	San Juan	Fee	MV PA - NMNM 078372A
ALLISON UNIT #009M	3004529613	Gas	PROD	DAKOTA	Dual / UN	San Juan	Fee	DK PA - NMNM 078372B
ALLISON UNIT #009M	3004529613	Gas	PROD	MESAVERDE	Dual / UN	San Juan	Fee	MV PA - NMNM 078372A
ALLISON UNIT #024A	3004529614	Gas	PROD	DAKOTA	Dual / UN	San Juan	Fee	DK PA - NMNM 078372B
ALLISON UNIT #024A	3004529614	Gas	PROD	MESAVERDE	Dual / UN	San Juan	Fee	MV PA - NMNM 078372A

Allison Unit (NMNM-078372X)
2026 Plan of Development

Well Name / No.	API	State Well Classification	Well Status	Reservoir	Wellbore Zone Count / Zone Unit Status (UN = Unit, NON-UN = Non-Unit)	County	OCD Lease Type	PA, CA or Lease Reporting
ALLISON UNIT #039	3004529615	Gas	PROD	MESAVERDE	Single / UN	San Juan	Fee	MV PA - NMNM 078372A
ALLISON UNIT #058	3004529616	Gas	PROD	DAKOTA	Dual / UN	San Juan	Fee	DK PA - NMNM 078372B
ALLISON UNIT #058	3004529616	Gas	PROD	MESAVERDE	Dual / UN	San Juan	Fee	MV PA - NMNM 078372A
ALLISON UNIT #058M	3004529617	Gas	PROD	DAKOTA	Dual / UN	San Juan	Fee	DK PA - NMNM 078372B
ALLISON UNIT #058M	3004529617	Gas	PROD	MESAVERDE	Dual / UN	San Juan	Fee	MV PA - NMNM 078372A
ALLISON UNIT #013M	3004529624	Gas	PROD	DAKOTA	Dual / UN	San Juan	Fee	DK PA - NMNM 078372B
ALLISON UNIT #013M	3004529624	Gas	PROD	MESAVERDE	Dual / UN	San Juan	Fee	MV PA - NMNM 078372A
ALLISON UNIT #061	3004529628	Gas	PROD	MESAVERDE	Single / UN	San Juan	Fee	MV PA - NMNM 078372A
ALLISON UNIT #061M	3004529629	Gas	PROD	DAKOTA	Dual / UN	San Juan	Fee	DK PA - NMNM 078372B
ALLISON UNIT #061M	3004529629	Gas	PROD	MESAVERDE	Dual / UN	San Juan	Fee	MV PA - NMNM 078372A
ALLISON UNIT #039M	3004529653	Gas	PROD	DAKOTA	Dual / UN	San Juan	Fee	DK PA - NMNM 078372B
ALLISON UNIT #039M	3004529653	Gas	PROD	MESAVERDE	Dual / UN	San Juan	Fee	MV PA - NMNM 078372A
ALLISON UNIT #057M	3004529662	Gas	PROD	DAKOTA	Dual / UN	San Juan	Federal	DK PA - NMNM 078372B
ALLISON UNIT #057M	3004529662	Gas	PROD	MESAVERDE	Dual / UN	San Juan	Federal	MV PA - NMNM 078372A
ALLISON UNIT #012M	3004529663	Gas	PROD	DAKOTA	Dual / UN	San Juan	Federal	DK PA - NMNM 078372B
ALLISON UNIT #012M	3004529663	Gas	PROD	MESAVERDE	Dual / UN	San Juan	Federal	MV PA - NMNM 078372A
ALLISON UNIT #023M	3004529668	Gas	PROD	DAKOTA	Dual / UN	San Juan	Federal	DK PA - NMNM 078372B
ALLISON UNIT #023M	3004529668	Gas	PROD	MESAVERDE	Dual / UN	San Juan	Federal	MV PA - NMNM 078372A
ALLISON UNIT #040M	3004529676	Gas	PROD	DAKOTA	Dual / UN	San Juan	Federal	DK PA - NMNM 078372B
ALLISON UNIT #040M	3004529676	Gas	PROD	MESAVERDE	Dual / UN	San Juan	Federal	MV PA - NMNM 078372A
ALLISON UNIT #053A	3004529678	Gas	PROD	MESAVERDE	Single / UN	San Juan	Federal	MV PA - NMNM 078372A
ALLISON UNIT #017M	3004529689	Gas	PROD	DAKOTA	Dual / UN	San Juan	Federal	DK PA - NMNM 078372B
ALLISON UNIT #017M	3004529689	Gas	PROD	MESAVERDE	Dual / UN	San Juan	Federal	MV PA - NMNM 078372A
ALLISON UNIT #047M	3004529700	Gas	PROD	DAKOTA	Dual / UN	San Juan	Federal	DK PA - NMNM 078372B
ALLISON UNIT #047M	3004529700	Gas	PROD	MESAVERDE	Dual / UN	San Juan	Federal	MV PA - NMNM 078372A
ALLISON UNIT #026M	3004529703	Gas	PROD	DAKOTA	Dual / UN	San Juan	Federal	DK PA - NMNM 078372B
ALLISON UNIT #026M	3004529703	Gas	PROD	MESAVERDE	Dual / UN	San Juan	Federal	MV PA - NMNM 078372A
ALLISON UNIT #017B	3004529764	Gas	PROD	MESAVERDE	Single / UN	San Juan	Fee	MV PA - NMNM 078372A
ALLISON UNIT #034M	3004529804	Gas	PROD	DAKOTA	Dual / UN	San Juan	Fee	DK PA - NMNM 078372B
ALLISON UNIT #034M	3004529804	Gas	PROD	MESAVERDE	Dual / UN	San Juan	Fee	MV PA - NMNM 078372A

Allison Unit (NMNM-078372X)
2026 Plan of Development

Well Name / No.	API	State Well Classification	Well Status	Reservoir	Wellbore Zone Count / Zone Unit Status (UN = Unit, NON-UN = Non-Unit)	County	OCD Lease Type	PA, CA or Lease Reporting
ALLISON UNIT #006R	3004529808	Gas	PROD	DAKOTA	Dual / UN	San Juan	State	DK PA - NMNM 078372B
ALLISON UNIT #006R	3004529808	Gas	PROD	MESAVERDE	Dual / UN	San Juan	State	MV PA - NMNM 078372A
ALLISON UNIT #006M	3004529809	Gas	PROD	DAKOTA	Dual / UN	San Juan	State	DK PA - NMNM 078372B
ALLISON UNIT #006M	3004529809	Gas	PROD	MESAVERDE	Dual / UN	San Juan	State	MV PA - NMNM 078372A
ALLISON UNIT #002R	3004529815	Gas	PROD	DAKOTA	Dual / UN	San Juan	Federal	DK PA - NMNM 078372B
ALLISON UNIT #002R	3004529815	Gas	PROD	MESAVERDE	Dual / UN	San Juan	Federal	MV PA - NMNM 078372A
ALLISON UNIT #010B	3004529887	Gas	PROD	MESAVERDE	Single / UN	San Juan	Fee	MV PA - NMNM 078372A
ALLISON UNIT #053B	3004530205	Gas	PROD	MESAVERDE	Single / UN	San Juan	Federal	MV PA - NMNM 078372A
ALLISON UNIT #047B	3004530255	Gas	PROD	MESAVERDE	Single / UN	San Juan	Fee	MV PA - NMNM 078372A
ALLISON UNIT #039B	3004530324	Gas	PROD	MESAVERDE	Single / UN	San Juan	Federal	MV PA - NMNM 078372A
ALLISON UNIT #058B	3004530340	Gas	PROD	MESAVERDE	Single / UN	San Juan	Fee	MV PA - NMNM 078372A
ALLISON UNIT #018M	3004530342	Gas	PROD	DAKOTA	Dual / UN	San Juan	Fee	DK PA - NMNM 078372B
ALLISON UNIT #018M	3004530342	Gas	PROD	MESAVERDE	Dual / UN	San Juan	Fee	MV PA - NMNM 078372A
ALLISON UNIT #052B	3004530367	Gas	PROD	MESAVERDE	Single / UN	San Juan	Federal	MV PA - NMNM 078372A
ALLISON UNIT #053C	3004530368	Gas	PROD	MESAVERDE	Single / UN	San Juan	Federal	MV PA - NMNM 078372A
ALLISON UNIT #023B	3004530401	Gas	PROD	MESAVERDE	Single / UN	San Juan	Fee	MV PA - NMNM 078372A
ALLISON UNIT #044B	3004530402	Gas	PROD	DAKOTA	Dual / UN	San Juan	Federal	DK PA - NMNM 078372B
ALLISON UNIT #044B	3004530402	Gas	PROD	MESAVERDE	Dual / UN	San Juan	Federal	MV PA - NMNM 078372A
ALLISON UNIT #055A	3004530470	Gas	PROD	MESAVERDE	Single / UN	San Juan	Federal	MV PA - NMNM 078372A
ALLISON UNIT #057B	3004530475	Gas	PROD	MESAVERDE	Single / UN	San Juan	Fee	MV PA - NMNM 078372A
ALLISON UNIT #055M	3004530496	Gas	PROD	DAKOTA	Dual / UN	San Juan	Federal	DK PA - NMNM 078372B
ALLISON UNIT #055M	3004530496	Gas	PROD	MESAVERDE	Dual / UN	San Juan	Federal	MV PA - NMNM 078372A
ALLISON UNIT #026B	3004530508	Gas	PROD	MESAVERDE	Single / UN	San Juan	Federal	MV PA - NMNM 078372A
ALLISON UNIT #038B	3004530511	Gas	PROD	MESAVERDE	Single / UN	San Juan	Federal	MV PA - NMNM 078372A
ALLISON UNIT #041B	3004530575	Gas	PROD	MESAVERDE	Single / UN	San Juan	Federal	MV PA - NMNM 078372A
ALLISON UNIT #022B	3004530579	Gas	PROD	MESAVERDE	Single / UN	San Juan	Federal	MV PA - NMNM 078372A
ALLISON UNIT #017C	3004530773	Gas	PROD	MESAVERDE	Single / UN	San Juan	Federal	MV PA - NMNM 078372A
ALLISON UNIT #027B	3004530797	Gas	PROD	MESAVERDE	Single / UN	San Juan	Fee	MV PA - NMNM 078372A
ALLISON UNIT #038N	3004530902	Gas	PROD	DAKOTA	Dual / UN	San Juan	Federal	DK PA - NMNM 078372B
ALLISON UNIT #038N	3004530902	Gas	PROD	MESAVERDE	Dual / UN	San Juan	Federal	MV PA - NMNM 078372A

Allison Unit (NMNM-078372X)
2026 Plan of Development

Well Name / No.	API	State Well Classification	Well Status	Reservoir	Wellbore Zone Count / Zone Unit Status (UN = Unit, NON-UN = Non-Unit)	County	OCD Lease Type	PA, CA or Lease Reporting
ALLISON UNIT #130S	3004531213	Gas	PROD	FRUITLAND COAL	Single / UN	San Juan	Fee	FC PA - NMNM 078372C
ALLISON UNIT #132S	3004531226	Gas	PROD	FRUITLAND COAL	Single / UN	San Juan	Fee	FC PA - NMNM 078372C
ALLISON UNIT #124S	3004531230	Gas	PROD	FRUITLAND COAL	Single / UN	San Juan	Fee	FC PA - NMNM 078372C
ALLISON UNIT #104S	3004531231	Gas	PROD	FRUITLAND COAL	Single / UN	San Juan	Fee	FC PA - NMNM 078372C
ALLISON UNIT #112S	3004531232	Gas	PROD	FRUITLAND COAL	Single / UN	San Juan	Fee	FC PA - NMNM 078372C
ALLISON UNIT #115S	3004531233	Gas	PROD	FRUITLAND COAL	Single / UN	San Juan	Fee	FC PA - NMNM 078372C
ALLISON UNIT #127S	3004531234	Gas	PROD	FRUITLAND COAL	Single / UN	San Juan	Fee	FC PA - NMNM 078372C
ALLISON UNIT #111S	3004531235	Gas	PROD	FRUITLAND COAL	Single / UN	San Juan	Fee	FC PA - NMNM 078372C
ALLISON UNIT #118S	3004531325	Gas	PROD	FRUITLAND COAL	Single / UN	San Juan	Federal	FC PA - NMNM 078372C
ALLISON UNIT #106S	3004531326	Gas	PROD	FRUITLAND COAL	Single / UN	San Juan	Federal	FC PA - NMNM 078372C
ALLISON UNIT #129S	3004531332	Gas	PROD	FRUITLAND COAL	Single / UN	San Juan	State	FC PA - NMNM 078372C
ALLISON UNIT #107S	3004531334	Gas	PROD	FRUITLAND COAL	Single / UN	San Juan	Federal	FC PA - NMNM 078372C
ALLISON UNIT #126S	3004531335	Gas	PROD	FRUITLAND COAL	Single / UN	San Juan	Federal	FC PA - NMNM 078372C
ALLISON UNIT #128S	3004531336	Gas	PROD	FRUITLAND COAL	Single / UN	San Juan	Federal	FC PA - NMNM 078372C
ALLISON UNIT #103S	3004531337	Gas	PROD	FRUITLAND COAL	Single / UN	San Juan	Federal	FC PA - NMNM 078372C
ALLISON UNIT #114S	3004531839	Gas	PROD	FRUITLAND COAL	Single / UN	San Juan	Fee	FC PA - NMNM 078372C
ALLISON UNIT #131S	3004531861	Gas	PROD	FRUITLAND COAL	Single / UN	San Juan	Federal	FC PA - NMNM 078372C
ALLISON UNIT #108S	3004531868	Gas	PROD	FRUITLAND COAL	Single / UN	San Juan	Federal	FC PA - NMNM 078372C
ALLISON UNIT #119S	3004531878	Gas	PROD	FRUITLAND COAL	Single / UN	San Juan	Federal	FC PA - NMNM 078372C
ALLISON UNIT #120S	3004531880	Gas	PROD	FRUITLAND COAL	Single / UN	San Juan	Federal	FC PA - NMNM 078372C
ALLISON UNIT #102S	3004531881	Gas	PROD	FRUITLAND COAL	Single / UN	San Juan	Federal	FC PA - NMNM 078372C

Allison Unit (NMNM-078372X)
2026 Plan of Development

Well Name / No.	API	State Well Classification	Well Status	Reservoir	Wellbore Zone Count / Zone Unit Status (UN = Unit, NON-UN = Non-Unit)	County	OCD Lease Type	PA, CA or Lease Reporting
ALLISON UNIT #121S	3004532136	Gas	TA - Exp. 10/6/28	FRUITLAND COAL	Single / UN	San Juan	Federal	FC PA - NMNM 078372C
ALLISON UNIT #133S	3004533235	Gas	PROD	FRUITLAND COAL	Single / UN	San Juan	Fee	FC PA - NMNM 078372C
ALLISON UNIT #134S	3004533236	Gas	TA - Exp. 4/15/29	FRUITLAND COAL	Single / UN	San Juan	Fee	FC PA - NMNM 078372C
ALLISON UNIT #100S	3004533248	Gas	PROD	FRUITLAND COAL	Single / UN	San Juan	State	FC PA - NMNM 078372C
ALLISON UNIT #110S	3004533272	Gas	PROD	FRUITLAND COAL	Single / UN	San Juan	Federal	FC PA - NMNM 078372C
ALLISON UNIT #117S	3004533279	Gas	PROD	FRUITLAND COAL	Single / UN	San Juan	Federal	FC PA - NMNM 078372C
ALLISON UNIT #039N	3004533809	Gas	PROD	MESAVERDE	Single / UN	San Juan	Fee	MV PA - NMNM 078372A
ALLISON UNIT #057N	3004533893	Gas	PROD	DAKOTA	Dual / UN	San Juan	Fee	DK PA - NMNM 078372B
ALLISON UNIT #057N	3004533893	Gas	PROD	MESAVERDE	Dual / UN	San Juan	Fee	MV PA - NMNM 078372A
ALLISON UNIT #016M	3004534077	Gas	PROD	DAKOTA	Dual / UN	San Juan	Federal	DK PA - NMNM 078372B
ALLISON UNIT #016M	3004534077	Gas	PROD	MESAVERDE	Dual / UN	San Juan	Federal	MV PA - NMNM 078372A
ALLISON UNIT #031N	3004534185	Gas	PROD	DAKOTA	Dual / UN	San Juan	Fee	DK PA - NMNM 078372B
ALLISON UNIT #031N	3004534185	Gas	PROD	MESAVERDE	Dual / UN	San Juan	Fee	MV PA - NMNM 078372A
ALLISON UNIT #013P	3004534352	Gas	PROD	DAKOTA	Dual / UN	San Juan	Fee	DK PA - NMNM 078372B
ALLISON UNIT #013P	3004534352	Gas	PROD	MESAVERDE	Dual / UN	San Juan	Fee	MV PA - NMNM 078372A
ALLISON UNIT #013N	3004534376	Gas	PROD	DAKOTA	Dual / UN	San Juan	Fee	DK PA - NMNM 078372B
ALLISON UNIT #013N	3004534376	Gas	PROD	MESAVERDE	Dual / UN	San Juan	Fee	MV PA - NMNM 078372A
ALLISON UNIT #061N	3004534408	Gas	PROD	DAKOTA	Dual / UN	San Juan	Fee	DK PA - NMNM 078372B
ALLISON UNIT #061N	3004534408	Gas	PROD	MESAVERDE	Dual / UN	San Juan	Fee	MV PA - NMNM 078372A
ALLISON UNIT #040N	3004534460	Gas	PROD	DAKOTA	Dual / UN	San Juan	Federal	DK PA - NMNM 078372B
ALLISON UNIT #040N	3004534460	Gas	PROD	MESAVERDE	Dual / UN	San Juan	Federal	MV PA - NMNM 078372A
ALLISON UNIT #002B	3004534464	Gas	PROD	MESAVERDE	Single / UN	San Juan	Federal	MV PA - NMNM 078372A
ALLISON UNIT #058N	3004534578	Gas	PROD	DAKOTA	Dual / UN	San Juan	Fee	DK PA - NMNM 078372B
ALLISON UNIT #058N	3004534578	Gas	PROD	MESAVERDE	Dual / UN	San Juan	Fee	MV PA - NMNM 078372A
ALLISON UNIT #041M	3004534609	Gas	PROD	MESAVERDE	Dual / UN	San Juan	Fee	MV PA - NMNM 078372A
ALLISON UNIT #041M	3004534609	Gas	PROD	DAKOTA	Dual / NON-UN	San Juan	Fee	CA: NMNM 123368
ALLISON UNIT #052C	3004534683	Gas	PROD	MESAVERDE	Dual / UN	San Juan	Federal	MV PA - NMNM 078372A

Allison Unit (NMNM-078372X)
2026 Plan of Development

Well Name / No.	API	State Well Classification	Well Status	Reservoir	Wellbore Zone Count / Zone Unit Status (UN = Unit, NON-UN = Non-Unit)	County	OCD Lease Type	PA, CA or Lease Reporting
ALLISON UNIT #052C	3004534683	Gas	PROD	DAKOTA	Dual / NON-UN	San Juan	Federal	Fed Lease: NMSF 081155
ALLISON UNIT #125S	3004534701	Gas	PROD	FRUITLAND COAL	Single / UN	San Juan	Fee	FC PA - NMNM 078372C
ALLISON UNIT #006N	3004534776	Gas	PROD	DAKOTA	Dual / UN	San Juan	State	DK PA - NMNM 078372B
ALLISON UNIT #006N	3004534776	Gas	PROD	MESAVERDE	Dual / UN	San Juan	State	MV PA - NMNM 078372A
ALLISON UNIT #152H	3004535559	Gas	PROD	FRUITLAND COAL	Single / UN	San Juan	Fee	FC PA - NMNM 078372C
ALLISON UNIT #123H	3004535611	Gas	PROD	FRUITLAND COAL	Single / UN	San Juan	Federal	FC PA - NMNM 078372C
ALLISON UNIT #110H	3004535883	Gas	PROD	FRUITLAND COAL	Single / UN	San Juan	Federal	FC PA - NMNM 078372C

NON-UNIT WELLS

Well Name / No.	API	State Well Classification	Well Status	Reservoir	Wellbore Zone Count	County	OCD Lease Type	PA, CA or Lease Reporting
ALLISON UNIT COM #65	0506707828	Gas	PROD	MESAVERDE	Single	La Plata	Fee	Straddle CA: NMNM 078372A
ALLISON UNIT COM #149	0506708372	Coalbed Methane	PROD	FRUITLAND COAL	Single	La Plata	Fee	Straddle CA: COC 076101
ALLISON UNIT COM #63	0506708373	Gas	PROD	MESAVERDE	Single	La Plata	Fee	Straddle CA: NMNM 078372A
ALLISON UNIT COM #138	0506708374	Coalbed Methane	PROD	FRUITLAND COAL	Single	La Plata	Fee	Straddle CA: COC 073972
ALLISON UNIT COM #148	0506708495	Coalbed Methane	PROD	FRUITLAND COAL	Single	La Plata	Fee	Straddle CA: COC 068673
ALLISON UNIT COM #060	3004525425	Gas	PROD	MESAVERDE	Single	San Juan	Federal	Straddle CA: NMNM 076306
ALLISON UNIT COM #135	3004527137	Gas	PROD	FRUITLAND COAL	Single	San Juan	Fee	Straddle CA: NMNM 078372C
ALLISON UNIT COM #122	3004529253	Gas	PROD	FRUITLAND COAL	Single	San Juan	Fee	Straddle CA: NMNM 095726
ALLISON UNIT COM #105	3004529385	Gas	PROD	FRUITLAND COAL	Single	San Juan	Federal	Straddle CA: NMNM 096754

Allison Unit (NMNM-078372X)
2026 Plan of Development

Well Name / No.	API	State Well Classification	Well Status	Reservoir	Wellbore Zone Count	County	OCD Lease Type	PA, CA or Lease Reporting
ALLISON UNIT COM #146	3004529389	Gas	PROD	FRUITLAND COAL	Single	San Juan	Federal	Straddle CA: NMNM 096753
ALLISON UNIT #062A	3004529611	Gas	PROD	MESAVERDE	Single	San Juan	Fee	Straddle CA: NMNM 112621
ALLISON UNIT COM #062	3004529612	Gas	PROD	MESAVERDE	Single	San Juan	Fee	Straddle CA: NMNM 112621
ALLISON UNIT COM #144	3004529655	Gas	PROD	FRUITLAND COAL	Single	San Juan	Fee	Straddle CA: NMNM 110508
ALLISON UNIT COM #150	3004530154	Gas	PROD	FRUITLAND COAL	Single	San Juan	Federal	Straddle CA: NMNM 108308
ALLISON UNIT COM #062B	3004530239	Gas	PROD	MESAVERDE	Single	San Juan	Fee	Straddle CA: NMNM 112621
ALLISON UNIT COM #060A	3004530434	Gas	PROD	MESAVERDE	Dual	San Juan	Federal	Straddle CA: NMNM 076306
ALLISON UNIT COM #060A	3004530434	Gas	PROD	DAKOTA	Dual	San Juan	Federal	Straddle CA: NMNM 108169
ALLISON UNIT COM #076A	3004530676	Gas	PROD	DAKOTA	Dual	San Juan	Fee	CA: NMNM 104873
ALLISON UNIT COM #076A	3004530676	Gas	PROD	MESAVERDE	Dual	San Juan	Fee	Straddle CA: NMNM 104872
ALLISON UNIT COM #076	3004530677	Gas	PROD	DAKOTA	Dual	San Juan	Fee	CA: NMNM 104873
ALLISON UNIT COM #076	3004530677	Gas	PROD	MESAVERDE	Dual	San Juan	Fee	Straddle CA: NMNM 104872
ALLISON UNIT COM #146S	3004531837	Gas	PROD	FRUITLAND COAL	Single	San Juan	Federal	Straddle CA: NMNM 096753
ALLISON UNIT COM #105S	3004531871	Gas	PROD	FRUITLAND COAL	Single	San Juan	Federal	Straddle CA: NMNM 096754
ALLISON UNIT COM #122S	3004531876	Gas	PROD	FRUITLAND COAL	Single	San Juan	Fee	Straddle CA: NMNM 095726
ALLISON UNIT COM #135S	3004534055	Gas	PROD	FRUITLAND COAL	Single	San Juan	Fee	Straddle CA: NMNM 078372C
ALLISON UNIT COM #062C	3004534857	Gas	PROD	MESAVERDE	Dual	San Juan	Fee	Straddle CA: NMNM 112621
ALLISON UNIT COM #062C	3004534857	Gas	PROD	DAKOTA	Dual	San Juan	Fee	Straddle CA: NMNM 112622
ALLISON UNIT COM #060M	3004534865	Gas	PROD	MESAVERDE	Dual	San Juan	Federal	Straddle CA: NMNM 076306
ALLISON UNIT COM #060M	3004534865	Gas	PROD	DAKOTA	Dual	San Juan	Federal	Straddle CA: NMNM 108169
ALLISON UNIT COM #149H	3004535044	Coalbed Methane	PROD	FRUITLAND COAL	Single	La Plata	Fee	Straddle CA: COC 076101
ALLISON UNIT COM #138H	3004535634	Gas	PROD	FRUITLAND COAL	Single	La Plata	Fee	Straddle CA: COC 073972

Allison Unit (NMNM-078372X)
2026 Plan of Development

NON-PAYING DETERMINATION DATES FOR LEASE & CA WELLS

Well Name / No.	API	Reservoir	Reporting Type	Zones in Wellbore	Non-Paying Determination Date
ALLISON UNIT #018	3004521319	GALLUP	CA	Dual	4/17/2001
ALLISON UNIT #031	3004523296	GALLUP	Fed Lease	Dual	4/17/2001
ALLISON UNIT #041M	3004534609	DAKOTA	CA	Dual	12/7/2009
ALLISON UNIT #052C	3004534683	DAKOTA	Fed Lease	Dual	11/12/2010
ALLISON UNIT COM #076	3004530677	DAKOTA	CA	Dual	11/8/2002
ALLISON UNIT COM #076A	3004530676	DAKOTA	CA	Dual	11/8/2002

PRESSURE OBSERVATION WELLS

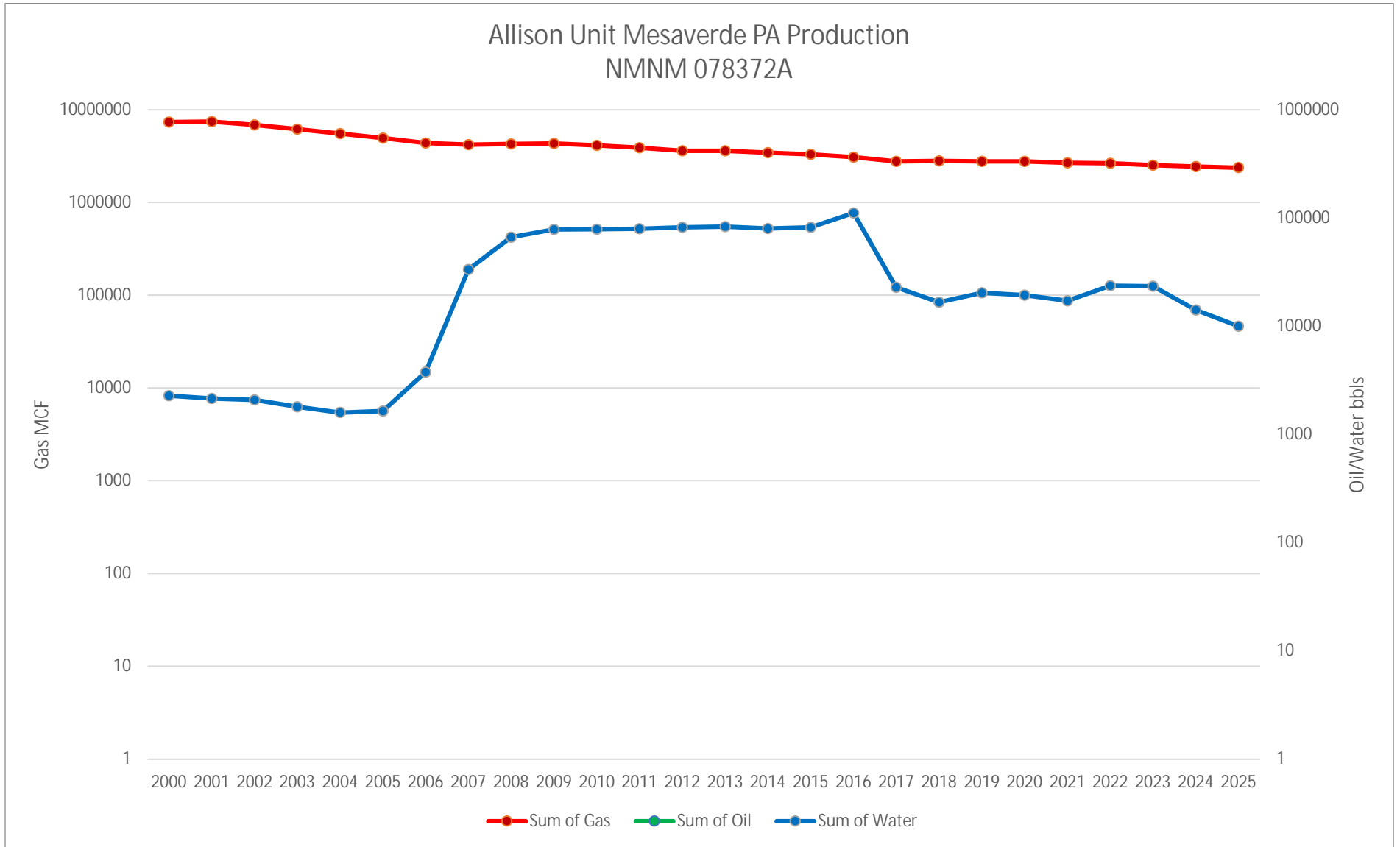
Well Name / No.	API	Well Status	Reservoir
ALLISON UNIT #001	3004511411	POW	FRUITLAND COAL
ALLISON UNIT POW #002	3004529004	POW	FRUITLAND COAL

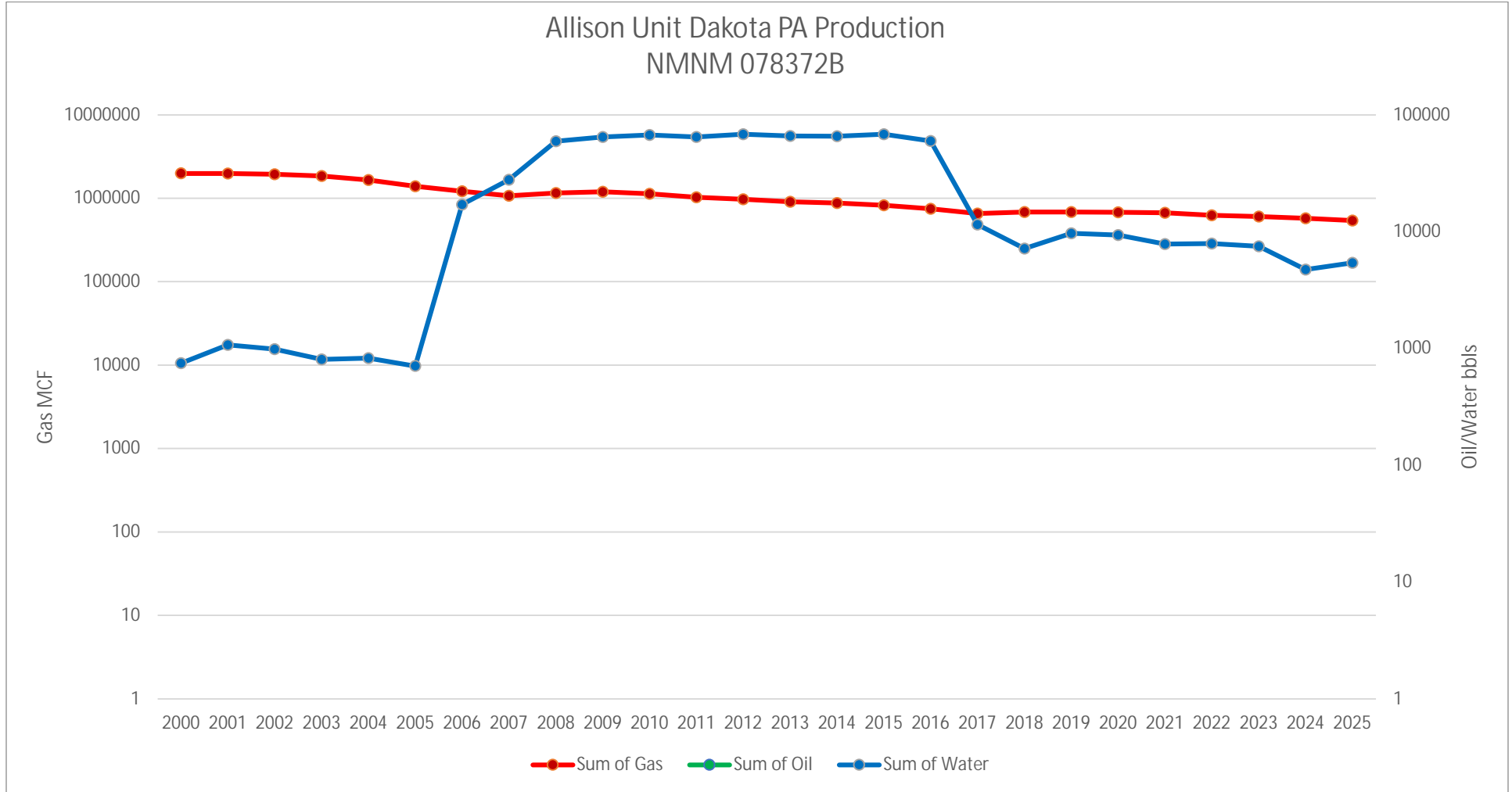
ALL APPROVED PERMITS / NOI'S PRESENTLY UN-DRILLED

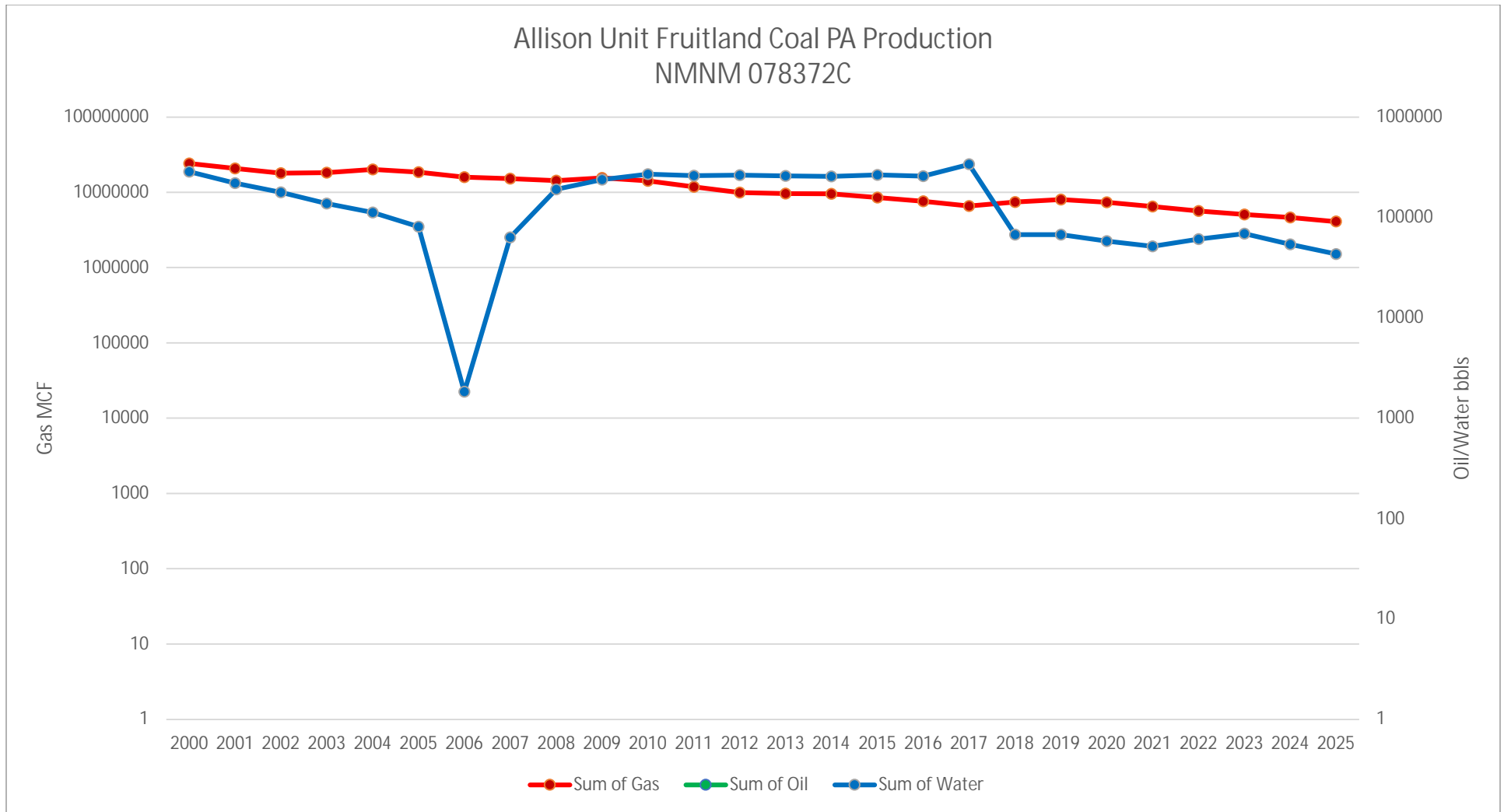
Well Name / No.	API	State Well Classification	Reservoir	County	OCD Lease Type
ALLISON UNIT #117H	3004535887	Gas	FRUITLAND COAL	San Juan	Federal
ALLISON UNIT #612H	3004538409	Gas	MANCOS	San Juan	Fee

Allison Unit (NMNM-078372X)
2026 Plan of Development

ALLISON UNIT PRODUCTION







Sante Fe Main Office
Phone: (505) 476-3441

General Information
Phone: (505) 629-6116

Online Phone Directory
<https://www.emnrd.nm.gov/ocd/contact-us>

State of New Mexico
Energy, Minerals and Natural Resources
Oil Conservation Division
1220 S. St Francis Dr.
Santa Fe, NM 87505

CONDITIONS

Action 561598

CONDITIONS

Operator: HILCORP ENERGY COMPANY 1111 Travis Street Houston, TX 77002	OGRID: 372171
	Action Number: 561598
	Action Type: [HEAR] Order Compliance/Progress Report (ORDER COMPLIANCE REPORT)

CONDITIONS

Created By	Condition	Condition Date
dmcclure	ACCEPTED FOR RECORD	3/11/2026