

Weld removed from
and address of

STATE OF NEW MEXICO
ENERGY AND MINERALS DEPARTMENT
OIL CONSERVATION DIVISION
STATE LAND OFFICE BLDG.
SANTA FE, NEW MEXICO
14 April 1982

EXAMINER HEARING

IN THE MATTER OF:

Application of MGF Oil Corporation
for compulsory pooling, Lea County,
New Mexico.

CASE
7556

BEFORE: Richard L. Stamets

TRANSCRIPT OF HEARING

A P P E A R A N C E S

For the Oil Conservation
Division:

W. Perry Pearce, Esq.
Legal Counsel to the Division
State Land Office Bldg.
Santa Fe, New Mexico 87501

For the Applicant:

1
2
3
4
5
6
7
8
9
10
11
12
13
14
15
16
17
18
19
20
21
22
23
24
25

MR. STAMETS: Call next Case 7556.

MR. PEARCE: That is the application of
MGF Oil Corporation for compulsory pooling, Lea County, New
Mexico.

MR. STAMETS: At the request of the ap-
plicant this case will be dismissed.

(Hearing concluded.)

C E R T I F I C A T E

I, SALLY W. BOYD, C.S.R., DO HEREBY CERTIFY that the foregoing Transcript of Hearing before the Oil Conservation Division was reported by me; that the said transcript is a full, true, and correct record of the hearing, prepared by me to the best of my ability.

Sally W. Boyd CSR

I do hereby certify that the foregoing is a complete record of the proceedings in the Examiner hearing of Case No. 2556, heard by me on 4/14 1982.

Richard P. Stewart, Examiner
Oil Conservation Division

SALLY W. BOYD, C.S.R.

Rt. 1 Box 193-B

Santa Fe, New Mexico 87501

Phone (505) 455-7479



April 28, 1982

POST OFFICE BOX 2088
STATE LAND OFFICE BUILDING
SANTA FE, NEW MEXICO 87501
(505) 827-2434

Re: CASE NO. 7556
ORDER NO. R-6963

Applicant:

MGF Oil Corporation

Dear Sir:

Enclosed herewith are two copies of the above-referenced Division order recently entered in the subject case.

Yours very truly,

JOE D. RAMEY
Director

JDR/fā

Copy of order also sent to:

Hobbs OCD	x
Artesia OCD	x
Aztec OCD	

Other

STATE OF NEW MEXICO
ENERGY AND MINERALS DEPARTMENT
OIL CONSERVATION DIVISION

IN THE MATTER OF THE HEARING
CALLED BY THE OIL CONSERVATION
DIVISION FOR THE PURPOSE OF
CONSIDERING:

CASE NO. 7556
Order No. R-6963

APPLICATION OF MGF OIL CORPORATION
FOR COMPULSORY POOLING, LEA COUNTY,
NEW MEXICO.

ORDER OF THE DIVISION

BY THE DIVISION:

This cause came on for hearing at 9 a.m. on April 14, 1982,
at Santa Fe, New Mexico, before Examiner Richard L. Stamets.

NOW, on this 28th day of April, 1982, the Division
Director, having considered the record and the recommendations
of the Examiner, and being fully advised in the premises,

FINDS:


That the applicant's request for dismissal should be
granted.

IT IS THEREFORE ORDERED:

That Case No. 7556 is hereby dismissed.

DONE at Santa Fe, New Mexico, on the day and year
hereinabove designated.

STATE OF NEW MEXICO
OIL CONSERVATION DIVISION


JOE D. RAMEY,
Director


S E A L

Dockets No. 11-82 and 12-82 are tentatively set for April 28 and May 12, 1982. Applications for hearing must be filed at least 22 days in advance of hearing date.

DOCKET: EXAMINER HEARING - WEDNESDAY - APRIL 14, 1982

9 A.M. - OIL CONSERVATION DIVISION CONFERENCE ROOM
STATE LAND OFFICE BUILDING, SANTA FE, NEW MEXICO

The following cases will be heard before Richard L. Stamets, Examiner, or Daniel S. Nutter, Alternate Examiner:

- ALLOWABLE:** (1) Consideration of the allowable production of gas for May, 1982, from fifteen prorated pools in Lea, Eddy, and Chaves Counties, New Mexico.
- (2) Consideration of the allowable production of gas for May, 1982, from four prorated pools in San Juan, Rio Arriba, and Sandoval Counties, New Mexico.
- CASE 7536:** In the matter of the hearing called by the Oil Conservation Division on its own motion to permit A. H. Bernstein and all other interested parties to appear and show cause why the Allan Well No. 1 located in Unit F, Section 23, Township 29 North, Range 13 West, San Juan County, should not be re-entered and plugged and abandoned in accordance with a Division-approved plugging program.
- CASE 7537:** In the matter of the hearing called by the Oil Conservation Division on its own motion to permit F. K. Umbarger, Trustee and all other interested parties to appear and show cause why the Davis Pooled Unit Well No. 1, located in Unit I, Section 27, Township 29 North, Range 11 West, San Juan County, should not be re-entered and plugged and abandoned in accordance with a Division-approved plugging program.
- CASE 7538:** In the matter of the hearing called by the Oil Conservation Division on its own motion to permit Francis L. Harvey and all other interested parties to appear and show cause why the Pinkstaff Estate Well No. 1, located in Unit A, Section 29, Township 29 North, Range 10 West, San Juan County, should not be re-entered and plugged and abandoned in accordance with a Division-approved plugging program.
- CASE 7539:** In the matter of the hearing called by the Oil Conservation Division on its own motion to permit B.M.N.S. Company, American Employers Insurance and all other interested parties to appear and show cause why the following wells: Waggoner No. 1, Brown No. 2, Wyper No. 2, located in Units K, M, and C, respectively, of Section 29, Township 30 North, Range 12 West, San Juan County, should not be plugged and abandoned in accordance with Division-approved plugging programs.
- CASE 7540:** In the matter of the hearing called by the Oil Conservation Division on its own motion to permit Pauly-Anderson-Pritchard and all other interested parties to appear and show cause why the Maloy Well No. 1, located in Unit P, Section 16, Township 29 North, Range 11 West, San Juan County, should not be plugged and abandoned in accordance with a Division-approved plugging program.
- CASE 7541:** In the matter of the hearing called by the Oil Conservation Division on its own motion to permit E. J. Miley and all other interested parties to appear and show cause why the Hare (Ransom) Well No. 1, located in Unit N, Section 14, Township 29 North, Range 11 West, San Juan County, should not be plugged and abandoned in accordance with a Division-approved plugging program.
- CASE 7542:** In the matter of the hearing called by the Oil Conservation Division on its own motion to permit Benson-Montin-Greer Drilling Corporation, Hartford Accident and Indemnity Company, and all other interested parties to appear and show cause why the following wells: Dustin No. 1, located in Unit K, Section 6, and the Gallegos Canyon Unit No. 2, located in Unit K, Section 35, both in Township 29 North, Range 12 West, and the Segal No. 1, located in Unit K, Section 10, and the Price No. 1, located in Unit M, Section 15, both in Township 31 North, Range 13 West, San Juan County, should not be plugged and abandoned in accordance with Division-approved plugging programs.
- CASE 7543:** In the matter of the hearing called by the Oil Conservation Division on its own motion to permit Calvin Petroleum Corporation, United States Fidelity and Guaranty Co., and all other interested parties to appear and show cause why the Kaempf SWD Well No. 1, located in Unit N, Section 19, Township 30 North, Range 11 West, San Juan County, should not be plugged and abandoned in accordance with a Division-approved plugging program.

- CASE 7544: Application of Dinero Operating Company for an unorthodox gas well location, Eddy County, New Mexico. Applicant, in the above-styled cause, seeks approval for the unorthodox location of a well to be drilled 660 feet from the North and East lines of Section 20, Township 22 South, Range 28 East, Morrow formation, the N/2 of said Section 20, to be dedicated to the well.
- CASE 7545: Application of Baker Engineering for a non-standard gas proration unit, Eddy County, New Mexico. Applicant, in the above-styled cause, seeks approval of a 258.16-acre non-standard gas proration unit for the Morrow formation comprising all of partial Section 32, Township 26 South, Range 30 East.
- CASE 7546: Application of Sonny's Oil Field Services, Inc. for an oil treating plant permit, Lea County, New Mexico. Applicant, in the above-styled cause, seeks authority for the construction and operation of an oil treating plant for the purpose of treating and reclaiming sediment oil at its salt water disposal site in the NW/4 NE/4 of Section 29, Township 18 South, Range 38 East.
- CASE 7547: Application of Anadarko Production Company for an unorthodox oil well location, Lea County, New Mexico. Applicant, in the above-styled cause, seeks approval of an unorthodox location 2550 feet from the North line and 1350 feet from the West line of Section 15, Township 22 South, Range 37 East, Penrose Skelly Pool, the SE/4 NW/4 of said Section 15 to be dedicated to the well.
- CASE 7517: (Continued from March 31, 1982, Examiner Hearing)
- Application of Anadarko Production Company for an unorthodox oil well location, Lea County, New Mexico. Applicant, in the above-styled cause, seeks approval of an unorthodox location 1450 feet from the South line and 1400 feet from the West line of Section 15, Township 22 South, Range 37 East, Penrose Skelly Pool, the NE/4 SW/4 of said Section 15 to be dedicated to the well.
- CASE 7548: Application of Tahoe Oil & Cattle Co. for salt water disposal, Lea County, New Mexico. Applicant, in the above-styled cause, seeks authority to dispose of produced salt water into the San Andres formation in the perforated interval from 4932 feet to 4992 feet in its Schwalbe Well No. 1, located in Unit P of Section 21, Township 9 South, Range 37 East, West Sawyer-San Andres Pool.
- CASE 7549: Application of H. L. Brown for an unorthodox gas well location, Lea County, New Mexico. Applicant, in the above-styled cause, seeks approval of an unorthodox Pennsylvanian gas well location 609 feet from the South line and 1665 feet from the East line of Section 32, Township 15 South, Range 32 East, the S/2 of said Section 32 to be dedicated to the well, an existing well which is to be deepened.
- CASE 7550: Application of Harvey E. Yates Company for the Rescission of Order No. R-6918, Chaves County, New Mexico. Applicant, in the above-styled cause, seeks the rescission of Order No. R-6918, which compulsorily pooled the Atoka-Morrow formation underlying the N/2 of Section 19, Township 8 South, Range 30 East, Chaves County, New Mexico, to be dedicated to a well to be drilled at a standard location thereon. Applicant now seeks the rededication of the E/2 of said Section 19 to the aforesaid well without compulsory pooling.
- CASE 7551: Application of Harvey E. Yates Company for compulsory pooling, Chaves County, New Mexico. Applicant, in the above-styled cause, seeks an order pooling all mineral interests in the Wolfcamp through Mississippian formations underlying the E/2 of Section 21, Township 11 South, Range 31 East, to be dedicated to a well to be drilled at a standard location thereon. Also to be considered will be the cost of drilling and completing said well and the allocation of the cost thereof as well as actual operating costs and charges for supervision, designation of applicant as operator of the well and a charge for risk involved in drilling said well.
- CASE 7552: Application of Merriam Oil & Gas Company for compulsory pooling, Sandoval County, New Mexico. Applicant, in the above-styled cause, seeks an order pooling all mineral interests down through and including the Gallup formation underlying the S/2 SE/4 of Section 20, Township 23 North, Range 6 West, to be dedicated to a well to be drilled at a standard location thereon. Also to be considered will be the cost of drilling and completing said well and the allocation of the cost thereof as well as actual operating costs and charges for supervision, designation of applicant as operator of the well and a charge for risk involved in drilling said well.
- CASE 7553: Application of Fred Pool Drilling Company for compulsory pooling, Chaves County, New Mexico. Applicant, in the above-styled cause, seeks an order pooling all mineral interests from the surface down through the Abo formation, underlying the SW/4 of Section 17, Township 6 South, Range 25 East, to be dedicated to a well to be drilled at a standard location thereon. Also to be considered will be the cost of drilling and completing said well and the allocation of the cost thereof as well as actual operating costs and charges for supervision, designation of applicant as operator of the well and a charge for risk involved in drilling said well.

CASE 7520: (Continued and Readvertised)

Application of Lewis B. Burleson, Inc. for compulsory pooling and a non-standard oil proration unit, Lea County, New Mexico. Applicant, in the above-styled cause, seeks an order pooling all mineral interests in the Jalmat Pool underlying a 30-acre non-standard oil proration unit comprising the N/2 of the Easternmost 60 acres of the NW/4 of Section 15, Township 24 South, Range 36 East, to be dedicated to a well to be drilled at a standard location thereon. Also to be considered will be the cost of drilling and completing said well and the allocation of the cost thereof as well as actual operating costs and charges for supervision, designation of applicant as operator of the well and a charge for risk involved in drilling said well.

CASE 7554: Application of Morris R. Antweil for compulsory pooling, Lea County, New Mexico. Applicant, in the above-styled cause, seeks an order pooling all mineral interests from the surface to the top of the Drinkard formation underlying the NW/4 SW/4 of Section 5, Township 20 South, Range 38 East, to be dedicated to a well to be drilled at a standard location thereon. Also to be considered will be the cost of drilling and completing said well and the allocation of the cost thereof as well as actual operating costs and charges for supervision, designation of applicant as operator of the well and a charge for risk involved in drilling said well.

CASE 7555: Application of Morris R. Antweil for compulsory pooling, Lea County, New Mexico. Applicant, in the above-styled cause, seeks an order pooling all mineral interests from the surface to the top of the Drinkard formation underlying the SW/4 NW/4 of Section 5, Township 20 South, Range 38 East, to be dedicated to a well to be drilled at a standard location thereon. Also to be considered will be the cost of drilling and completing said well and the allocation of the cost thereof as well as actual operating costs and charges for supervision, designation of applicant as operator of the well and a charge for risk involved in drilling said well.

CASE 7556: Application of MGF Oil Corporation for compulsory pooling, Lea County, New Mexico. Applicant, in the above-styled cause, seeks an order pooling all mineral interests from the surface down through the San Andres formation underlying the NE/4 NW/4 of Section 5, Township 20 South, Range 39 East, to be dedicated to a well to be drilled at a standard location thereon. Also to be considered will be the cost of drilling and completing said well and the allocation of the cost thereof as well as actual operating costs and charges for supervision, designation of applicant as operator of the well and a charge for risk involved in drilling said well.

CASE 7557: Application of MGF Oil Corporation for compulsory pooling, Lea County, New Mexico. Applicant, in the above-styled cause, seeks an order pooling all mineral interests from the surface down through the Seven Rivers formation underlying the SW/4 of Section 32, Township 19 South, Range 39 East, to be dedicated to a well to be drilled at a standard location thereon. Also to be considered will be the cost of drilling and completing said well and the allocation of the cost thereof as well as actual operating costs and charges for supervision, designation of applicant as operator of the well and a charge for risk involved in drilling said well.

CASE 7558: Application of MGF Oil Corporation for compulsory pooling, Lea County, New Mexico. Applicant, in the above-styled cause, seeks an order pooling all mineral interests from the surface down through the Seven Rivers formation underlying the SE/4 of Section 31, Township 19 South, Range 39 East, to be dedicated to a well to be drilled at a standard location thereon. Also to be considered will be the cost of drilling and completing said well and the allocation of the cost thereof as well as actual operating costs and charges for supervision, designation of applicant as operator of the well and a charge for risk involved in drilling said well.

CASE 7515: (Continued from March 31, 1982 Examiner Hearing)

Application of Four Corners Gas Producers Association for designation of a tight formation, San Juan County, New Mexico. Applicant, in the above-styled cause, seeks the designation of the Dakota formation underlying all or portions of Townships 26 and 27 North, Range 12 and 13 West, Township 28 North, Range 13 West, Township 29 North, Ranges 13 through 15 West, and Township 30 North, Ranges 14 and 15 West, containing 164,120 acres, more or less, as a tight formation pursuant to Section 107 of the Natural Gas Policy Act and 18 CFR Section 271. 701-705.

CASE 7559: In the matter of the hearing called by the Oil Conservation Division on its own motion for an order creating, abolishing, and extending certain pools in Lea and Roosevelt Counties, New Mexico.

(a) CREATE a new pool in Lea County, New Mexico, classified as a gas pool for Mississippian production and designated as the Caudill-Mississippian Gas Pool. The discovery well is the Moran Exploration, Inc. Gann Well No. 1 located in Unit D of Section 9, Township 15 South, Range 36 East, NMPM. Said pool would comprise:

TOWNSHIP 15 SOUTH, RANGE 36 EAST, NMPM
Section 9: NW/4

(b) CREATE a new pool in Roosevelt County, New Mexico, classified as an oil pool for Pennsylvanian production and designated as the North Dora-Pennsylvanian Pool. The discovery well is the Ensarch Exploration, Inc. Collier Well No. 1 located in Unit I of Section 29, Township 4 South, Range 33 East, NMPM. Said pool would comprise:

TOWNSHIP 4 SOUTH, RANGE 33 EAST, NMPM
Section 29: E/2

(c) CREATE a new pool in Lea County, New Mexico, classified as a gas pool for Morrow production and designated as the Johnson Ranch-Morrow Gas Pool. The discovery well is the Mesa Petroleum Company Jackson Unit Well No. 1 located in Unit G of Section 22, Township 24 South, Range 33 East, NMPM. Said pool would comprise:

TOWNSHIP 24 SOUTH, RANGE 33 EAST, NMPM
Section 22: E/2

(d) CREATE a new pool in Lea County, New Mexico, classified as an oil pool for Delaware production and designated as the East Triste Draw-Delaware Pool. The discovery well is the Getty Oil Company Getty 28 State Well No. 1 located in Unit J of Section 28, Township 24 South, Range 33 East, NMPM. Said pool would comprise:

TOWNSHIP 24 SOUTH, RANGE 33 EAST, NMPM
Section 28: SE/4

(e) CREATE a new pool in Lea County, New Mexico, classified as a gas pool for Morrow production and designated as the Triste Draw-Morrow Gas Pool. The discovery well is the Amoco Production Company State IG Com Well No. 1 located in Unit B of Section 32, Township 23 South, Range 32 East, NMPM. Said pool would comprise:

TOWNSHIP 23 SOUTH, RANGE 32 EAST, NMPM
Section 32: N/2

(f) CREATE a new pool in Lea County, New Mexico, classified as a gas pool for Wolfcamp production and designated as the Vaca Draw-Wolfcamp Gas Pool. The discovery well is the HNG Oil Company Bell Lake 11 Federal Well #1 located in Unit B of Section 11, Township 25 South, Range 33 East, NMPM. Said pool would comprise:

TOWNSHIP 25 SOUTH, RANGE 33 EAST, NMPM
Section 11: N/2

(g) CREATE a new pool in Lea County, New Mexico, classified as an oil pool for Bone Spring production and designated as the West Vacuum-Bone Spring Pool. The discovery well is the Amoco Production Company State HS Com Well No. 1 located in Unit K of Section 9, Township 18 South, Range 34 East, NMPM. Said pool would comprise:

TOWNSHIP 18 SOUTH, RANGE 34 EAST, NMPM
Section 9: SW/4

(h) CREATE a new pool in Roosevelt County, New Mexico, classified as a gas pool for Granite Wash production and designated as the South Tanneyhill-Granite Wash Gas Pool. The discovery well is the Threshold Development Company Harris 14 Well No. 1 located in Unit B of Section 14, Township 6 South, Range 33 East, NMPM, currently classified as producing from the Pennsylvanian formation and in the Tanneyhill-Pennsylvanian Gas Pool. The well has been re-evaluated and the producing interval is more correctly defined as Granite Wash. Said pool would comprise:

TOWNSHIP 6 SOUTH, RANGE 33 EAST, NMPM
Section 14: N/2

- (i) ABOLISH the Fanneyhill-Pennsylvanian Gas Pool in Roosevelt County, New Mexico, as heretofore classified, defined, and described as:

TOWNSHIP 6 SOUTH, RANGE 33 EAST, NMPM
Section 14: All

- (j) EXTEND the Baum-Upper Pennsylvanian Pool in Lea County, New Mexico, to include therein:

TOWNSHIP 14 SOUTH, RANGE 33 EAST, NMPM
Section 7: SE/4

- (k) EXTEND the Dilbrey-Morrow Gas Pool in Lea County, New Mexico, to include therein:

TOWNSHIP 22 SOUTH, RANGE 32 EAST, NMPM
Section 4: N/2
Section 5: NE/4

- (l) EXTEND the Blinebry Oil and Gas Pool in Lea County, New Mexico, to include therein:

TOWNSHIP 20 SOUTH, RANGE 38 EAST, NMPM
Section 33: NW/4

- (m) EXTEND the Bootleg Ridge-Morrow Gas Pool in Lea County, New Mexico, to include therein:

TOWNSHIP 22 SOUTH, RANGE 33 EAST, NMPM
Section 17: W/2

- (n) EXTEND the Buffalo-Pennsylvanian Gas Pool in Lea County, New Mexico, to include therein:

TOWNSHIP 19 SOUTH, RANGE 33 EAST, NMPM
Section 9: N/2

- (o) EXTEND the North Peterson-Pennsylvanian Pool in Roosevelt County, New Mexico, to include therein:

TOWNSHIP 4 SOUTH, RANGE 33 EAST, NMPM
Section 16: SE/4
Section 20: NE/4

- (p) EXTEND the South Peterson-Pennsylvanian Associated Pool in Roosevelt County, New Mexico, to include therein:

TOWNSHIP 6 SOUTH, RANGE 33 EAST, NMPM
Section 14: All

- (q) EXTEND the Sowell-Morrow Pool in Lea County, New Mexico, to include therein:

TOWNSHIP 15 SOUTH, RANGE 32 EAST, NMPM
Section 11: NW/4

- (r) EXTEND the Wantz-Abo Pool in Lea County, New Mexico, to include therein:

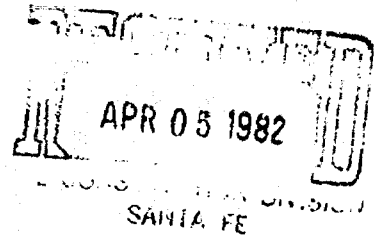
TOWNSHIP 21 SOUTH, RANGE 37 EAST, NMPM
Section 9: NE/4

CAMPBELL, BYRD & BLACK, P.A.
LAWYERS

JACK M. CAMPBELL
HARL D. BYRD
BRUCE D. BLACK
MICHAEL B. CAMPBELL
WILLIAM F. CARR
BRADFORD C. BERGE
WILLIAM G. WARDLE
KEMP W. GORTHEY

JEFFERSON PLACE
SUITE 1 - 110 NORTH GUADALUPE
POST OFFICE BOX 2208
SANTA FE, NEW MEXICO 87501
TELEPHONE: (505) 988-4421
TELECOPIER: (505) 983-6043

April 5, 1982



Mr. Joe D. Ramey
Division Director
Oil Conservation Division
New Mexico Department of Energy
& Minerals
Post Office Box 2088
Santa Fe, New Mexico 87501


Re: Application of MGF Oil Corporation for Compulsory
Pooling, Lea County, New Mexico

Dear Mr. Ramey:

Enclosed in triplicate is the application of MGF Oil Corporation
in the above-referenced matter.

The applicant requests that this matter be included on the
docket for the examiner hearing scheduled to be held on April
14, 1982.

Very truly yours,


William F. Carr

WFC:jh
w/enc.
cc: Mr. W.M. "Hoot" Gibson

BEFORE THE
OIL CONSERVATION DIVISION
NEW MEXICO DEPARTMENT OF ENERGY AND MINERALS

IN THE MATTER OF THE APPLICATION
OF MGF OIL CORPORATION FOR
COMPULSORY POOLING LEA COUNTY,
NEW MEXICO

CASE 7556 APR 05 1982

OIL CONSERVATION DIVISION
SANTA FE

APPLICATION

Comes now, MGF OIL CORPORATION, by and through its undersigned attorneys and, as provided by Section 70-2-17, New Mexico Statutes Annotated, 1978 Compilation, hereby makes application for an order pooling all of the mineral interests from the surface through the San Andres formation in and under the NE/4 NW/4 of Section 5, Township 20 South, Range 39 East, N.M.P.M., Lea County, New Mexico, and in support thereof would show the Division:

1. Applicant is the owner of 38.234% of the working interest in and under the NE/4 NW/4 of said Section 5, and applicant has the right to drill thereon.
2. Applicant proposes to dedicate the above-referenced pooled unit to a well to be drilled at an orthodox location in said Section 5.
3. Applicant has sought and obtained either voluntary agreement for pooling or farmout from all other interest owners in the NE/4 NW/4 of said Section 5 except the following:

Kirby Exploration Company	16.4125% WI
Addie L. Barnes	.0125% WI
Florence L.M. Chamberlain	.0125% WI
Allen T.H. Graham or Florence May Graham, his wife	.0125% WI
Clyde McCrary	.0125% WI
Belle S. Piercy	.0125% WI
Harold W. Comfort	.0125% WI
William M. Mask, Jr. and Alice M. Mask	.0125% WI

4. Said pooling of interest and well completion will avoid the drilling of unnecessary wells, will prevent waste and will protect correlative rights.

5. In order to permit the applicant to obtain its just and fair share of the oil and gas underlying the subject lands, the mineral interest should be pooled, and applicant should be designated the operator of the well to be drilled.

WHEREFORE, applicant prays that this application be set for hearing before the Division's duly appointed examiner, and that after notice and hearing as required by law, the Division enter its order pooling the lands, including provisions designating the applicant as operator of the well, providing for applicant to recover its costs of drilling, equipping and completing the well, its costs of supervision while drilling, and after completion, including overhead charges, and assessing a risk factor for the risk assumed by the applicant in drilling, completing and equipping the well, and making such other and further provisions as may be proper in the premises.

Respectfully submitted,

CAMPBELL, BYRD & BLACK, P.A.

By


William F. Carr

Post Office Box 2208

Santa Fe, New Mexico 87501

Attorneys for Applicant

Order

JDR

STATE OF NEW MEXICO
ENERGY AND MINERALS DEPARTMENT
OIL CONSERVATION DIVISION

ms

IN THE MATTER OF THE HEARING
CALLED BY THE OIL CONSERVATION
DIVISION FOR THE PURPOSE OF
CONSIDERING:

CASE NO. 7556
Order No. R-6963

APPLICATION OF MGF OIL CORPORATION
FOR COMPULSORY POOLING, LEA COUNTY,
NEW MEXICO.

all

ORDER OF THE DIVISION

BY THE DIVISION:

This cause came on for hearing at 9 a.m. on April 14, 1982,
at Santa Fe, New Mexico, before Examiner Richard L. Stamets.

NOW, on this _____ day of April, 1982, the Division
Director, having considered the record and the recommendations
of the Examiner, and being fully advised in the premises,

FINDS:

That the applicant's request for dismissal should be
granted.

IT IS THEREFORE ORDERED:

That Case No. 7556 is hereby dismissed.

DONE at Santa Fe, New Mexico, on the day and year
hereinabove designated.

STATE OF NEW MEXICO
OIL CONSERVATION DIVISION

JOE D. RAMEY,
Director

all

S E A L

Memo

From

FLORENE DAVIDSON
ADMINISTRATIVE SECRETARY

To Called in by Bill Carr
3/25/82

MGF Oil Corporation
Compulsory Pooling

NE1/4 NW1/4

Section 5, T20S, R39E

Lea County

Surface through San Andres

OIL CONSERVATION COMMISSION-SANTA FE

Need
more
books