Case No.

1479

Large Exhibits

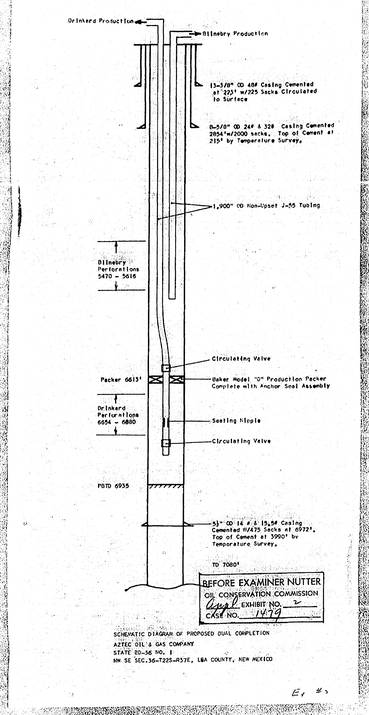

SCHEMATIC DIAGRAM OF PROPOSED DUAL COMPLETION
AZTEC OIL & GAS COMPANY
STATE ED-36 NO. 1
NW SE SEC.36-T22S-R37E, LEA COUNTY, NEW MEXICO

Ex. #2


WELEX
RADIOACTIVITY LOG
COMPANY AZTEC OIL & GAS COMPANY
WELL STATE ED 36 # 1
FIELD DRINKARD
COUNTY LEA STATE NEW MEXICO
Location 1080' F/EL 1080' F/SL
Other Logs NONE
Sec. 36 Twp. 22-S Rge. 37-E
Permanent Datum 13 3/8" CSG. HEAD FLG. 3306'
Log Measured from 10' ABOVE 13 3/8" CSG. HEAD FLG.
Drilling Measured from 10' ABOVE 13 3/8" CSG. HEAD FLG.
Elevation K.B. 3316'
D.F. 3315'
G.L. 3306'
Type Log GAMMA N
Run No. ONE
Date 8-14-58 8-14-58
Total Depth Driller 7080' 7080'
Present Depth Driller 6935' 6935'
Total Depth Wireline 6935' 6935'
Survey Begins 6900' 6934'
Survey Ends 2500' 2500'
Mud Data
Type Fluid in Hole OIL
Salinity PPM Cl
Weight lb/gal
Fluid Level
Max. Hole Temp
Recorded By BILLIE MAYES
Witnessed By
BEFORE EXAMINER NUTTER
OIL CONSERVATION COMMISSION
EXHIBIT NO. 3-c
CASE NO. 1479
BORE HOLE RECORD
Bit From To
17½" 0' 300'
12¼" 300' 2850'
7⅞" 2850' 7080'
CASING RECORD
Size Wt. From To
13 3/8" 48 0' 300'
8 5/8" 0' 2850'
5½" 0' 6972'
Gamma Ray Neutron
Run No. ONE
Date 8-14-58
Type Log GAMMA NEUTRON
Depth-Driller 6935'
Depth-Logger 6934'
Btm. Log Interval 6934'
Top Log Interval 2500'
Type Fluid in Hole OIL
Salinity, PPM Cl
Density 33.8
Level FULL
Max. Rec. Temp. 140°F
Operating Time 1½ HRS.
Recorded By BILLIE MAYES
Witnessed By
Equipment No. 2406 & 1808
Location HOBBS, NEW MEXICO
Recorded By BILLIE MAYES
Witnessed By
Run No. ONE
Type Log GAMMA NEUTRON
Depth-Driller 6935'
Depth-Logger 6934'
Btm. Log Interval 6934'
Top Log Interval 2500'
Type Fluid in Hole OIL
Salinity, PPM Cl
Density 33.8
Level FULL
Max. Rec. Temp. 140°F
Operating Time 1½ HRS.
Recorded By BILLIE MAYES
Witnessed By
Equipment No. 2406 & 1808
Location HOBBS, NEW MEXICO
Recorded By BILLIE MAYES
Witnessed By
Gamma Ray Neutron
Run No. ONE
Date 8-14-58

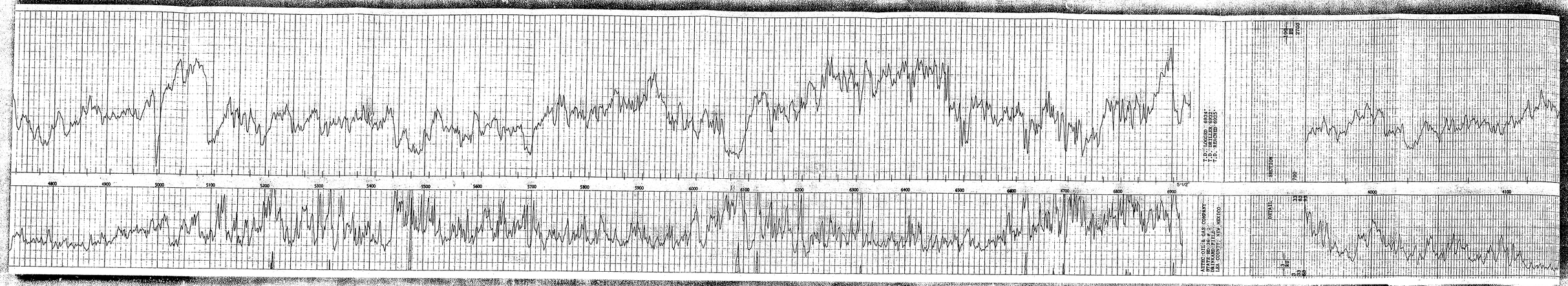

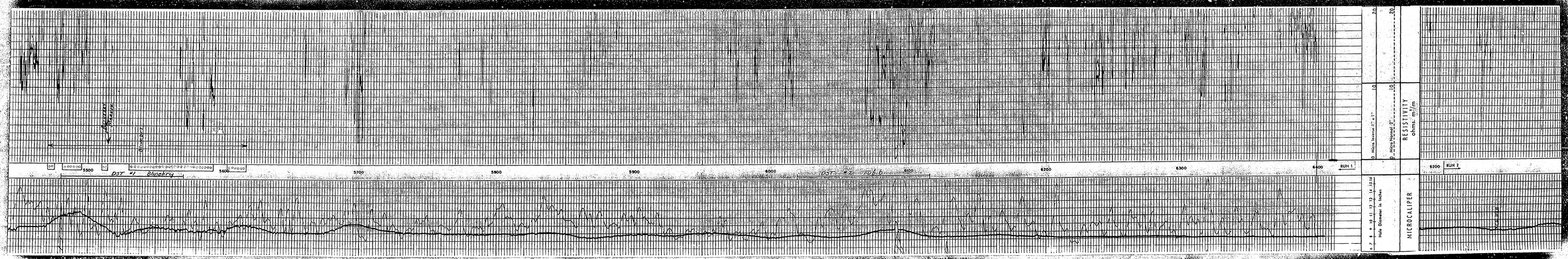
5500
5600
5700
5800
5900
6000
6100
6200
6300
6400
RUN 1
Blueberry
Shale
Sand
Sand
Shale
Sand
Shale
Sand
Shale

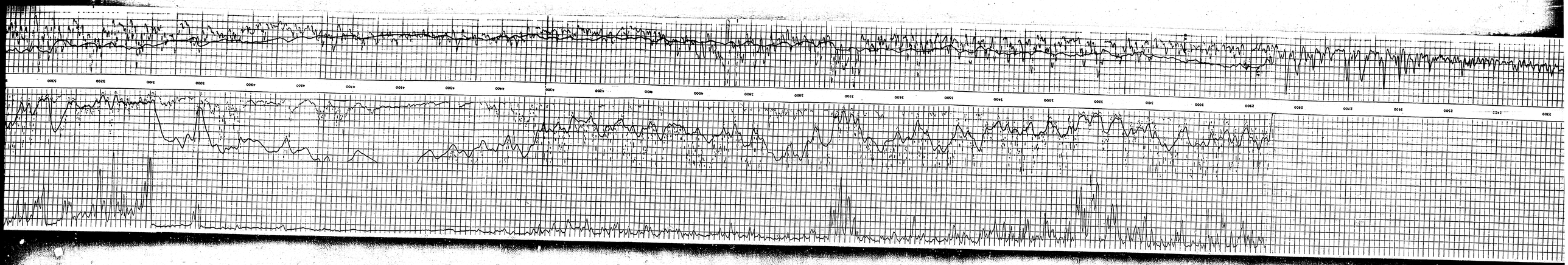

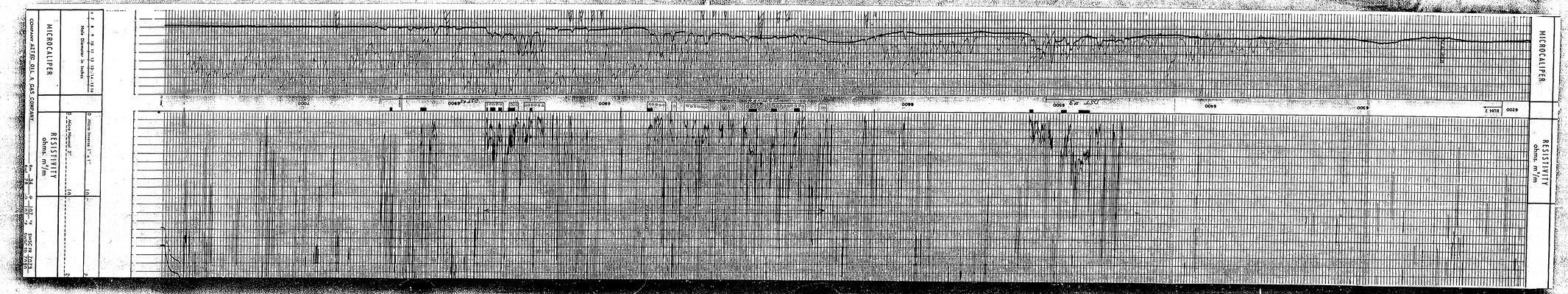
MICROCALIPER
RESISTIVITY
ohms m²/m
COMPANY ATLANTIC OIL & GAS COMPANY

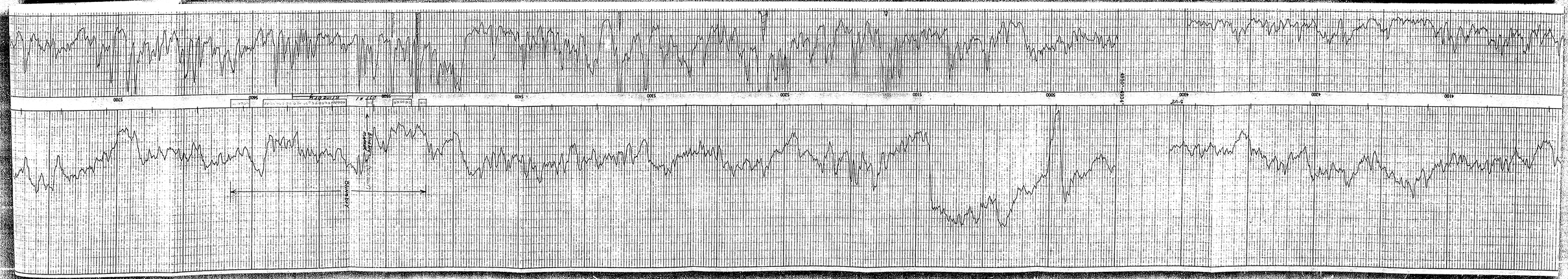

5700
5800
5900
6000
DST #2 Tubb
6100
6200
6300
6400
DST #3
6500
6600
6700
DST #4
6800

7000
MICROCALIPER
Hole Diameter "A" Holder
RESISTIVITY
ohms, m²/m
Micro Inverse 1"x1"
Micro Normal 2"
Company ATTER OIL & GAS COMPANY
Well STATE GO 36 #1
Field GRAYBURG
County LEA
STATE NEW MEXICO
SURVEY WITH CASING COLLAR DET.
Elevations: K.B. 3825
Derrick Floor
Ground
Datum 3135
3200
3100
3000
ATTER OIL & GAS COMPANY
STATE GO 36 #1
LEA COUNTY, NEW MEXICO

3300
3400
3500
3600
3700
3800
3900
4000
4100
4200
4300
4400
4500
4600
4700
4800
4900
5000
5100
5200
5300
5400
5500
5600
5700
5800
5900
6000
6100
6200
6300
6400
6500
6600
6700
6800
6900
7000
SPONTANEOUS-POTENTIAL
millivolts
RESISTIVITY
ohms, m²/m
16" NORMAL
INDUCTION
CONDUCTIVITY
millimhos/m
DEPTHS
Company ATTER OIL & GAS COMPANY
Well STATE GO 36 #1
Field GRAYBURG
County LEA
STATE NEW MEXICO
DETAIL LOG
4000
4100
4200
4300

Dropped
T.D. LOGGED 6934'
T.D. DRILLER 6933'
T.D. TAGGED 6935'
5-1/2"
SECTION
REPORT
AZTEC OIL & GAS COMPANY
STATE NO. 32-#1
EDDY COUNTY, NEW MEXICO
6800
6900

Dropped
Picked
5400
5500
5600
5700
5800
5900
6000
6100
6200

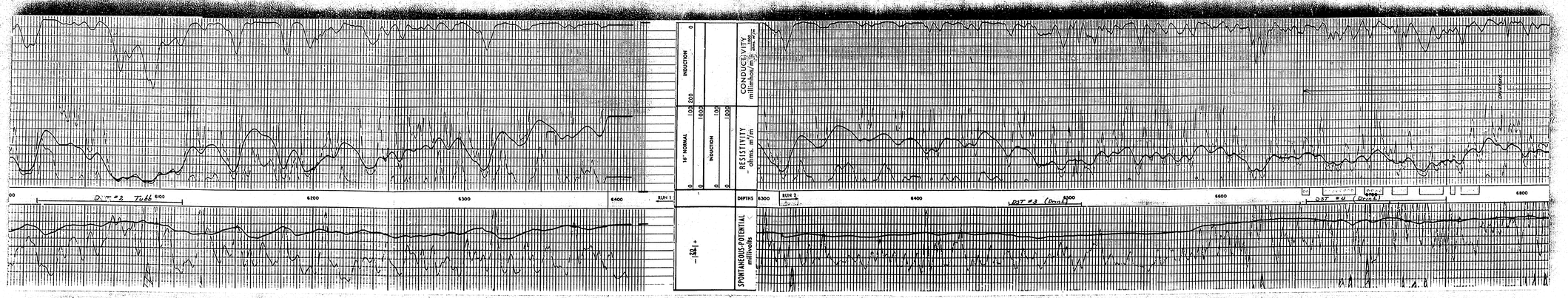
INDUCTION
0
200
100
16" NORMAL
1000
100
INDUCTION
1000
0
0
CONDUCTIVITY
millimhos/m
RESISTIVITY
ohms, m²/m
DEPTHS
SPONTANEOUS-POTENTIAL
millivolts
6100
6200
6300
6400
RUN 1
6300
6400
6500
6600
6700
6800
RUN 2
DST #2 Tubb
DST #3 (Drnkd)
DST #4 (Drnkd)

6600
6700
6800
6900
7000
SPONTANEOUS POTENTIAL millivolts
RESISTIVITY ohms m²/m
CONDUCTIVITY millimhos/m
DEPTHS
16" NORMAL
INDUCTION
COMPANY AZTEC OIL & GAS
WELL STATE BD 36 #1
FIELD DRINKARD
COUNTY LEA
STATE NEW MEXICO