

CASE 5084:

SOUTHEASTERN NEW MEXICO
NOMENCLATURE

CASE No.

5084

Application,

Transcripts,

Small Exhibits

ETC.

BEFORE THE
NEW MEXICO OIL CONSERVATION COMMISSION
CONFERENCE ROOM, STATE LAND OFFICE BUILDING
SANTA FE, NEW MEXICO
October 17, 1973

EXAMINER HEARING

IN THE MATTER OF:

Southeastern nomenclature case
calling for the extension of
certain pools in Lea and
Roosevelt Counties, New Mexico

Case No. 5084

BEFORE: DANIEL S. NUTTER,
Examiner

TRANSCRIPT OF HEARING

dearnley, meier & associates

206 SIMMS BLDG., P.O. BOX 1092 • PHONE 243-8691 • ALBUQUERQUE, NEW MEXICO 87103
1216 FIRST NATIONAL BANK BLDG. EAST • ALBUQUERQUE, NEW MEXICO 87108

dearnley, meier & associates

209 SIMMS BLDG., P.O. BOX 1092, PHONE 243-6691 • ALBUQUERQUE, NEW MEXICO 87103
1216 FIRST NATIONAL BANK BLDG. EAST • ALBUQUERQUE, NEW MEXICO 87108

1 MR. NUTTER: Call Case Number 5084.

2 MR. CARR: The Oil Commission has one witness to
3 be sworn.

4 CARL ULVOG,
5 was called as a witness, and after being duly sworn,
6 testified as follows:

7 DIRECT EXAMINATION

8 BY MR. CARR:

9 Q Will you state your name and position for the record,
10 please?

11 A Carl Ulvog, Petroleum Geologist for the Oil Conservation
12 Commission.

13 Q Mr. Ulvog, for the record, will you please summarize your
14 educational background and your experience?

15 A Graduated from the South Dakota School of Mines in 1950
16 with a Bachelor of Science Degree in geological engineering.
17 Employed by the United States Geological Survey for five
18 months as cordular inspector; went with the Pure Oil
19 Company for five years as exploration geologist.

20 The next 14 years with Sunray DX Oil Company as
21 senior exploration geologist and district stratigraphor.
22 I was consultant to the Huber Corporation for six months,
23 then I went with the New Mexico State Land Office as the
24 Assistant Director of the Natural Resources Planning
25 Division and Director of the Minerals Division for three

dearnley, meier & associates

209 SIMMS BLDG. • P.O. BOX 1082 • PHONE 243-6691 • ALBUQUERQUE, NEW MEXICO 87103
1216 FIRST NATIONAL BANK BLDG. EAST • ALBUQUERQUE, NEW MEXICO 87108

1 years and came with the Oil Conservation Commission last
2 month.

3 MR. CARR: Mr. Examiner, are Mr. Ulvog's
4 qualifications accepted?

5 MR. NUTTER: Yes, they are.

6 Q (By Mr. Carr) Mr. Ulvog, are you prepared to make
7 recommendations to the commission concerning nomenclature
8 in certain pools in Lea and Roosevelt Counties, New
9 Mexico?

10 A Yes, I am.

11 Q Are your recommendations prepared in the form of an
12 exhibit?

13 A It's in the form of Exhibit Number 1, Case 5084, covering
14 Paragraph A through I.

15 Q Mr. Ulvog, will you refer to Exhibit 1 and the docket
16 distributed at this hearing and point out any substantial
17 differences between the two?

18 A There are no differences between this Exhibit and the
19 docket, but I'd recommend that Paragraph A be dismissed,
20 pending further study.

21 MR. NUTTER: That's the extension relating to
22 Antelope Ridge-Atoka Gas Pool?

23 A That's correct.

24 Q (By Mr. Carr) Mr. Ulvog, do you have anything further
25 to add to your testimony?

dearnley, meier & associates

209 SIMMS BLDG., P.O. BOX 1092, PHONE 243-6691, ALBUQUERQUE, NEW MEXICO 87103
1216 FIRST NATIONAL BANK BLDG. EAST, ALBUQUERQUE, NEW MEXICO 87108

1 A No, that's all I have.

2 MR. NUTTER: Does anyone have any questions of
3 Mr. Ulvog?

4 (No response)

5 MR. NUTTER: You may be excused.

6 (Witness excused)

7 MR. CARR: I move the admission of Oil Commission
8 Exhibit A.

9 MR. NUTTER: OCC Exhibit A in Case number 5084 will
10 be admitted.

11 MR. CARR: That's all we have.

12 MR. NUTTER: Does anyone have anything to offer in
13 Case number 5084?

14 (No response)

15 MR. NUTTER: Paragraph A of Case 5084 will be
16 dismissed. The remainder of the case will be taken under
17 advisement.

18

19

20

21

22

23

24

25

dearnley, meier & associates

209 SIMMS BLDG. • P.O. BOX 1092 • PHONE 243-6691 • ALBUQUERQUE, NEW MEXICO 87103
1216 FIRST NATIONAL BANK BLDG. EAST • ALBUQUERQUE, NEW MEXICO 87106

1 STATE OF NEW MEXICO)
2) ss
3 COUNTY OF BERNALILLO)

4 I, Donna Keith, a Certified Shorthand Reporter, in
5 and for the County of Bernalillo, State of New Mexico do
6 hereby certify that the foregoing and attached Transcript of
7 Hearing before the New Mexico Oil Conservation Commission was
8 reported by me; and that the same is a true and correct
9 record of the said proceedings to the best of my knowledge,
10 skill and ability.

11 *Donna Keith*

12 CERTIFIED SHORTHAND REPORTER

13 I do hereby certify that the foregoing is
14 a complete record of the proceedings in
15 the Examiner hearing of Case No. 5084.
16 heard by me on 10/17, 1973.

17 *Donna Keith* Examiner
18 New Mexico Oil Conservation Commission
19
20
21
22
23
24
25

dearnley, meier & associates
209 SIMMS BLDG., P.O. BOX 1092, PHONE 243-6691 • ALBUQUERQUE, NEW MEXICO 87103
1216 FIRST NATIONAL BANK BLDG. EAST • ALBUQUERQUE, NEW MEXICO 87108

1	<u>I N D E X</u>			
2	<u>WITNESS</u>		<u>PAGE</u>	
3	CARL ULVOG			
4	Direct Examination		3	
5				
6				
7				
8				
9	<u>E X H I B I T S</u>			
10				
11	<u>OIL CONSERVATION COMMISSION'S</u>		<u>OFFERED</u>	<u>ADMITTED</u>
12	Exhibit A	Docket, Paragraphs A-I	5	5
13				
14				
15				
16				
17				
18				
19				
20				
21				
22				
23				
24				
25				

BEFORE THE OIL CONSERVATION COMMISSION
OF THE STATE OF NEW MEXICO

IN THE MATTER OF THE HEARING
CALLED BY THE OIL CONSERVATION
COMMISSION OF NEW MEXICO FOR
THE PURPOSE OF CONSIDERING:

CASE NO. 5084
Order No. R-4646

THE APPLICATION OF THE OIL CONSERVATION
COMMISSION UPON ITS OWN MOTION FOR AN
ORDER EXTENDING CERTAIN POOLS IN LEA
AND ROOSEVELT COUNTIES, NEW MEXICO.

ORDER OF THE COMMISSION

BY THE COMMISSION:

This cause came on for hearing at 9:00 a.m. on October 17,
1973, at Santa Fe, New Mexico, before Examiner Daniel S. Nutter.

NOW, on this 25th day of October, 1973, the Commission, a
quorum being present, having considered the testimony, the record,
and the recommendations of the Examiner, and being fully advised
in the premises,

FINDS:

(1) That due public notice having been given as required
by law, the Commission has jurisdiction of this cause and the
subject matter thereof.

(2) That there is need for certain extensions to the
Antelope Ridge-Morrow Gas Pool, the EK Yates Seven Rivers-Queen
Pool, the Hat Mesa-Morrow Gas Pool, the Monument-Paddock Pool,
the South Salt Lake-Morrow Gas Pool, the Triple X-Delaware Pool,
and the Williams-Pennsylvanian Pool, all in Lea County, New Mexico,
and the Bluit-San Andres Associated Pool in Roosevelt County,
New Mexico. Further, that the proposed extension to the Antelope
Ridge-Atoka Gas Pool, Lea County, New Mexico, should be dismissed
pending further study.

IT IS THEREFORE ORDERED:

(a) That the proposed extension to the Antelope Ridge-Atoka
Gas Pool in Lea County, New Mexico, to include therein:

TOWNSHIP 24 SOUTH, RANGE 34 EAST, NMPM
Section 2: S/2

is hereby dismissed.

-2-

Case No. 5084
Order No. R-4646

(b) That the Antelope Ridge-Morrow Gas Pool in Lea County, New Mexico, as heretofore classified, defined, and described, is hereby extended to include therein:

TOWNSHIP 24 SOUTH, RANGE 34 EAST, NMPM
Section 2: S/2
Section 3: S/2
Section 4: S/2

(c) That the Bluit-San Andres Associated Pool in Roosevelt County, New Mexico, as heretofore classified, defined, and described, is hereby extended to include therein:

TOWNSHIP 8 SOUTH, RANGE 38 EAST, NMPM
Section 5: SW/4

(d) That the EK Yates Seven Rivers-Queen Pool in Lea County, New Mexico, as heretofore classified, defined, and described, is hereby extended to include therein:

TOWNSHIP 18 SOUTH, RANGE 34 EAST, NMPM
Section 8: NW/4

(e) That the Hat Mesa-Morrow Gas Pool in Lea County, New Mexico, as heretofore classified, defined, and described, is hereby extended to include therein:

TOWNSHIP 21 SOUTH, RANGE 32 EAST, NMPM
Section 14: E/2

(f) That the Monument-Paddock Pool in Lea County, New Mexico, as heretofore classified, defined, and described, is hereby extended to include therein:

TOWNSHIP 20 SOUTH, RANGE 37 EAST, NMPM
Section 16: S/2
Section 17: E/2

(g) That the South Salt Lake-Morrow Gas Pool in Lea County, New Mexico, as heretofore classified, defined, and described, is hereby extended to include therein:

TOWNSHIP 20 SOUTH, RANGE 33 EAST, NMPM
Section 30: All

(h) That the Triple X-Delaware Pool in Lea County, New Mexico, as heretofore classified, defined, and described, is hereby extended to include therein:

TOWNSHIP 24 SOUTH, RANGE 32 EAST, NMPM
Section 12: NE/4

-3-

Case No. 5084
Order No. R-4646

(1) That the Williams-Pennsylvanian Pool in Lea County, New Mexico, as heretofore classified, defined, and described, is hereby extended to include therein:

TOWNSHIP 13 SOUTH, RANGE 32 EAST, NMPM
Section 29: NE/4

IT IS FURTHER ORDERED:

(1) That, pursuant to Section 65-3-14.5, NMSA 1953, contained in Chapter 271, Laws of 1969, any well which, by virtue of any of the above pool extensions, is subject to pool rules providing for spacing or proration units larger than the one which is presently dedicated thereto, shall have 60 days from the effective date of this order in which to file new Forms C-102 dedicating a standard unit for the pool to said well, or to obtain a non-standard unit approved by the Commission. Pending such compliance, the well shall receive a maximum allowable in the same proportion to a standard allowable for the pool that the acreage dedicated to the well bears to a standard unit for the pool. Failure to file Forms C-102 dedicating a standard unit to the well or to obtain a non-standard unit approved by the Commission within said 60-day period shall subject the well to cancellation of allowable.

(2) That the effective date of this order and all extensions included herein shall be November 1, 1973.

DONE at Santa Fe, New Mexico, on the day and year herein-above designated.

STATE OF NEW MEXICO
OIL CONSERVATION COMMISSION


I. R. Trujillo
I. R. TRUJILLO, Chairman

Alex J. Armiijo
ALEX J. ARMIJO, Member

A. L. Porter, Jr.
A. L. PORTER, Jr., Member & Secretary

S E A L

dr/

Examiner Hearing - Wednesday - October 17, 1973

Docket No. 29-73

-4-

(Case 5084 continued from page 3)

(1) Extend the Williams-Pennsylvanian Pool in Lea County, New Mexico,
to include therein:

TOWNSHIP 13 SOUTH, RANGE 32 EAST, NMPM
Section 29: NE/4

(Case 5084 continued from page 2)

(a) Extend the Antelope Ridge-Atoka Gas Pool in Lea County, New Mexico, to include therein:

TOWNSHIP 24 SOUTH, RANGE 34 EAST, NMPM
Section 2: S/2

(b) Extend the Antelope Ridge-Morrow Gas Pool in Lea County, New Mexico, to include therein:

TOWNSHIP 24 SOUTH, RANGE 34 EAST, NMPM
Section 2: S/2
Section 3: S/2
Section 4: S/2

(c) Extend the Bluitt-San Andres Associated Pool in Roosevelt County, New Mexico, to include therein:

TOWNSHIP 8 SOUTH, RANGE 38 EAST, NMPM
Section 5: SW/4

(d) Extend the EK Yates Seven Rivers-Queen Pool in Lea County, New Mexico, to include therein:

TOWNSHIP 18 SOUTH, RANGE 34 EAST, NMPM
Section 8: NW/4

(e) Extend the Hat Mesa-Morrow Gas Pool in Lea County, New Mexico, to include therein:

TOWNSHIP 21 SOUTH, RANGE 32 EAST, NMPM
Section 14: E/2

(f) Extend the Monument-Paddock Pool in Lea County, New Mexico, to include therein:

TOWNSHIP 20 SOUTH, RANGE 37 EAST, NMPM
Section 16: S/2
Section 17: E/2

(g) Extend the South Salt Lake-Morrow Gas Pool in Lea County, New Mexico, to include therein:

TOWNSHIP 20 SOUTH, RANGE 33 EAST, NMPM
Section 30: All

(h) Extend the Triple X-Delaware Pool in Lea County, New Mexico, to include therein:

TOWNSHIP 24 SOUTH, RANGE 32 EAST, NMPM
Section 12: NE/4

DOCKET: EXAMINER HEARING - WEDNESDAY - OCTOBER 17, 1973

9 A.M. - OIL CONSERVATION COMMISSION CONFERENCE ROOM,
STATE LAND OFFICE BUILDING - SANTA FE, NEW MEXICO

The following cases will be heard before Daniel S. Nutter, Examiner, or Richard L. Stamets, Alternate Examiner:

ALLOWABLE: (Continued from October 3, 1973, Examiner Hearing)

- (1) Consideration of the allowable production of gas for November, 1973, from seventeen prorated pools in Lea, Eddy, Roosevelt and Chaves Counties, New Mexico;
- (2) Consideration of the allowable production of gas from nine prorated pools in San Juan, Rio Arriba, and Sandoval Counties, New Mexico, for November, 1973.

CASE 5075: Application of Hillin Production Company for a dual completion, Eddy County, New Mexico. Applicant, in the above-styled cause, seeks approval for the dual completion of its JCW State Com. Well No. 1 located in Unit C of Section 2, Township 20 South, Range 28 East, Eddy County, New Mexico, in such a manner as to produce gas from an undesignated Strawn gas pool and from the Winchester-Morrow Gas Pool through the casing-tubing annulus and tubing, respectively.

CASE 5076: Application of David Fasken for an unorthodox gas well location, Eddy County, New Mexico. Applicant, in the above-styled cause, seeks authority to drill a well at an unorthodox location 1980 feet from the North line and 660 feet from the West line of Section 7, Township 18 South, Range 26 East, West Atoka-Morrow Gas Pool, Eddy County, New Mexico, the N/2 of said Section 7 to be dedicated to the well.

CASE 5077: Application of Texaco Inc. for downhole commingling and a dual completion, Lea County, New Mexico. Applicant, in the above-styled cause, seeks authority to commingle in the wellbore production from the Skaggs-Glorieta and East Weir-Blinbry Pools in its C. H. Weir "B" Well No. 4 located in Unit I of Section 11, Township 20 South, Range 37 East, Lea County, New Mexico, and to dually complete said well in such a manner as to permit the production of the aforesaid commingled fluids and hydrocarbons from the East Weir-Tubb Oil Pool through parallel strings of tubing.

CASE 5078: Application of Franklin, Aston & Fair for an unorthodox gas well location, Eddy County, New Mexico. Applicant, in the above-styled cause, seeks authority to re-enter its McIntyre Well No. 6-A, an old hole located 990 feet from the South line and 1650 feet from the East line of Section 20, Township 17 South, Range 30 East, Eddy County, New Mexico, in order to complete same as a Morrow gas well, the E/2 of said Section 20 to be dedicated to the well.

- CASE 5079: Application of May Petroleum Inc. for an unorthodox oil well location, Lea County, New Mexico. Applicant, in the above-styled cause, seeks approval for the unorthodox location of a proposed well to be drilled at a point 1650 feet from the South line and 1129 feet from the East line of Section 31, Township 11 South, Range 38 East, North Gladiola-Devonian Pool, Lea County, New Mexico.
- CASE 5080: Application of Horizon Oil & Gas Company of Texas for a dual completion, Eddy County, New Mexico. Applicant, in the above-styled cause, seeks approval for the dual completion of its State 28 Well No. 2 located in Unit K of Section 28, Township 17 South, Range 29 East, Eddy County, New Mexico, in such a manner as to permit the production of gas from the Grayburg-Morrow Gas Pool and an undesignated Atoka Gas Pool through parallel strings of tubing.
- CASE 5081: Application of Mesa Petroleum Company for a dual completion and special pool rules, Lea County, New Mexico. Applicant, in the above-styled cause, seeks approval for the dual completion of its Skelly State Well No. 1 located in Unit I of Section 14, Township 16 South, Range 35 East, in such a manner as to produce oil from the North Shoe Bar-Wolfcamp Pool and gas from an undesignated Morrow gas pool through parallel strings of tubing. Applicant further seeks the promulgation of temporary special rules for said North Shoe Bar-Wolfcamp Pool, including a provision for 160-acre drilling and proration units.
- CASE 5082: Application of Mesa Petroleum Company for a dual completion, creation of a new oil pool, assignment of a discovery allowable, and special pool rules, Lea County, New Mexico. Applicant, in the above-styled cause, seeks the creation of the North Shoe Bar-Strawn Pool for its Hillburn Well No. 1 located in Unit E of Section 13, Township 16 South, Range 35 East, Lea County, New Mexico, and the assignment of approximately 56,440 barrels of oil discovery allowable to said well; applicant also seeks approval for the dual completion of said well in such a manner as to permit the production of oil from the North Shoe Bar-Wolfcamp Pool and the North Shoe Bar-Strawn Pool through parallel strings of tubing; applicant further seeks the promulgation of temporary special rules for said pool, including a provision for 160-acre drilling and proration units.
- CASE 5083: Application of Texaco Inc. for downhole commingling, Lea County, New Mexico. Applicant, in the above-styled cause, seeks authority to commingle Blinebry-Paddock and Tubb production in the well-bore of its C. H. Lockhart Federal Well No. 3 located in Unit O of Section 18, Township 22 South, Range 38 East, Lea County, New Mexico.
- CASE 5084: Southeastern nomenclature case calling for the extension of certain pools in Lea and Roosevelt Counties, New Mexico:

CASE 5084: (a) EXTENSION OF AN EXISTING GAS POOL
COUNTY LEA POOL ANTELOPE RIDGE-ATOKA GAS

TOWNSHIP 24 South RANGE 34 East NMPM

6	5	4	3	2	1
7	8	9	10	11	12
18	17	16	15	14	13
19	20	21	22	23	24
30	29	28	27	26	25
31	32	33	34	35	36

PURPOSE: One completed gas well capable of producing.

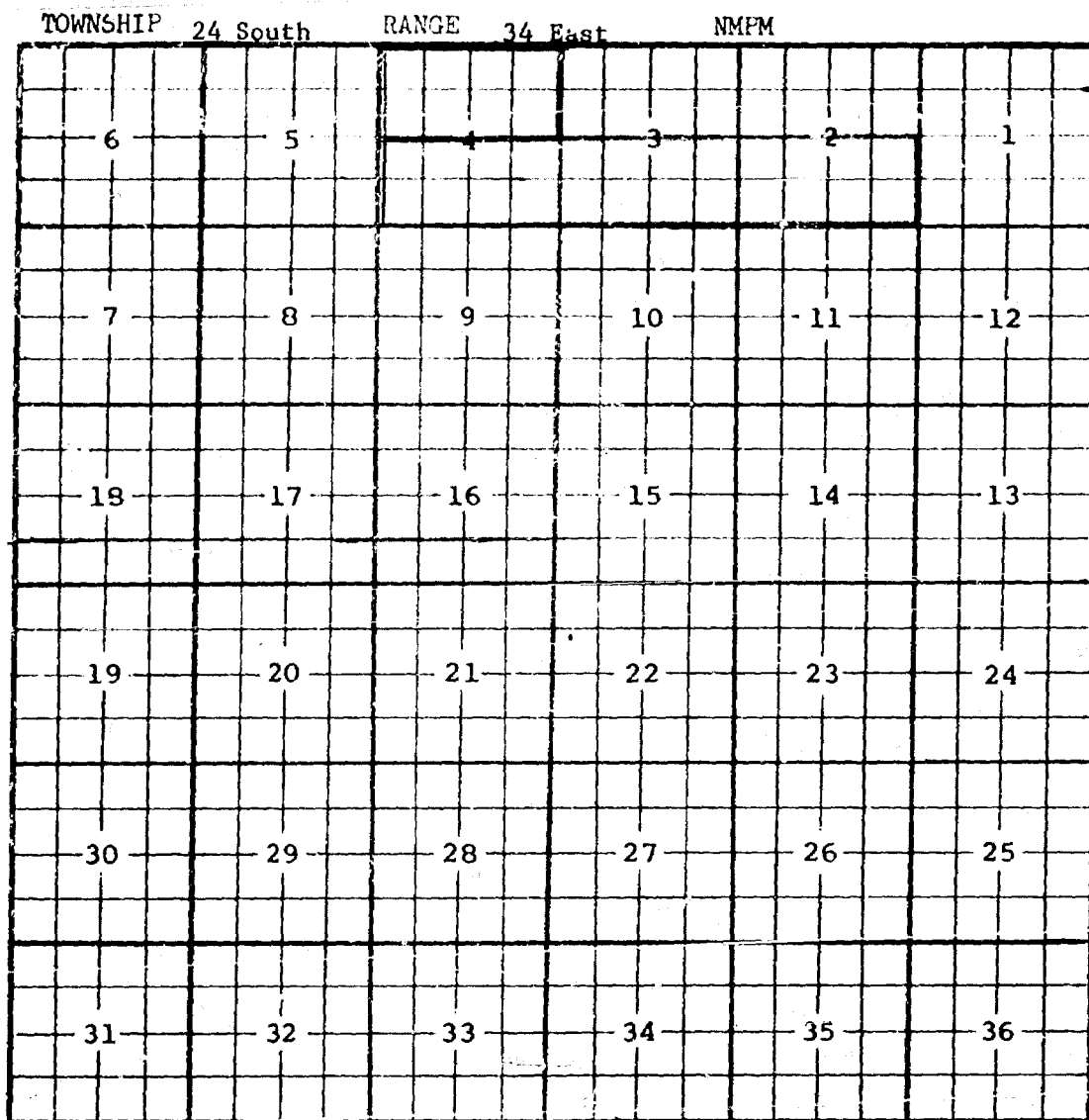
TEXAS WEST OIL & GAS CORPORATION - State "2" #2 in Unit K of Section 2-24-34. Completed in Atoka on August 24, 1973. Top of Perforations 12,407'.

Pool boundary colored in red.

Proposed pool extension colored in green. SECTION 2: S/2

TO BE DISMISSED DUE TO AN ERROR IN ADVERTISEMENT.

CASE 5084: (b) EXTENSION OF AN EXISTING GAS POOL
COUNTY LEA POOL ANTELOPE RIDGE-MORROW GAS



PURPOSE: One completed gas well capable of producing.

TEXAS WEST OIL & GAS CORPORATION - State "2" #2 in Unit K of Section 2-
24-34. Completed in Morrow on August 24, 1973. Top of Perforations
13,260'.

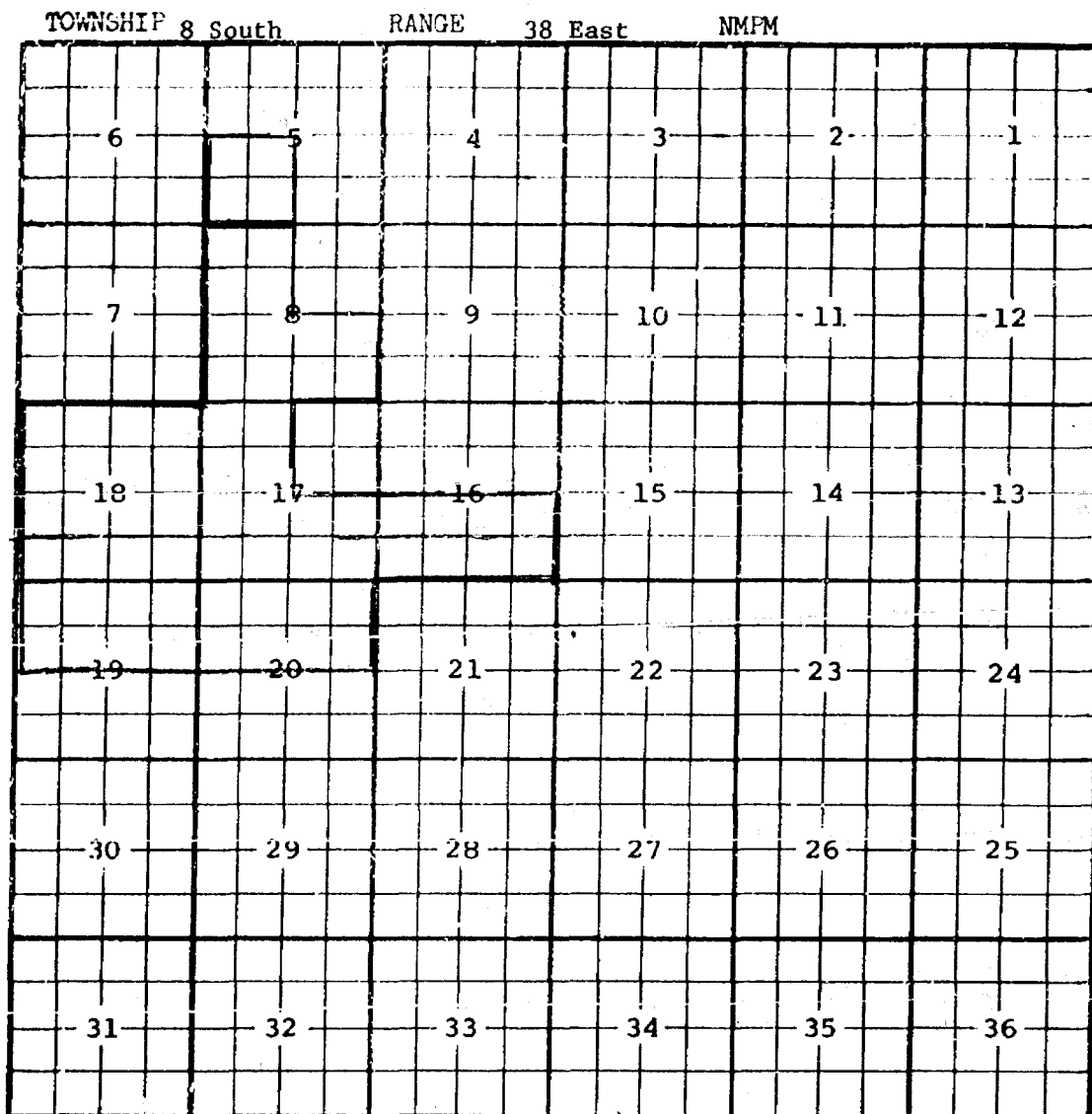
Pool boundary colored in red.

Proposed pool extensions colored in green. SECTION 2: S/2

SECTION 3: S/2

SECTION 4: S/2

CASE 5084: (c) EXTENSION OF AN EXISTING ASSOCIATED POOL
COUNTY ROOSEVELT POOL BLUITT-SAN ANDRES ASSOCIATED



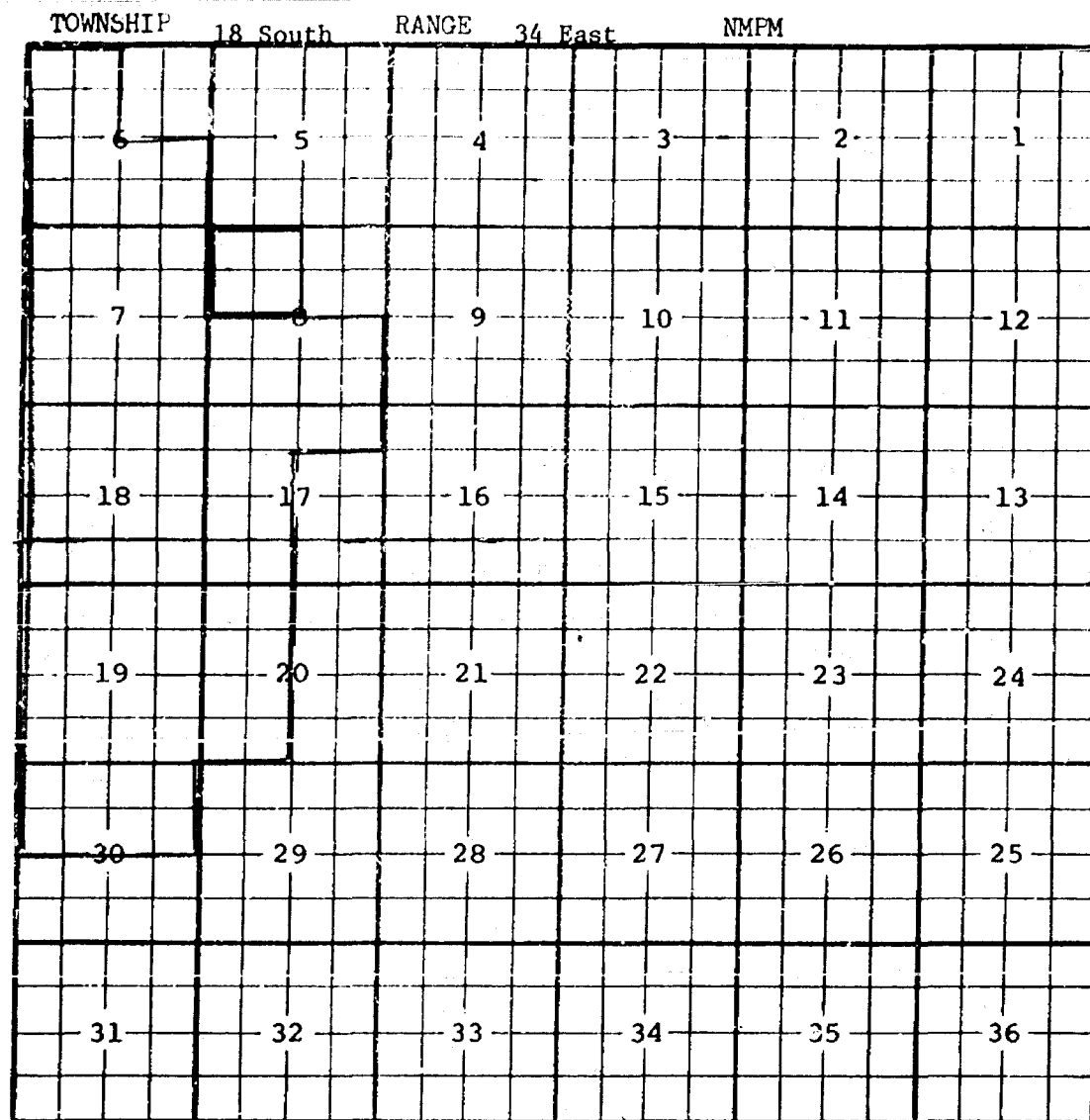
PURPOSE: One completed oil well capable of producing.

TED WEINER OIL PROPERTIES & CENTURY PETROLEUM LTD. - Ruby Jewel Trostle
#1 in Unit K of Section 5-8-38. Completed in San Andres on June 8, 1973.
Top of perforations 4720'.

Pool boundary colored in red.

Proposed pool extension colored in green. SECTION 5: SW/4

CASE 5084: (d) EXTENSION OF AN EXISTING OIL POOL
COUNTY LEA POOL EK YATES SEVEN RIVERS-QUEEN



PURPOSE: One completed oil well capable of producing.

J. CECIL RHODES - Joannie #1 in Unit C of Section 8-18-34. Completed in
Penrose on August 16, 1973. Top of Perforations 4304'.

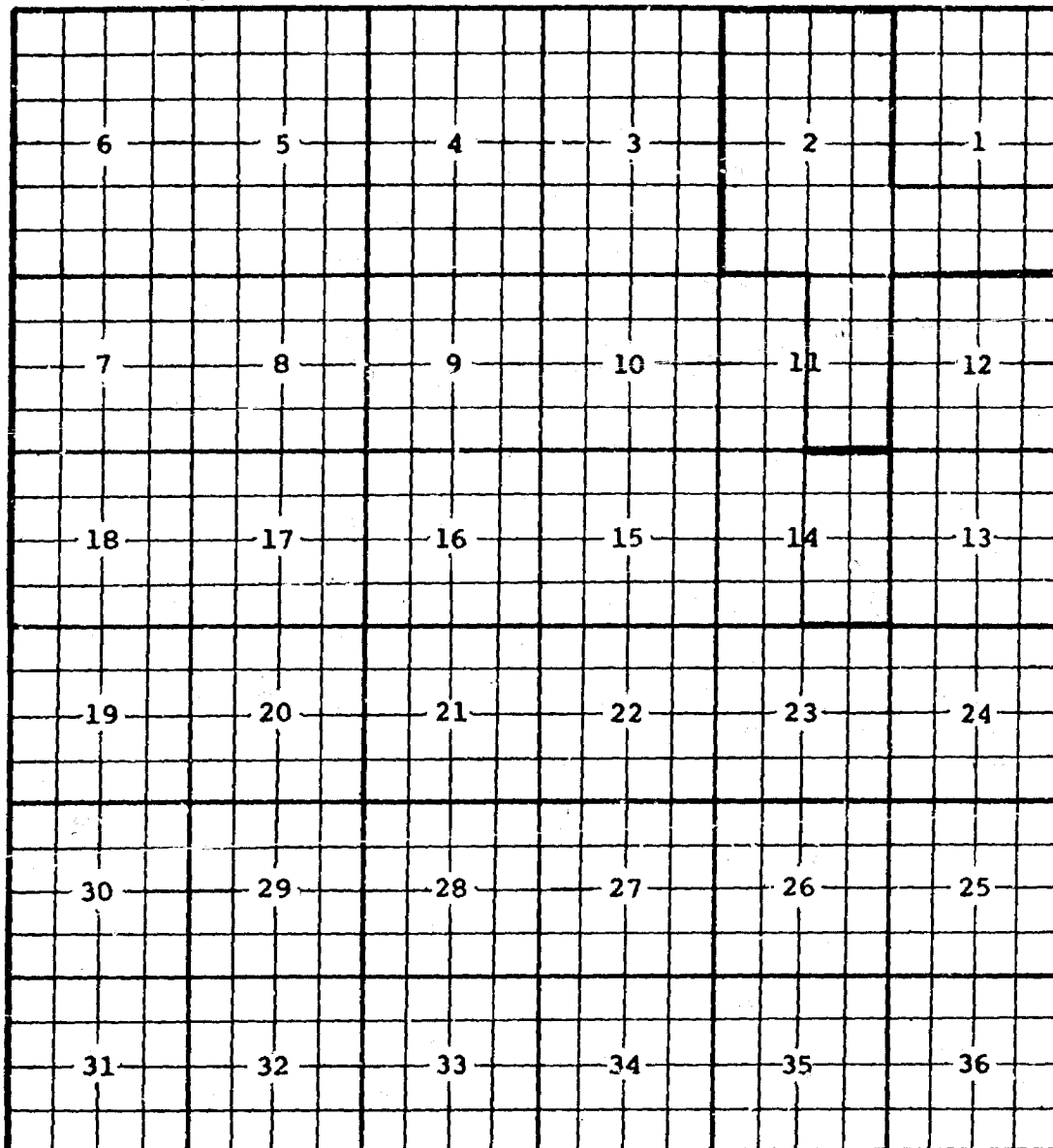
Pool boundary colored in red.

Proposed pool extension colored in green. SECTION 8: NW/4

CASE 5084: (e) EXTENSION OF AN EXISTING GAS POOL

COUNTY LEA POOL HAT MESA-MORROW GAS

TOWNSHIP 21 South RANGE 32 East NMFM



PURPOSE: One completed gas well capable of producing.

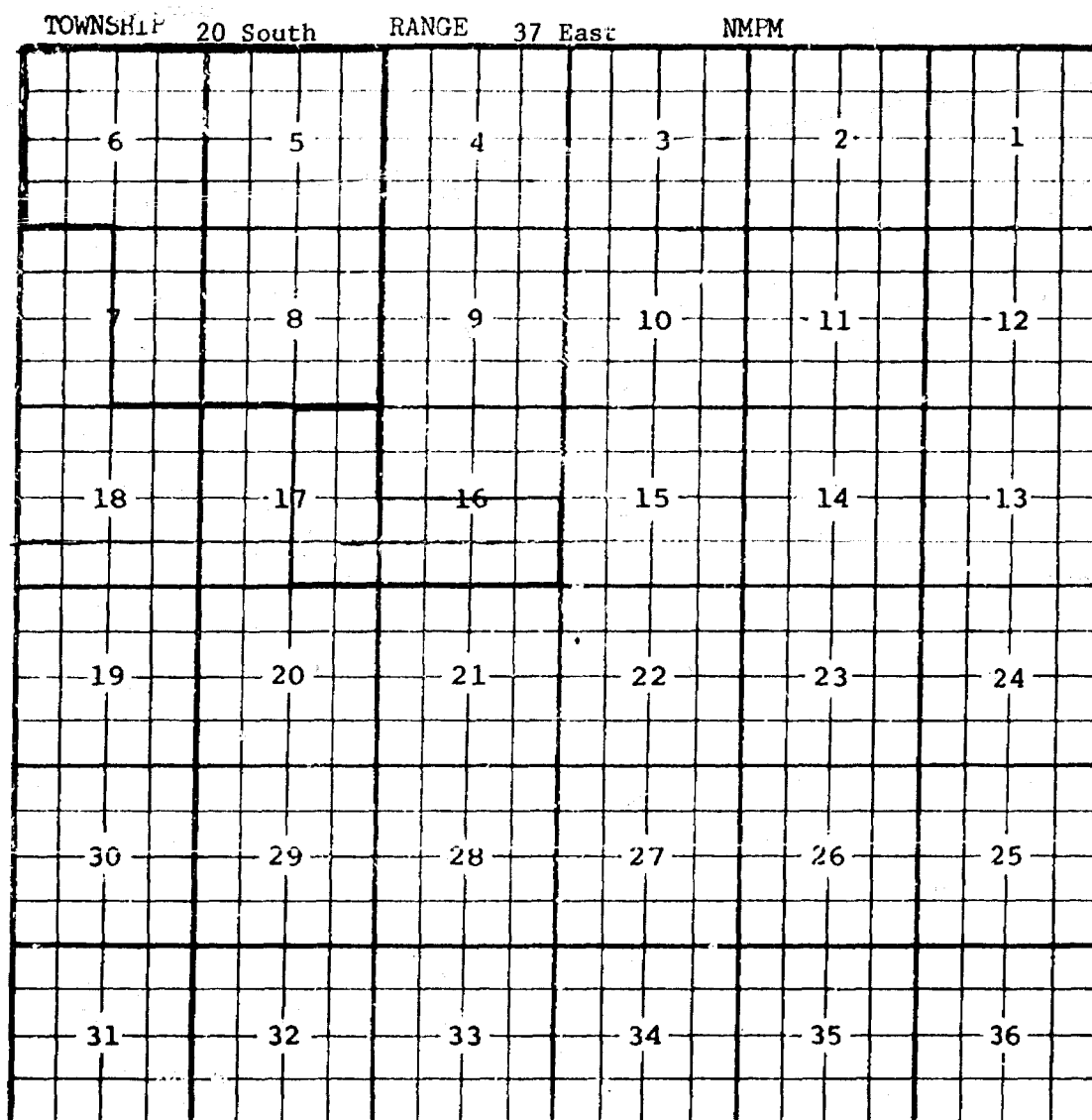
BRUNSON & MCKNIGHT, INC. - Hat Mesa #1 in Unit H of Section 14-21-32.

Completed in Morrow on July 4, 1973. Top of Perforations 13,838'.

Pool boundary colored in red.

Proposed pool extension colored in green. SECTION 14: E/2

CASE 5084: (f) EXTENSION OF AN EXISTING OIL POOL
COUNTY LEA POOL MONUMENT-PADDOCK



PURPOSE: One completed oil well capable of producing.
AMERADA HESS CORPORATION - State "Q" #1 in Unit J of Section 16-20-37.
Completed in Paddock on August 8, 1973. Top of Perforations 5130'.
Pool boundary colored in red.
Proposed pool extension colored in green. SECTION 16: S/2
SECTION 17: E/2

CASE 5084: (g) EXTENSION OF AN EXISTING GAS POOL
COUNTY LEA POOL SOUTH SALT LAKE-MORROW GAS

TOWNSHIP 20 South RANGE 33 East NM1M

6	5	4	3	2	1
7	8	9	10	11	12
18	17	16	15	14	13
19	20	21	22	23	24
30	29	28	27	26	25
31	32	33	34	35	36

PURPOSE: One completed gas well capable of producing.

BELCO PETROLEUM CORPORATION - Bass Federal #1 in Unit F of Section 30-20-33. Completed in Morrow on January 12, 1973. Top of Perforations 13,114'.

Pool boundary colored in red.

Proposed pool extension colored in green. SECTION 30: All

CASE 5084: (h) EXTENSION OF AN EXISTING OIL POOL
COUNTY LEA POOL TRIPLE X-DELAWARE

TOWNSHIP	24 South	RANGE	32 East	NMPM	
6	5	4	3	2	1
7	8	9	10	11	12
18	17	16	15	14	13
19	20	21	22	23	24
30	29	28	27	26	25
31	32	33	34	35	36

PURPOSE: One completed oil well capable of producing.

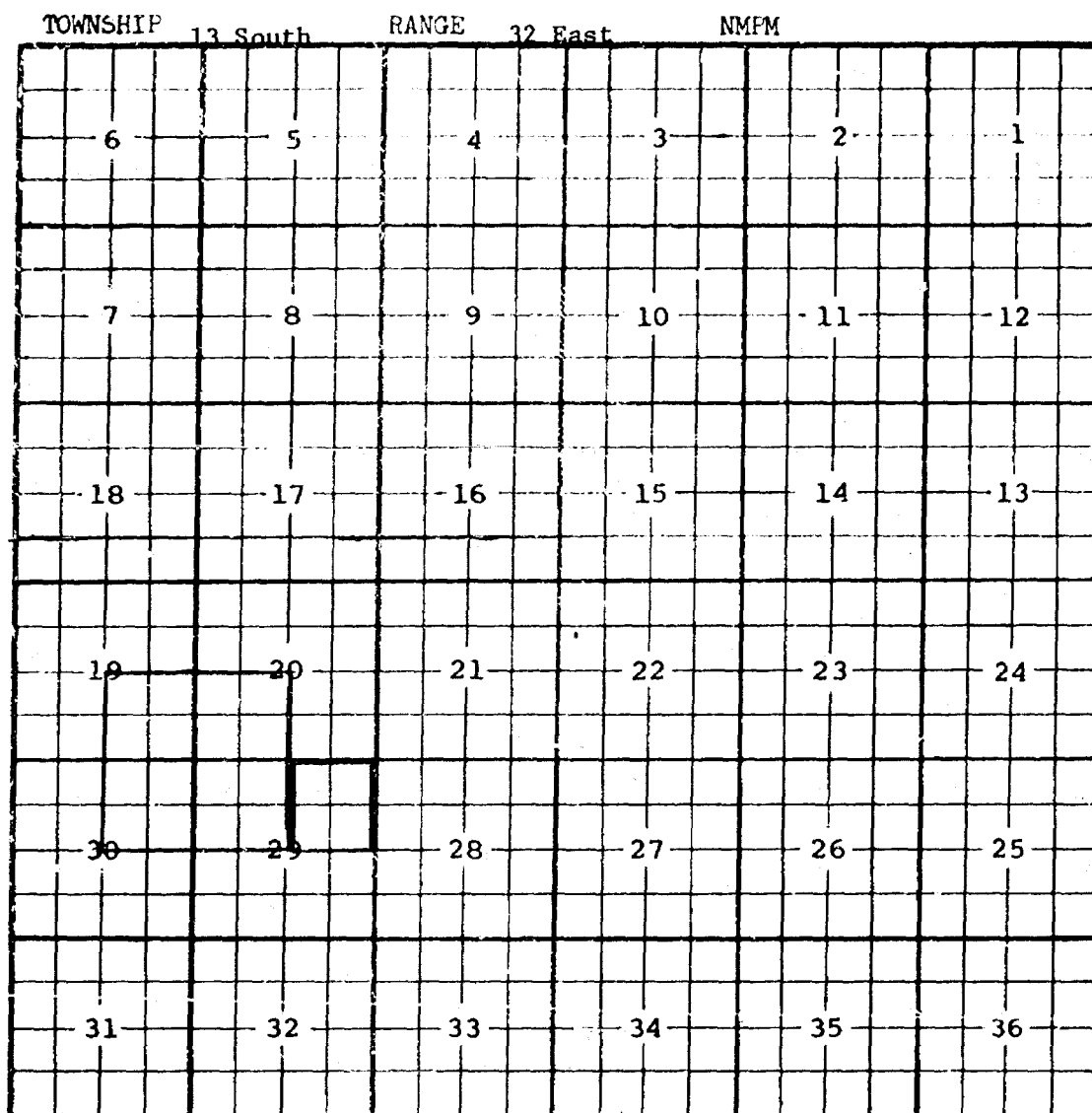
CONTINENTAL OIL COMPANY - Wimberly 12 #2 in Unit H of Section 12-24-32.

Completed in Delaware on July 18, 1973. Top of Perforations 4983'.

Pool boundary colored in red.

Proposed pool extension colored in green. SECTION 12: NE/4

CASE 5084: (1) EXTENSION OF AN EXISTING OIL POOL
COUNTY LEA POOL WILLIAMS-PENNSYLVANIAN



PURPOSE: One completed oil well capable of producing.

C. H. JUNI - Cabot State #1 in Unit H of Section 29-13-32. Completed in
Morrow on September 4, 1973. Top of Perforations 11,080'.

Pool boundary colored in red.

Proposed pool extension colored in green. SECTION 29: NE/4

NOMENCLATURE ADVERTISEMENT FOR OCTOBER, 1973

CASE 5084

In the matter of the application of the Oil Conservation Commission of New Mexico upon its own motion for an order for the extension of certain existing pools in Lea and Roosevelt Counties, New Mexico, and giving notice to all persons and parties interested in the subject matter thereof to appear and show cause why such extensions should not be made.

a) EXTEND the Antelope Ridge-Atoka Gas Pool in Lea County, New Mexico, to include therein:

TOWNSHIP 24 SOUTH, RANGE 34 EAST, NMPM
SECTION 2: S/2

b) EXTEND the Antelope Ridge-Morrow Gas Pool in Lea County, New Mexico, to include therein:

TOWNSHIP 24 SOUTH, RANGE 34 EAST, NMPM
SECTION 2: S/2
SECTION 3: S/2

c) EXTEND the Bluit-San Andres Associated Pool in Roosevelt County, New Mexico, to include therein:

TOWNSHIP 8 SOUTH, RANGE 38 EAST, NMPM
SECTION 5: SW/4

d) EXTEND the EK Yates Seven Rivers-Queen Pool in Lea County, New Mexico, to include therein:

TOWNSHIP 18 SOUTH, RANGE 34 EAST, NMPM
SECTION 8: NW/4

e) EXTEND the Hat Mesa-Morrow Gas Pool in Lea County, New Mexico, to include therein:

TOWNSHIP 21 SOUTH, RANGE 32 EAST, NMPM
SECTION 14: E/2

f) EXTEND the Monument-Paddock Pool in Lea County, New Mexico, to include therein:

TOWNSHIP 20 SOUTH, RANGE 37 EAST, NMPM
SECTION 16: S/2
SECTION 17: E/2

g) EXTEND the South Salt Lake-Morrow Gas Pool in Lea County, New Mexico, to include therein:

TOWNSHIP 20 SOUTH, RANGE 33 EAST, NMPM
SECTION 30: All

h) EXTEND the Triple X-Delaware Pool in Lea County, New Mexico, to include therein:

TOWNSHIP 24 SOUTH, RANGE 32 EAST, NMPM
SECTION 12: NE/4

October, 1973 Nomenclature

i) EXTEND the Williams-Pennsylvanian Pool in Lea County, New Mexico, to include therein:

TOWNSHIP 13 SOUTH, RANGE 32 EAST, NMPM
SECTION 29: NE/4

BEFORE THE OIL CONSERVATION COMMISSION
OF THE STATE OF NEW MEXICO

IN THE MATTER OF THE HEARING
CALLED BY THE OIL CONSERVATION
COMMISSION OF NEW MEXICO FOR
THE PURPOSE OF CONSIDERING:

CASE NO. 5084
ORDER NO. R-~~5084~~ R-4646

THE APPLICATION OF THE OIL CONSERVATION
COMMISSION UPON ITS OWN MOTION FOR AN
ORDER EXTENDING CERTAIN POOLS IN LEA
AND ROOSEVELT COUNTIES, NEW MEXICO.

ORDER OF THE COMMISSION

BY THE COMMISSION:

This cause came on for hearing at 9:00 a.m. on October 17, 1973, at Santa Fe, New Mexico, before Examiner Daniel S. Nutter.

NOW, on this _____ day of October, 1973, the Commission, a quorum being present, having considered the testimony, the record, and the recommendations of the Examiner, and being fully advised in the premises,

FINDS:

(1) That due public notice having been given as required by law, the Commission has jurisdiction of this cause and the subject matter thereof.

(2) That there is need for certain extensions to the ~~Antelope Ridge-Atoka Gas Pool~~, the Antelope Ridge-Morrow Gas Pool, the EK Yates Seven Rivers-Queen Pool, the Hat Mesa-Morrow Gas Pool, the Monument-Paddock Pool, the South Salt Lake-Morrow Gas Pool, the Triple X-Delaware Pool, and the Williams-Pennsylvanian Pool, all in Lea County, New Mexico, and the Bluit-San Andres Associated Pool in Roosevelt County, New Mexico. *Further, that the proposed extension to the Antelope Ridge-Atoka Gas Pool, Lea County, New Mexico, should be dismissed pending further study.*

IT IS THEREFORE ORDERED:

proposed extension to the
(a) That the Antelope Ridge-Atoka Gas Pool in Lea County, New Mexico, ~~as heretofore classified, defined, and described, is hereby extended to include therein:~~

~~TO BE DISMISSED~~ TOWNSHIP 24 SOUTH, RANGE 34 EAST, NMPM
SECTION 2: S/2
is hereby dismissed

(b) That the Antelope Ridge-Morrow Gas Pool in Lea County, New Mexico, as heretofore classified, defined, and described, is hereby extended to include therein:

TOWNSHIP 24 SOUTH, RANGE 34 EAST, NMPM
SECTION 2: S/2
SECTION 3: S/2
SECTION 4: S/2

(c) That the Bluit-San Andres Associated Pool in Roosevelt County, New Mexico, as heretofore classified, defined, and described, is hereby extended to include therein:

TOWNSHIP 8 SOUTH, RANGE 36 EAST, NMPM
SECTION 5: SW/4

(d) That the EK Yates Seven Rivers-Queen Pool in Lea County, New Mexico, as heretofore classified, defined, and described, is hereby extended to include therein:

TOWNSHIP 18 SOUTH, RANGE 34 EAST, NMPM
SECTION 8: NW/4

(e) That the Hat Mesa-Morrow Gas Pool in Lea County, New Mexico, as heretofore classified, defined, and described, is hereby extended to include therein:

TOWNSHIP 21 SOUTH, RANGE 32 EAST, NMPM
SECTION 14: E/2

(f) That the Monument-Paddock Pool in Lea County, New Mexico, as heretofore classified, defined, and described, is hereby extended to include therein:

✓ TOWNSHIP 20 SOUTH, RANGE 37 EAST, NMPM

SECTION 16: S/2

SECTION 17: E/2

(g) That the South Salt Lake-Morrow Gas Pool in Lea County, New Mexico, as heretofore classified, defined, and described, is hereby extended to include therein:

✓ TOWNSHIP 20 SOUTH, RANGE 33 EAST, NMPM

SECTION 30: All

(h) That the Triple X-Delaware Pool in Lea County, New Mexico, as heretofore classified, defined, and described, is hereby extended to include therein:

✓ TOWNSHIP 24 SOUTH, RANGE 32 EAST, NMPM

SECTION 12: NE/4

(i) That the Williams-Pennsylvanian Pool in Lea County, New Mexico, as heretofore classified, defined, and described, is hereby extended to include therein:

✓ TOWNSHIP 13 SOUTH, RANGE 32 EAST, NMPM

SECTION 29: NE/4

IT IS FURTHER ORDERED:

(1) That, pursuant to Section 65-3-14.5, NMSA 1953, contained in Chapter 271, Laws of 1969, any well which, by virtue of any of the above pool extensions, is subject to pool rules providing for spacing or pro-ration units larger than the one which is presently dedicated thereto, shall have 60 days from the effective date of this order in which to file new Forms C-102 dedicating a standard unit for the pool to said well, or to obtain a non-standard unit approved by the Commission. Pending such compliance, the well shall receive a maximum allowable in the same proportion to a standard allowable for the pool that the acreage dedicated to the well bears to a standard unit for the pool. Failure to file Forms C-102 dedicating a standard unit to the well or to obtain a non-standard unit approved by the Commission within said 60-day period shall subject the well to cancellation of allowable.

(2) That the effective date of this order and all extensions included herein shall be November 1, 1973.

DONE at Santa Fe, New Mexico, on the day and year hereinabove designated.

STATE OF NEW MEXICO
OIL CONSERVATION COMMISSION

I. R. TRUJILLO, Chairman

ALEX ARMIJO, Member

A. L. PORTER, Jr., Member & Secretary

S E A L

BEFORE THE OIL CONSERVATION COMMISSION
OF THE STATE OF NEW MEXICO

IN THE MATTER OF THE HEARING
CALLED BY THE OIL CONSERVATION
COMMISSION OF NEW MEXICO FOR
THE PURPOSE OF CONSIDERING:

CASE NO. 5084
ORDER NO. R-4646

THE APPLICATION OF THE OIL CONSERVATION
COMMISSION UPON ITS OWN MOTION FOR AN
ORDER EXTENDING CERTAIN POOLS IN LEA
AND ROOSEVELT COUNTIES, NEW MEXICO.

ORDER OF THE COMMISSION

BY THE COMMISSION:

This cause came on for hearing at 9:00 a.m. on October 17, 1973, at Santa Fe, New Mexico, before Examiner Daniel S. Nutter.

NOW, on this _____ day of October, 1973, the Commission, a quorum being present, having considered the testimony, the record, and the recommendations of the Examiner, and being fully advised in the premises,

FINDS:

(1) That due public notice having been given as required by law, the Commission has jurisdiction of this cause and the subject matter thereof.

(2) That there is need for certain extensions to the Antelope Ridge-Atoka Gas Pool, the Antelope Ridge-Morrow Gas Pool, the EK Yates Seven Rivers-Queen Pool, the Hat Mesa-Morrow Gas Pool, the Monument-Paddock Pool, the South Salt Lake-Morrow Gas Pool, the Triple X-Delaware Pool, and the Williams-Pennsylvanian Pool, all in Lea County, New Mexico, and the Bluit-San Andres Associated Pool in Roosevelt County, New Mexico.

IT IS THEREFORE ORDERED:

(a) That the Antelope Ridge-Atoka Gas Pool in Lea County, New Mexico, as heretofore classified, defined, and described, is hereby extended to include therein:

TO BE
DISMISSED

TOWNSHIP 24 SOUTH, RANGE 34 EAST, NMPM
SECTION 2: S/2

(b) That the Antelope Ridge-Morrow Gas Pool in Lea County, New Mexico, as heretofore classified, defined, and described, is hereby extended to include therein:

TOWNSHIP 24 SOUTH, RANGE 34 EAST, NMPM
SECTION 2: S/2
SECTION 3: S/2
SECTION 4: S/2

(c) That the Bluit-San Andres Associated Pool in Roosevelt County, New Mexico, as heretofore classified, defined, and described, is hereby extended to include therein:

TOWNSHIP 8 SOUTH, RANGE 38 EAST, NMPM
SECTION 5: SW/4

(d) That the EK Yates Seven Rivers-Queen Pool in Lea County, New Mexico, as heretofore classified, defined, and described, is hereby extended to include therein:

TOWNSHIP 18 SOUTH, RANGE 34 EAST, NMPM
SECTION 8: NW/4

(e) That the Hat Mesa-Morrow Gas Pool in Lea County, New Mexico, as heretofore classified, defined, and described, is hereby extended to include therein:

TOWNSHIP 21 SOUTH, RANGE 32 EAST, NMPM
SECTION 14: E/2

(f) That the Monument-Paddock Pool in Lea County, New Mexico, as heretofore classified, defined, and described, is hereby extended to include therein:

TOWNSHIP 20 SOUTH, RANGE 37 EAST, NMPM
SECTION 16: S/2
SECTION 17: E/2

(g) That the South Salt Lake-Morrow Gas Pool in Lea County, New Mexico, as heretofore classified, defined, and described, is hereby extended to include therein:

TOWNSHIP 20 SOUTH, RANGE 33 EAST, NMPM
SECTION 30: All

(h) That the Triple X-Delaware Pool in Lea County, New Mexico, as heretofore classified, defined, and described, is hereby extended to include therein:

TOWNSHIP 24 SOUTH, RANGE 32 EAST, NMPM
SECTION 12: NE/4

(i) That the Williams-Pennsylvanian Pool in Lea County, New Mexico, as heretofore classified, defined, and described, is hereby extended to include therein:

TOWNSHIP 13 SOUTH, RANGE 32 EAST, NMPM
SECTION 29: NE/4

IT IS FURTHER ORDERED:

(1) That, pursuant to Section 65-3-14.5, NMSA 1953, contained in Chapter 271, Laws of 1969, any well which, by virtue of any of the above pool extensions, is subject to pool rules providing for spacing or proration units larger than the one which is presently dedicated thereto, shall have 60 days from the effective date of this order in which to file new Forms C-102 dedicating a standard unit for the pool to said well, or to obtain a non-standard unit approved by the Commission. Pending such compliance, the well shall receive a maximum allowable in the same proportion to a standard allowable for the pool that the acreage dedicated to the well bears to a standard unit for the pool. Failure to file Forms C-102 dedicating a standard unit to the well or to obtain a non-standard unit approved by the Commission within said 60-day period shall subject the well to cancellation of allowable.

(2) That the effective date of this order and all extensions included herein shall be November 1, 1973.

DONE at Santa Fe, New Mexico, on the day and year hereinabove designated.

STATE OF NEW MEXICO
OIL CONSERVATION COMMISSION

I. R. TRUJILLO, Chairman

ALEX ARMIJO, Member

A. L. PORTER, Jr., Member & Secretary

S E A L