

CASE 5575: MORRIS R. ANTWEIL FOR
COMPULSORY POOLING, EDDY COUNTY,
NEW MEXICO

*Dismissed
(no need to apply)*

CASE NO.

5575

APPLICATION,
TRANSCRIPTS,
SMALL EXHIBITS,

ETC.

BEFORE THE
NEW MEXICO OIL CONSERVATION COMMISSION
Santa Fe, New Mexico
October 22, 1975

EXAMINER HEARING

IN THE MATTER OF:

Application of Morris R. Antweil for
compulsory pooling, Eddy County,
New Mexico.

CASE
5575

BEFORE: Daniel S. Nutter, Examiner.

TRANSCRIPT OF HEARING

A P P E A R A N C E S

For the New Mexico Oil
Conservation Commission:

Thomas Derryberry, Esq.
Legal Counsel for the Commission
State Land Office Building
Santa Fe, New Mexico

sid morrish reporting service
General Court Reporting Service
825 Calle Mejia, No. 122, Santa Fe, New Mexico 87501
Phone (505) 982-9212

sid morrish reporting service

General Court Reporting Service
825 Calle Mejia, No. 122, Santa Fe, New Mexico 87501
Phone (505) 982-9212

Page 2

1 MR. NUTTER: The Hearing will come to order please.
2 We will call the first Case, Number 5575.


3 MR. DERRYBERRY: Case 5575, application of Morris
4 R. Antweil for compulsory pooling, Eddy County, New Mexico.


5 Mr. Examiner, the Commission has received a request
6 by Mr. Stevens, who is Mr. Antweil's attorney to dismiss the
7 Case.

8 MR. NUTTER: Case Number 5575 will be dismissed.
9
10
11
12
13
14
15
16
17
18
19
20
21
22
23
24
25

REPORTER'S CERTIFICATE

I, SIDNEY F. MORRISH, a court reporter, do hereby
 certify that the foregoing and attached Transcript of Hearing
 before the New Mexico Oil Conservation Commission was reported
 by me, and the same is a true and correct record of the said
 proceedings to the best of my knowledge, skill and ability.


 Sidney F. Morrish, Court Reporter

I do hereby certify that the foregoing is
 a complete record of the proceedings in
 the Examiner hearing of Case No. 5575
 heard by me on 10/22, 1975

 Examiner
 New Mexico Oil Conservation Commission

sid morrish reporting service

General Court Reporting Service
 825 Calle Mejia, No. 122, Santa Fe, New Mexico 87501
 Phone (505) 982-9212



STATE OF NEW MEXICO
P. O. BOX 2088 SANTA FE
87501

LAND COMMISSIONER
PHIL R. LUCERO
October 28, 1975



STATE GEOLOGIST
EMERY C. ARNOLD

Re: CASE NO. 5575
ORDER NO. R-5112

Applicant:

Morris R. Antweil

Dear Sir:

Enclosed herewith are two copies of the above-referenced Commission order recently entered in the subject case.

Yours very truly,

JOE D. RAMEY
Director

JDR/ fd

Copy of order also sent to:

Hobbs OCC x
Artesia OCC x
Aztec OCC _____

Other _____

BEFORE THE OIL CONSERVATION COMMISSION
OF THE STATE OF NEW MEXICO

IN THE MATTER OF THE HEARING
CALLED BY THE OIL CONSERVATION
COMMISSION OF NEW MEXICO FOR
THE PURPOSE OF CONSIDERING:

CASE NO. 5575
Order No. R-5112

APPLICATION OF MORRIS R. ANTWEIL
FOR COMPULSORY POOLING, EDDY
COUNTY, NEW MEXICO.

ORDER OF THE COMMISSION

BY THE COMMISSION:

This cause came on for hearing at 9 a.m. on October 22, 1975,
at Santa Fe, New Mexico, before Examiner Daniel S. Nutter.

NOW, on this 28th day of October, 1975, the Commission,
a quorum being present, having considered the record and the
recommendations of the Examiner, and being fully advised in
the premises,

FINDS:

That the applicant's request for dismissal should be
granted.

IT IS THEREFORE ORDERED:

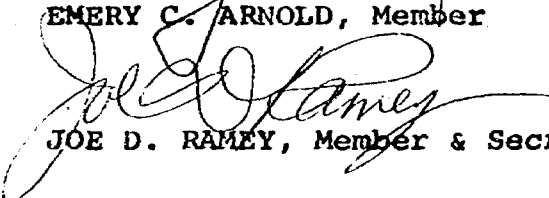
That Case No. 5575 is hereby dismissed.


DONE at Santa Fe, New Mexico, on the day and year hereinabove
designated.

STATE OF NEW MEXICO
OIL CONSERVATION COMMISSION


PHIL R. LUCERO, Chairman


EMERY C. ARNOLD, Member


JOE D. RAMSEY, Member & Secretary



S E A L

dr/

DONALD G. STEVENS . ATTORNEY AT LAW

P. O. Box 2244
214 OLD SANTA FE TRAIL
SANTA FE, NEW MEXICO 87501
AREA CODE 505
982-8583

October 22, 1975

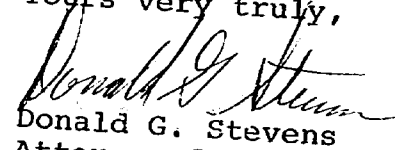
New Mexico Oil Conservation Commission
P.O. Box 2088
Santa Fe, New Mexico 87501

Gentlemen:

Morris R. Antweil respectfully requests the dismissal
of his Application for Compulsory Pooling, Case 5575,
examiner hearing Wednesday, October 22, 1975.

The parties under the acreage have agreed to unitize
their interests.

Yours very truly,


Donald G. Stevens

Attorney for Morris R. Antweil

DGS/wl

Docket No. 26-75

Dockets Nos. 28-75 and 29-75 are tentatively set for hearing on November 5 and November 19, 1975. Application for hearing must be filed at least 22 days in advance of hearing date.

DOCKET: EXAMINER HEARING - WEDNESDAY - OCTOBER 22, 1975

9 A.M. - OIL CONSERVATION COMMISSION CONFERENCE ROOM,
STATE LAND OFFICE BUILDING - SANTA FE, NEW MEXICO

The following cases will be heard before Daniel S. Nutter, Examiner, or Richard L. Stamets, Alternate Examiner:

- CASE 5572: Application of Gulf Oil Corporation for downhole commingling, Lea County, New Mexico. Applicant, in the above-styled cause, seeks authority to commingle Blinebry and Drinkard production in the wellbore of its H. T. Mattern Wells Nos. 4 and 8, and its Harry Leonard Well No. 17, located, respectively, in Unit B of Section 1, Township 22 South, Range 36 East, Unit E of Section 6, Township 22 South, Range 37 East, and Unit C of Section 36, Township 21 South, Range 36 East, all in Lea County, New Mexico.
- CASE 5573: Application of El Paso Natural Gas Company for downhole commingling, San Juan County, New Mexico. Applicant, in the above-styled cause, seeks authority to commingle Blanco-Mesa-verde and Basin-Dakota production in the wellbore of its Mudge Well No. 11, located in Unit M of Section 10, Township 31 North, Range 11 West, San Juan County, New Mexico.
- CASE 5574: Application of Filon Exploration Corporation for pool creation, assignment of a discovery allowable, and special pool rules, Sandoval County, New Mexico. Applicant, in the above-styled cause, seeks the creation of a new pool for the production of oil from the Entrada formation for its Federal 12 Well No. 1 located in Unit M of Section 12, Township 19 North, Range 4 West, Sandoval County, New Mexico, and the assignment of a discovery allowable to said well; applicant further seeks the promulgation of special pool rules for said pool, including a provision for a special depth bracket allowable.
- CASE 5575: Application of Morris R. Antweil for compulsory pooling, Eddy County, New Mexico. Applicant, in the above-styled cause, seeks an order pooling all mineral interests in the Pennsylvanian formation underlying the E/2 of Section 20, Township 22 South, Range 27 East, South Carlsbad Field, Eddy County, New Mexico, to be dedicated to a well to be drilled 2030 feet from the North line and 1980 feet from the East line of said Section 20. Also to be considered will be the cost of drilling and completing said well and the allocation of such costs as well as actual operating costs and charges for supervision. Also to be considered is the designation of applicant as operator of the well and a charge for risk involved in drilling said well.

Examiner Hearing - Wednesday - October 22, 1975

Docket No. 26-75

-2-

CASE 5576: Application of George D. Riggs for a waterflood project, Eddy County, New Mexico. Applicant, in the above-styled cause, seeks authority to institute a waterflood project in the Saladar-Yates Pool by the injection of water through his Hughes-Federal No. 4, Malco Well No. 2, and Mayfield-Federal No. 4 Wells located, respectively, in Units F, L, and O of Section 33, Township 20 South, Range 28 East, Eddy County, New Mexico.

CASE 5577: Application of Atlantic Richfield Company for amendment of Order No. R-4549, as amended, Eddy County, New Mexico. Applicant, in the above-styled cause, seeks the amendment of Order No. R-4549, as amended, which order approved the institution of the Empire-Abo Pressure Maintenance Project in the Empire-Abo Unit Area, Eddy County, New Mexico, and established rules for the operation of said project. Applicant seeks the amendment of said rules to permit the injection of non-Abo gas and to establish a separate non-Abo gas bank for said project.

Case 5575

Morris R. Antweil
OIL OPERATOR
P. O. Box 2010
HOBBS, NEW MEXICO 88240

September 26, 1975

New Mexico Oil Conservation Commission
Box 2088
Santa Fe, New Mexico 87501

ATTENTION: Mr. D. S. Nutter, Chief Engineer

REFERENCE: Request for Force Pooling
E/2 Section 20-T22S-R27E
Eddy County, New Mexico

Gentlemen:

Morris R. Antweil, as owner and operator of the majority of the acreage within the designated gas proration unit, respectfully requests a hearing to consider the force pooling of the 320 acres, being the E/2 of Section 20-T22S-R27E, Eddy County, New Mexico, as a designated gas proration unit as to the Pennsylvanian formation. Copies of the C-101 and C-102 for the proposed well, the No. 1 XL, which have been submitted to the Artesia District Office are enclosed.

Our records indicate the working interest in the proposed 320-acre unit to be held as follows:

Union Oil Company of California	21 acres
Delta Drilling Company	66
Mabee Petroleum Corporation	60
Reserve-Antweil Joint Venture	173
	<u>320 acres</u>

All the working interest owners with the exception of Union Oil have agreed to join in the drilling of the proposed well. Union Oil has declined to join their acreage in the proposed well, and efforts to obtain a farmout of that acreage on acceptable terms has been unsuccessful.

SEP 28 1975
OIL CONSERVATION COM.
SANTA FE

Case 5575

Morris R. Antweil
OIL OPERATOR
P. O. Box 2010
HOBBS, NEW MEXICO 88240

September 26, 1975

New Mexico Oil Conservation Commission
Box 2088
Santa Fe, New Mexico 87501

ATTENTION: Mr. D. S. Nutter, Chief Engineer

REFERENCE: Request for Force Pooling
E/2 Section 20-T22S-R27E
Eddy County, New Mexico

Gentlemen:

Morris R. Antweil, as owner and operator of the majority of the acreage within the designated gas proration unit, respectfully requests a hearing to consider the force pooling of the 320 acres, being the E/2 of Section 20-T22S-R27E, Eddy County, New Mexico, as a designated gas proration unit as to the Pennsylvanian formation. Copies of the C-101 and C-102 for the proposed well, the No. 1 XL, which have been submitted to the Artesia District Office are enclosed.

Our records indicate the working interest in the proposed 320-acre unit to be held as follows:

Union Oil Company of California	21 acres
Delta Drilling Company	66
Mabee Petroleum Corporation	60
Reserve-Antweil Joint Venture	173
	<u>320 acres</u>

All the working interest owners with the exception of Union Oil have agreed to join in the drilling of the proposed well. Union Oil has declined to join their acreage in the proposed well, and efforts to obtain a farmout of that acreage on acceptable terms has been unsuccessful.

SEP 29 1975
OIL CONSERVATION COM.
SANTA FE

Case 5575

New Mexico Oil Conservation Commission
ATTN: Mr. D. S. Nutter, Chief Engineer
September 26, 1975
Page Two

It is, therefore, requested that a hearing to consider our
force pooling request be docketed at the earliest possible
date.

Respectfully,

MORRIS R. ANTWEIL



R. M. Williams

RMW/jj

Encl.

cc: Union Oil Company
ATTN: Wayne Gill
Box 2079
Midland, Texas 79701

DOCKET MAILED

Date 9/29/75
10/14/75

SEP 29 1975
NEW MEXICO OIL CONSERVATION COM. A.
SANTA FE

Case 5575

NO. OF COPIES RECEIVED	
DISTRIBUTION	
SANTA FE	
FILE	
U.S.G.S.	
LAND OFFICE	
OPERATOR	

NEW MEXICO OIL CONSERVATION COMMISSION

Form C-101
Revised 1-1-65


APPLICATION FOR PERMIT TO DRILL, DEEPEN, OR PLUG BACK			
1a. Type of Work b. Type of Well OIL WELL <input type="checkbox"/> GAS WELL <input type="checkbox"/> OTHER <input type="checkbox"/>		DRILL <input checked="" type="checkbox"/> DEEPEN <input type="checkbox"/> PLUG BACK <input type="checkbox"/> SINGLE ZONE <input type="checkbox"/> MULTIPLE ZONE <input type="checkbox"/>	
2. Name of Operator Morris R. Antweil		7. Unit Agreement Name	
3. Address of Operator Box 2010, Hobbs, New Mexico 88240		8. Farm or Lease Name X-L	
4. Location of Well UNIT LETTER J LOCATED 2030 FEET FROM THE North LINE AND 1980 FEET FROM THE East LINE OF SEC. 20 TWP. 22-S RGE. 27-E NMPM		9. Well No. 1	
		10. Field and Pool, or Willcat SouthCarlsbad	
		12. County Eddy	
		19. Proposed Depth 11,800'	
		19A. Formation Morrow	
		20. Rotary or C.T. Rotary	
21. Elevations (Show whether DF, RT, etc.) 3128 GR.		21A. Kind & Status Plug. Bond Blanket	
		21B. Drilling Contractor Delta	
		22. Approx. Date Work will start 10-15-75	

23. PROPOSED CASING AND CEMENT PROGRAM

SIZE OF HOLE	SIZE OF CASING	WEIGHT PER FOOT	SETTING DEPTH	SACKS OF CEMENT	EST. TOP
17-1/2	13-3/8"	52#	350	375 sks.	Circ.
12-1/2	9-5/8"	24# & 32#	5400	1300 sks.	1500'
8-3/4	5-1/2"	15.5, 17, 20#	11800	575 sks.	9000'

BOP Program:

1-10" Series 1500 Cameron, ORC
1-10" Series 1500 Cameron, SS



IN ABOVE SPACE DESCRIBE PROPOSED PROGRAM: IF PROPOSAL IS TO DEEPEN OR PLUG BACK, GIVE DATA ON PRESENT PRODUCTIVE ZONE AND PROPOSED NEW PRODUCTIVE ZONE. GIVE BLOWOUT PREVENTER PROGRAM, IF ANY.

I hereby certify that the information above is true and complete to the best of my knowledge and belief.

Signed R. M. Williams Title Agent Date 25 Sept. 1975

(This space for State Use)

APPROVED BY _____ TITLE _____ DATE _____

CONDITIONS OF APPROVAL, IF ANY:

NEW MEXICO OIL CONSERVATION COMMISSION
WELL LOCATION AND ACREAGE DEDICATION PLAT

Case 5575

Form C-102
Supersedes C-128
Effective 1-1-65

All distances must be from the outer boundaries of the Section

Morris R. Antweil		XL		1	
G	20	22 South	27 East	Eddy	
2030	North	1980	East	320	
3128.4	Morrow	South Carlsbad	Acres		


- Outline the acreage dedicated to the subject well by colored pencil or hatchure marks on the plat below.
- If more than one lease is dedicated to the well, outline each and identify the ownership thereof (both as to working interest and royalty). **See reverse side.**

If more than one lease of different ownership is dedicated to the well, have the interests of all owners been consolidated by communitization, unitization, force pooling, etc?

Yes ☒ No ☐ If answer is "yes" type of consolidation

If answer is "no" list the owners and tract descriptions which have actually been consolidated. Use reverse side of this form if necessary. **Leases will be communitized or force pooled.**

No allowable well be assigned to the well until all interests have been consolidated (by communitization, unitization, forced-pooling, or otherwise) or until a non-standard unit, eliminating such interests, has been approved by the Commission.



CERTIFICATION

I hereby certify that the information contained herein is true and complete to the best of my knowledge and belief.

R. M. Williams


R. M. Williams

Agent

Morris R. Antweil

25 September, 1975

I hereby certify that the well location shown on this plat was plotted from field notes of actual surveys made by me or under my supervision and that the same is true and correct to the best of my knowledge and belief.



(Dr)
DRAFT

dr/

BEFORE THE OIL CONSERVATION COMMISSION
OF THE STATE OF NEW MEXICO

IN THE MATTER OF THE HEARING
CALLED BY THE OIL CONSERVATION
COMMISSION OF NEW MEXICO FOR
THE PURPOSE OF CONSIDERING:

CASE NO. 5575

Order No. R- 5112

APPLICATION OF MORRIS R. ANTWEIL
FOR COMPULSORY POOLING, EDDY
COUNTY, NEW MEXICO.



ORDER OF THE COMMISSION

BY THE COMMISSION:

This cause came on for hearing at 9 a.m. on October 22, 1975,
at Santa Fe, New Mexico, before Examiner Daniel S. Nutter.

NOW, on this day of October, 1975, the Commission,
a quorum being present, having considered the record and the recom-
mendations of the Examiner, and being fully advised in the premises,

FINDS:

That the applicant's request for dismissal should be
granted.

IT IS THEREFORE ORDERED:

That Case No. 5575 is hereby dismissed.

DONE at Santa Fe, New Mexico, on the day and year hereinabove
designated.

Case 5575

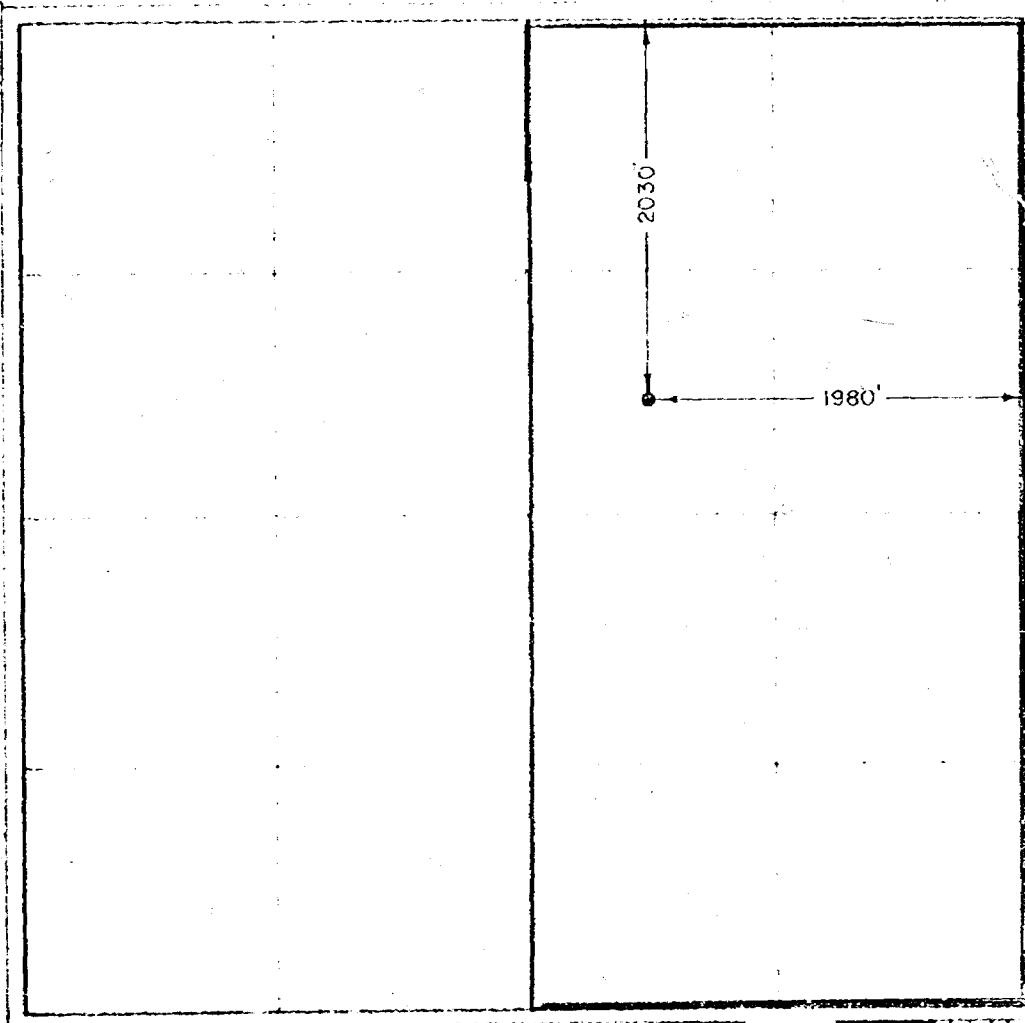
NEW MEXICO OIL CONSERVATION COMMISSION
WELL LOCATION AND ACREAGE DEDICATION PLAT

Form C-102
Supersedes C-128
Effective 1-1-65

All distances must be from the outer boundaries of the Section

Morris R. Antweil		XL		1	
G	20	22 South	27 East	Eddy	
2030	North	1980	East	320	
3128.4	Morrow	South Carlsbad	Acre		

- Outline the acreage dedicated to the subject well by colored pencil or hatchure marks on the plat below.
- If more than one lease is dedicated to the well outline each and identify the ownership thereof (both as to working interest and royalty). **See reverse side.**
- If more than one lease of different ownership is dedicated to the well, have the interests of all owners been consolidated by communitization, unitization, force pooling, etc?
☐ Yes ☒ No If answer is "Yes" type of consolidation _____
If answer is "No" list the owners and tract descriptions which have actually been consolidated (Use reverse side of this form if necessary). **Leases will be communitized or force pooled.**
No allowable will be assigned to the well until all interests have been consolidated by communitization, unitization, force pooling, or otherwise or until a non-standard unit, eliminating such interests, has been approved by the Commission.



CERTIFICATION

I hereby certify that the information contained herein is true and complete to the best of my knowledge and belief.

R. M. Williams


R. M. Williams

Agent

Morris R. Antweil

25 September, 1975

I hereby certify that the well location shown on this plat was plotted from field notes of actual surveys made by me or under my supervision and that the same is true and correct to the best of my knowledge and belief.



E/2 Section 20-T22S-R27E

There are 18 individual leases and numerous royalty interest owners included in the 320-acre unit. The working interest acreage is held as follows:

	<u>Acreage</u>	<u>Interest</u>
Union Oil Co. of California	21	6.5625%
Delta Drilling Co.	66	20.6250
Mabee Petroleum Corporation	60	18.7500
Reserve-Antweil Joint Venture	<u>173</u>	<u>54.0625</u>
	320	100.0000%

