

CASE 5782: OCC PLUGGING CASE
U. S. FRIGIDICE, INC.
FIREMAN'S FUND INDEMNITY COMPANY

CASE 110.

5782

Application,

Transcripts,

Small Exhibits

ETC.

BEFORE THE
NEW MEXICO OIL CONSERVATION COMMISSION
Santa Fe, New Mexico
October 13, 1976

EXAMINER HEARING

IN THE MATTER OF:

The hearing called by the OCC on its own motion to permit U. S. Frigidice, Inc., Fireman's Fund Indemnity Co. and all other interested parties to appear and show cause why the U. S. Frigidice Well No. 1, Clyde Berlier (Kayser), should not be plugged and abandoned.

CASE
5782

BEFORE: Richard L. Stamets, Examiner

TRANSCRIPT OF HEARING

A P P E A R A N C E S

| | |
|--|--|
| For the New Mexico Oil Conservation Commission: | Lynn Teschendorf Law Clerk for the Commission State Land Office Building Santa Fe, New Mexico |
|--|--|

sid inorriah reporting service

General Court Reporting Service
825 Calle Mejia, No. 122, Santa Fe, New Mexico 87501
Phone (505) 982-9212

sid morrish reporting service
General Court Reporting Service
825 Calle Mejia, No. 122, Santa Fe, New Mexico 87501
Phone (505) 982-9212

Page 2

I N D E X

Page

CARL ULVOG

Direct Examination by Mr. Stamets

3

1
2
3
4
5
6
7
8
9
10
11
12
13
14
15
16
17
18
19
20
21
22
23
24
25

sid morrish reporting service

General Court Reporting Service
1825 Calle Mejia, No. 122, Santa Fe, New Mexico 87501
Phone (505) 982-9212

Page 3

1 MR. STAMETS: We will call at this time Case 5782.

2 MS. TESCHENDORF: Case 5782, in the matter of the
3 hearing called by the Oil Conservation Commission on its own
4 motion to permit U. S. Frigidice, Inc., Fireman's Fund
5 Indemnity Company and all other interested parties to appear
6 and show cause why the U. S. Frigidice Well No. 1, Clyde
7 Berlier (Kayser), located in Unit A of Section 14, Township
8 19 North, Range 21 East, Mora County, New Mexico, should not
9 be plugged and abandoned in accordance with a Commission-
10 approved plugging program.

11 MR. STAMETS: Call for appearances in this case.

12 MR. ULVOG: Carl Ulvog, Senior Geologist for the
13 Oil Conservation Commission here in Santa Fe.

14 MR. STAMETS: Okay, would you please swear the
15 witness?

16 (THEREUPON, the witness was duly sworn.)

17

18

CARL ULVOG

19 called as a witness, having been first duly sworn, was
20 examined and testified as follows:

21

22

DIRECT EXAMINATION

23 BY MR. STAMETS:

24 Q Mr. Ulvog, in your position as the senior geologist
25 with the Commission here in Santa Fe, is Commission District

sid morrison reporting service

General Court Reporting Service
825 Calle Mejia, No. 122, Santa Fe, New Mexico 87501
Phone (505) 982-9212

Page 4

1 Four wherein the subject well is located within the district
2 that you are the supervisor of?

3 A. That is correct.

4 Q And you have appeared before the Commission before
5 and had your qualifications on matters of well plugging and
6 well operations within this district accepted by the Examiner?

7 A. That is right.

8 Q Would you please proceed with your testimony in this
9 case?

10 A. Yes, sir. The well in question was apparently
11 drilled in about 1950. We have no application for the permit
12 to drill or forms that tell us exactly when it was started,
13 however, we do have a communication in the file which I will
14 just quote from and it states: Whereas the undersigned is
15 signer of approved C-101, Notice of Intention to Drill, which
16 is in effect the permit to drill, hereinafter referred to as
17 the permit, et cetera, et cetera, end of quotation, signed by
18 a Paul Kayser. It is dated August 1950.

19 This indicates that the Oil Conservation Commission
20 did, in fact, approve the permit to drill but I do not have a
21 copy of that permit, nor do I have any other information
22 telling us when it was drilled. I do not have any information
23 in the file as regard to the casing, the depth, or any of the
24 shows that were encountered, with the exception of correspon-
25 dence from Oil and Gas Inspectors, Oil Conservation Commission

sid morrish reporting service
General Court Reporting Service
825 Calle Mejia, No. 122, Santa Fe, New Mexico 87501
Phone (505) 982-9212

Page 5

1 employees, who state in correspondence, and I will quote
2 briefly from an inspection report dated October 26th of 1951,
3 signed by Mr. Utz, who at that time was an engineer with the
4 Oil Conservation Commisstion, in which he states: "This is
5 an old well drilled by Paul Kayser several years ago and is
6 located about one-half mile directly south of the Cox Berlier.
7 There is a cellar approximately four by four by three which
8 is open. The ten-inch casing is capped inside the cellar.
9 There is a considerable amount of gas leakage blowing through
10 the earth outside the casing. I recommend that we have this
11 situation taken care of regardless of whether the gas is
12 marketable or not. There is a definite petroleum odor to this
13 gas. I suspect, however, that it is a CO-2 hydrocarbon gas
14 mixture." Unquote.

15 This is an indication that there was gas produced
16 at the well.

17 There is other communication from inspectors and
18 others in the file referring to gas leaking from this well. We
19 have no information that the well was ever plugged. We do
20 have correspondence again from this office to Mr. Kayser,
21 dated June 9th, 1952, in which I will quote just a portion.
22 "At my last inspection of the above-captioned well, it was
23 leaking gas through the earth outside of the casing. Obviously
24 this well was never properly plugged or this condition would
25 not exist. U. S. Frigidice has apparently accepted the well

1 in this condition. I assume they are now liable for remedial
2 work or proper plugging." End of quote.

3 That in essence is where the references to gas and
4 so on terminates. Then on July 3rd, 1952, we received the only
5 Oil Conservation Commission form that we have in the file,
6 it is the only one that we have, dated, as I said, July 3rd,
7 1952 and it is from U. S. Frigidice referring to this well
8 and it states: " It is the plan of U. S. Frigidice to
9 deepen the above-described well approximately two to three
10 hundred feet, work to begin as soon as finances are
11 available."

12 That is where, essentially, the record ends, except
13 correspondence trying to get the well plugged and so on.

14 I inspected this well location, excavated the
15 cellar, and on September 21st discovered that there is, in
16 fact, a gas well at this location. It is still equipped with
17 the valves, reducers, nipples and so on and there is no
18 reason to suspect that it was otherwise than a shut-in gas
19 well when it was abandoned.

20 Q So the records that the Commission has, Mr. Ulvog,
21 don't really indicate how deep the well is, where the casing
22 is located, whether there are any plug backs in the hole,
23 how much it was cemented with, any of the normal well details?

24 A That is correct. There is only one reference in the
25 entire file which refers to a ten-inch casing, but it doesn't

1 say anything about the depth or anything else. From my
2 inspection I would say that there could be a fourteen or
3 sixteen inch casing at the surface. Well, not at the surface,
4 but in the cellar where the gate valve -- there is a large
5 gate valve installed there which leads me to think that there
6 would have to be about a twelve or fourteen inch casing to
7 which the wellhead is fastened.

8 Q This well has been leaking in the past on the basis
9 of field reports the Commission has?

10 A That's right.

11 Q Could it still be leaking today?

12 A That is possible. I did not discover any odor of
13 gas, I did not attempt to open the valves or anything of the
14 sort.

15 Q If the well were allowed to remain in its current
16 condition would gas be wasted?

17 A It certainly could be.

18 Q Could fresh water be contaminated?

19 A Definitely. I have no reports of water having been
20 encountered but I don't have reports of anything else either.
21 But there is a water well less than a quarter of a mile away
22 and it was pumping water on the day that I examined this well.

23 Q Do you have any recommendations as to action which
24 should be taken to prevent waste or to protect fresh waters?

25 A Well, certainly the well must be reentered to

1 determine what is there, the depth, et cetera, et cetera and
2 then unless we can determine where the casing is, where
3 perforations are and so forth, I would recommend that it be
4 cemented from total depth to the surface since I do not have
5 any record of fresh water being encountered or water with
6 the gas producing formation or the type of gas or anything
7 else, that's the only thing that I could recommend.

8 Q At this time, though, you would not recommend a
9 specific plugging program, only that proper measures be taken
10 to determine what a proper plugging program should be?

11 A Yes, that's right.

12 Q You would recommend that the well be plugged and
13 abandoned in accordance with a Commission-approved plugging
14 program?

15 A Yes, which program would of necessity have to be
16 devised at the site at the time. Some of this pipe could
17 probably be salvaged and so on and that's why I say I would
18 have to work out a plugging program at the time.

19 MR. STAMETS: Are there any questions of the witness?
20 He may be excused.

21 (THEREUPON, the witness was excused.)


22 MR. STAMETS: Is there anything further in this
23 case? The case will be taken under advisement.

24


25

REPORTER'S CERTIFICATE

I, SIDNEY F. MORRISH, a Certified Shorthand Reporter,
do hereby certify that the foregoing and attached Transcript
of Hearing before the New Mexico Oil Conservation Commission
was reported by me, and the same is a true and correct record
of the said proceedings to the best of my knowledge, skill and
ability.


Sidney F. Morrish, C.S.R.

I do hereby certify that the foregoing is
a complete record of the proceedings in
the Examiner hearing of Case No. 5782,
heard by me on 10-13, 19 76.


Richard L. Stann, Examiner
New Mexico Oil Conservation Commission

sid morrish reporting service
General Court Reporting Service
825 Calle Mejia, No. 122, Santa Fe, New Mexico 87501
Phone (505) 982-9212



DIRECTOR
JOE D. RAMEY

OIL CONSERVATION COMMISSION

STATE OF NEW MEXICO
P. O. BOX 2088 - SANTA FE
87501

LAND COMMISSIONER
PHIL R. LUCERO
October 28, 1976



STATE GEOLOGIST
EMERY C. ARNOLD

U. S. Frigidice, Inc.
217 South Sixth Street
Albuquerque, New Mexico

Re: CASE NO. 5782
ORDER NO. R-5300

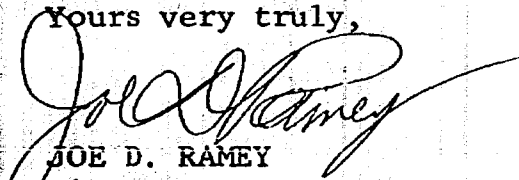
Applicant:

OCC (U.S. Frigidice, Inc.)

Dear Sir:

Enclosed herewith are two copies of the above-referenced Commission order recently entered in the subject case.

Yours very truly,


JOE D. RAMEY
Director

JDR/fd

Copy of order also sent to:

Hobbs OCC x
Artesia OCC x
Aztec OCC x

Other Fireman's Fund Indemnity Co.

BEFORE THE OIL CONSERVATION COMMISSION
OF THE STATE OF NEW MEXICO

CASE NO. 5782
Order No. R-5300

IN THE MATTER OF THE HEARING CALLED BY
THE OIL CONSERVATION COMMISSION ON ITS
OWN MOTION TO PERMIT U. S. FRIGIDICE, INC.,
FIREMAN'S FUND INDEMNITY COMPANY AND ALL OTHER
INTERESTED PARTIES TO APPEAR AND SHOW CAUSE WHY
THE U. S. FRIGIDICE WELL NO. 1, CLYDE BERLIER
(KAYSER), LOCATED IN UNIT A OF SECTION 14, TOWNSHIP
19 NORTH, RANGE 21 EAST, MORA COUNTY, NEW MEXICO,
SHOULD NOT BE PLUGGED AND ABANDONED IN ACCORDANCE
WITH A COMMISSION-APPROVED PLUGGING PROGRAM.

ORDER OF THE COMMISSION

BY THE COMMISSION:

This cause came on for hearing at 9 a.m. on October 13, 1976,
at Santa Fe, New Mexico, before Examiner Richard L. Stamets.

NOW, on this 27th day of October, 1976, the Commission,
a quorum being present, having considered the testimony, the
record, and the recommendations of the Examiner, and being fully
advised in the premises,

FINDS:

(1) That due public notice having been given as required by
law, the Commission has jurisdiction of this cause and the subject
matter thereof.

(2) That U. S. Frigidice, Inc., is the owner and operator
of the U. S. Frigidice Well No. 1, Clyde Berlier (Kayser), located
in Unit A of Section 14, Township 19 North, Range 21 East, NMPM,
Mora County, New Mexico.

(3) That Fireman's Fund Indemnity Company is the surety on
the Oil Conservation Commission plugging bond on which U. S.
Frigidice, Inc. is principal.

(4) That the purpose of said bond is to assure the state
that the subject well will be properly plugged and abandoned
when not capable of commercial production.

(5) That in order to prevent waste and protect correlative
rights said U. S. Frigidice Well No. 1, Clyde Berlier (Kayser)
should be plugged and abandoned in accordance with a program
approved by the Santa Fe district office of the New Mexico Oil
Conservation Commission on or before January 20, 1977, or the
well should be returned to active drilling status or placed on
production.

-2-

Case No. 5782
Order No. R-5300

IT IS THEREFORE ORDERED:

(1) That U. S. Frigidice, Inc. and Fireman's Fund Indemnity Company are hereby ordered to plug and abandon the U. S. Frigidice Well No. 1, Clyde Berlier (Kayser), located in Unit A of Section 14, Township 19 North, Range 21 East, NMPM, Mora County, New Mexico, on or before January 20, 1977.

(2) That U. S. Frigidice, Inc. and Fireman's Fund Indemnity Company, prior to plugging and abandoning the above-described well, shall obtain from the Santa Fe office of the Commission, a Commission-approved program for said plugging and abandoning, and shall notify said Santa Fe office of the date and hour said work is to be commenced whereupon the Commission may, at its option, witness such work.

(3) That jurisdiction of this cause is retained for the entry of such further orders as the Commission may deem necessary.

DONE at Santa Fe, New Mexico, on the day and year herein-above designated.

STATE OF NEW MEXICO
OIL CONSERVATION COMMISSION

PHIL R. LUCERO, Chairman


EMERY C. ARNOLD, Member


JOE D. RAMEY, Member & Secretary

S E A L

jr/

Dockets Nos. 29-76 and 30-76 are tentatively set for hearing on October 27 and November 10, 1976. Applications for hearing must be filed at least 22 days in advance of hearing date.

DOCKET: EXAMINER HEARING - WEDNESDAY - OCTOBER 13, 1976

9 A.M. - OIL CONSERVATION COMMISSION CONFERENCE ROOM,
STATE LAND OFFICE BUILDING, SANTA FE, NEW MEXICO

The following cases will be heard before Richard L. Stamets, Examiner, or Daniel S. Nutter, Alternate Examiner:

- ALLOWABLE:** (1) Consideration of the allowable production of gas for November, 1976, from seventeen prorated pools in Lea, Eddy, Chaves, and Roosevelt Counties, New Mexico.
- (2) Consideration of the allowable production of gas for November, 1976, from four prorated pools in San Juan, Rio Arriba, and Sandoval Counties, New Mexico.

CASE 5773: (Continued from September 29, 1976, Examiner Hearing)

Application of Yates Petroleum Corporation for a unit agreement, Eddy County, New Mexico. Applicant, in the above-styled cause, seeks approval for the North Millman Unit Area comprising 2,017 acres, more or less, of State lands in Township 19 South, Range 28 East, Eddy County, New Mexico.

CASE 5783: Application of Palmer Oil and Gas Company for an unorthodox gas well location and a non-standard proration unit, Rio Arriba County, New Mexico. Applicant, in the above-styled cause, seeks approval for a 335.66-acre non-standard proration unit, comprising all of Sections 6 and 7, Township 26 North, Range 2 West, Blanco Mesaverde Pool, Rio Arriba County, New Mexico, to be dedicated to a well to be drilled at an unorthodox location 1850 feet from the South line and 700 feet from the West line of said Section 7.

CASE 5784: Application of Atlantic Richfield Company for four unorthodox locations and simultaneous dedication, Lea County, New Mexico. Applicant, in the above-styled cause, seeks authority to simultaneously dedicate a previously approved 320-acre Jalmat gas proration unit comprising the NW/4, SW/4 NE/4, E/2 NE/4, NE/4 SE/4 of Section 35, Township 23 South, Range 36 East, Jalmat Gas Pool, Lea County, New Mexico, to its John P. Combust Wells Nos. 1, 2, 3, and 4 located at unorthodox locations in Units H, G, A, and E, respectively, of said Section 35.

CASE 5785: Application of Doyle Hartman for compulsory pooling, Lea County, New Mexico. Applicant, in the above-styled cause, seeks an order pooling all mineral interests in the Seven Rivers-Queen formation underlying the NE/4 NE/4, NW/4 NE/4, SW/4 NE/4, and SE/4 NE/4 of Section 19, Township 24 South, Range 37 East, Langlie-Mattix Pool, Lea County, New Mexico, to form four 40 acre proration units to be dedicated to four oil wells to be drilled at standard locations on said tracts. Also to be considered will be the cost of drilling and completing said wells and the allocation of the cost thereof, as well as actual operating costs and charges for supervision. Also to be considered will be the designation of applicant as operator of the wells and a charge for risk involved in drilling said wells.

CASE 5786: Application of Texaco Inc. for a waterflood project, Lea County, New Mexico. Applicant, in the above-styled cause, seeks authority to institute a waterflood project on its New Mexico "BZ" State Lease, Langlie-Mattix Pool, Lea County, New Mexico, by the injection of water into the Seven Rivers-Queen formation through seven injection wells located in Unit L of Section 15 and Units B, D, F, H, J, and P of Section 16, Township 23 South, Range 37 East.

CASE 5787: Application of Boyd Operating Company for a waterflood project, Eddy County, New Mexico. Applicant, in the above-styled cause, seeks authority to institute a waterflood project in the Grayburg-Jackson Pool, Eddy County, New Mexico, by the injection of water into the Grayburg-San Andres formation through its Robinson Well No. 8 located in Unit N of Section 25 and its Brinson Wells Nos. 2 and 3 located, respectively, in Units A and G of Section 36, Township 16 South, Range 31 East, Eddy County, New Mexico. Applicant further seeks an administrative procedure for expansion of the project by approval of additional injection and production wells at orthodox and unorthodox locations.

CASE 5574: (Reopened)

In the matter of Case 5574, being reopened pursuant to the provisions of Order No. R-5118 which order established a temporary special depth bracket allowable of 750 barrels of oil per day for the Eagle Mesa-Entrada Oil Pool, Sandoval County, New Mexico. All interested parties may appear and show cause why said special depth bracket allowable should not be rescinded.

CASE 5780: In the matter of the hearing called by the Oil Conservation Commission on its own motion to permit Northwest Production Corporation, Federal Insurance Company, and all other interested parties to appear and show cause why the Blanco 30-12 Well No. 1, located in Unit A of Section 4, Township 30 North, Range 12 West, San Juan County, New Mexico, should not be plugged and abandoned in accordance with a Commission-approved plugging program.

CASE 5781: In the matter of the hearing called by the Oil Conservation Commission on its own motion to permit Petroleum Development Corporation, American Employers Insurance Company, and all other interested parties to appear and show cause why the San Luis Federal Well No. 1, located in Unit J of Section 21, Township 18 North, Range 3 West, Sandoval County, New Mexico, should not be plugged and abandoned in accordance with a Commission-approved plugging program.

CASE 5782: In the matter of the hearing called by the Oil Conservation Commission on its own motion to permit U. S. Frigidice, Inc., Fireman's Fund Indemnity Company, and all other interested parties to appear and show cause why the U. S. Frigidice Well No. 1, Clyde Berlier (Kayser), located in Unit A of Section 14, Township 19 North, Range 21 East, Mora County, New Mexico, should not be plugged and abandoned in accordance with a Commission-approved plugging program.

CASE 5788: Southeastern New Mexico nomenclature case calling for the creation, contraction, extension and abolishment of certain pools in Lea, Eddy, and Roosevelt Counties, New Mexico:

a) CREATE a new pool in Eddy County, New Mexico, classified as a gas pool for Morrow production and designated as the Angell Ranch-Morrow Gas Pool. The discovery well is the Penroc Oil Corporation Wright Federal Well No. 1 located in Unit 0 of Section 6, Township 20 South, Range 28 East, NMPM. Said pool would comprise:

TOWNSHIP 20 SOUTH, RANGE 28 EAST, NMPM
Section 6: All

b) CREATE a new pool in Eddy County, New Mexico, classified as a gas pool for Strawn production and designated as the West Burton Flat-Strawn Gas Pool. The discovery well is the David Fasken El Paso Federal Well No. 3 located in Unit H of Section 1, Township 21 South, Range 26 East, NMPM. Said pool would comprise:

TOWNSHIP 21 SOUTH, RANGE 26 EAST, NMPM
Section 1: Lots 1 through 8

c) CREATE a new pool in Roosevelt County, New Mexico, classified as a gas pool for Canyon production and designated as the North Chaverco-Canyon Gas Pool. The discovery well is the Union Oil Company of California Roberts Well No. 1, located in Unit D of Section 9, Township 7 South, Range 33 East, NMPM. Said pool would comprise:

TOWNSHIP 7 SOUTH, RANGE 33 EAST, NMPM
Section 9: W/2

d) CREATE a new pool in Eddy County, New Mexico, classified as a gas pool for Morrow production and designated as the Foster Ranch-Morrow Gas Pool. The discovery well is the Mark Production Company Foster Well No. 1 located in Unit J of Section 21, Township 20 South, Range 24 East, NMPM. Said pool would comprise:

TOWNSHIP 20 SOUTH, RANGE 24 EAST, NMPM
Section 21: E/2

e) CREATE a new pool in Eddy County, New Mexico, classified as an oil pool for Cherry Canyon production and designated as the Nash Draw Cherry-Canyon Pool. The discovery well is the Mesa Petroleum Company Nash Unit Well No. 4 located in Unit A of Section 13, Township 23 South, Range 29 East, NMPM. Said pool would comprise:

TOWNSHIP 23 SOUTH, RANGE 29 EAST, NMPM
Section 13: NE/4

f) CREATE a new pool in Lea County, New Mexico, classified as a gas pool for Strawn production and designated as the Ojo Chico-Strawn Gas Pool. The discovery well is the American Quasar Petroleum Company of New Mexico Ojo Chico Unit Well No. 1, located in Unit E of Section 23, Township 22 South, Range 34 East, NMPM. Said pool would comprise:

TOWNSHIP 22 SOUTH, RANGE 34 EAST, NMPM
Section 23: W/2

g) CREATE a new pool in Lea County, New Mexico, classified as a gas pool for Cisco production and designated as the North Vacuum-Cisco Gas Pool. The discovery well is the Marathon Oil

Company State Section 7 Com Well No. 1, located in Unit G of Section 7, Township 17 South, Range 35 East, NMPM. Said pool would comprise:

TOWNSHIP 17 SOUTH, RANGE 35 EAST, NMPM
Section 7: E/2

h) CONTRACT the vertical limits of the Kennitz-Pennsylvanian Pool in Lea County, New Mexico, to the Cisco formation only, redesignating said pool the Kennitz-Cisco Pool and redefining said pool to comprise:

TOWNSHIP 16 SOUTH, RANGE 33 EAST, NMPM
Section 13: N/2 and SE/4

i) CONTRACT the vertical limits of the Sombbrero-Pennsylvanian Gas Pool in Lea County, New Mexico, to the Atoka formation only, redesignating said pool the Sombbrero-Atoka Gas Pool and redefining said pool to comprise:

TOWNSHIP 16 SOUTH, RANGE 33 EAST, NMPM
Section 12: W/2
Section 13: W/2 and SE/4

j) ABOLISH the East Shugart-Queen Pool in Lea County, New Mexico, described as:

TOWNSHIP 19 SOUTH, RANGE 32 EAST, NMPM
Section 6: NE/4

k) ABOLISH the Watkins-Seven Rivers Pool in Eddy and Lea Counties, New Mexico, described as:

TOWNSHIP 18 SOUTH, RANGE 31 EAST, NMPM
Section 36: E/2

TOWNSHIP 18 SOUTH, RANGE 32 EAST, NMPM
Section 31: All

TOWNSHIP 19 SOUTH, RANGE 32 EAST, NMPM
Section 6: N/2

l) EXTEND the vertical limits of the Watkins-Grayburg Pool in Lea County, New Mexico, to include the Yates, Seven Rivers, and Queen formations, redesignating said pool the Watkins Yates-Seven Rivers-Queen-Grayburg Pool and redefining said pool to comprise:

TOWNSHIP 18 SOUTH, RANGE 31 EAST, NMPM
Section 31: NW/4 and S/2

TOWNSHIP 19 SOUTH, RANGE 32 EAST, NMPM
Section 6: N/2

m) EXTEND the Blinebry Oil and Gas Pool in Lea County, New Mexico, to include therein:

TOWNSHIP 22 SOUTH, RANGE 38 EAST, NMPM
Section 18: SE/4

n) EXTEND the Burton Flat-Morrow Gas Pool in Eddy County, New Mexico, to include therein:

TOWNSHIP 21 SOUTH, RANGE 26 EAST, NMPM
Section 1: S/2

o) EXTEND the North Burton Flats-Wolfcamp Gas Pool in Eddy County, New Mexico, to include therein:

TOWNSHIP 20 SOUTH, RANGE 28 EAST, NMPM
Section 10: W/2
Section 15: W/2
Section 16: E/2

p) EXTEND the South Carlsbad-Morrow Gas Pool in Eddy County, New Mexico, to include therein:

TOWNSHIP 22 SOUTH, RANGE 27 EAST, NMPM
Section 20: E/2

TOWNSHIP 24 SOUTH, RANGE 26 EAST, NMPM
Section 3: W/2

- q) EXTEND the North Dagger Draw-Upper Pennsylvanian Pool in Eddy County, New Mexico, to include therein:

TOWNSHIP 19 SOUTH, RANGE 25 EAST, NMPM
Section 30: SE/4

- r) EXTEND the Dayton-San Andres Pool in Eddy County, New Mexico, to include therein:

TOWNSHIP 18 SOUTH, RANGE 26 EAST, NMPM
Section 26: SW/4

- s) EXTEND the East Empire Yates-Seven Rivers Pool in Eddy County, New Mexico, to include therein:

TOWNSHIP 17 SOUTH, RANGE 28 EAST, NMPM
Section 27: NE/4 and N/2 NW/4

- t) EXTEND the Hoag Tank-Morrow Gas Pool in Eddy County, New Mexico, to include therein:

TOWNSHIP 19 SOUTH, RANGE 24 EAST, NMPM
Section 23: All

- u) EXTEND the Middle Lynch Yates -Seven Rivers Pool in Lea County, New Mexico, to include therein:

TOWNSHIP 20 SOUTH, RANGE 34 EAST, NMPM
Section 28: N/2 N/2

- v) EXTEND the Maljamar-Pennsylvanian Pool in Lea County, New Mexico, to include therein:

TOWNSHIP 16 SOUTH, RANGE 33 EAST, NMPM
Section 32: W/2

- w) EXTEND the Peterson-Pennsylvanian Associated Pool in Roosevelt County, New Mexico, to include therein:

TOWNSHIP 5 SOUTH, RANGE 33 EAST, NMPM
Section 20: SW/4

- x) EXTEND the Red Lake Queen - Grayburg - San Andres Pool in Eddy County, New Mexico, to include therein:

TOWNSHIP 17 SOUTH, RANGE 27 EAST, NMPM
Section 13: SE/4 SE/4
Section 24: NE/4

- y) EXTEND the Sawyer-San Andres Gas Pool in Lea County, New Mexico, to include therein:

TOWNSHIP 9 SOUTH, RANGE 37 EAST, NMPM
Section 13: SW/4

- z) EXTEND the Shugart Pool in Eddy County, New Mexico, to include therein:

TOWNSHIP 18 SOUTH, RANGE 31 EAST, NMPM
Section 26: NW/4
Section 27: NE/4

- aa) EXTEND the Vacuum-Queen Gas Pool in Lea County, New Mexico, to include therein:

TOWNSHIP 17 SOUTH, RANGE 34 EAST, NMPM
Section 2: SW/4
Section 3: SE/4

OIL CONSERVATION COMMISSION
P. O. BOX 2088
SANTA FE, NEW MEXICO 87501

October 1, 1976

**CERTIFIED - RETURN
RECEIPT REQUESTED**

U. S. Frigidice, Inc.
217 South Sixth Street
Albuquerque, New Mexico

Fireman's Fund Indemnity Company
3333 California Street
San Francisco, California 94120

Re: U. S. Frigidice, Inc.
Well No. 1, Clyde Berlier
(Kayser), located in Unit A
of Section 14, Township 19
North, Range 21 East, Mora
County
Plugging Bond

Gentlemen:

Enclosed is a copy of the docket of the Examiner Hearing to be held on Wednesday, October 13, 1976, at 9 o'clock a.m. in the Oil Conservation Commission Conference Room, State Land Office Building, Santa Fe, New Mexico. Case 5782 concerns the above captioned subject matter.

Very truly yours,

LYNN TESCHENDORF
Legal Division

LT/fd
enc.

DRAFT

dr/

BEFORE THE OIL CONSERVATION COMMISSION
OF THE STATE OF NEW MEXICO

~~IN THE MATTER OF THE HEARING
CALLED BY THE OIL CONSERVATION
COMMISSION OF NEW MEXICO FOR
THE PURPOSE OF CONSIDERING~~

CASE NO. 5782

Order No. R- 5300

IN THE MATTER OF THE HEARING CALLED BY THE OIL CONSERVATION COMMISSION ON ITS OWN MOTION TO PERMIT U. S. FRIGIDICE, INC., FIREMAN'S FUND INDEMNITY COMPANY AND ALL OTHER INTERESTED PARTIES TO APPEAR AND SHOW CAUSE WHY THE U. S. FRIGIDICE WELL NO. 1, CLYDE BERLIER (KAYSER), LOCATED IN UNIT A OF SECTION 14, TOWNSHIP 19 NORTH, RANGE 21 EAST, MORA COUNTY, NEW MEXICO, SHOULD NOT BE PLUGGED AND ABANDONED IN ACCORDANCE WITH A COMMISSION-APPROVED PLUGGING PROGRAM.

ORDER OF THE COMMISSION

BY THE COMMISSION:

This cause came on for hearing at 9 a.m. on October 13, 19 76, at Santa Fe, New Mexico, before Examiner Richard L. Stamets.

NOW, on this day of October, 1976, the Commission, a quorum being present, having considered the testimony, the record, and the recommendations of the Examiner, and being fully advised in the premises,

FINDS:

(1) That due public notice having been given as required by law, the Commission has jurisdiction of this cause and the subject matter thereof.

(2) That U. S. Frigidice, Inc. is the owner and operator of the U. S. Frigidice Well No. 1, / Clyde Berlier (Kayser), located in Unit A of Section 14, Township 19 North Range 21 East, NMPM, Mora County, New Mexico.

(3) That Fireman's Fund Indemnity Company is the surety on the Oil Conservation Commission plugging bond on which U. S. Frigidice, Inc. is principal.

(4) That the purpose of said bond is to assure the state that the subject well ~~(X)~~ will be properly plugged and abandoned when not capable of commercial production.

(5) That in order to prevent waste and protect correlative rights said U. S. Frigidice Well No. 1, Clyde Berlier (Kayser) should be plugged and abandoned in accordance with a program approved by the Santa Fe District Office of the New Mexico Oil Conservation Commission on or before January 20, 1977, or the well should be returned to active drilling status or placed on production.

IT IS THEREFORE ORDERED:

(1) That U. S. Frigidice, Inc. and Fireman's Fund Indemnity Company
are hereby ordered to plug and abandon the
U. S. Frigidice Well No. 1, Clyde Berlier (Kayser),
located in Unit A of Section 14, Township 19 North
Range 21 East, NMPM, Mora County, New Mexico, on or
before January 20, 1977.

(2) That U. S. Frigidice, Inc. and Fireman's Fund Indemnity Company
, prior to plugging and abandoning the above-
described well, shall obtain from the Santa Fe office of the
Commission, a Commission-approved program for said plugging and
abandoning, and shall notify said Santa Fe office of the date
and hour said work is to be commenced whereupon the Commission may,
at its option, witness such work.

(3) That jurisdiction of this cause is retained for the
entry of such further orders as the Commission may deem necessary.

DONE at Santa Fe, New Mexico, on the day and year hereinabove
designated.



OIL CONSERVATION COMMISSION

STATE OF NEW MEXICO
P. O. BOX 2088 - SANTA FE
87501



DIRECTOR
JOE D. RAMEY

LAND COMMISSIONER
PHIL R. LUCERO
October 28, 1976

STATE GEOLOGIST
EMERY C. ARNOLD

U. S. Frigidice, Inc.
217 South Sixth Street
Albuquerque, New Mexico

Re: CASE NO. 5782
ORDER NO. R-5300

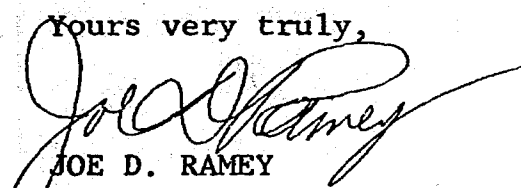
Applicant:

OCC (U.S. Frigidice, Inc.)

Dear Sir:

Enclosed herewith are two copies of the above-referenced
Commission order recently entered in the subject case.

Yours very truly,


JOE D. RAMEY
Director

JDR/fd

Copy of order also sent to:

Hobbs OCC x
Artesia OCC x
Aztec OCC x

Other Fireman's Fund Indemnity Co.

BEFORE THE OIL CONSERVATION COMMISSION
OF THE STATE OF NEW MEXICO

CASE NO. 5782
Order No. R-5300

IN THE MATTER OF THE HEARING CALLED BY
THE OIL CONSERVATION COMMISSION ON ITS
OWN MOTION TO PERMIT U. S. FRIGIDICE, INC.,
FIREMAN'S FUND INDEMNITY COMPANY AND ALL OTHER
INTERESTED PARTIES TO APPEAR AND SHOW CAUSE WHY
THE U. S. FRIGIDICE WELL NO. 1, CLYDE BERLIER
(KAYSER), LOCATED IN UNIT A OF SECTION 14, TOWNSHIP
19 NORTH, RANGE 21 EAST, MORA COUNTY, NEW MEXICO,
SHOULD NOT BE PLUGGED AND ABANDONED IN ACCORDANCE
WITH A COMMISSION-APPROVED PLUGGING PROGRAM.

ORDER OF THE COMMISSION

BY THE COMMISSION:

This cause came on for hearing at 9 a.m. on October 13, 1976,
at Santa Fe, New Mexico, before Examiner Richard L. Stamets.

NOW, on this 27th day of October, 1976, the Commission,
a quorum being present, having considered the testimony, the
record, and the recommendations of the Examiner, and being fully
advised in the premises,

FINDS:

(1) That due public notice having been given as required by
law, the Commission has jurisdiction of this cause and the subject
matter thereof.

(2) That U. S. Frigidice, Inc., is the owner and operator
of the U. S. Frigidice Well No. 1, Clyde Berlier (Kayser), located
in Unit A of Section 14, Township 19 North, Range 21 East, NMPM,
Mora County, New Mexico.

(3) That Fireman's Fund Indemnity Company is the surety on
the Oil Conservation Commission plugging bond on which U. S.
Frigidice, Inc. is principal.

(4) That the purpose of said bond is to assure the state
that the subject well will be properly plugged and abandoned
when not capable of commercial production.

(5) That in order to prevent waste and protect correlative
rights said U. S. Frigidice Well No. 1, Clyde Berlier (Kayser)
should be plugged and abandoned in accordance with a program
approved by the Santa Fe district office of the New Mexico Oil
Conservation Commission on or before January 20, 1977, or the
well should be returned to active drilling status or placed on
production.

-2-

Case No. 5782
Order No. R-5300

IT IS THEREFORE ORDERED:

(1) That U. S. Frigidice, Inc. and Fireman's Fund Indemnity Company are hereby ordered to plug and abandon the U. S. Frigidice Well No. 1, Clyde Berlier (Kayser), located in Unit A of Section 14, Township 19 North, Range 21 East, NMPM, Mora County, New Mexico, on or before January 20, 1977.

(2) That U. S. Frigidice, Inc. and Fireman's Fund Indemnity Company, prior to plugging and abandoning the above-described well, shall obtain from the Santa Fe office of the Commission, a Commission-approved program for said plugging and abandoning, and shall notify said Santa Fe office of the date and hour said work is to be commenced whereupon the Commission may, at its option, witness such work.

(3) That jurisdiction of this cause is retained for the entry of such further orders as the Commission may deem necessary.

DONE at Santa Fe, New Mexico, on the day and year hereinabove designated.

STATE OF NEW MEXICO
OIL CONSERVATION COMMISSION

PHIL R. LUCERO, Chairman


EMERY C. ARNOLD, Member


JOE D. RAMEY, Member & Secretary

S E A L

jr/

BEFORE THE OIL CONSERVATION COMMISSION
OF THE STATE OF NEW MEXICO

CASE NO. 5782
Order No. R-5300

IN THE MATTER OF THE HEARING CALLED BY
THE OIL CONSERVATION COMMISSION ON ITS
OWN MOTION TO PERMIT U. S. FRIGIDICE, INC.,
FIREMAN'S FUND INDEMNITY COMPANY AND ALL OTHER
INTERESTED PARTIES TO APPEAR AND SHOW CAUSE WHY
THE U. S. FRIGIDICE WELL NO. 1, CLYDE BERLIER
(KAYSER), LOCATED IN UNIT A OF SECTION 14, TOWNSHIP
19 NORTH, RANGE 21 EAST, MORA COUNTY, NEW MEXICO,
SHOULD NOT BE PLUGGED AND ABANDONED IN ACCORDANCE
WITH A COMMISSION-APPROVED PLUGGING PROGRAM.

ORDER OF THE COMMISSION

BY THE COMMISSION:

This cause came on for hearing at 9 a.m. on October 13, 1976,
at Santa Fe, New Mexico, before Examiner Richard L. Stamets.

NOW, on this 27th day of October, 1976, the Commission,
a quorum being present, having considered the testimony, the
record, and the recommendations of the Examiner, and being fully
advised in the premises,

FINDS:

(1) That due public notice having been given as required by
law, the Commission has jurisdiction of this cause and the subject
matter thereof.

(2) That U. S. Frigidice, Inc., is the owner and operator
of the U. S. Frigidice Well No. 1, Clyde Berlier (Kayser), located
in Unit A of Section 14, Township 19 North, Range 21 East, NMPM,
Mora County, New Mexico.

(3) That Fireman's Fund Indemnity Company is the surety on
the Oil Conservation Commission plugging bond on which U. S.
Frigidice, Inc. is principal.

(4) That the purpose of said bond is to assure the state
that the subject well will be properly plugged and abandoned
when not capable of commercial production.

(5) That in order to prevent waste and protect correlative
rights said U. S. Frigidice Well No. 1, Clyde Berlier (Kayser)
should be plugged and abandoned in accordance with a program
approved by the Santa Fe district office of the New Mexico Oil
Conservation Commission on or before January 20, 1977, or the
well should be returned to active drilling status or placed on
production.

-2-

Case No. 5782
Order No. R-5300

IT IS THEREFORE ORDERED:

(1) That U. S. Frigidice, Inc. and Fireman's Fund Indemnity Company are hereby ordered to plug and abandon the U. S. Frigidice Well No. 1, Clyde Berlier (Kayser), located in Unit A of Section 14, Township 19 North, Range 21 East, NMPM, Mora County, New Mexico, on or before January 20, 1977.

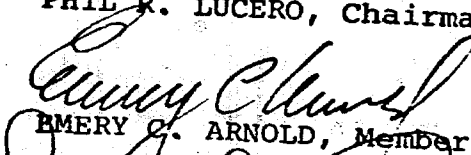
(2) That U. S. Frigidice, Inc. and Fireman's Fund Indemnity Company, prior to plugging and abandoning the above-described well, shall obtain from the Santa Fe office of the Commission, a Commission-approved program for said plugging and abandoning, and shall notify said Santa Fe office of the date and hour said work is to be commenced whereupon the Commission may, at its option, witness such work.

(3) That jurisdiction of this cause is retained for the entry of such further orders as the Commission may deem necessary.

DONE at Santa Fe, New Mexico, on the day and year hereinabove designated.

STATE OF NEW MEXICO
OIL CONSERVATION COMMISSION


PHIL R. LUCERO, Chairman


EMERY C. ARNOLD, Member


JOE D. RAMEY, Member & Secretary

S E A L

jr/

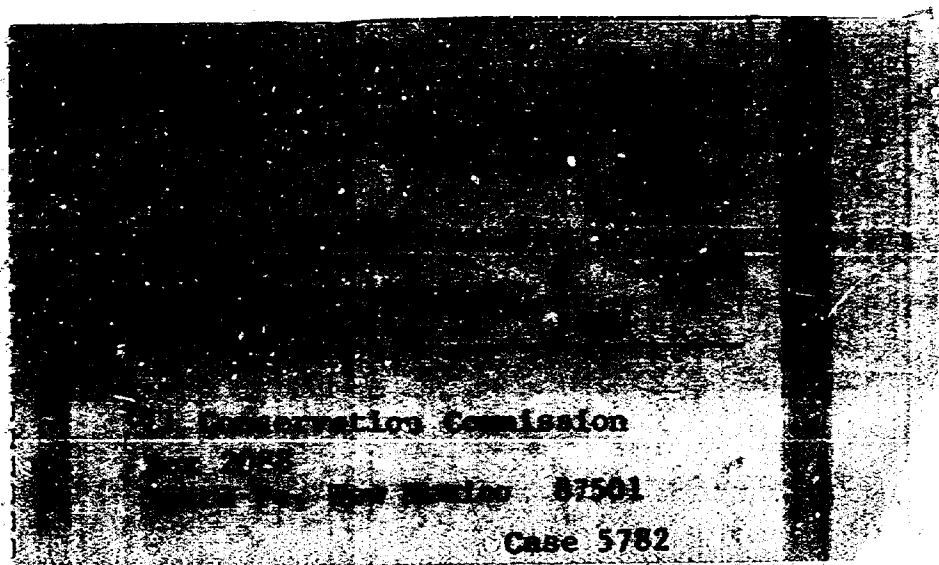


No. 481689

RECEIPT FOR CERTIFIED MAIL—30¢

| | | |
|--|--|--|
| SENT TO | | POSTMARK OR DATE |
| Fireman's Fund Indemnity Co. | | |
| STREET AND NO. 3333 California Street | | |
| P. O., STATE, AND ZIP CODE San Francisco, California 94120 | | |
| EXTRA SERVICES FOR ADDITIONAL FEES | | |
| Shows to whom and date delivered <input type="checkbox"/> 10¢ fee | Shows to whom, date, and where delivered <input type="checkbox"/> 35¢ fee | Deliver to Addressee Only <input type="checkbox"/> 50¢ fee |
| PD Form 3800 Mar. 1966 | | |

NO INSURANCE COVERAGE PROVIDED— (See other side)
NOT FOR INTERNATIONAL MAIL



RECEIPT FOR CERTIFIED MAIL—30¢

No. 481688

| | | |
|--|--|--|
| SENT TO | | POSTMARK OR DATE |
| U. S. Frigidice, Inc. | | |
| STREET AND NO. 217 South Sixth Street | | |
| P. O., STATE, AND ZIP CODE Albuquerque, New Mexico | | |
| EXTRA SERVICES FOR ADDITIONAL FEES | | |
| Shows to whom and date delivered <input type="checkbox"/> 10¢ fee | Shows to whom, date, and where delivered <input type="checkbox"/> 35¢ fee | Deliver to Addressee Only <input type="checkbox"/> 50¢ fee |
| PD Form 3800 Mar. 1966 | | |

NO INSURANCE COVERAGE PROVIDED— (See other side)
NOT FOR INTERNATIONAL MAIL

SENDER: Be sure to follow instructions on other side

PLEASE FURNISH SERVICE(S) INDICATED BY CHECKED BLOCK(S)
(Additional charges required for these services)

☐ Show address where delivered ☐ Deliver ONLY to addressee

RECEIPT
Received the numbered article described below

SIGNATURE OF ADDRESSEE (Must always be filled in)
Chas. C. Finner

POSTMARK OR DATE

NO. 481689

RECEIPT FOR CERTIFIED MAIL—30¢

SENT TO
Fireman's Fund Indemnity Co.

STREET AND NO.
3333 California Street

P. O., STATE, AND ZIP CODE
San Francisco, California 94120

EXTRA SERVICES FOR ADDITIONAL FEES

Return Receipt ☐ 10¢ fee

Shows to whom date, and where delivered ☐ 35¢ fee


Deliver to Addressee Only ☐ 50¢ fee

POSTMARK OR DATE

NO. 481689

POD Form 3800 Mar. 1966

NO INSURANCE COVERAGE PROVIDED—NOT FOR INTERNATIONAL MAIL (See other side)



RECEIPT FOR CERTIFIED MAIL—30¢

SENT TO
U. S. Frigidice, Inc.

STREET AND NO.
217 South Sixth Street

P. O., STATE, AND ZIP CODE
Albuquerque, New Mexico

EXTRA SERVICES FOR ADDITIONAL FEES

Return Receipt ☐ 10¢ fee

Shows to whom date, and where delivered ☐ 35¢ fee

Deliver to Addressee Only ☐ 50¢ fee

POSTMARK OR DATE

NO. 481688

POD Form 3800 Mar. 1966

NO INSURANCE COVERAGE PROVIDED—NOT FOR INTERNATIONAL MAIL (See other side)



DIRECTOR
JOE D. RAMEY

OIL CONSERVATION COMMISSION

STATE OF NEW MEXICO
P. O. BOX 2088 - SANTA FE
87501

LAND COMMISSIONER
PHIL R. LUCERO
October 1, 1976



STATE GEOLOGIST
EMERY C. ARNOLD

CERTIFIED - RETURN
RECEIPT REQUESTED

U. S. Frigidice, Inc.
217 South Sixth Street
Albuquerque, New Mexico

Fireman's Fund Indemnity Company
3333 California Street
San Francisco, California 94120

Re: U. S. Frigidice, Inc.
Well No. 1, Clyde Berlier
(Kayser), located in Unit A
of Section 14, Township 19
North, Range 21 East, Mora
County
Plugging Bond

Gentlemen:

Enclosed is a copy of the docket of the Examiner Hearing to be held on Wednesday, October 13, 1976, at 9 o'clock a.m. in the Oil Conservation Commission Conference Room, State Land Office Building, Santa Fe, New Mexico. Case 5782 concerns the above captioned subject matter.

Very truly yours,

LYNN TESCHENDORF
Legal Division

LT/fd
enc.

Docket No. 27-76

Dockets Nos. 29-76 and 30-76 are tentatively set for hearing on October 27 and November 10, 1976. Applications for hearing must be filed at least 22 days in advance of hearing date.

DOCKET: EXAMINER HEARING - WEDNESDAY - OCTOBER 13, 1976

9 A.M. - OIL CONSERVATION COMMISSION CONFERENCE ROOM,
STATE LAND OFFICE BUILDING, SANTA FE, NEW MEXICO

The following cases will be heard before Richard L. Stamets, Examiner, or Daniel S. Nutter, Alternate Examiner:

- ALLOWABLE: (1) Consideration of the allowable production of gas for November, 1976, from seventeen prorated pools in Lea, Eddy, Chaves, and Roosevelt Counties, New Mexico.
- (2) Consideration of the allowable production of gas for November, 1976, from four prorated pools in San Juan, Rio Arriba, and Sandoval Counties, New Mexico.

CASE 5773: (Continued from September 29, 1976, Examiner Hearing)

Application of Yates Petroleum Corporation for a unit agreement, Eddy County, New Mexico. Applicant, in the above-styled cause, seeks approval for the North Millman Unit Area comprising 2,017 acres, more or less, of State lands in Township 19 South, Range 28 East, Eddy County, New Mexico.

CASE 5783: Application of Palmer Oil and Gas Company for an unorthodox gas well location and a non-standard proration unit, Rio Arriba County, New Mexico. Applicant, in the above-styled cause, seeks approval for a 335.66-acre non-standard proration unit, comprising all of Sections 6 and 7, Township 26 North, Range 2 West, Blanco Mesaverde Pool, Rio Arriba County, New Mexico, to be dedicated to a well to be drilled at an unorthodox location 1850 feet from the South line and 700 feet from the West line of said Section 7.

CASE 5784: Application of Atlantic Richfield Company for four unorthodox locations and simultaneous dedication, Lea County, New Mexico. Applicant, in the above-styled cause, seeks authority to simultaneously dedicate a previously approved 320-acre Jalmat gas proration unit comprising the NW/4, SW/4 NE/4, E/2 NE/4, NE/4 SE/4 of Section 35, Township 23 South, Range 36 East, Jalmat Gas Pool, Lea County, New Mexico, to its John P. Combest Wells Nos. 1, 2, 3, and 4 located at unorthodox locations in Units H, G, A, and E, respectively, of said Section 35.

CASE 5785: Application of Doyle Hartman for compulsory pooling, Lea County, New Mexico. Applicant, in the above-styled cause, seeks an order pooling all mineral interests in the Seven Rivers-Queen formation underlying the NE/4 NE/4, NW/4 NE/4, SW/4 NE/4, and SE/4 NE/4 of Section 19, Township 24 South, Range 37 East, Langlie-Mattix Pool, Lea County, New Mexico, to form four 40-acre proration units to be dedicated to four oil wells to be drilled at standard locations on said tracts. Also to be considered will be the cost of drilling and completing said wells and the allocation of the cost thereof, as well as actual operating costs and charges for supervision. Also to be considered will be the designation of applicant as operator of the wells and a charge for risk involved in drilling said wells.

CASE 5786: Application of Texaco Inc. for a waterflood project, Lea County, New Mexico. Applicant, in the above-styled cause, seeks authority to institute a waterflood project on its New Mexico "BZ" State Lease, Langlie-Mattix Pool, Lea County, New Mexico, by the injection of water into the Seven Rivers-Queen formation through seven injection wells located in Unit L of Section 15 and Units B, D, F, H, J, and P of Section 16, Township 23 South, Range 37 East.

CASE 5787: Application of Boyd Operating Company for a waterflood project, Eddy County, New Mexico. Applicant, in the above-styled cause, seeks authority to institute a waterflood project in the Grayburg-Jackson Pool, Eddy County, New Mexico, by the injection of water into the Grayburg-San Andres formation through its Robinson Well No. 8 located in Unit N of Section 25 and its Brinson Wells Nos. 2 and 3 located, respectively, in Units A and G of Section 36, Township 16 South, Range 31 East, Eddy County, New Mexico. Applicant further seeks an administrative procedure for expansion of the project by approval of additional injection and production wells at orthodox and unorthodox locations.

CASE 5574: (Reopened)

In the matter of Case 5574 being reopened pursuant to the provisions of Order No. R-5118 which order established a temporary special depth bracket allowable of 750 barrels of oil per day for the Eagle Mesa-Entrada Oil Pool, Sandoval County, New Mexico. All interested parties may appear and show cause why said special depth bracket allowable should not be rescinded.

CASE 5780: In the matter of the hearing called by the Oil Conservation Commission on its own motion to permit Northwest Production Corporation, Federal Insurance Company, and all other interested parties to appear and show cause why the Blanco 30-12 Well No. 1, located in Unit A of Section 4, Township 30 North, Range 12 West, San Juan County, New Mexico, should not be plugged and abandoned in accordance with a Commission-approved plugging program.

CASE 5781: In the matter of the hearing called by the Oil Conservation Commission on its own motion to permit Petroleum Development Corporation, American Employers Insurance Company, and all other interested parties to appear and show cause why the San Luis Federal Well No. 1, located in Unit J of Section 21, Township 18 North, Range 3 West, Sandoval County, New Mexico, should not be plugged and abandoned in accordance with a Commission-approved plugging program.

✓ CASE 5782: In the matter of the hearing called by the Oil Conservation Commission on its own motion to permit U. S. Frigidice, Inc., Fireman's Fund Indemnity Company, and all other interested parties to appear and show cause why the U. S. Frigidice Well No. 1, Clyde Berlier (Kayser), located in Unit A of Section 14, Township 19 North, Range 21 East, Mora County, New Mexico, should not be plugged and abandoned in accordance with a Commission-approved plugging program.

CASE 5788: Southeastern New Mexico nomenclature case calling for the creation, contraction, extension and abolishment of certain pools in Lea, Eddy, and Roosevelt Counties, New Mexico:

a) CREATE a new pool in Eddy County, New Mexico, classified as a gas pool for Morrow production and designated as the Angell Ranch-Morrow Gas Pool. The discovery well is the Penroc Oil Corporation Wright Federal Well No. 1 located in Unit C of Section 6, Township 20 South, Range 28 East, NMPM. Said pool would comprise:

TOWNSHIP 20 SOUTH, RANGE 28 EAST, NMPM
Section 6: All

b) CREATE a new pool in Eddy County, New Mexico, classified as a gas pool for Strawn production and designated as the West Burton Flat-Strawn Gas Pool. The discovery well is the David Fasken El Paso Federal Well No. 3 located in Unit H of Section 1, Township 21 South, Range 26 East, NMPM. Said pool would comprise:

TOWNSHIP 21 SOUTH, RANGE 26 EAST, NMPM
Section 1: Lots 1 through 8

c) CREATE a new pool in Roosevelt County, New Mexico, classified as a gas pool for Canyon production and designated as the North Chaverco-Canyon Gas Pool. The discovery well is the Union Oil Company of California Roberts Well No. 1, located in Unit D of Section 9, Township 7 South, Range 33 East, NMPM. Said pool would comprise:

TOWNSHIP 7 SOUTH, RANGE 33 EAST, NMPM
Section 9: W/2

d) CREATE a new pool in Eddy County, New Mexico, classified as a gas pool for Morrow production and designated as the Foster Ranch-Morrow Gas Pool. The discovery well is the Mark Production Company Foster Well No. 1 located in Unit J of Section 21, Township 20 South, Range 24 East, NMPM. Said pool would comprise:

TOWNSHIP 20 SOUTH, RANGE 24 EAST, NMPM
Section 21: E/2

e) CREATE a new pool in Eddy County, New Mexico, classified as an oil pool for Cherry Canyon production and designated as the Nash Draw Cherry-Canyon Pool. The discovery well is the Mesa Petroleum Company Nash Unit Well No. 4, located in Unit A of Section 13, Township 23 South, Range 29 East, NMPM. Said pool would comprise:

TOWNSHIP 23 SOUTH, RANGE 29 EAST, NMPM
Section 13: NE/4

f) CREATE a new pool in Lea County, New Mexico, classified as a gas pool for Strawn production and designated as the Ojo Chiso-Strawn Gas Pool. The discovery well is the American Quasar Petroleum Company of New Mexico Ojo Chiso Unit Well No. 1, located in Unit E of Section 23, Township 22 South, Range 34 East, NMPM. Said pool would comprise:

TOWNSHIP 22 SOUTH, RANGE 34 EAST, NMPM
Section 23: W/2

g) CREATE a new pool in Lea County, New Mexico, classified as a gas pool for Cisco production and designated as the North Vacuum-Cisco Gas Pool. The discovery well is the Marathon Oil

Company State Section 7 Com Well No. 1, located in Unit G of Section 7, Township 17 South, Range 35 East, NMPM. Said pool would comprise:

TOWNSHIP 17 SOUTH, RANGE 35 EAST, NMPM
Section 7: E/2

h) CONTRACT the vertical limits of the Kernitz-Pennsylvanian Pool in Lea County, New Mexico, to the Cisco formation only, redesignating said pool the Kernitz-Cisco Pool and redefining said pool to comprise:

TOWNSHIP 16 SOUTH, RANGE 33 EAST, NMPM
Section 13: N/2 and SE/4

i) CONTRACT the vertical limits of the Sombrero-Pennsylvanian Gas Pool in Lea County, New Mexico, to the Atoka formation only, redesignating said pool the Sombrero-Atoka Gas Pool and redefining said pool to comprise:

TOWNSHIP 16 SOUTH, RANGE 33 EAST, NMPM
Section 12: W/2
Section 13: W/2 and SE/4

j) ABOLISH the East Shugart-Queen Pool in Lea County, New Mexico, described as:

TOWNSHIP 19 SOUTH, RANGE 32 EAST, NMPM
Section 6: NE/4

k) ABOLISH the Watkins-Seven Rivers Pool in Eddy and Lea Counties, New Mexico, described as:

TOWNSHIP 18 SOUTH, RANGE 31 EAST, NMPM
Section 36: E/2

TOWNSHIP 18 SOUTH, RANGE 32 EAST, NMPM
Section 31: All

TOWNSHIP 19 SOUTH, RANGE 32 EAST, NMPM
Section 6: N/2

l) EXTEND the vertical limits of the Watkins-Grayburg Pool in Lea County, New Mexico, to include the Yates, Seven Rivers, and Queen formations, redesignating said pool the Watkins Yates-Seven Rivers-Queen-Grayburg Pool and redefining said pool to comprise:

TOWNSHIP 18 SOUTH, RANGE 31 EAST, NMPM
Section 31: NW/4 and S/2

TOWNSHIP 19 SOUTH, RANGE 32 EAST, NMPM
Section 6: N/2

m) EXTEND the Blinebry Oil and Gas Pool in Lea County, New Mexico, to include therein:

TOWNSHIP 22 SOUTH, RANGE 38 EAST, NMPM
Section 18: SE/4

n) EXTEND the Burton Flat-Morrow Gas Pool in Eddy County, New Mexico, to include therein:

TOWNSHIP 21 SOUTH, RANGE 26 EAST, NMPM
Section 1: S/2

o) EXTEND the North Burton Flats-Wolfcamp Gas Pool in Eddy County, New Mexico, to include therein:

TOWNSHIP 20 SOUTH, RANGE 28 EAST, NMPM
Section 10: W/2
Section 15: W/2
Section 16: E/2

p) EXTEND the South Carlisad-Morrow Gas Pool in Eddy County, New Mexico, to include therein:

TOWNSHIP 22 SOUTH, RANGE 27 EAST, NMPM
Section 20: E/2

TOWNSHIP 24 SOUTH, RANGE 26 EAST, NMPM
Section 3: W/2

- q) EXTEND the North Dagger Draw-Upper Pennsylvanian Pool in Eddy County, New Mexico, to include therein:

TOWNSHIP 19 SOUTH, RANGE 25 EAST, NMPM
Section 30: SE/4

- r) EXTEND the Dayton-San Andres Pool in Eddy County, New Mexico, to include therein:

TOWNSHIP 18 SOUTH, RANGE 26 EAST, NMPM
Section 26: SW/4

- s) EXTEND the East Empire Yates-Seven Rivers Pool in Eddy County, New Mexico, to include therein:

TOWNSHIP 17 SOUTH, RANGE 28 EAST, NMPM
Section 27: NE/4 and N/2 NW/4

- t) EXTEND the Hoag Tank-Morrow Gas Pool in Eddy County, New Mexico, to include therein:

TOWNSHIP 19 SOUTH, RANGE 24 EAST, NMPM
Section 23: All

- u) EXTEND the Middle Lynch Yates -Seven Rivers Pool in Lea County, New Mexico, to include therein:

TOWNSHIP 20 SOUTH, RANGE 34 EAST, NMPM
Section 28: N/2 N/2

- v) EXTEND the Maljamar-Pennsylvanian Pool in Lea County, New Mexico, to include therein:

TOWNSHIP 16 SOUTH, RANGE 33 EAST, NMPM
Section 32: W/2

- w) EXTEND the Peterson-Pennsylvanian Associated Pool in Roosevelt County, New Mexico, to include therein:

TOWNSHIP 5 SOUTH, RANGE 33 EAST, NMPM
Section 20: SW/4

- x) EXTEND the Red Lake Queen - Grayburg - San Andres Pool in Eddy County, New Mexico, to include therein:

TOWNSHIP 17 SOUTH, RANGE 27 EAST, NMPM
Section 13: SE/4 SE/4
Section 24: NE/4

- y) EXTEND the Sawyer-San Andres Gas Pool in Lea County, New Mexico, to include therein:

TOWNSHIP 9 SOUTH, RANGE 37 EAST, NMPM
Section 13: SW/4

- z) EXTEND the Shugart Pool in Eddy County, New Mexico, to include therein:

TOWNSHIP 18 SOUTH, RANGE 31 EAST, NMPM
Section 26: NW/4
Section 27: NE/4

- az) EXTEND the Vacuum-Queen Gas Pool in Lea County, New Mexico, to include therein:

TOWNSHIP 17 SOUTH, RANGE 34 EAST, NMPM
Section 2: SW/4
Section 3: SE/4