

Case No.

524

---

Unit Agreement  
Active at time  
of filming. See  
Unit Agreement files.

BEFORE THE OIL CONSERVATION COMMISSION  
OF THE STATE OF NEW MEXICO

IN THE MATTER OF THE HEARING  
CALLED BY THE OIL CONSERVATION  
COMMISSION OF NEW MEXICO FOR  
THE PURPOSE OF CONSIDERING:

CASE NO. 524  
Order No. R-310

THE APPLICATION OF THE OIL  
CONSERVATION COMMISSION UPON  
ITS OWN MOTION FOR AN ORDER FOR  
THE EXTENSION OF EXISTING POOLS,  
AND THE DELETION OF AREAS FROM  
EXISTING POOLS, IN LEA AND EDDY  
COUNTIES, NEW MEXICO.

ORDER OF THE COMMISSION

BY THE COMMISSION:

This cause came on for hearing at 9 o'clock a.m. March 17, 1953, at Santa Fe, New Mexico, before the Oil Conservation Commission of New Mexico, hereinafter referred to as the "Commission".

NOW, on this 10<sup>th</sup> day of April 1953, the Commission, a quorum being present, having considered the testimony adduced and the exhibits received at said hearing, and being fully advised in the premises,

FINDS:

(1) That due notice having been given as required by law, the Commission has jurisdiction of this cause and the subject matter thereof.

(2) That the Skaggs Pool, Lea County, New Mexico, as heretofore classified, defined and described, should be extended to include:

Township 20 South, Range 37 East, NMPM  
S/2 Section 12

(3) That the East Lovington-Pennsylvanian Pool, Lea County, New Mexico, as heretofore classified, defined and described, should be extended to include:

Township 16 South, Range 37 East, NMPM  
All Section 31

(4) That the Crossroads Pool, Lea County, New Mexico, as heretofore classified, defined and described, should be extended to include:

Township 9 South, Range 36 East, NMPM  
SW/4 Section 23

(5) That the Artesia Pool, Eddy County, New Mexico, as heretofore classified, defined and described, should be extended to include:

Township 18 South, Range 28 East, NMPM  
All Section 12 and NE/4 Section 14

Case No. 524 - Order No. R-310

(6) That the following described area should be deleted from the Loco Hills Pool, Eddy County, New Mexico, as heretofore classified, defined and described:

Township 18 South, Range 28 East, NMPM  
All Section 12

IT IS THEREFORE ORDERED:

That the application of the Oil Conservation Commission be, and the same hereby is approved as follows:

(1) That the boundaries of the Skaggs Pool, Lea County, New Mexico, be and the same hereby are extended to include:

Township 20 South, Range 37 East, NMPM  
S/2 Section 12

(2) That the boundaries of the East Lovington-Pennsylvanian Pool, Lea County, New Mexico, be, and the same hereby are extended to include:

Township 16 South, Range 37 East, NMPM  
All Section 31

(3) That the boundaries of the Crossroads Pool, Lea County, New Mexico, be, and the same hereby are extended to include:

Township 9 South, Range 36 East, NMPM  
SW/4 Section 23

(4) That the boundaries of the Artesia Pool, Eddy County, New Mexico, be, and the same hereby are extended to include:


Township 18 South, Range 28 East, NMPM  
All Section 12 and NE/4 Sect. 14.

(5) That the boundaries of the Loco Hills Pool, Eddy County, New Mexico, be and the same hereby are contracted to delete therefrom the following:


Township 18 South, Range 28 East, NMPM  
All Section 12

DONE at Santa Fe, New Mexico, on the day and year hereinabove designated.

STATE OF NEW MEXICO  
OIL CONSERVATION COMMISSION

  
EDWIN L. MECHEM, Chairman

  
E. S. WALKER, Member


  
R. R. SPURRIER, Secretary

S E A L

BEFORE THE  
OIL CONSERVATION COMMISSION  
STATE OF NEW MEXICO

Santa Fe, New Mexico  
March 17, 1953

TRANSCRIPT OF HEARING  
CASE NO. 524



ADA DEARNLEY & ASSOCIATES  
COURT REPORTERS  
ROOM 12, CROWWELL BLDG  
PHONES 7-9644 AND 7-9645  
ALBUQUERQUE, NEW MEXICO

BEFORE THE  
OIL CONSERVATION COMMISSION  
STATE OF NEW MEXICO

Santa Fe, New Mexico  
March 17, 1953.

In the Matter of:

Southeastern New Mexico nomenclature case,  
involving creation of new pools or extensions  
or the deletion of existing pools as follows:

- (a) Extension of Skaggs Pool to include  
S/2 Section 12, T. 20 S, R. 37 E.
- (b) Extension of East Lovington-Pennsyl-  
vanian Pool to include Section 31, T.  
16 S, R. 37 E.
- (c) Extension of Crossroads Pool to in-  
clude SW/4 Section 23, T. 9 S, R. 36E.
- (d) Extension of Artesia Pool to include  
Section 12, NE/4 Section 14, T. 18 S,  
R 28 E.
- (e) Deletion from the Loco Hills Pool of  
Section 12, T. 18 S, R. 28 E.

Case No. 524

TRANSCRIPT OF HEARING

(Notice of Publication read by Mr. Graham.)

STANLEY JOHN STANLEY,

having been first duly sworn, testified as follows:

DIRECT EXAMINATION

By MR. WHITE:

Q State your full name and position for the record, please.

A Mr. Stanley John Stanley, oil and gas engineer for the  
Oil Conservation Commission, New Mexico.

Q In your capacity as engineer for the Oil Conservation  
Commission have you had occasion to make a study of the proposed  
extensions and deletions as advertised in Case No. 524?

A I have.

Q Will you give a report of your study together with your conclusions and recommendations?

A I recommend that all extensions and deletions be made as advertised and for the record I would like to submit a plat describing the extensions and deletions of the existing pools in support of my recommendations.

Q It is your recommendation that the extensions and deletions be made as advertised?

A Yes.

MR. WHITE: If no objections we would like to have the Exhibits admitted in evidence.


MR. SPURRIER: Without objection they will be received. Any questions of this witness? If not the witness may be excused.

(Witness excused.)

STATE OF NEW MEXICO )  
                              : S3.  
COUNTY OF BERNALILLO )

I, ADA DEARNLEY, hereby certify that the above and foregoing transcript of proceedings in Case No. 524, taken before the Oil Conservation Commission on March 17, 1953, at Santa Fe, New Mexico, is a true and correct record.

Dated in Albuquerque, New Mexico, this 25th day of March, 1953.

  
Notary Public

My Commission Expires:  
June 19, 1955.


ADA DEARNLEY & ASSOCIATES  
COURT REPORTERS  
ROOM 105-106, EL CORTEZ BLDG.  
PHONES 7 9645 AND 5 2545  
ALBUQUERQUE, NEW MEXICO

Case 524 (a)

County Lea

Pool Staggs

TOWNSHIP 20 South, RANGE 37 East, NEW MEXICO PRINCIPAL MERIDIAN



Producing Formation: Gryburg D.P. 0-5

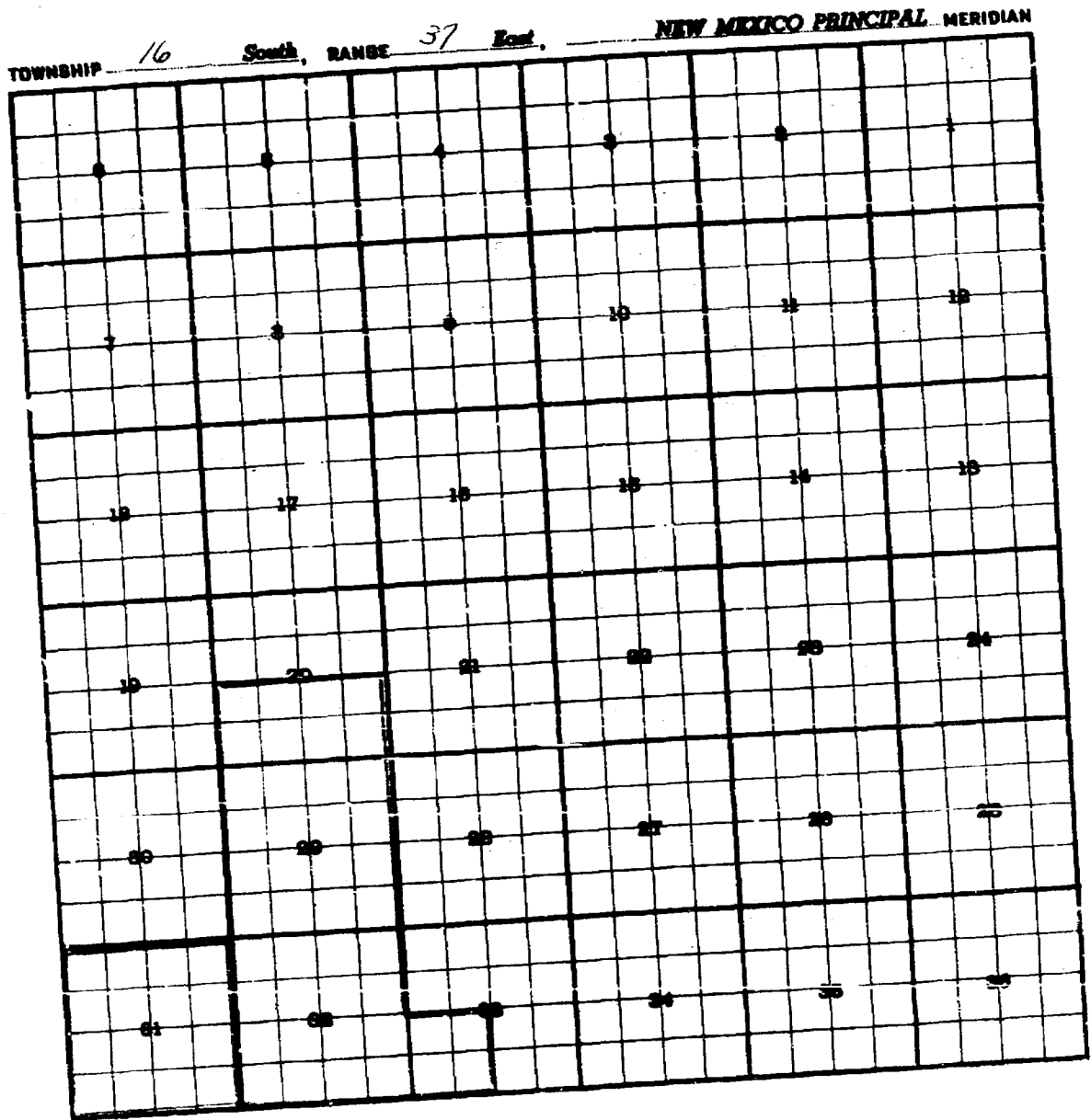
Purpose: To include the Texas Co., M.B. Wier "B" #1, Unit "P"  
Sec 12, T20S, R37E.

Existing Boundary: Colored in red

Proposed Extension: Colored in green

Case 524(b)

County Lea Pool East-Lovington-Pennsylvanian



Producing Formation: Pennsylvanian Dk. 10-11  
Proposed to include Shelly Oil Co. State O "13, Unit 1"  
Sec 31, T16S, R37E

Existing Survey: Colored in red  
Proposed Extension: Colored in green






Case 524(c)

County Lea

Pool Crossroads

TOWNSHIP 9 South, RANGE 36 East, NEW MEXICO PRINCIPAL MERIDIAN



Producing Formation: Silurian-Devonian, D.R. 12-13

Purpose: To include Magnolia Petroleum Co. Santa Fe Pacific "E"  
#1, Sec 23, T9S, R36E

Existing Boundary: Colored in red

Proposed Extension: Colored in green