

Case No.

651

Application, Transcript,
Small Exhibits, Etc.

NO.

CASE 651:

NONENCLOSURE CASE
SOUTHEASTERN NEW MEXICO
(Jan 20 1954 Hearing)

BEFORE THE
OIL CONSERVATION COMMISSION
SANTA FE, NEW MEXICO

TRANSCRIPT OF PROCEEDINGS
CASE NO. 651

January 20, 1954
Regular Hearing

ADA DEARNLEY & ASSOCIATES
COURT REPORTERS
ROOM 105-106, EL CORTEZ BLDG.
PHONES 7-9645 AND 5-9546
ALBUQUERQUE, NEW MEXICO

BEFORE THE
OIL CONSERVATION COMMISSION
SANTA FE, NEW MEXICO

January 20, 1951

In the Matter of:

Southeastern New Mexico nomenclature case,
involving creations of new pools and ex-
tensions of existing pools in Lea and Chaves
Counties, New Mexico, as follows:

Case No. 651

- (a) Creation of the Fowler-Drinkard Oil Pool for Drinkard production, to include all of Sections 14, 15, 22 and 23 in Township 24 South, Range 37 East.
- (b) Creation of the Skaggs-Drinkard Oil Pool for Drinkard production to include E/2 Section 11 and W/2 Section 12 in Township 20 South, Range 37 E.
- (c) Extension of the Drickey-Queen Pool (in Chaves County) to include SE/4 Section 9 and SW/4 Section 10 in Township 14 South, Range 31 East.
- (d) Extension of the Gladiol Pool to include SW/4 Section 19, Township 12 South, Range 38 East.
- (e) Extension of the Littman-San Andres Pool to include S/2 Section 9 (lying within New Mexico) in Township 21 South, Range 38 East.
- (f) Extension of the Monument-Blinebry Pool to include SW/4 Section 8 in Township 20 South, Range 37 East.
- (g) Extension of the Monument-Paddock Pool to include all Section 8 in Township 20 South, Range 37 East.
- (h) Extension of the Saunders Pool to include W/2 Section 33 in Township 14 South, Range 33 East.
- (i) Extension of the Eumont Gas Pool to include:

Township 19 South, Range 36 East
All Section 12;
NE/4 and W/2 Section 13;
all Section 14, N/2 Section 23;
NW/4 Section 24

ADA DEARNLEY & ASSOCIATES
COURT REPORTERS
ROOM 105-106, EL CORTEZ BLDG.
PHONES 7-9645 AND 5-9546
ALBUQUERQUE, NEW MEXICO

Township 19 South, Range 37 East
W/2 and N E/4 Section 7;
NW/4 and E/2 Section 8

Township 20 South, Range 37 East
E/2 Section 10;
W/2 Section 11;
SE/4 Section 21;
S/2 Section 22;
S/2 Section 23;
all Sections 26, 27 and 28;
E/2 Section 29;
E/2 Section 33;
all Section 34 and 35

(j) Extension of the Blinebry Gas Pool to include:

Township 21 South, Range 37 East
All Sections 2, 3, 4 and 9;
N/2 Section 10; N/2 Section 11;
all Sections 16, 21, 28 and 33

Township 22 South, Range 37 East
All Sections 15 and 22

(k) Extension of the Tubb Gas Pool to include:

Township 22 South, Range 37 East
All Section 25

Township 22 South, Range 38 East
E/2 Section 19;
all Section 30

- - - -

(Notice of Publication read by Mr. Graham).

S. J. STANLEY

having been duly sworn, testifies further as follows:

DIRECT EXAMINATION

By MR. GRAHAM:

Q Will you state your name and occupation?

A My name is S. J. Stanley, Engineer for the Oil Conservation Commission, of New Mexico.

Q For the Benefit of the Commission will you make a statement

ADA DEARNLEY & ASSOCIATES
COURT REPORTERS
ROOM 105-106, EL CORTEZ BLDG.
PHONES 7-9646 AND 5-9346
ALBUQUERQUE, NEW MEXICO

on Case 651 from the information you may have?

A I recommend that the pools be created and extended as advertised. In the creation of the Fowler-Drinkard Oil Pool for Drinkard production I will ask for postponement in reading the top of the perforation since the information I have is incorrect and I will have to review this information as evidence in the well files.

Q Will you supply the information for the benefit of the Commission?

A I will.

MR. SPURRIER: Is there any objection? If not proceed.

A In Case 651 (b) creation of the Skaggs-Drinkard Oil Pool discovered by the Texas Company, C. H. Weir B No. 1, in Section 11, Township 20 South, Range 37 East, the top of the perforation is 6,856. In support of my testimony I wish to introduce these plats.

MR. SPURRIER: Without objection they will be admitted. Does anyone have a question of the witness? The witness may be excused. We will take the case under advisement and move on to Case 652.

STATE OF NEW MEXICO)
COUNTY OF BERNALILLO)

I HEREBY CERTIFY that the foregoing and attached transcript of hearing in Case No. 651 before the Oil Conservation Commission, State of New Mexico, at Santa Fe, on January 20, 1954, is a true and correct record of the same to the best of my knowledge, skill and ability.

DATED at Albuquerque, New Mexico, this 25th day of January, 1954.

Ada Dearnley
REPORTER

ADA DEARNLEY & ASSOCIATES
COURT REPORTERS
ROOM 105-106, EL CORTEZ BLDG.
PHONES 7-9645 AND 5-9546
ALBUQUERQUE, NEW MEXICO

BEFORE THE OIL CONSERVATION COMMISSION
OF THE STATE OF NEW MEXICO

IN THE MATTER OF THE HEARING
CALLED BY THE OIL CONSERVATION
COMMISSION OF NEW MEXICO FOR THE
PURPOSE OF CONSIDERING:

CASE NO. 651
ORDER NO. R-407

THE APPLICATION OF THE OIL CONSERVATION
COMMISSION UPON ITS OWN MOTION FOR AN ORDER CALLING
FOR THE CREATION OF NEW POOLS AND EXTENSION OF
EXISTING POOLS IN LEA AND CHAVES COUNTIES, NEW MEXICO.

ORDER OF THE COMMISSION

BY THE COMMISSION:

This cause came on for hearing at 9 o'clock a.m. on January 20, 1954, at Santa Fe, New Mexico, before the Oil Conservation Commission of New Mexico, hereinafter referred to as the "Commission."

NOW, on this ^{10th} day of February, 1954, the Commission, a quorum being present, having considered the testimony adduced at the hearing, and being fully advised in the premises,

FINDS:

(1) That due public notice having been given as required by law, the Commission has jurisdiction of this cause and the subject matter thereof.

(2) That the Fowler-Drinkard and Skaggs-Drinkard Oil Pools in Lea County, New Mexico, should be established as advertised in line with testimony presented at the January 20, 1954, hearing.

(3) That extensions of previously established pools should likewise be made as advertised and verified by subsequent testimony.

IT IS THEREFORE ORDERED:

That the application of the Oil Conservation Commission be, and the same hereby is approved as follows:

(1) That a new pool be created in Lea County, New Mexico, designated as the Fowler-Drinkard Pool for oil production from the Drinkard zone, and described as:

Township 24 South, Range 37 East, NMPM
All of Sections 14, 15, 22 and 23

(Establishment of this pool is based upon the Gulf Oil Corp. Lillie Well No. 2, NW/4 NW/4 23-24S-37E discovery, said well producing from the Drinkard, with top of perforations 6320'.)

(2) That a new pool be created in Lea County, New Mexico, designated as the Skaggs-Drinkard Pool for oil production from the Drinkard zone, and described as:

Township 20 South, Range 37 East, NMPM
E/2 Section 11; W/2 Section 12

(Establishment of this pool is based upon The Texas Company's discovery well C. H. Weir 'B' No. 1, SE/4 NE/4 11-20S-37E, producing from the Drinkard with top of perforations 6856'.)

(3) That the Drickey-Queen Pool boundary in Chaves County, New Mexico, as heretofore classified, defined and described, be extended to include:

Township 14 South, Range 31 East, NMPM
SE/4 Section 9; SW/4 Section 10

(4) That the Gladiola Pool boundary in Lea County, New Mexico, as heretofore classified, defined and described, should be extended to include:

Township 12 South, Range 38 East, NMPM
SW/4 Section 19

(5) That the Littman-San Andres Pool boundary in Lea County, New Mexico, as heretofore classified, defined and described, should be extended to include:

Township 21 South, Range 38 East, NMPM
S/2 of Section 9 (lying within New Mexico)

(6) That the Monument-Blinebry Pool boundary in Lea County, New Mexico, as heretofore classified, defined and described, should be extended to include:

Township 20 South, Range 37 East, NMPM
SW/4 Section 8

(7) That the Monument-Paddock Pool boundary in Lea County, New Mexico, as heretofore classified, defined and described, should be extended to include:

Township 20 South, Range 37 East, NMPM
All of Section 8

(8) That the Saunders Pool boundary in Lea County, New Mexico, as heretofore classified, defined and described, should be extended to include:

Township 14 South, Range 33 East, NMPM
W/2 Section 33

(9) That the Eumont Gas Pool boundary in Lea County, New Mexico, as heretofore classified, defined and described, should be extended to include:

Township 19 South, Range 36 East, NMPM
All Section 12;
NE/4 and W/2 Section 13;
all Section 14;
N/2 Section 23;
NW/4 Section 24

Township 19 South, Range 37 East, NMPM
W/2 and NE/4 of Section 7;
NW/4 and E/2 of Section 8

Township 20 South, Range 37 East, NMPM
E/2 Section 10; W/2 Section 11;
SE/4 Section 21; S/2 Section 22;
S/2 Section 23; all Sections 26, 27 and 28;
E/2 Section 29; E/2 Section 33;
all Sections 34 and 35

(10) That the Blinebry Gas Pool boundary in Lea County, New Mexico, as heretofore classified, defined and described, should be extended to include:

Township 21 South, Range 37 East, NMPM
All of Sections 2, 3, 4, 9;
N/2 Section 10;
N/2 Section 11;
all of Sections 16, 21, 28 and 33

Township 22 South, Range 37 East, NMPM
All of Sections 15 and 22

(11) That the Tubb Gas Pool in Lea County, New Mexico, as heretofore classified, defined and described, should be extended to include:

Township 22 South, Range 37 East, NMPM
All Section 25

(11) (Cont'd)

Township 22 South, Range 38 East, NMPN
E/2 Section 19;
all Section 30

DONE at Santa Fe, New Mexico, on the day and year hereinabove designated.

STATE OF NEW MEXICO
OIL CONSERVATION COMMISSION

E L Mechem
Edwin L. Mechem, Chairman

E S Walker
E. S. Walker, Member

R R Spurrier
R. R. Spurrier, Member and Secretary

S E A L

New Pool Creation

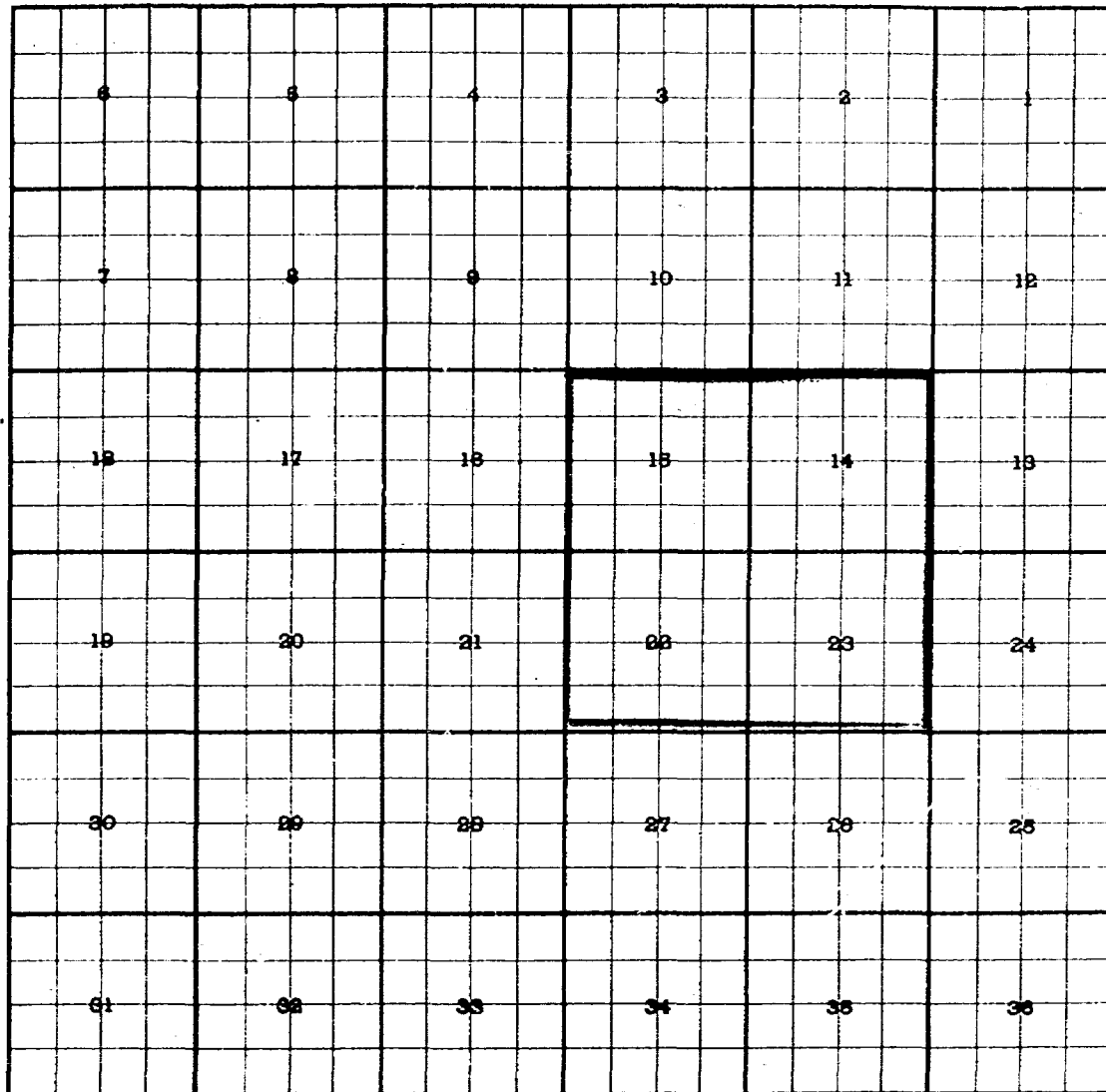
Case 651-A

County Lea

Pool Fowler-Drinkard

Producing Formation Drinkard

TOWNSHIP 24 South, RANGE 37 East, NEW MEXICO PRINCIPAL MERIDIAN



Handwritten:
N 24 S R 37 E
23-24-37

To create a new pool to be called the Fowler-Drinkard , producing from Permian

Discovery well - Gulf Lillie #2-D 23-24-37 Top of Perforations ~~H-2~~

Handwritten: 6320-6010

Case 651-A Sec. 14, 15, 22, and 23 of T 24S R 37E

Proposed Boundary-Colored in Red

Case 651-B Creation of Skaggs-Drinkard oil pool

County Lea Pool Skaggs-Drinkard

TOWNSHIP 20 South, RANGE 37 East, NEW MEXICO PRINCIPAL MERIDIAN

6	8	4	3	2	1
7	8	9	10	11	12
13	17	18	15	14	13
19	20	21	22	23	24
26	29	28	27	26	25
31	32	33	34	35	36

Purpose-to create a pool to include two wells producing from the

Drinkard Texas Co. C. H. Weir "B" #1 Sec. 11-20S-37E Unit H Discovery
DR-6 to 7 & Texas Co. Weir "A" #4 Sec. 12-20S-37E Unit E Well

Top Perforations B #1 6856 Discovery Well
Top Perforations A #4 6849

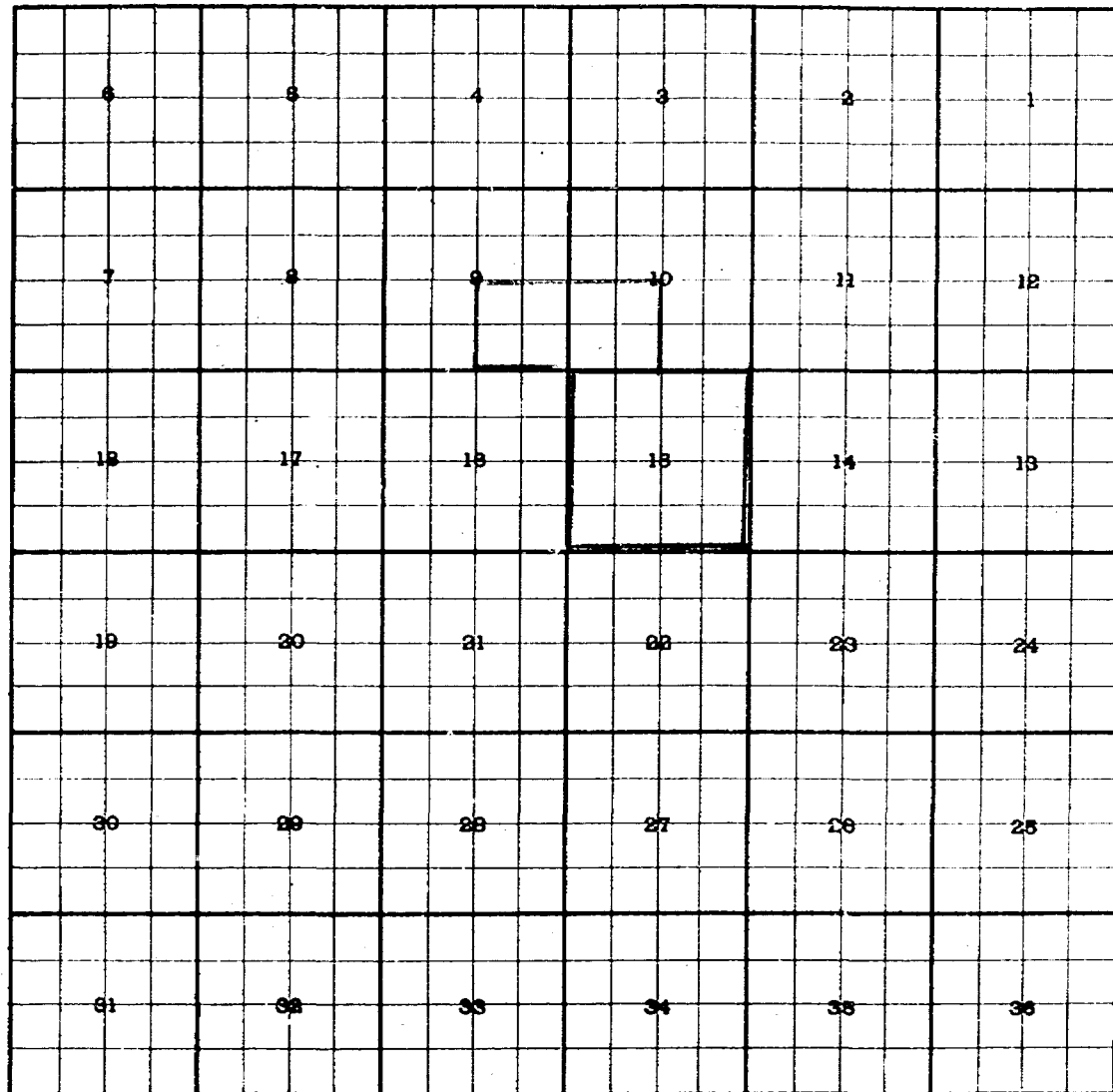
Case 651-B E/2 Sec. 11, W/2 Sec. 12 T 20 R37E

Case 651-C

County Chaves

Pool Drickey-Queen

TOWNSHIP 14 South, RANGE 31 East, NEW MEXICO PRINCIPAL MERIDIAN



Producing Formation- Queen

Purpose-To Include:Neville G. Penrose Philmex #1, Unit M Sec. 10-14-31
Neville G. Penrose Philmex #2, Unit K Sec. 10-14-31

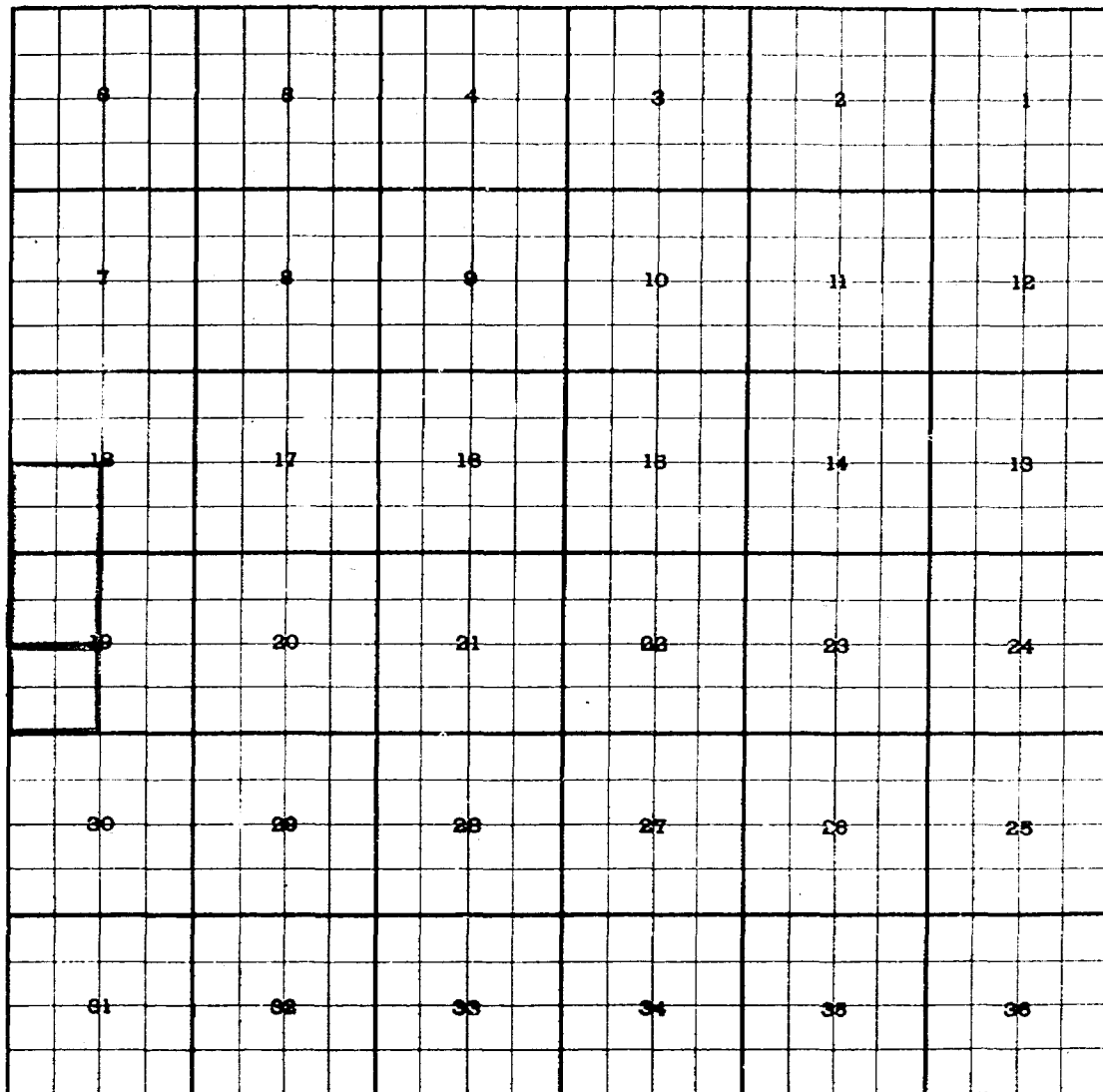
Existing Boundary-Colored in red

Proposed extension-Colored in green

Case 651-D

County Lea Pool Gladiola

TOWNSHIP 12 South, RANGE 38 East, NEW MEXICO PRINCIPAL MERIDIAN



Producing Formation-Devonian

Purpose-To Include Stanolind Oil & Gas Co. John W. Houston #1, Unit L, Sec. 19-12S-38E

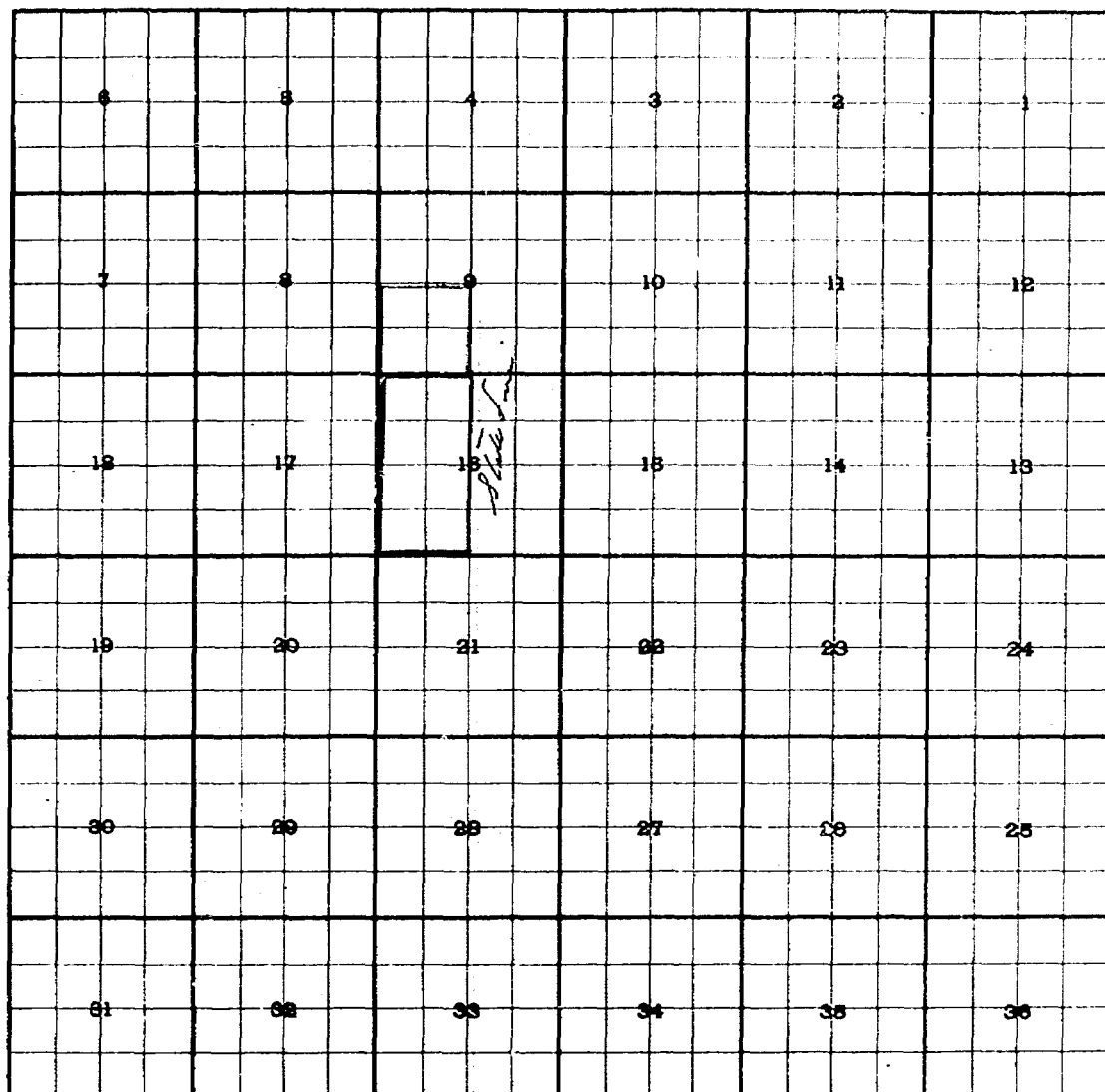
Existing Boundary-Colored in red

Proposed Extension-Colored in Green

Case 651-E

County Lea Pool Littman San Andres

TOWNSHIP 21 South, RANGE 38 East, NEW MEXICO PRINCIPAL MERIDIAN



Producing Formation-San Andres

Purpose: To Include L. E. Elliott Wylie #1, Unit N Sec. 9-21S-38E


Existing Boundary-Colored in Red

Proposed Extension-Colored in green

Case 651-F

County Lea Pool Monument-Blinebry

TOWNSHIP 20 South, RANGE 37 East, NEW MEXICO PRINCIPAL MERIDIAN



Producing Formation-Blinebry

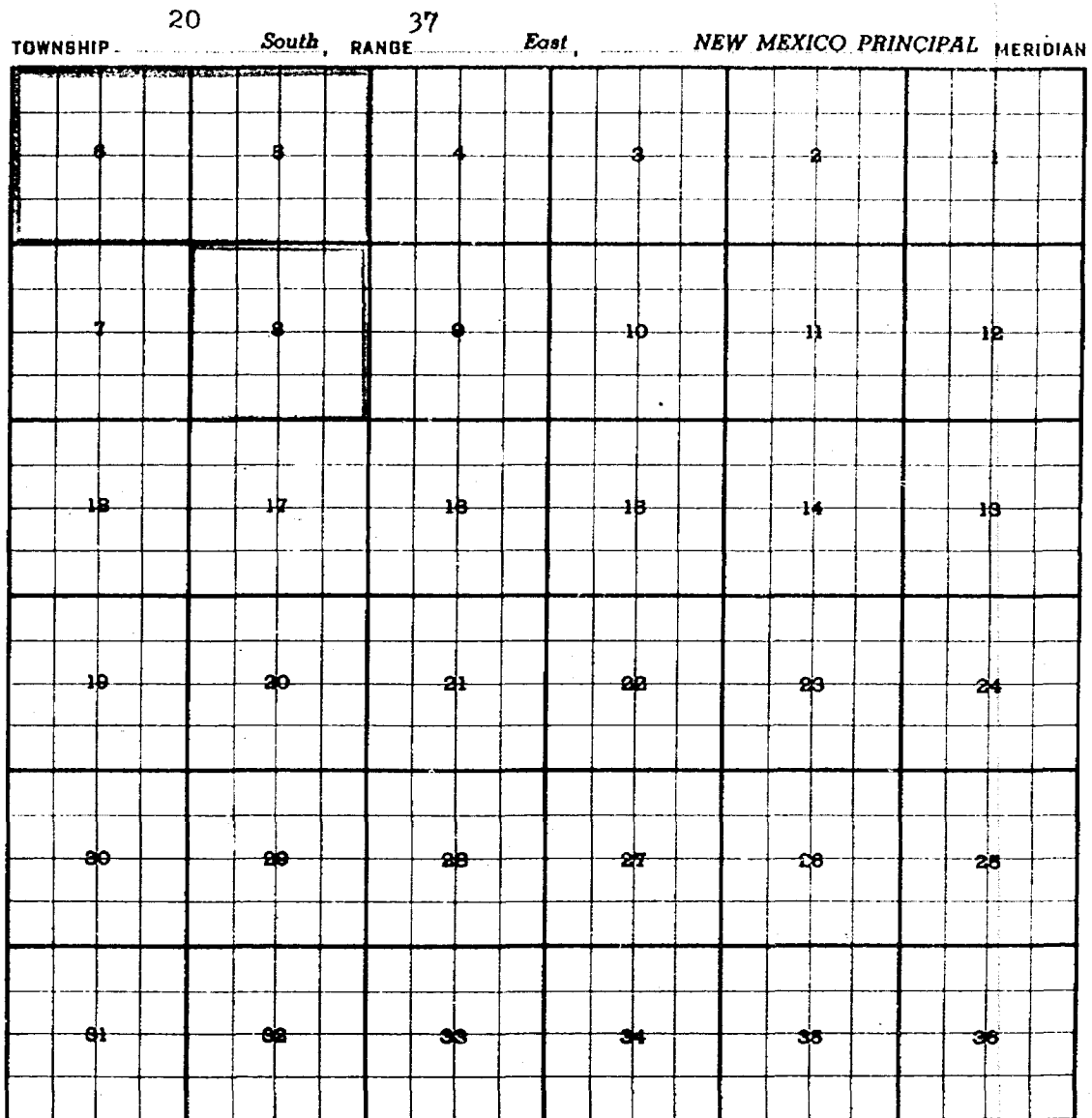
Purpose-To Include Sinclair Oil & Gas Barber #11, Unit L, Sec. 8-20S-37E

Existing Boundaries-Colored in Red

Proposed Extension -Colored in Green

Case 651-G

County _____ Lea _____ Pool _____ Monument-Paddock _____



Producing Formation-Paddock (Glorietta)

Purpose: To Include Gulf Oil Corp. Bertie Whitmire #6, Unit B Sec. 8-20S-37E

Existing Boundary-Colored in Red


Proposed Extension-Colored in Green

Case 651-H

County Lea

Pool Saunders

TOWNSHIP 14 South, RANGE 33 East, NEW MEXICO PRINCIPAL MERIDIAN



Producing Formation: Pennsylvanian

Purpose: To Include Amerada Pet. Corp. State SH #2, Unit N, Sec. 33-14S-33E

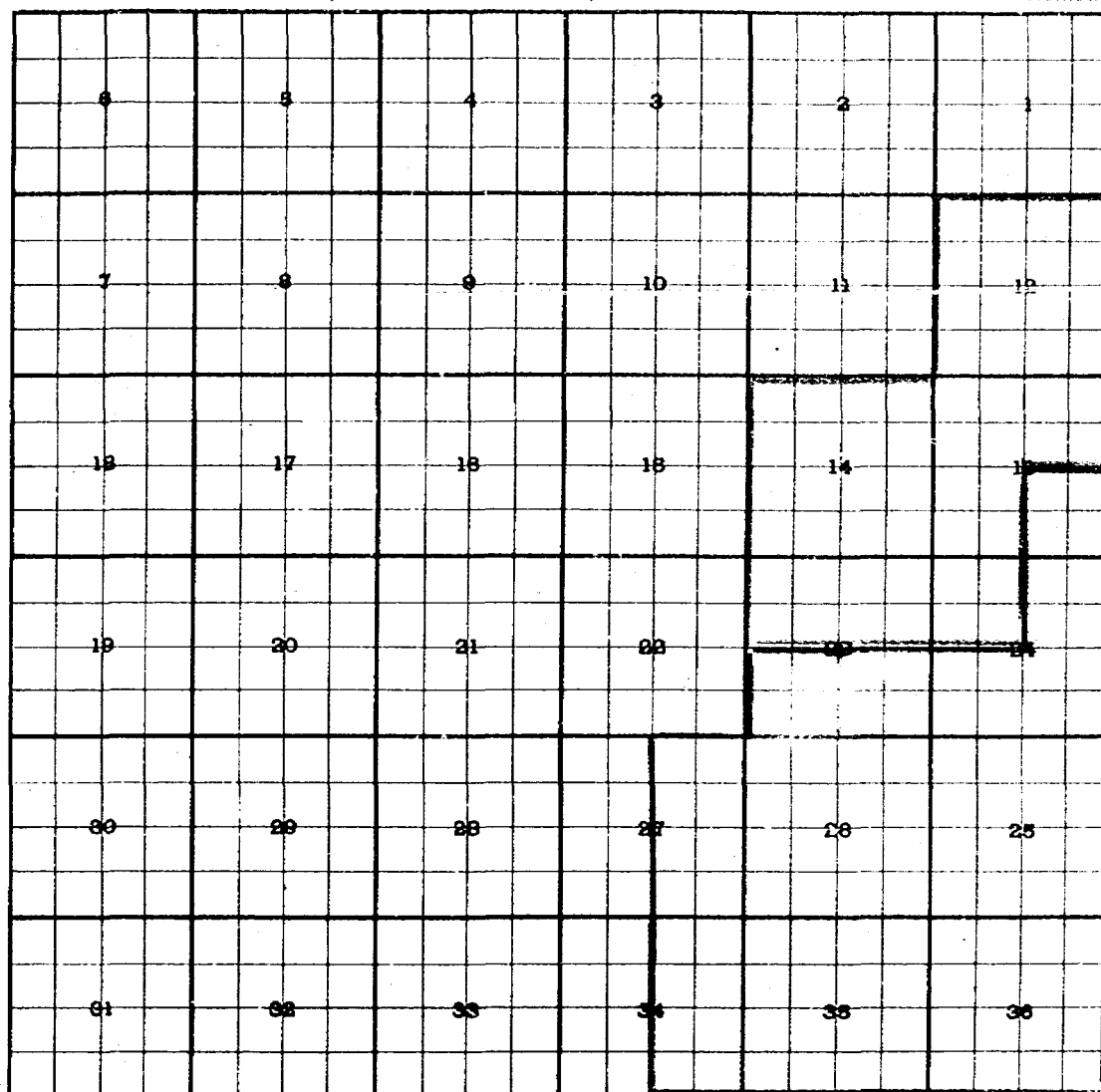
Existing Boundary-Colored in Red

Proposed Extension-Colored in Green

Case 651-I

County Lea Pool Eumont Gas

TOWNSHIP 19 *South*, RANGE 36 *East*, NEW MEXICO PRINCIPAL MERIDIAN



Producing Formation-Yates 7R and Queen

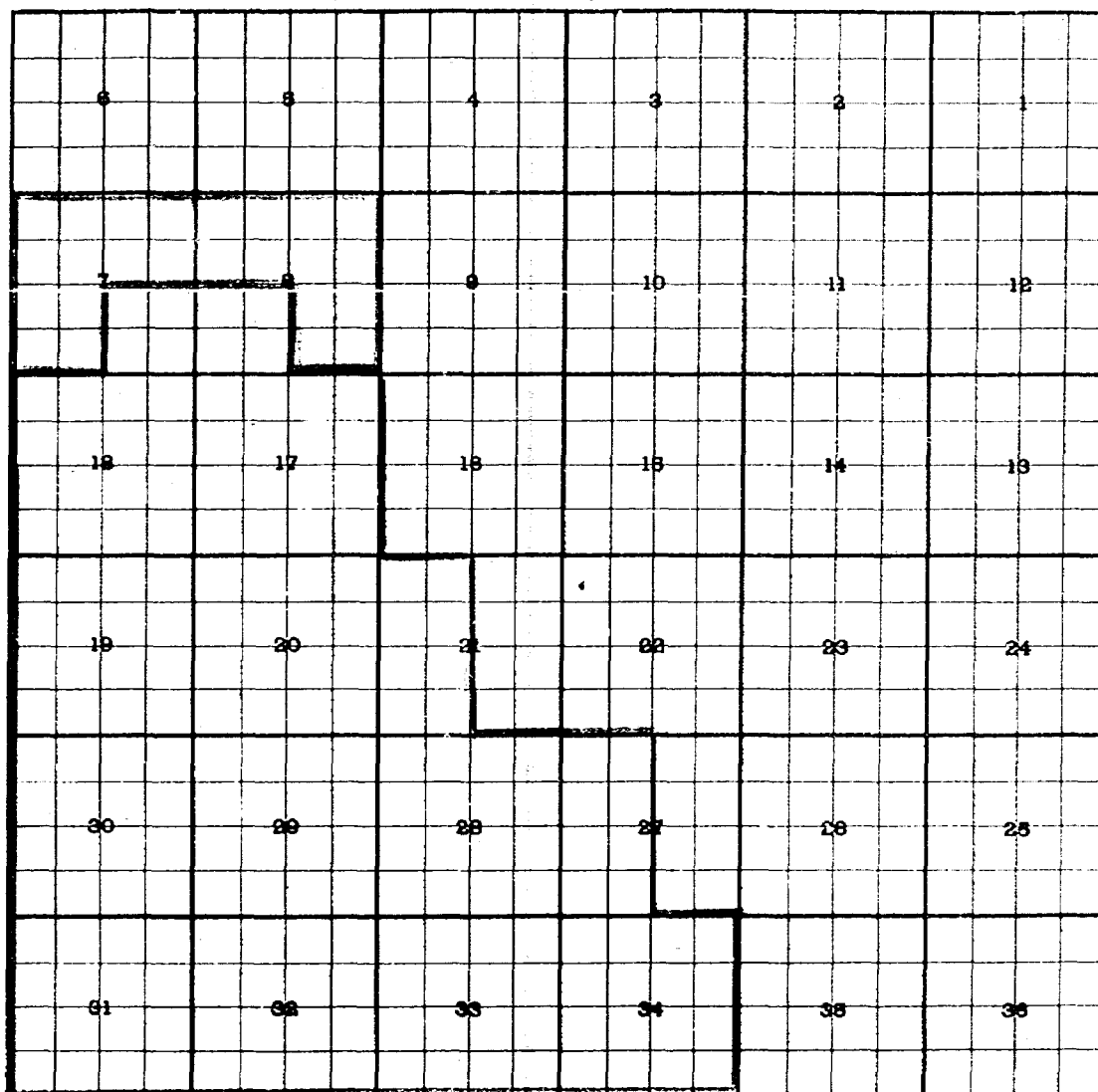
Extension

Existing Boundary-Colored in Red

Proposed Extension-Colored in Green

Case 651- I Continuation of Eumont extension
County Lea Pool Eumont

TOWNSHIP 19 *South*, RANGE 37 *East*, NEW MEXICO PRINCIPAL MERIDIAN



Producing Formation- Yates 7 R and Queen

Extension

Existing Boundary-Colored in Red


Proposed Extension-Colored in Green

Case 651- I Continuation of Eumont Extension

County Lea

Pool Eumont

TOWNSHIP - 20 South, RANGE 37 East, NEW MEXICO PRINCIPAL MERIDIAN



Producing Formation -Yates SR and Queen


Existing Boundary-Colored in Red

Proposed Extension-Colored in Green

Case 651 -J

County Lea Pool Blinebry

TOWNSHIP 21 South, RANGE 37 East, NEW MEXICO PRINCIPAL MERIDIAN



Producing Formation-Blinebry

Existing Boundary-Colored in Red

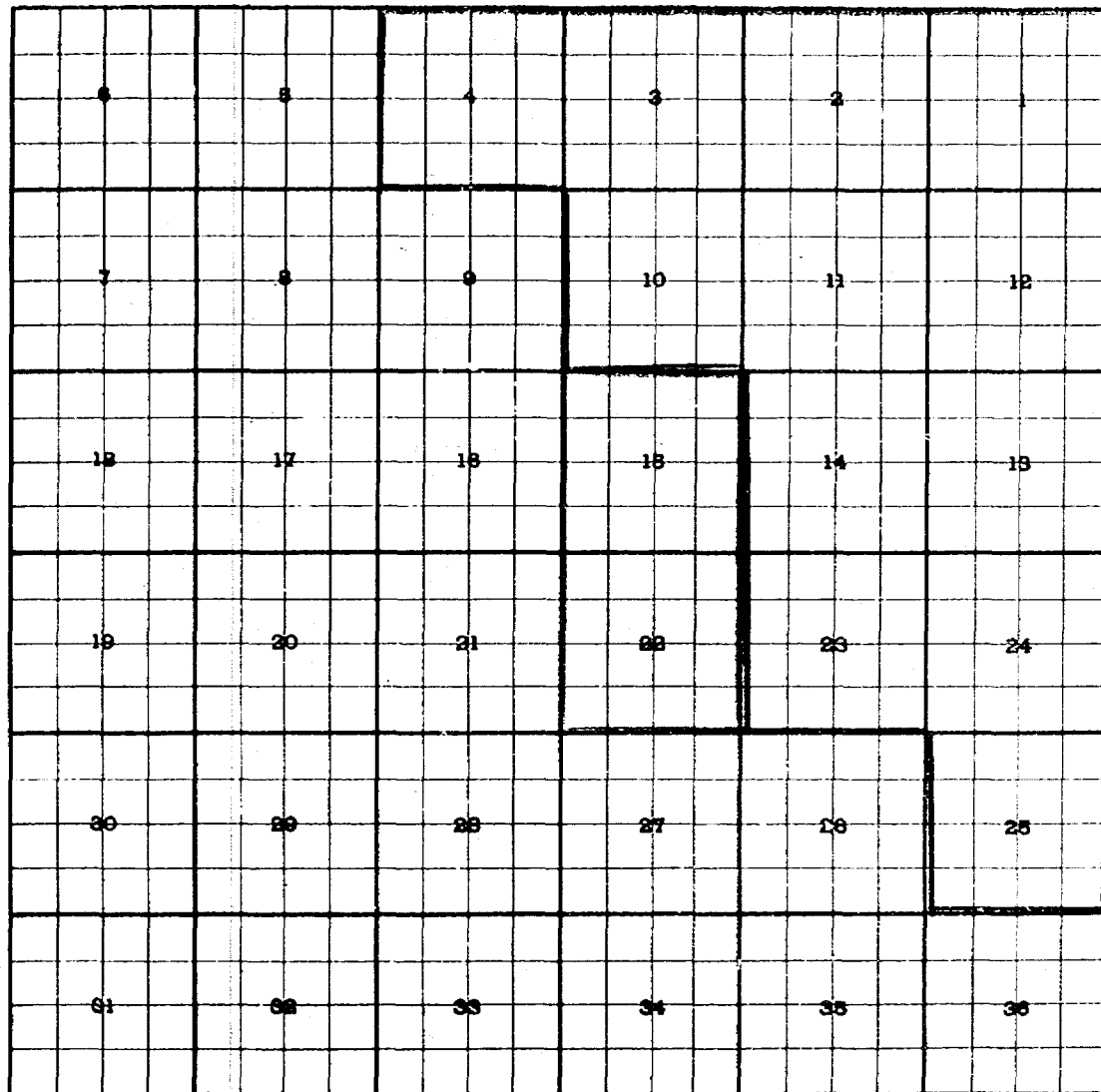
Proposed Extension-Colored in Green

Case 651-J

Continuation of Blinebry extension

County Lea Pool Blinebry

TOWNSHIP 22 South, RANGE 37 East, NEW MEXICO PRINCIPAL MERIDIAN



Producing Formation-Blinebry

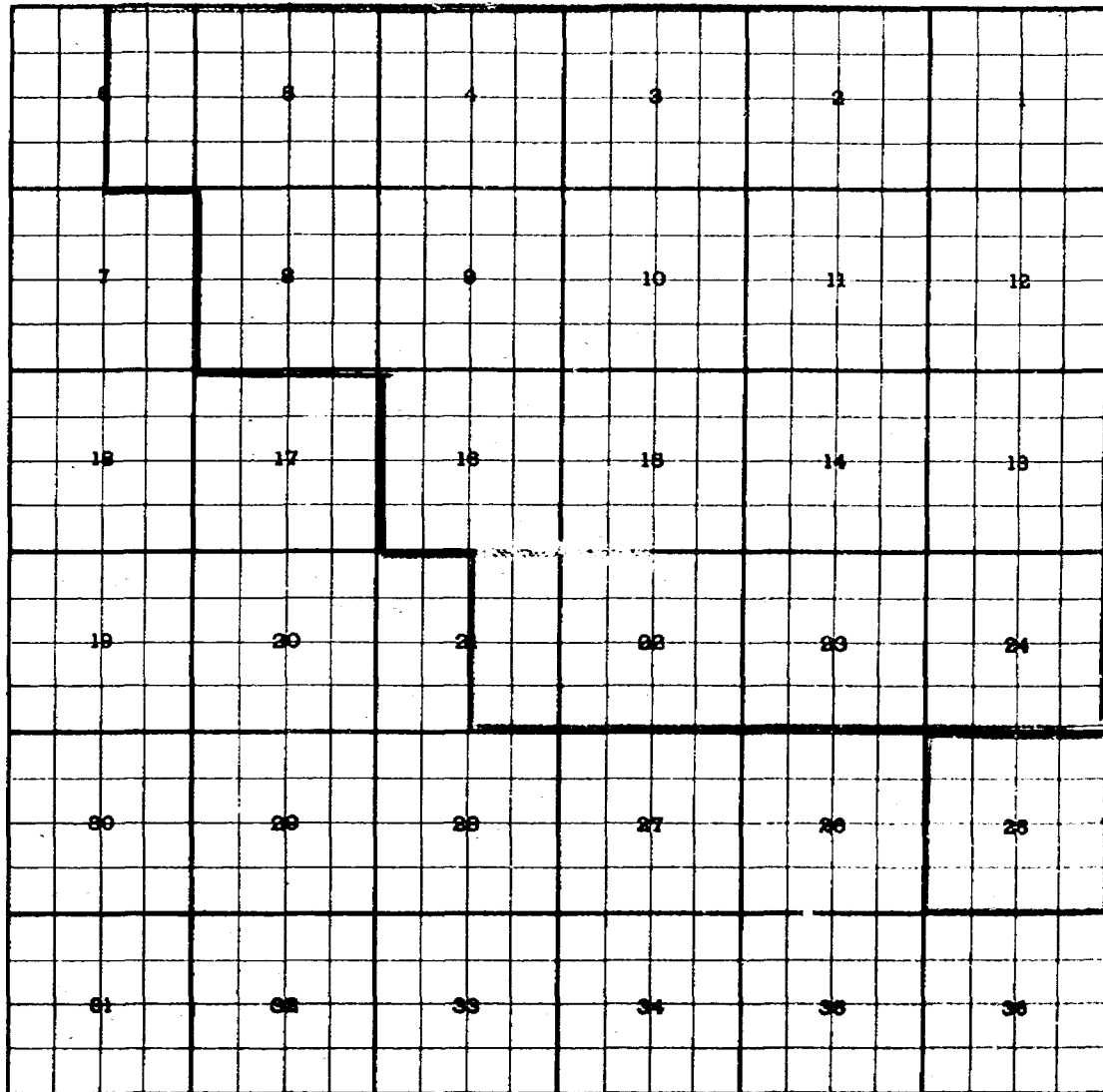
Existing Boundary- Colored in Red

Proposed Extension-Colored in Green

Case 651-K

County Lea Pool Tubb Gas

TOWNSHIP 22 South, RANGE 37 East, NEW MEXICO PRINCIPAL MERIDIAN



Producing Formation-Tubb


Existing Boundary- Colored in Red

Proposed Extension- Colored in Green

Case 651- K Continuation of Tubb extension

County Lea Pool Tubb Gas

TOWNSHIP 22 *South*, RANGE 38 *East*, NEW MEXICO PRINCIPAL MERIDIAN



Producing Formation-Tubb

Existing Boundary -Colored in Red

Proposed Extension-Colored in Green

January 7291
CASE 651

In the matter of the application of the Oil Conservation Commission of New Mexico upon its own motion for an order for the creation of new pools and extension of existing pool in Lea County, New Mexico, and giving notice to all persons and parties interested in the subject matter thereof to appear and show cause why such creations and extensions should not be made as follows:

(a) Create a new pool in Lea County, New Mexico, classified as an oil pool for Drinkard production, designated as the Fowler-Drinkard pool and described as:

Twp. 24 South, Range 37 East

All of Section 14-15-22 and 23

and such other lands contiguous to said pool as may properly be included therein as supported by proper testimony and recommendations adduced at said hearing.

(b) Create a new pool in Lea County, New Mexico, classified as an oil pool for Drinkard production, designated as the Skaggs-Drinkard pool and described as:

Twp. 20 South, Range 37 East

E/2 of Section 11

W/2 of Section 12

and such other lands contiguous to said pool as may properly be included therein as supported by proper testimony and recommendations adduced at said hearing.

(c) Extend the Drickey-Queen pool boundary in Lea County, New Mexico, to include therein:

Twp. 14 South, Range 31 East

SE/4 of Section 9

SW/4 of Section 10

and such other lands contiguous to said pool as may properly be included therein as supported by proper testimony and recommendations adduced at said hearing.

(d) Extend the Gladiola pool boundary in Lea County, New Mexico, to include therein:

Twp. 12 South, Range 38 East

SW/4 of Section 19

and such other lands contiguous to said pool as may properly be included therein as supported by proper testimony and recommendations adduced at said hearing.

(e) Extend the Littman-San Andres pool boundary in Lea County, New Mexico to include therein:

Twp. 21 South, Range 38 East

S/2 of Section 9 (lying in New Mexico)

and such other lands contiguous to said pool as may properly be included therein as supported by proper testimony and recommendations adduced at said hearing.

(f) Extend the Monument-Elnebry pool boundary in Lea County, New Mexico, to include therein:

Twp. 20 South, Range 37 East
SW/4 of Section 8

and such other lands contiguous to said pool as may properly be included therein as supported by proper testimony and recommendations adduced at said hearing.

(g) Extend the Monument-Paddock pool boundary in Lea County, New Mexico, to include therein:

Twp. 20 South, Range 37 East
All of Section 8

and such other lands contiguous to said pool as may properly be included therein as supported by proper testimony and recommendations adduced at said hearing.

(h) Extend the Saunders pool boundary in Lea County, New Mexico to include therein:

Twp. 14 South, Range 33 East
W/2 of Section 33

and such other lands contiguous to said pool as may properly be included therein as supported by proper testimony and recommendations adduced at said hearing.

(i) Extend the Dumont Gas Pool boundary in Lea County, New Mexico, to include therein:

Twp. 19 South, Range 36 East
All of Section 12
NE/4 ~~and~~ W/2 of Section 13
All of Section 14
W/2 of Section 23
NW/4 of Section 24

Twp. 19 South, Range 37 East
W/2 and ~~NE/4~~ NE/4 of Section 7
NW/4 and E/2 of Section 8

Twp. 20 South, Range 37 East
SE/4 of Section 21
S/2 of Section 22
S/2 of Section 23 27
All of Sections 26-28 and 28
E/2 of Section 29
E/2 of Section 33
All of Section 34 and 35

and such other lands contiguous to said pool as may properly be included therein as supported by proper testimony and recommendations adduced at said hearing.

Handwritten notes:
2/2 12
W/2 Sect 11
maybe 1, 2, 3, 4, 5, 6, 7, 8, 9, 10, 11, 12, 13, 14, 15, 16, 17, 18, 19, 20, 21, 22, 23, 24, 25, 26, 27, 28, 29, 30, 31, 32, 33, 34, 35, 36, 37, 38, 39, 40, 41, 42, 43, 44, 45, 46, 47, 48, 49, 50, 51, 52, 53, 54, 55, 56, 57, 58, 59, 60, 61, 62, 63, 64, 65, 66, 67, 68, 69, 70, 71, 72, 73, 74, 75, 76, 77, 78, 79, 80, 81, 82, 83, 84, 85, 86, 87, 88, 89, 90, 91, 92, 93, 94, 95, 96, 97, 98, 99, 100, 101, 102, 103, 104, 105, 106, 107, 108, 109, 110, 111, 112, 113, 114, 115, 116, 117, 118, 119, 120, 121, 122, 123, 124, 125, 126, 127, 128, 129, 130, 131, 132, 133, 134, 135, 136, 137, 138, 139, 140, 141, 142, 143, 144, 145, 146, 147, 148, 149, 150, 151, 152, 153, 154, 155, 156, 157, 158, 159, 160, 161, 162, 163, 164, 165, 166, 167, 168, 169, 170, 171, 172, 173, 174, 175, 176, 177, 178, 179, 180, 181, 182, 183, 184, 185, 186, 187, 188, 189, 190, 191, 192, 193, 194, 195, 196, 197, 198, 199, 200, 201, 202, 203, 204, 205, 206, 207, 208, 209, 210, 211, 212, 213, 214, 215, 216, 217, 218, 219, 220, 221, 222, 223, 224, 225, 226, 227, 228, 229, 230, 231, 232, 233, 234, 235, 236, 237, 238, 239, 240, 241, 242, 243, 244, 245, 246, 247, 248, 249, 250, 251, 252, 253, 254, 255, 256, 257, 258, 259, 260, 261, 262, 263, 264, 265, 266, 267, 268, 269, 270, 271, 272, 273, 274, 275, 276, 277, 278, 279, 280, 281, 282, 283, 284, 285, 286, 287, 288, 289, 290, 291, 292, 293, 294, 295, 296, 297, 298, 299, 300, 301, 302, 303, 304, 305, 306, 307, 308, 309, 310, 311, 312, 313, 314, 315, 316, 317, 318, 319, 320, 321, 322, 323, 324, 325, 326, 327, 328, 329, 330, 331, 332, 333, 334, 335, 336, 337, 338, 339, 340, 341, 342, 343, 344, 345, 346, 347, 348, 349, 350, 351, 352, 353, 354, 355, 356, 357, 358, 359, 360, 361, 362, 363, 364, 365, 366, 367, 368, 369, 370, 371, 372, 373, 374, 375, 376, 377, 378, 379, 380, 381, 382, 383, 384, 385, 386, 387, 388, 389, 390, 391, 392, 393, 394, 395, 396, 397, 398, 399, 400, 401, 402, 403, 404, 405, 406, 407, 408, 409, 410, 411, 412, 413, 414, 415, 416, 417, 418, 419, 420, 421, 422, 423, 424, 425, 426, 427, 428, 429, 430, 431, 432, 433, 434, 435, 436, 437, 438, 439, 440, 441, 442, 443, 444, 445, 446, 447, 448, 449, 450, 451, 452, 453, 454, 455, 456, 457, 458, 459, 460, 461, 462, 463, 464, 465, 466, 467, 468, 469, 470, 471, 472, 473, 474, 475, 476, 477, 478, 479, 480, 481, 482, 483, 484, 485, 486, 487, 488, 489, 490, 491, 492, 493, 494, 495, 496, 497, 498, 499, 500, 501, 502, 503, 504, 505, 506, 507, 508, 509, 510, 511, 512, 513, 514, 515, 516, 517, 518, 519, 520, 521, 522, 523, 524, 525, 526, 527, 528, 529, 530, 531, 532, 533, 534, 535, 536, 537, 538, 539, 540, 541, 542, 543, 544, 545, 546, 547, 548, 549, 550, 551, 552, 553, 554, 555, 556, 557, 558, 559, 560, 561, 562, 563, 564, 565, 566, 567, 568, 569, 570, 571, 572, 573, 574, 575, 576, 577, 578, 579, 580, 581, 582, 583, 584, 585, 586, 587, 588, 589, 590, 591, 592, 593, 594, 595, 596, 597, 598, 599, 600, 601, 602, 603, 604, 605, 606, 607, 608, 609, 610, 611, 612, 613, 614, 615, 616, 617, 618, 619, 620, 621, 622, 623, 624, 625, 626, 627, 628, 629, 630, 631, 632, 633, 634, 635, 636, 637, 638, 639, 640, 641, 642, 643, 644, 645, 646, 647, 648, 649, 650, 651, 652, 653, 654, 655, 656, 657, 658, 659, 660, 661, 662, 663, 664, 665, 666, 667, 668, 669, 670, 671, 672, 673, 674, 675, 676, 677, 678, 679, 680, 681, 682, 683, 684, 685, 686, 687, 688, 689, 690, 691, 692, 693, 694, 695, 696, 697, 698, 699, 700, 701, 702, 703, 704, 705, 706, 707, 708, 709, 710, 711, 712, 713, 714, 715, 716, 717, 718, 719, 720, 721, 722, 723, 724, 725, 726, 727, 728, 729, 730, 731, 732, 733, 734, 735, 736, 737, 738, 739, 740, 741, 742, 743, 744, 745, 746, 747, 748, 749, 750, 751, 752, 753, 754, 755, 756, 757, 758, 759, 760, 761, 762, 763, 764, 765, 766, 767, 768, 769, 770, 771, 772, 773, 774, 775, 776, 777, 778, 779, 780, 781, 782, 783, 784, 785, 786, 787, 788, 789, 790, 791, 792, 793, 794, 795, 796, 797, 798, 799, 800, 801, 802, 803, 804, 805, 806, 807, 808, 809, 810, 811, 812, 813, 814, 815, 816, 817, 818, 819, 820, 821, 822, 823, 824, 825, 826, 827, 828, 829, 830, 831, 832, 833, 834, 835, 836, 837, 838, 839, 840, 841, 842, 843, 844, 845, 846, 847, 848, 849, 850, 851, 852, 853, 854, 855, 856, 857, 858, 859, 860, 861, 862, 863, 864, 865, 866, 867, 868, 869, 870, 871, 872, 873, 874, 875, 876, 877, 878, 879, 880, 881, 882, 883, 884, 885, 886, 887, 888, 889, 890, 891, 892, 893, 894, 895, 896, 897, 898, 899, 900, 901, 902, 903, 904, 905, 906, 907, 908, 909, 910, 911, 912, 913, 914, 915, 916, 917, 918, 919, 920, 921, 922, 923, 924, 925, 926, 927, 928, 929, 930, 931, 932, 933, 934, 935, 936, 937, 938, 939, 940, 941, 942, 943, 944, 945, 946, 947, 948, 949, 950, 951, 952, 953, 954, 955, 956, 957, 958, 959, 960, 961, 962, 963, 964, 965, 966, 967, 968, 969, 970, 971, 972, 973, 974, 975, 976, 977, 978, 979, 980, 981, 982, 983, 984, 985, 986, 987, 988, 989, 990, 991, 992, 993, 994, 995, 996, 997, 998, 999, 1000, 1001, 1002, 1003, 1004, 1005, 1006, 1007, 1008, 1009, 1010, 1011, 1012, 1013, 1014, 1015, 1016, 1017, 1018, 1019, 1020, 1021, 1022, 1023, 1024, 1025, 1026, 1027, 1028, 1029, 1030, 1031, 1032, 1033, 1034, 1035, 1036, 1037, 1038, 1039, 1040, 1041, 1042, 1043, 1044, 1045, 1046, 1047, 1048, 1049, 1050, 1051, 1052, 1053, 1054, 1055, 1056, 1057, 1058, 1059, 1060, 1061, 1062, 1063, 1064, 1065, 1066, 1067, 1068, 1069, 1070, 1071, 1072, 1073, 1074, 1075, 1076, 1077, 1078, 1079, 1080, 1081, 1082, 1083, 1084, 1085, 1086, 1087, 1088, 1089, 1090, 1091, 1092, 1093, 1094, 1095, 1096, 1097, 1098, 1099, 1100, 1101, 1102, 1103, 1104, 1105, 1106, 1107, 1108, 1109, 1110, 1111, 1112, 1113, 1114, 1115, 1116, 1117, 1118, 1119, 1120, 1121, 1122, 1123, 1124, 1125, 1126, 1127, 1128, 1129, 1130, 1131, 1132, 1133, 1134, 1135, 1136, 1137, 1138, 1139, 1140, 1141, 1142, 1143, 1144, 1145, 1146, 1147, 1148, 1149, 1150, 1151, 1152, 1153, 1154, 1155, 1156, 1157, 1158, 1159, 1160, 1161, 1162, 1163, 1164, 1165, 1166, 1167, 1168, 1169, 1170, 1171, 1172, 1173, 1174, 1175, 1176, 1177, 1178, 1179, 1180, 1181, 1182, 1183, 1184, 1185, 1186, 1187, 1188, 1189, 1190, 1191, 1192, 1193, 1194, 1195, 1196, 1197, 1198, 1199, 1200, 1201, 1202, 1203, 1204, 1205, 1206, 1207, 1208, 1209, 1210, 1211, 1212, 1213, 1214, 1215, 1216, 1217, 1218, 1219, 1220, 1221, 1222, 1223, 1224, 1225, 1226, 1227, 1228, 1229, 1230, 1231, 1232, 1233, 1234, 1235, 1236, 1237, 1238, 1239, 1240, 1241, 1242, 1243, 1244, 1245, 1246, 1247, 1248, 1249, 1250, 1251, 1252, 1253, 1254, 1255, 1256, 1257, 1258, 1259, 1260, 1261, 1262, 1263, 1264, 1265, 1266, 1267, 1268, 1269, 1270, 1271, 1272, 1273, 1274, 1275, 1276, 1277, 1278, 1279, 1280, 1281, 1282, 1283, 1284, 1285, 1286, 1287, 1288, 1289, 1290, 1291, 1292, 1293, 1294, 1295, 1296, 1297, 1298, 1299, 1300, 1301, 1302, 1303, 1304, 1305, 1306, 1307, 1308, 1309, 1310, 1311, 1312, 1313, 1314, 1315, 1316, 1317, 1318, 1319, 1320, 1321, 1322, 1323, 1324, 1325, 1326, 1327, 1328, 1329, 1330, 1331, 1332, 1333, 1334, 1335, 1336, 1337, 1338, 1339, 1340, 1341, 1342, 1343, 1344, 1345, 1346, 1347, 1348, 1349, 1350, 1351, 1352, 1353, 1354, 1355, 1356, 1357, 1358, 1359, 1360, 1361, 1362, 1363, 1364, 1365, 1366, 1367, 1368, 1369, 1370, 1371, 1372, 1373, 1374, 1375, 1376, 1377, 1378, 1379, 1380, 1381, 1382, 1383, 1384, 1385, 1386, 1387, 1388, 1389, 1390, 1391, 1392, 1393, 1394, 1395, 1396, 1397, 1398, 1399, 1400, 1401, 1402, 1403, 1404, 1405, 1406, 1407, 1408, 1409, 1410, 1411, 1412, 1413, 1414, 1415, 1416, 1417, 1418, 1419, 1420, 1421, 1422, 1423, 1424, 1425, 1426, 1427, 1428, 1429, 1430, 1431, 1432, 1433, 1434, 1435, 1436, 1437, 1438, 1439, 1440, 1441, 1442, 1443, 1444, 1445, 1446, 1447, 1448, 1449, 1450, 1451, 1452, 1453, 1454, 1455, 1456, 1457, 1458, 1459, 1460, 1461, 1462, 1463, 1464, 1465, 1466, 1467, 1468, 1469, 1470, 1471, 1472, 1473, 1474, 1475, 1476, 1477, 1478, 1479, 1480, 1481, 1482, 1483, 1484, 1485, 1486, 1487, 1488, 1489, 1490, 1491, 1492, 1493, 1494, 1495, 1496, 1497, 1498, 1499, 1500, 1501, 1502, 1503, 1504, 1505, 1506, 1507, 1508, 1509, 1510, 1511, 1512, 1513, 1514, 1515, 1516, 1517, 1518, 1519, 1520, 1521, 1522, 1523, 1524, 1525, 1526, 1527, 1528, 1529, 1530, 1531, 1532, 1533, 1534, 1535, 1536, 1537, 1538, 1539, 1540, 1541, 1542, 1543, 1544, 1545, 1546, 1547, 1548, 1549, 1550, 1551, 1552, 1553, 1554, 1555, 1556, 1557, 1558, 1559, 1560, 1561, 1562, 1563, 1564, 1565, 1566, 1567, 1568, 1569, 1570, 1571, 1572, 1573, 1574, 1575, 1576, 1577, 1578, 1579, 1580, 1581, 1582, 1583, 1584, 1585, 1586, 1587, 1588, 1589, 1590, 1591, 1592, 1593, 1594, 1595, 1596, 1597, 1598, 1599, 1600, 1601, 1602, 1603, 1604, 1605, 1606, 1607, 1608, 1609, 1610, 1611, 1612, 1613, 1614, 1615, 1616, 1617, 1618, 1619, 1620, 1621, 1622, 1623, 1624, 1625, 1626, 1627, 1628, 1629, 1630, 1631, 1632, 1633, 1634, 1635, 1636, 1637, 1638, 1639, 1640, 1641, 1642, 1643, 1644, 1645, 1646, 1647, 1648, 1649, 1650, 1651, 1652, 1653, 1654, 1655, 1656, 1657, 1658, 1659, 1660, 1661, 1662, 1663, 1664, 1665, 1666, 1667, 1668, 1669, 1670, 1671, 1672, 1673, 1674, 1675, 1676, 1677, 1678, 1679, 1680, 1681, 1682, 1683, 1684, 1685, 1686, 1687, 1688, 1689, 1690, 1691, 1692, 1693, 1694, 1695, 1696, 1697, 1698, 1699, 1700, 1701, 1702, 1703, 1704, 1705, 1706, 1707, 1708, 1709, 1710, 1711, 1712, 1713, 1714, 1715, 1716, 1717, 1718, 1719, 1720, 1721, 1722, 1723, 1724, 1725, 1726, 1727, 1728, 1729, 1730, 1731, 1732, 1733, 1734, 1735, 1736, 1737, 1738, 1739, 1740, 1741, 1742, 1743, 1744, 1745, 1746, 1747, 1748, 1749, 1750, 1751, 1752, 1753, 1754, 1755, 1756, 1757, 1758, 1759, 1760, 1761, 1762, 1763, 1764, 1765, 1766, 1767, 1768, 1769, 1770, 1771, 1772, 1773, 1774, 1775, 1776, 1777, 1778, 1779, 1780, 1781, 1782, 1783, 1784, 1785, 1786, 1787, 1788, 1789, 1790, 1791, 1792, 1793, 1794, 1795, 1796, 1797, 1798, 1799, 1800, 1801, 1802, 1803, 1804, 1805, 1806, 1807, 1808, 1809, 1810, 1811, 1812, 1813, 1814, 1815, 1816, 1817, 1818, 1819, 1820, 1821, 1822, 1823, 1824, 1825, 1826, 1827, 1828, 1829, 1830, 1831, 1832, 1833, 1834, 1835, 1836, 1837, 1838, 1839, 1840, 1841, 1842, 1843, 1844, 1845, 1846, 1847, 1848, 1849, 1850, 1851, 1852, 1853, 1854, 1855, 1856, 1857, 1858, 1859, 1860, 1861, 1862, 1863, 1864, 1865, 1866, 1867, 1868, 1869, 1870, 1871, 1872, 1873, 1874, 1875, 1876, 1877, 1878, 1879, 1880, 1881, 1882, 1883, 1884, 1885, 1886, 1887, 1888, 1889, 1890, 1891, 1892, 1893, 1894, 1895, 1896, 1897, 1898, 1899, 1900, 1901, 1902, 1903, 1904, 1905, 1906, 1907, 1908, 1909, 1910, 1911, 1912, 1913, 1914, 1915, 1916, 1917, 1918, 1919, 1920, 1921, 1922, 1923, 1924, 1925, 1926, 1927, 1928, 1929, 1930, 1931, 1932, 1933, 1934, 1935, 1936, 1937, 1938, 1939, 1940, 1941, 1942, 1943, 1944, 1945, 1946, 1947, 1948, 1949, 1950, 1951, 1952, 1953, 1954, 1955, 1956, 1957, 1958, 1959, 1960, 1961, 1962, 1963, 1964, 1965, 1966, 1967, 1968, 1969, 1970, 1971, 1972, 1973, 1974, 1975, 1976, 1977, 1978, 1979, 1980, 1981, 1982, 1983, 1984, 1985, 1986, 1987, 1988, 1989, 1990, 1991, 1992, 1993, 1994, 1995, 1996, 1997, 1998, 1999, 2000, 2001, 2002, 2003, 2004, 2005, 2006, 2007, 2008, 2009, 2010, 2011, 2012, 2013, 2014, 2015, 2016, 2017, 2018, 2019, 2020, 2021, 2022, 2023, 2024, 2025, 2026, 2027, 2028, 2029, 2030, 2031, 2032, 2033, 2034, 2035, 2036, 2037, 2038, 2039, 2040, 2041, 2042, 2043, 2044, 2045, 2046, 2047, 2048, 2049, 2050, 2051, 2052, 2053, 2054, 2055, 2056, 2057, 2058, 2059, 2060, 2061, 2062, 2063, 2064, 2065, 2066, 2067, 2068, 2069, 2070, 2071, 2072, 2073, 2074, 2075, 2076, 2077, 2078, 2079, 2080, 2081, 2082, 20

(j) Extend the Elinebry Gas Pool in Lea County, New Mexico, to include therein:

all 12
all 4
30 4

Twp. 21 South, Range 37 East
Lots 1-2-~~7~~-7-8-9-10-15-16 and
SE/4 of Section 2
Lots 3-4-5-6-11-12-13-14 and
SW/4 of Section 2
Lots 1-2-3-4-5-6-7-8-9-10-11-12-13-14-15-16 and S/2 of Section 3
Lots 1-2-3-4-5-6-7-8-9-10-11-12-13-14-15-16 and S/2 of Section 4
All of Sections 9-16-21-28 and 33
Twp. 22 S, Rge. 37 E
Sections 15 and 22, all

and such other lands contiguous to said pool as may properly be included therein as supported by proper testimony and recommendations adduced at said hearing.

(k) Extend the Tubb Gas Pool in Lea County, New Mexico, to include therein:

Township 22 South, Range 37 East
All Section 25

Township 22 South, Range 38 East
E/2 Section 19;
all Section 30

CASE 599: (Readvertisement)

In the matter of the application of the Oil Conservation Commission upon its own motion for consideration of Section (a) of Case 599, continued from the October 15, 1953, hearing, and providing for the creation of a new oil pool in Lea County, New Mexico, as described:

(a) Creation of the East Hobbs-Seven Rivers Oil Pool for Seven Rivers production, to include the following area:

Twp. 18 South, Rge. 38 East
All of Section 25

and such other.....


Extend 7 sub-b ^{Gas} for

all 25-22-37 C
E/2 19, 30 - (25-38)

Create

E Habbs - Senon Rivers

(Parker)



Extend Blinby Gas Pool to include

T. 225 - R. 37 E
Sects. 15 & 22

595 76
10