

Case No.

755

Application, Transcript,
Small Exhibits, Etc.

CASE 755:

Southeastern New Mexico
Nomenclature Case for
August 18 1954 hearing

BEFORE THE OIL CONSERVATION COMMISSION
OF THE STATE OF NEW MEXICO

IN THE MATTER OF THE HEARING
CALLED BY THE OIL CONSERVATION
COMMISSION OF NEW MEXICO FOR THE
PURPOSE OF CONSIDERING:

CASE NO. 755
ORDER NO. R-521

THE APPLICATION OF THE COMMISSION
UPON ITS OWN MOTION FOR AN ORDER CALLING
FOR THE EXTENSION OF EXISTING POOLS IN
LEA AND EDDY COUNTIES, NEW MEXICO.

ORDER OF THE COMMISSION

BY THE COMMISSION:

This cause came on for hearing at 9 o'clock a.m. on August 18, 1954, at Santa Fe, New Mexico, before the Oil Conservation Commission of New Mexico, hereinafter referred to as the "Commission."

NOW, on this 19th day of August, 1954, the Commission, a quorum being present, having considered the records and testimony adduced, and being fully advised in the premises,

FINDS:

(1) That due notice of the time and place of hearing and the purpose thereof having been given as required by law, the Commission has jurisdiction of this case and the subject matter thereof.

(2) That extensions of the Dollarhide-Drinkard, Dollarhide-Queen and Lazy 'J' Pools in Lea County, and of the Robinson Pool in Eddy County, New Mexico, should be effected as advertised.

IT IS THEREFORE ORDERED:

That the application of the New Mexico Oil Conservation Commission be, and it hereby is approved, as follows:

(1) That the boundary of the Dollarhide-Drinkard Pool in Lea County, New Mexico, as heretofore classified, defined and described, is hereby extended to include therein:

Township 25 South, Range 38 East, NMPM
NE/4 of Section 6

(2) That the boundary of the Dollarhide-Queen Pool in Lea County, New Mexico, as heretofore classified, defined and described, is hereby extended to include therein:

Township 24 South, Range 38 East, NMPM
N/2 of Section 30

(3) Extend the Lazy 'J' Pool boundary in Lea County, New Mexico, as heretofore classified, defined and described, is hereby extended to include therein:

Township 13 South, Range 33 East, NMPM
E/2 of Section 33

(4) That the boundary of the Robinson Pool in Eddy County, New Mexico, as heretofore classified, defined and described, is hereby extended to include therein:

Township 17 South, Range 31 East, NMPM
N/2 of Section 2

GIVEN under the seal of the New Mexico Oil Conservation Commission
at Santa Fe, New Mexico, on the day and year hereinabove designated.

STATE OF NEW MEXICO
OIL CONSERVATION COMMISSION

E. L. Mechem
Edwin L. Mechem, Chairman

E. S. Walker
E. S. Walker, Member

W. B. Macey
W. B. Macey, Member and Secretary


S E A L

Case 755 (a) Extension of pool

County Lea

Pool Dollarhide-Drinkard

TOWNSHIP 25 South, RANGE 38 East, NEW MEXICO PRINCIPAL MERIDIAN



Depth Range 6-7 Producing Formation: Drinkard

Existing Boundary: Colored in Red

Proposed Extension: Colored in Green


NE/4 Sec. 6 Sinclair Oil and Gas Co.

State Lea #263 #1-A 6-25-38
Comp. 5-24-54 perf. 6465

Case 755-(b) Extension of pool

County Lea Pool Dollarhide-Queen

TOWNSHIP 24 South, RANGE 38 East, NEW MEXICO PRINCIPAL MERIDIAN



Depth Range 0-5 Producing Formation -Queen

Existing Boundary : Colored In Red

Proposed Extension: Colored in Green To include J. P. Gibbins Fowler-Hair #1-F
N/2 Section 30 producing from Queen t.p. 3707
Comp. 6-22-54 30-24-38

Case 755 (c)


Pool Extension

3

County Lea

Pool Lazy J

TOWNSHIP 13 *South*, RANGE 33 *East*, NEW MEXICO PRINCIPAL MERIDIAN



Production Formation: Penn. D-R 9-10

Purpose : To include Phillips Pet. Co. Sapphire #1-I comp. 6/1/54 t.p.9680

Sinclair Oil & Gas State #245 #3-A comp. 6-22-54 and

#4-H, t.p. 9584 , and 9602

all producing from the Penn.

Existing Boundary : Colored in Red

Proposed Extension: Colored in Green E/ 2 of Section 33


Case 755 (d)

Proposed Extension

County Eddy Pool Robinson

A

TOWNSHIP 17 South, RANGE 31 East, NEW MEXICO PRINCIPAL MERIDIAN



D R-

Purpose: To include Olen F. Featherstone State #5-in Unit B of Sec. 2-17-31
producing from the San Andres tp. 3022

Proposed Extension : N/2 Sec. 2

(For boundary- see pool plat attached)

BEFORE THE
Oil Conservation Commission
SANTA FE, NEW MEXICO

IN THE MATTER OF:

CASE NO. 755

TRANSCRIPT OF PROCEEDINGS

ADA DEARNLEY AND ASSOCIATES
COURT REPORTERS
ROOMS 105, 106, 107 EL CORTEZ BUILDING
TELEPHONE 7-9546
ALBUQUERQUE, NEW MEXICO

BEFORE THE
OIL CONSERVATION COMMISSION
STATE OF NEW MEXICO
at
Santa Fe, New Mexico
August 19, 1954

In the Matter of:

Application of the Oil Conservation Commission of New Mexico upon its own motion for an order calling for the extension of existing pools in Lea and Eddy Counties, New Mexico, and giving notice to all persons and parties interested in the subject matter thereof to appear and show cause why such extension should not be made, as follows:

Case No. 755

(a) Extend the Dollarhide-Drinkard Pool boundary in Lea County, New Mexico, to include therein:

Twp. 25 South, Rge. 38 East
NE/4 of Section 6

and such other lands contiguous to said pool as may properly be included therein as supported by proper testimony and recommendations adduced at said hearing.

(b) Extend the Dollarhide-Queen Pool boundary in Lea County, New Mexico, to include therein:

Twp. 24 South, Rge. 38 East
N/2 of Section 30

and such other lands contiguous to said pool as may properly be included therein as supported by proper testimony and recommendations adduced at said hearing.

(c) Extend the Lazy 'J' Pool boundary in Lea County, New Mexico, to include therein:

Twp. 13 South, Rge. 33 East
E/2 of Section 33

and such other lands contiguous to said pool as may properly be included therein as supported by proper testimony and recommendations adduced at said hearing.

(d) Extend the Robinson Pool boundary in Eddy County, New Mexico, to include therein:

Twp. 17 South, Rge. 31 East
N/2 of Section 2

and such other lands contiguous to said pool as may properly be included therein as supported by proper testimony and recommendations adduced at said hearing.

GIVEN under the seal of the New Mexico Oil Conservation Commission at Santa Fe, New Mexico, this 28th day of July, 1954.

MR. MACKEY: Next case on the docket is Case No. 755.

STANLEY JOHN STANLEY,

the witness, having been first duly sworn, testified as follows:

DIRECT EXAMINATION

By: MR. KITTS:

Q Will you state your name and position, please?

A Stanley J. Stanley, engineer for the New Mexico Oil Conservation Commission.

Q Mr. Stanley, you are familiar with Case 755, Southeast New Mexico Nomenclature Case?

A Yes, I am.

Q In that connection, have you prepared certain exhibits which you have marked for introduction at this time?

A Yes, sir, I have prepared Exhibits 1, 2, 3, and 4, showing the advertised extensions as recommended by the Commission and I recommend that these extensions be granted as advertised.

Q There are no changes in your recommendation from the

changes as advertised, is that correct?

A No, sir, there are no changes.

MR. KITTS: That is all.

MR. MACEY: Any questions of the witness? If not, the witness may be excused, the case is taken under advisement, and the hearing is adjourned.

STATE OF NEW MEXICO }
county of Bernalillo }

I HEREBY CERTIFY that the foregoing and attached transcript of hearing in Case No. 755 before the Oil Conservation Commission, State of New Mexico, at Santa Fe, on September 19, 1954, is a true and correct record of the same to the best of my knowledge, skill and ability.

DATED AT ALBUQUERQUE, NEW MEXICO, this 14th day of September 1954.

Margaret Mason
COURT REPORTER

