

Case No.

984

---

Application, Transcript,  
Small Exhibits, Etc.

Wells affected by January hearing :

Case 998


- A. SRR-Penn. New Pool Amerada Fed. E #1-A 22-9-32 (Recompletion)
- B. South Denton-Devonian -New Pool Signal Oil & Gas Gulf-State #1-D 4-16-38
- C. Hardy Ext. Continental Oil L. G. Hill #1-D 4-21-37
- D. Langlie-Mattix Ext.- R. Olsen Oil Co. Eaton #2-0,3-K and 5-J 12-25-37
- E. Skaggs Ext. -Signal Oil and Gas McCallister #1-M 5-20-38
- F. Terry-Blinebry Ext. -Continental Oil Warren Unit Blinebry #19-H 33-20-38
- G. Townsend-Wolfcamp Ext.- Cabot Carbon Co. St. of N. M. "A" #1-E 33-15-35

C  
O  
P  
Y

Case 998 (A) Creation of a new pool

County LEA Pool SRR-PENNSYLVANIAN

TOWNSHIP 9 South, RANGE 32 East, NEW MEXICO PRINCIPAL MERIDIAN



Producing Formation-Penn. Depth Range 9-10

Purpose: To create a new pool for

Amerada Pet. Corp. Fed. E #1-A Sec. 22-9-32 recompl. from Dev. to Penn.  
10/10/55 top perf. 9208

Proposed Boundary: Colored in Red SW/4 Sec. 14, SE/4 Sec. 15, NE/4 Sec. 22, NW/4 Sec. 23

Case 998 (B) Creation of a new pool

County LEA Pool SOUTH DENTON-DEVONIAN

TOWNSHIP 15 *South*, RANGE 37 *East*, NEW MEXICO PRINCIPAL MERIDIAN

	6	8	4	3	2	1
7	9	9	10	11	12	
13	17	18	15	14	13	
19	20	21	22	23	24	
29	28	28	27	26	25	
31	32	33	34	35	36	

Producing Formation-Dev. Depth Range :13-14

Purpose: To create a pool for Signal Oil and Gas Gulf State #1 (See next plate)

Proposed Boundary (in this township and range) SE/4 Sec. 35, SW/4 Sec. 36  
colored in red

Case 998 (B) Cont'd Creation of S. Denton Dev.

County LEA Pool SOUTH DENTON-DEVONIAN

TOWNSHIP 16 South, RANGE 38 East, NEW MEXICO PRINCIPAL MERIDIAN

6	5	4	3	2	1
7	8	9	10	11	12
12	17	18	19	14	13
19	20	21	22	23	24
26	29	28	27	26	25
31	32	33	34	35	36

Depth Range: 13-14      Producing Formation: Dev.

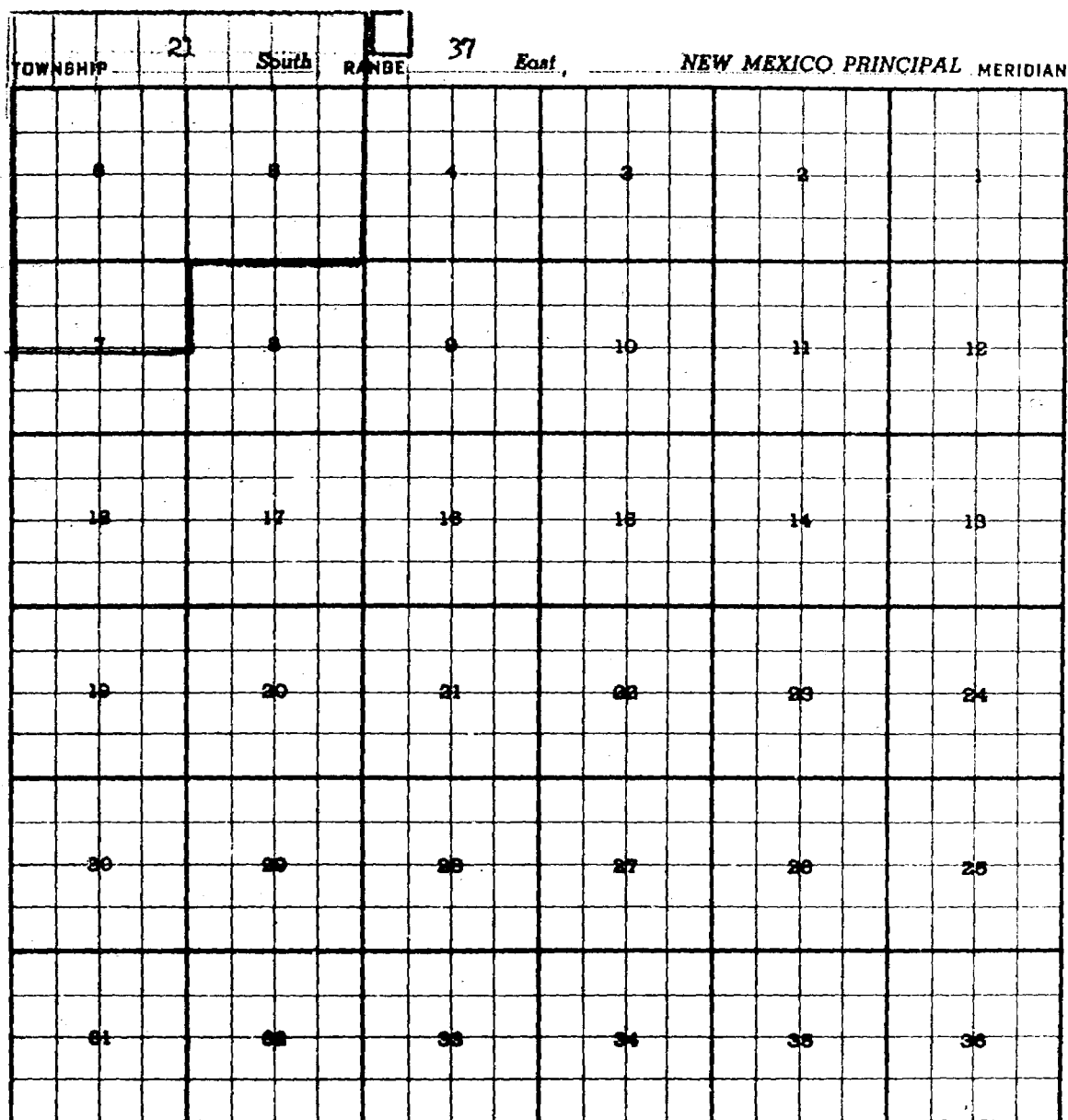
Purpose: To create a pool for  
Signal Oil and Gas Gulf State #1 Unit D of Sec. 4-16-38, completed in Dev.  
11/23/55 top perf. 13,110

[illegible]

Case 998(C) Extension of the Hardy pool

County LEA

Pool HARDY



Producing Formation: Qu. and Grayburg

Depth Range 0-5

Purpose: To extend the pool for the inclusion of-

Continental Oil Co. L. G. Hill #1-D 4-21-37 comp. in Grayburg 10/5/55  
t.perf. 4038

Existing Boundary : Colored in Red

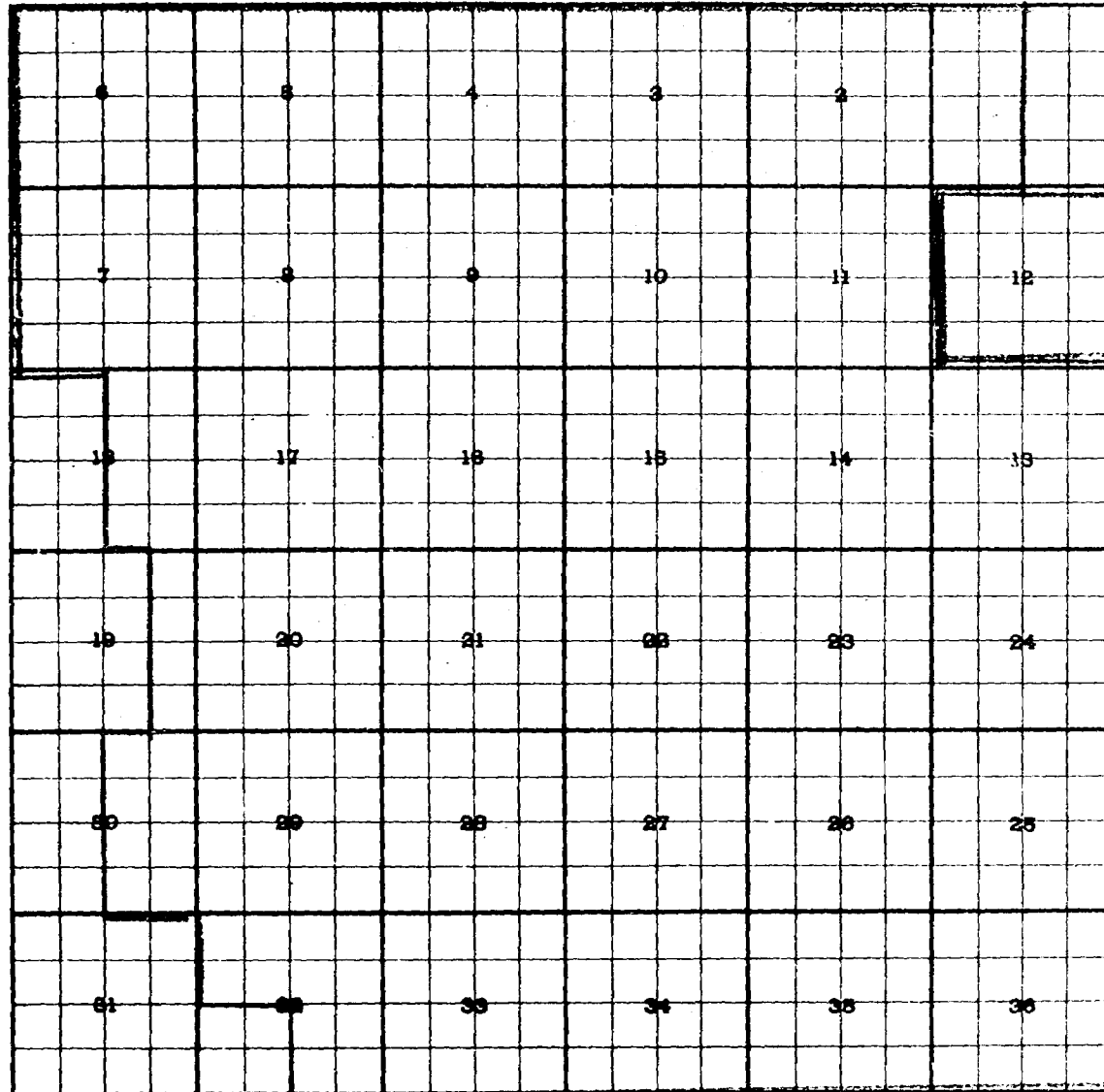
Proposed Extension: Colored in Green Lot 4 of Section 4

Case 998 (D) Extension of an existing pool

County LEA

Pool LANGLIE-MATTIX

TOWNSHIP 25 South, RANGE 37 East, NEW MEXICO PRINCIPAL MERIDIAN



Depth Range 0-5 Producing Formations: Part of SR and all Queen

Purpose: To extend the pool for

R. Olson Oil Co. Eaton #2-0 12-25-37 comp. in Queen 11/21/55 tp. 3305

Eaton #3-K 12-25-37 comp. in Queen 12/6/55 tp. 3314

Eaton #5-J 12-25-37 comp. in Queen 1/1/56 tp. 3340

Existing Boundary: Colored in Red

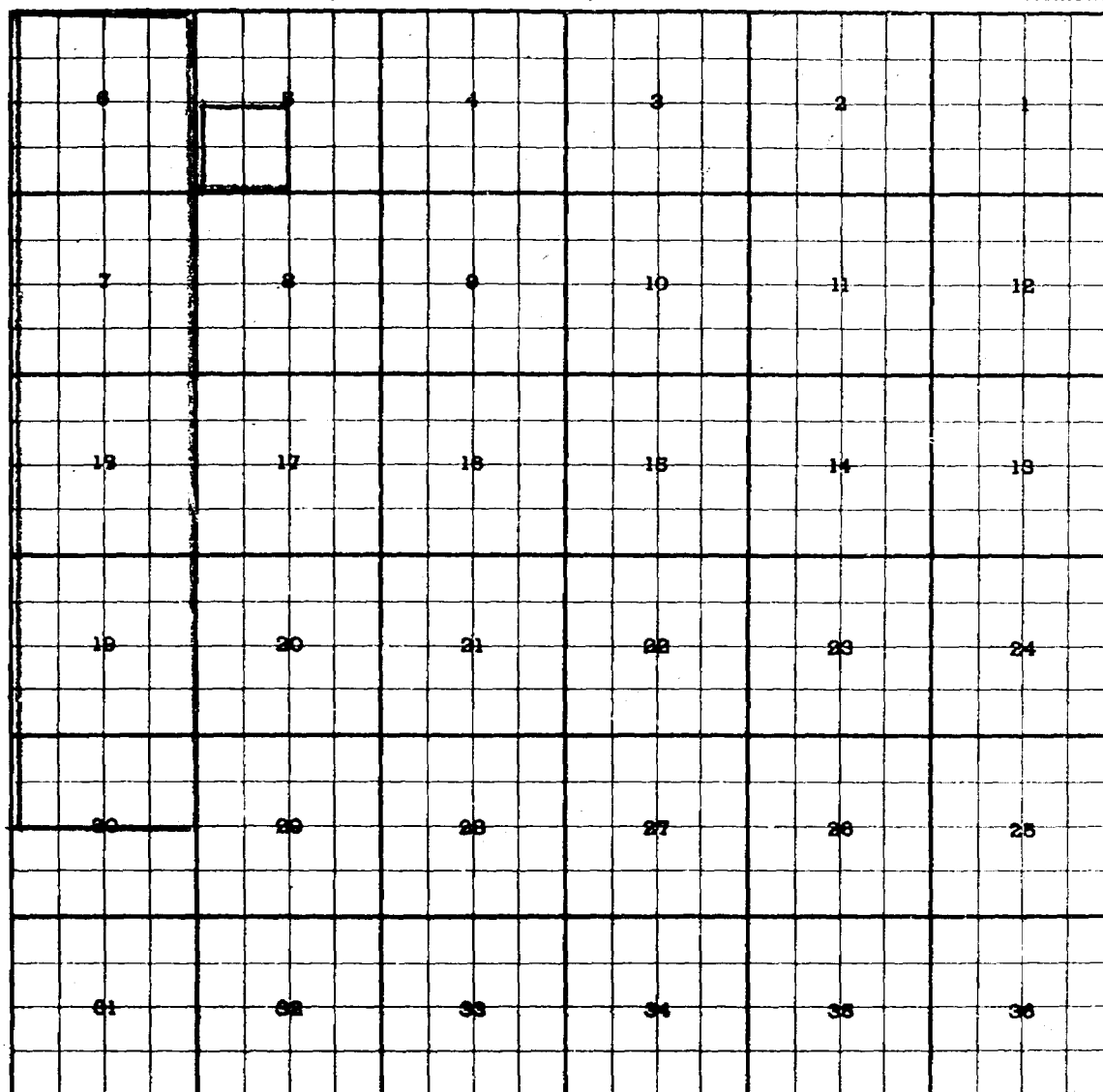
Proposed Extension: Colored in Green All Sec. 12

Case 998 (E) Extension of an existing pool

County LEA

Pool SKAGGS

TOWNSHIP 20 South, RANGE 38 East, NEW MEXICO PRINCIPAL MERIDIAN



Producing Formation: Grayburg Depth Range 0-5m

Purpose: To extend the pool for

Signal Oil & Gas Co. et al McCallister #1-M Sec. 5-20-38 comp. in Grayburg  
11/1/55 doc. 4022

Existing Boundary : Colored in Red


Proposed Extension: Colored in Green SW/4 Sec. 5



Case 998 (F) Extension of an existing pool

County LEA Pool TERRY-BLINEBRY

TOWNSHIP 20 South, RANGE 38 East, NEW MEXICO PRINCIPAL MERIDIAN



Producing Formation: Blinebry Depth Range 5-6

Purpose: To extend the pool for the inclusion of-

Continental Oil Co. Warren Unit Blinebry #19-H Sec. 33-20-38 comp. 10/31/55  
in Blinebry t.perf. 5784

Existing Boundary : Colored in Red

Proposed Extension: Colored in Green NE/4 Sec. 33

Case 998 (G) Extension of the Townsend-Wolfcamp

County LEA Pool TOWNSEND-WOLFCAMP

TOWNSHIP 15 South, RANGE 35 East, NEW MEXICO PRINCIPAL MERIDIAN

6	5	4	3	2	1	
7	8	9	10	11	12	
13	17	18	19	14	15	
19	20	21	22	23	24	
26	28	29	27	26	25	
31	32	33	34	35	36	

Producing Formation; Wolfcamp Depth Range 10-11

Purpose: To extend the pool for the inclusion of

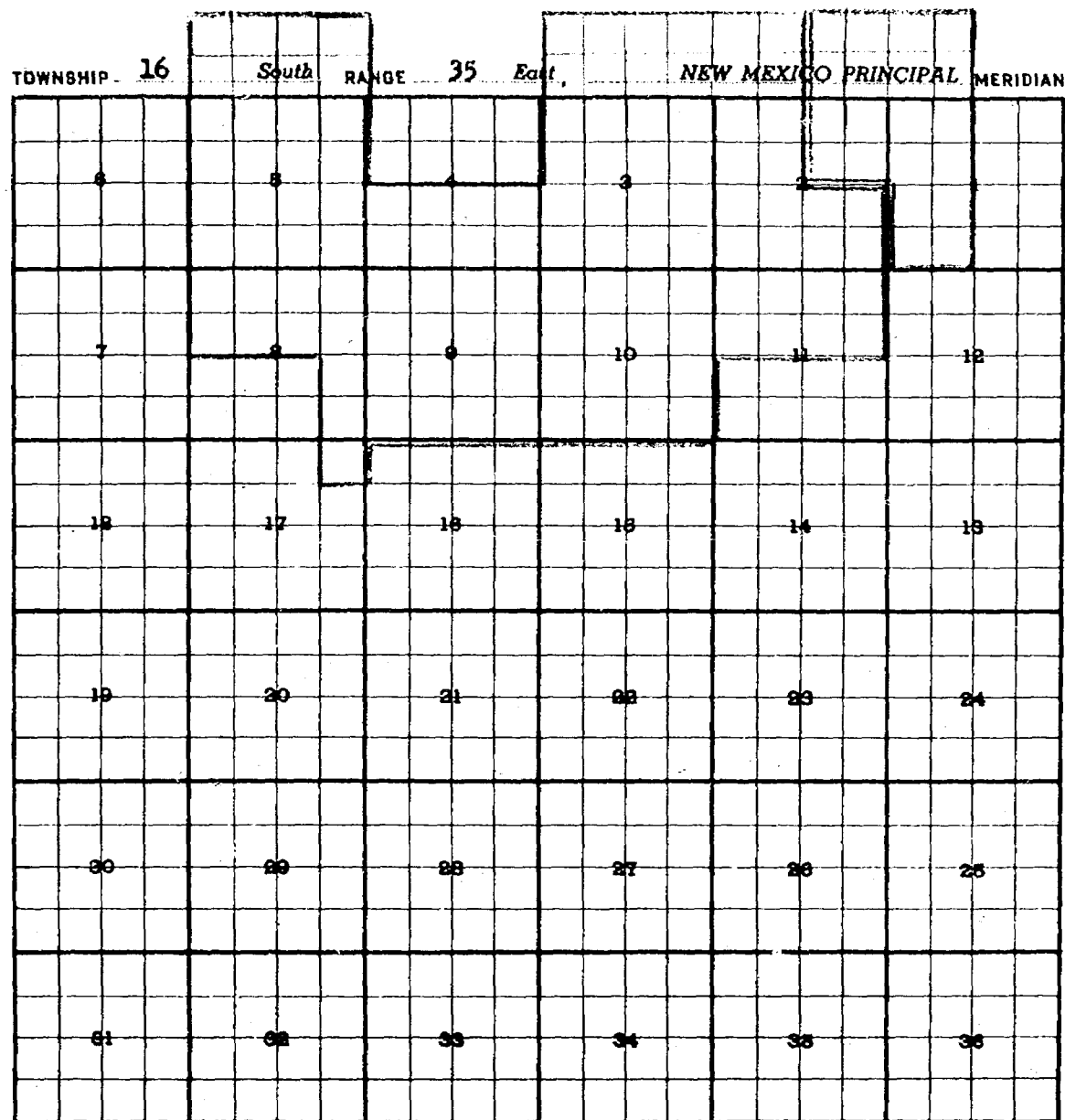
Cabot Carbon Co. St. of N. M. "A" #1 -E in Sec. 33-15-35 comp. 10/20/55 in  
Wolfcamp t. perf. 10,548

Existing Boundary : Colored in Red

Proposed Extension: Colored in Green W/2 Sec. 33

Case 998, (G) Cont'd

County LEA Pool TOWNSEND-WOLFCAMP



Depth Range 10-11 Producing Formation: Wolfcamp

Existing Boundary : Colored in Red

Proposed Extension: Colored in Green -W/2 Sec. 1, Lots 1,2,7,8,9,10,15 and 16 of  
Section 2

Purpose-See preceding plat

Case 984 (B) Creation of a new oil pool

County LEA Pool E-K SAN ANDRES

TOWNSHIP 18 South, RANGE 33 East, NEW MEXICO PRINCIPAL MERIDIAN

6	8	4	3	2	1
7	9	9	10	11	12
13	17	18	15	14	13
19	20	21	22	23	24
26	29	28	27	26	25
31	32	33	34	35	36

Producing Formation -San Andres Depth Range 5-6

Purpose: To create a new pool for -

Plateau Oil Co., British-American-State #1-I Sec. 12-18-33 comp.in San  
Andres 10/10/55 t. perf. 5062

Proposed Boundary : Colored in Red- SE/4 of Section 12

Case 984-(A) Creation of a new oil pool

County LEA

Pool BELL LAKE-BONE SPRING

TOWNSHIP 24 South, RANGE 34 East, NEW MEXICO PRINCIPAL MERIDIAN

	1	2	3	4	5	6
	7	8	9	10	11	12
	13	14	15	16	17	18
	19	20	21	22	23	24
	25	26	27	28	29	30
	31	32	33	34	35	36

Producing Formation-Bone Spring      Depth Range 8-9

Purpose: To create a pool for

Continental Oil Co., Bell Lake Unit #3-C 6-24-34 comp. in Bone Spring

8/22/55 t.perf. 3670

Proposed Boundary : Colored in Red -NW/4 of Section 6

Case 984-(A) Creation of a new oil pool

County LEA

Pool BELL LAKE-BONE SPRING

TOWNSHIP 24 South, RANGE 34 East, NEW MEXICO PRINCIPAL MERIDIAN

	1	2	3	4	5	6
	7	8	9	10	11	12
	13	14	15	16	17	18
	19	20	21	22	23	24
	25	26	27	28	29	30
	31	32	33	34	35	36

Producing Formation-Bone Spring      Depth Range 8-9

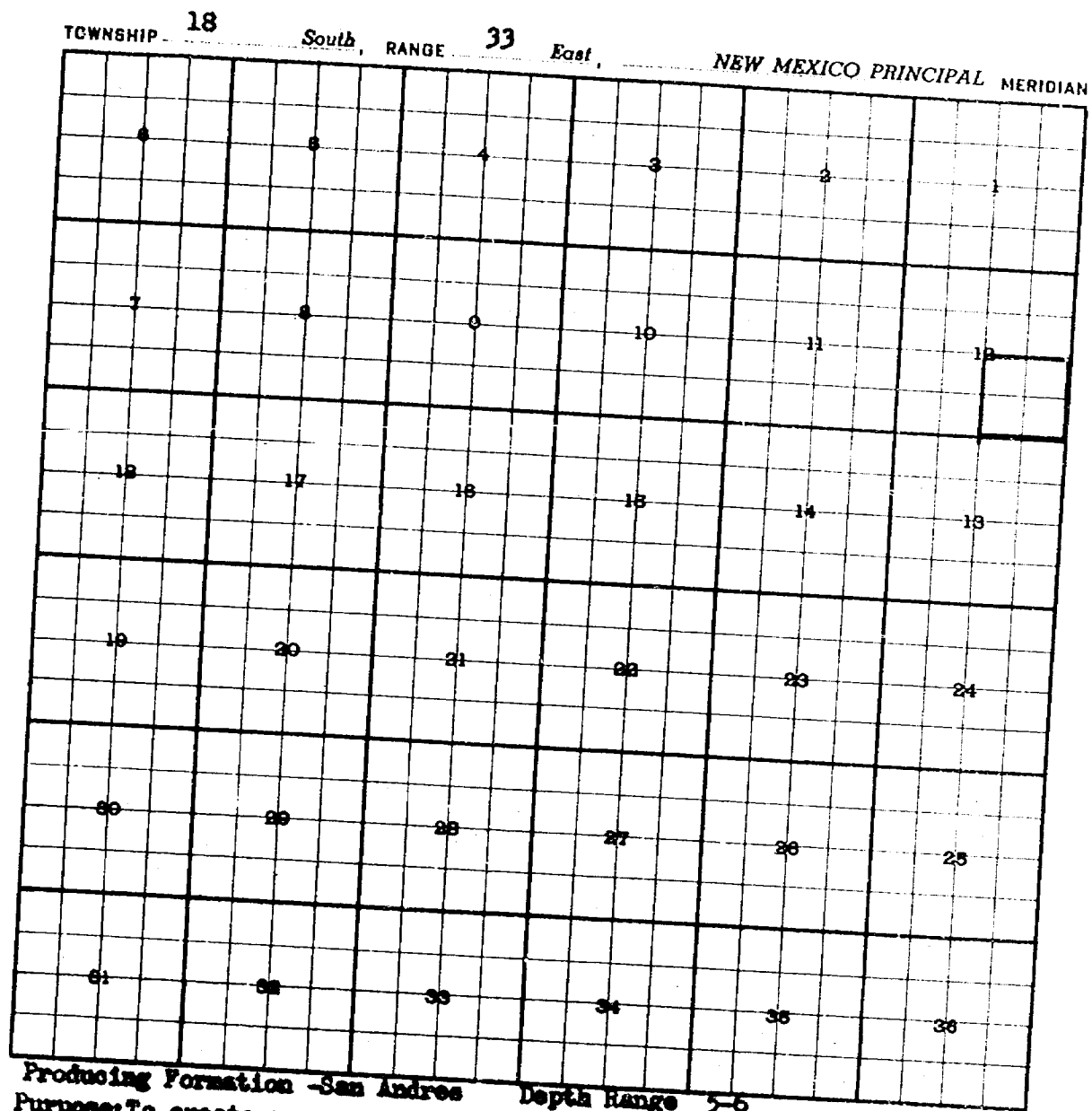
Purpose: To create a pool for  
Continental Oil Co. Bell Lake Unit #3-C 6-24-34 comp. in Bone Spring  
8/22/55 t.perf. 8670

Proposed Boundary : Colored in Red -NW/4 of Section 6

Case 984 (B) Creation of a new oil pool

County LEA

Pool E-K SAN ANDRES



Purpose: To create a new pool for -


Plateau Oil Co. British-American State #1-I Sec. 12-18-33 comp. in San Andres 10/10/55 t. perf. 5062

Proposed Boundary : Colored in Red- SE/4 of Section 12

Case 984(C) Extension of the Allison-Pennsylvanian

County LEA Pool ALLISON-PENNSYLVANIAN

TOWNSHIP 9 *South*, RANGE 36 *East*, NEW MEXICO PRINCIPAL MERIDIAN



Producing Formation-Penn. Depth Ranges 9-10

Purpose: To extend the pool for the inclusion of -

Magnolia Pet. Co. Cox Federal #1-M Sec. 1-9-36 comp. 6/19/55 in Penn.  
top perf. 9690

Existing Boundary : Colored in Red

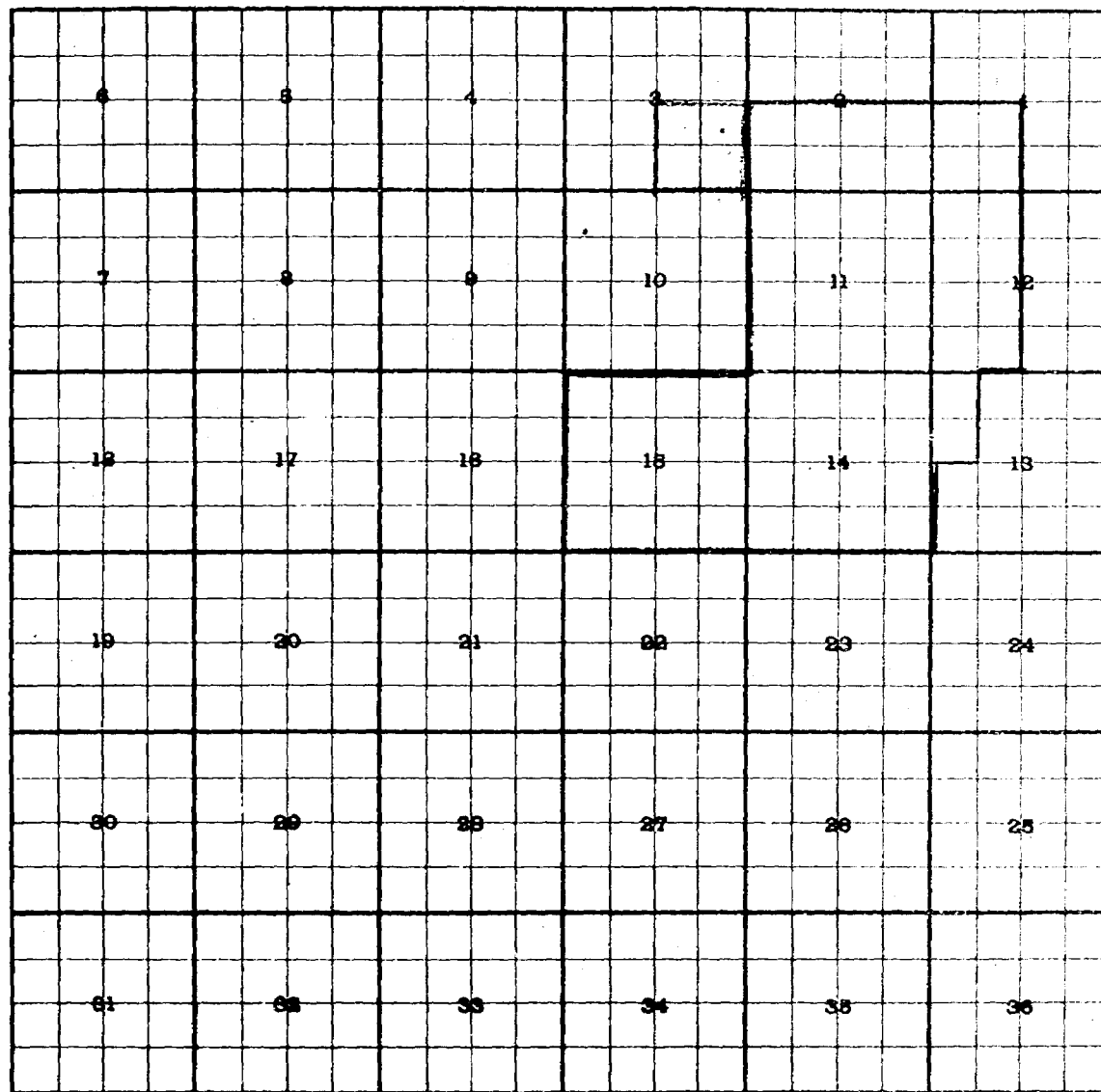
Proposed Extension: Colored in Green -SW/4 of Section 1



Case 984(D) Extension of an existing pool

County \_\_\_\_\_ LEA \_\_\_\_\_ Pool \_\_\_\_\_ ANDERSON RANCH-WOLFCAMP

TOWNSHIP 16 South, RANGE 32 East, NEW MEXICO PRINCIPAL MERIDIAN



Producing Formation- Wolfcamp Depth Range 9-10

Purpose: To extend the pool for the inclusion of -

Phillips Pet. Aggie "A" #1-Q Sec. 3-16-32 comp. in Wolfcamp 10/6/55 t.perf.  
9718

Existing Boundary : Colored in Red

Proposed Extension: Colored in Green SE/4 of Section 3


Case 984 (E) Deletion of an area from an oil pool

*Continued*

County LEA

Pool BAGLEY-PENNSYLVANIAN (011)

TOWNSHIP 11 South, RANGE 33 East, NEW MEXICO PRINCIPAL MERIDIAN



Purpose: To delete from the Bagley-Penn. oil pool an area that was designated as the Bagley-Penn. Gas Pool

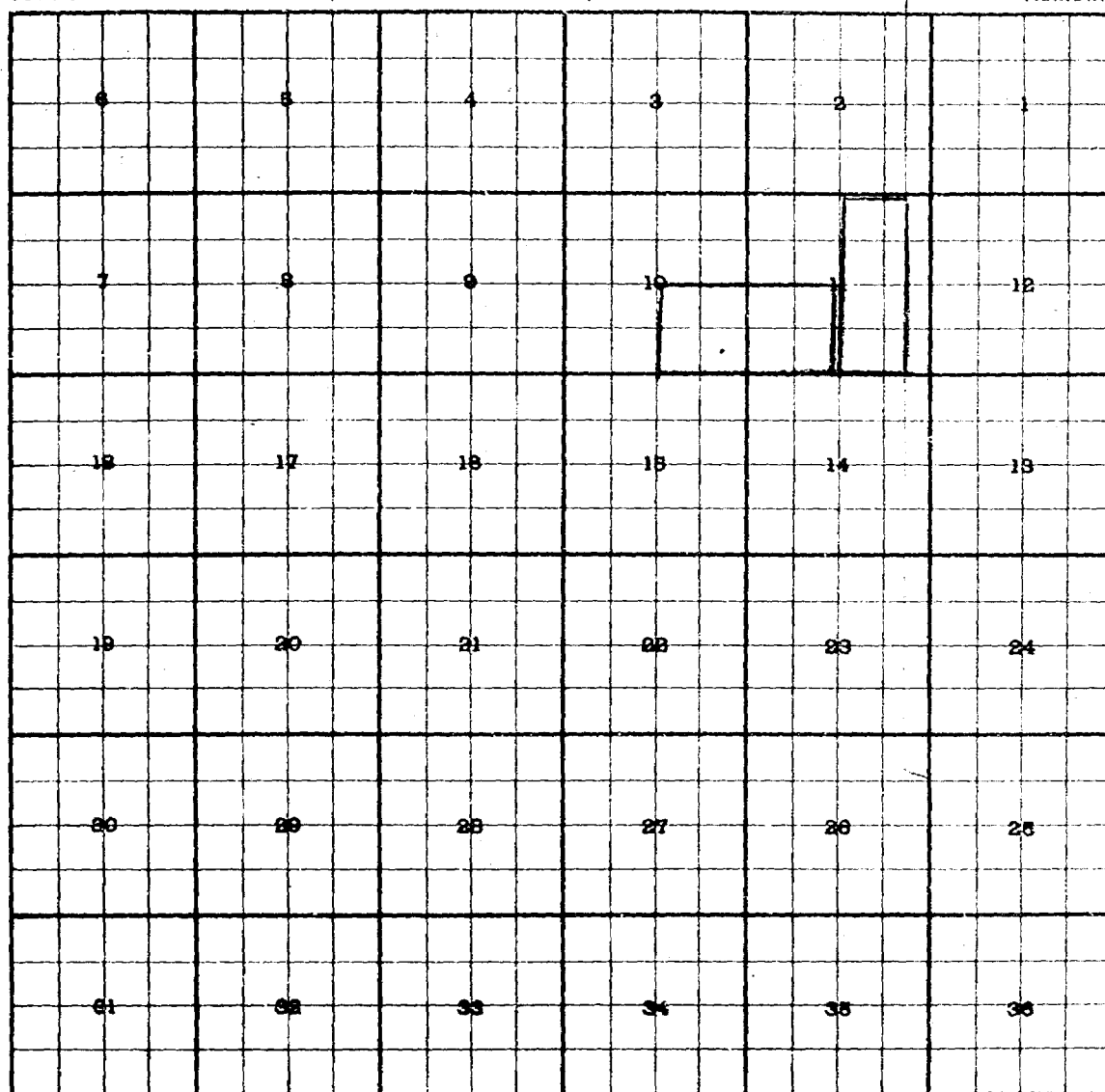
Existing Boundary: Colored in Red

Deleted proposed area- Colored in Green SE/4 Sec. 33

Case 984(F) Extension of an existing pool

County LEA Pool BRONCO-WOLFCAMP

TOWNSHIP 13 South, RANGE 38 East, NEW MEXICO PRINCIPAL MERIDIAN



Producing Formation: Wolfcamp Depth Range: 9-10

Purpose: To extend the pool for the inclusion of -

The Pure Oil L. B. Townsend #1-P Sec. 10-13-38 comp. in Wolfcamp  
9/28/55 t. perf. 9600


Existing Boundary : Colored in Red

Proposed Extension: Colored in Green SE/4 Sec. 10 ; SW/4 Sec. 11

Case 984 (G) Extension of an existing pool

County CHAVES Pool CAPROCK-QUEEN

TOWNSHIP 14 South, RANGE 31 East, NEW MEXICO PRINCIPAL MERIDIAN



Producing Formation: Queen Depth Range 0-5

Purpose: To extend the pool for the inclusion of-

Phillips Pet. Co. Well B #1-D Sec. 1-14S-31E compl. in Queen 10/6/55  
t.perf. 8084

Existing Boundary: Colored in Red

Proposed Extension: Colored in Green -W/2 Section 1

Case 984 (H) Extension of an existing pool


County\_

**USA**

Pool

~~GORBUN-QUEEN~~

TOWNSHIP 17 *South*, RANGE 33 *East*, NEW MEXICO PRINCIPAL MERIDIAN



~~Producing Formation: Queen Depth Range 0-5~~

Purpose: To extend the pool for the inclusion of Pease well in Sec. 6-18-33-see next plat

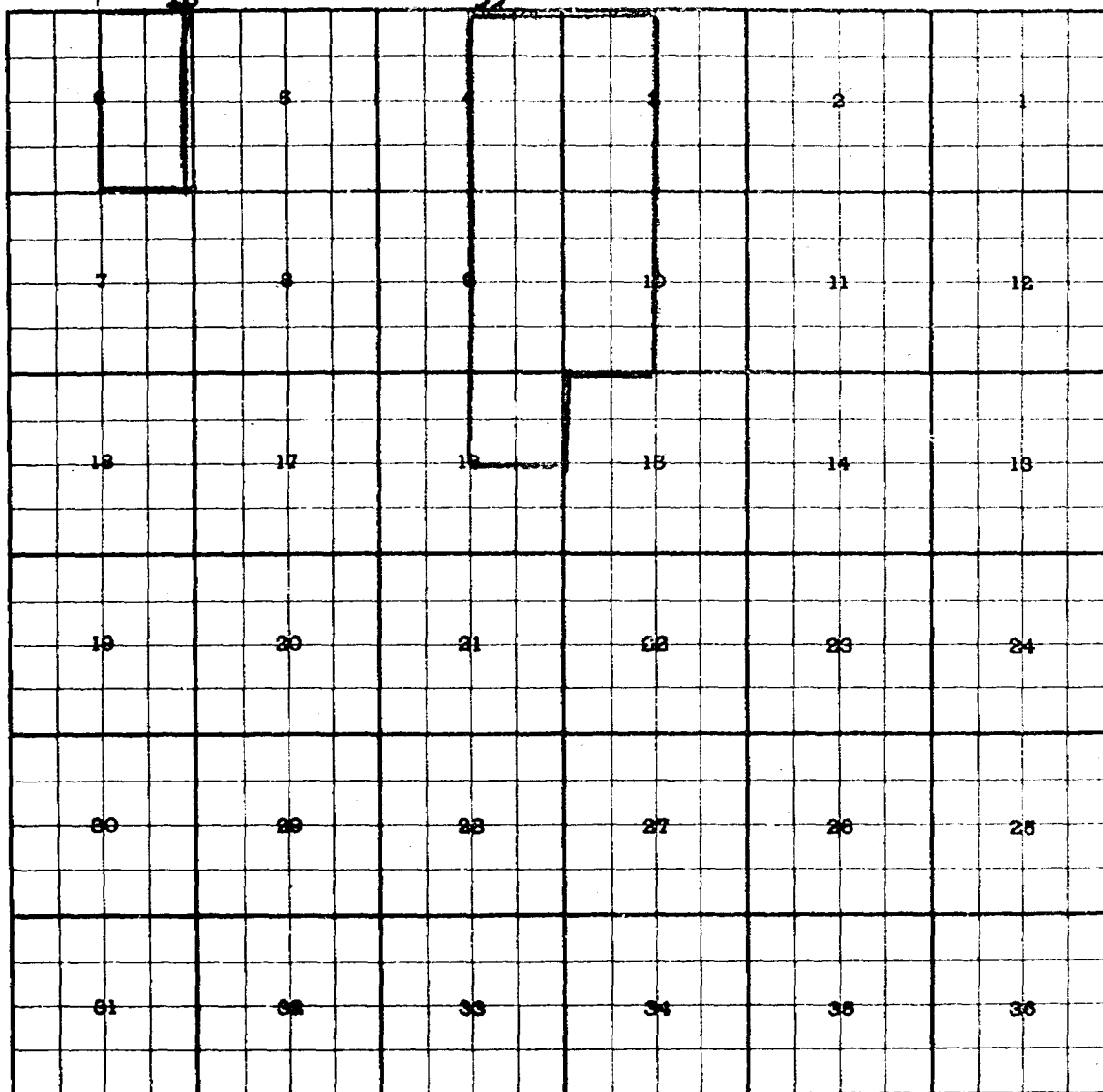
**Existing Boundary: Colored in Red**

Proposed Extension: Colored in Green SW/4 Sec. 31; SW/4 Sec. 32

Case 984 (H) Extension of an existing pool

County LEA Pool COBBIN-QUEEN

TOWNSHIP 18 South, RANGE 33 East, NEW MEXICO PRINCIPAL MERIDIAN



Producing Formation-Queen Depth Range 0-5

Purpose: To extend the pool for the inclusion of-

Neville G. Purross, Inc. Williams #1-I Sec. 6-18-33 completed in Queen  
10/14/55 t. perf. 4110

Existing Boundary : Colored in Red


Proposed Extension: Colored in Green E/2 Sec. 6

Case 984 (I) Extension of an existing pool

County LEA

Pool DENTON-WOLF CAMP

TOWNSHIP 14 South, RANGE 37 East, NEW MEXICO PRINCIPAL MERIDIAN



Producing Formation: Wolfcamp Depth Range 9-10

Purpose: To extend the pool for the inclusion of-

Stanolind Oil & Gas W. H. Fort "B" #1-Q Sec. 25-14-37 comp. in Wolfcamp  
11/1/55 t. perf. 9368

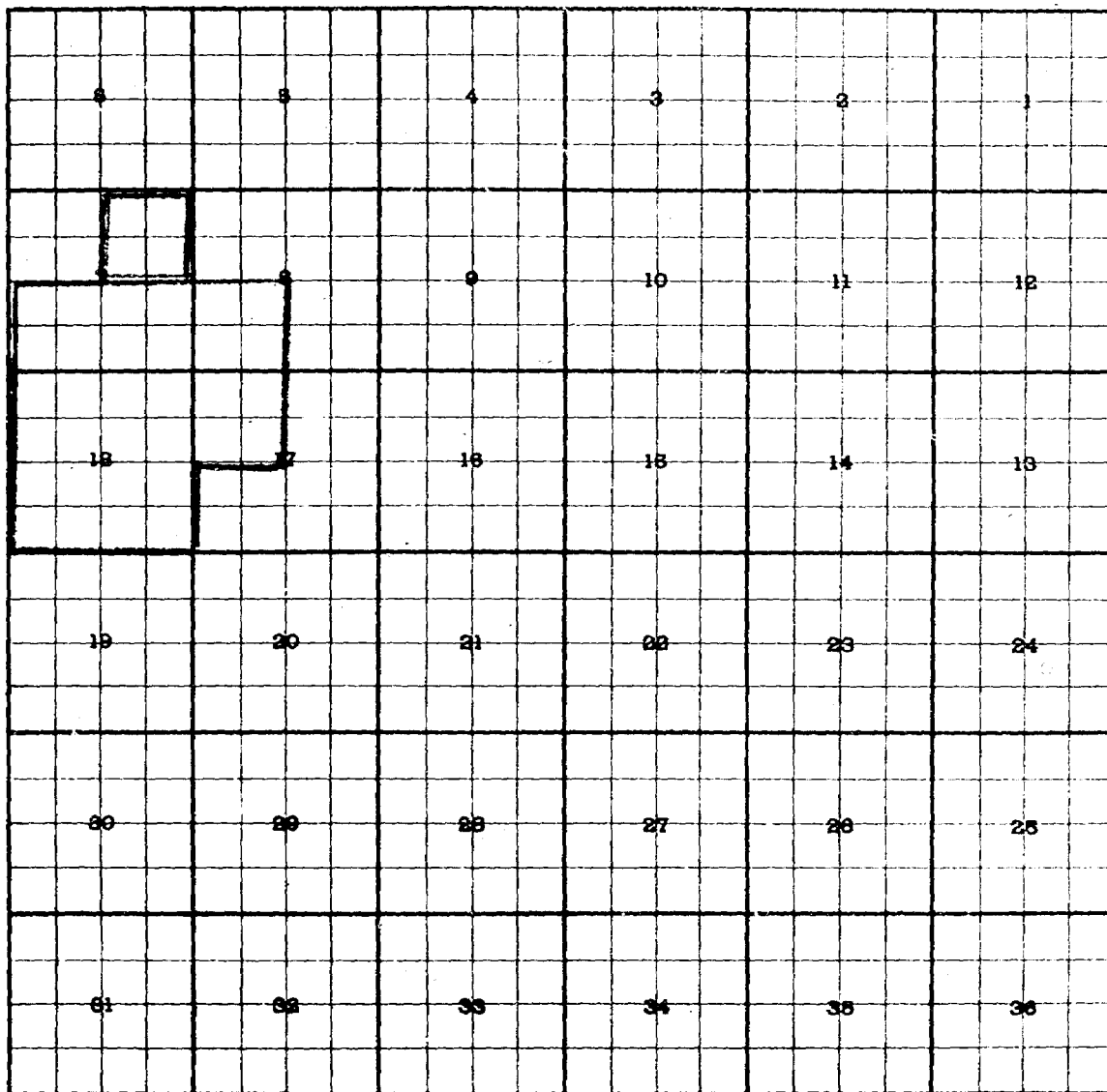
Existing Boundary : Colored in Red

Proposed Extension: Colored in Green W/2 E/2 Sec. 25

Case 984 (J) Extension of an existing pool-Eidson-Pennsylvanian

County LEA Pool EIDSON-PENNSYLVANIAN

TOWNSHIP 16 South, RANGE 35 East, NEW MEXICO PRINCIPAL MERIDIAN



Depth Range : 10-11 Producing Formation-Pennsylvanian

Purpose: To extend the inclusion of  
Sinclair Oil & Gas Hulda A. Townsend #2-G in Section 7-16-35 comp. in Penn.  
 11/1/55 top perf. 10,697

Existing Boundary : Colored in Red

Proposed Extension: Colored in Green NE/4 of Section 7




Case 984-(K) Extension of the E-K Queen

\*\*\*\*\* (Ext. in 30 UNADVERTISED)

County LEA Pool E-K Queen

TOWNSHIP 18 South, RANGE 34 East, NEW MEXICO PRINCIPAL MERIDIAN



Producing Formation-Queen Depth Range 0-5

Purpose: To extend the pool for the inclusion of

Sunray Mid-Continent Oil Co. N. M. St. H #1-0 Sec. 7-18-34 comp. on Qu. 10/22/55  
t.perf. -Open hole- des. 4390

The Ohio Oil Co. State EKA #2- B Sec. 18-18-34 comp. in Queen 10/31/55 t.p.4430

Unadvertised \* The Ibez Company McKelvin Fed. #2-B Sec. 30-18-34 comp. in Qu. 11/16/55 tp.4732

Existing Boundary : Colored in Red

Proposed Extension : Colored in Green Sec. 7, SE/4; Sec. 18, NE/4 E/2 SE/4;  
Section 30, N/2

Case 984 (L) Redesignation of the Elliott

County LEA Pool ELLIOTT-ABO

TOWNSHIP 21 South, RANGE 38 East, NEW MEXICO PRINCIPAL MERIDIAN

6	5	4	3	2	1	
7	8	9	10	11	12	
13	17	16	15	14	13	
19	20	21	22	23	24	
29	28	27	26	25	24	
31	32	33	34	35	36	

Depth Range 7-8 Producing Formation -Abo

Purpose: To redesignate a pool formerly known as the Elliott, with the producing formation Drinkard to the Elliott-Abo

Purpose- to include

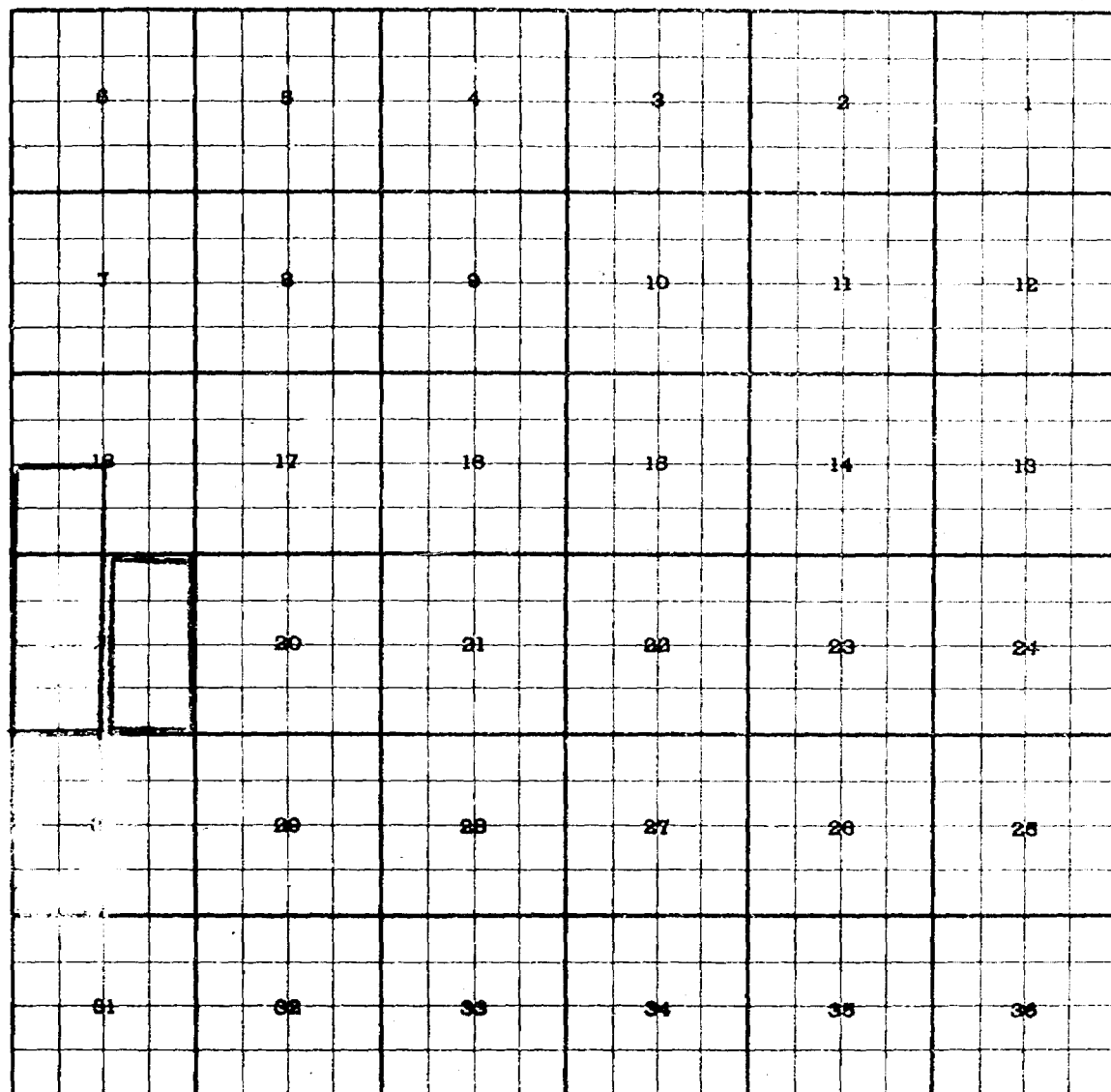
L. E. Elliott Fed. Parcel #4-J Sec. 8-21-38 comp. 9/19/55 in Abo. top perf. 7323

Present Boundaries of pool: Colored in Red

Case 984 (M) Extension of an existing pool

County LEA Pool GLADIOLA

TOWNSHIP 12 South, RANGE 38 East, NEW MEXICO PRINCIPAL MERIDIAN



Producing Formation; Devonian Depth Range 12-13

Purpose: To extend the pool for the inclusion of-

Texas Crude Oil State #1-19-G in Sec. 19-12-38 comp. in Dev. 10/10/55 t. p.11,945

Existing Boundary : Colored In Red

Proposed Extension: Colored in Green E/2 Section 19

Case 984 (1') Extension of the Jalmat

County LEA Pool JALMAT

TOWNSHIP 22 South, RANGE 35 East, NEW MEXICO PRINCIPAL MERIDIAN

6	8	4	3	2	1
7	8	9	10	11	12
13	17	18	19	14	15
19	20	21	22	23	24
29	28	28	27	26	25
31	32	33	34	35	36

Depth Range 0-5 Producing Formation -Y SR

Existing Boundary : Colored in Red


Proposed Extension : Colored in Green All Sec. 25 and 36

Purpose: To make extension in 23-35 contiguous

Case 684 (N) Extension of the Jalmat

County LEA Pool JALMAT

TOWNSHIP 22 South, RANGE 36 East, NEW MEXICO PRINCIPAL MERIDIAN



Depth Range 0-5 Producing Formation Y SR

Purpose: To extend the pool for the inclusion of -

Schermerhorn Oil Corp. Christmas "A" #1-0 Sec. 31-22-36 comp. in Yates  
7/16/55 des. 3544

Existing Boundary : Colored in Red

Proposed Extension: Colored in Green All Sec. 30 and 31

Case 984 Extension of the Jalmat(N)

County LEA Pool JALMAT

TOWNSHIP 23 South, RANGE 35 East, NEW MEXICO PRINCIPAL MERIDIAN

1	2	3	4	5	6
7	8	9	10	11	12
13	14	15	16	17	18
19	20	21	22	23	24
25	26	27	28	29	30
31	32	33	34	35	36

Depth Range 0-5 Producing Formation Y SR

Purpose: To extend the pool for the inclusion of-

Kenwood Oil Co. Ehrmann #1-A Sec. 1-23-35 comp. in Yates 3/11/55 term. 3/14

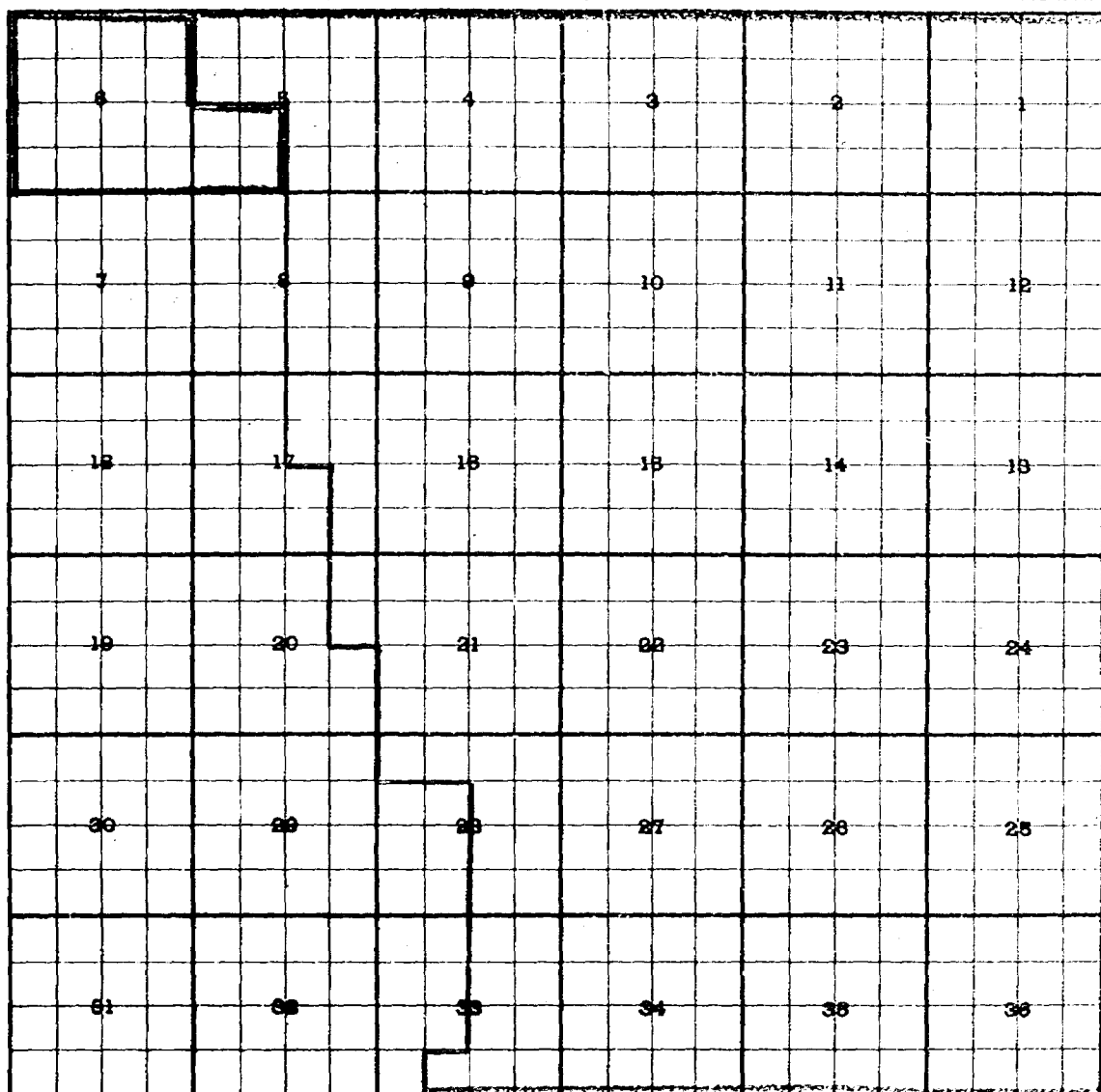
Existing Boundary : Colored in Red

Proposed Extension : Colored in Green All Sec. 1

Case 684 (P) Extension of an existing pool

County LEA Pool JALMAT

TOWNSHIP 23 *South*, RANGE 36 *East*, NEW MEXICO PRINCIPAL MERIDIAN



Producing Formation Y SR Depth Range 0-5

Purpose: To extend the pool to make another extension contiguous

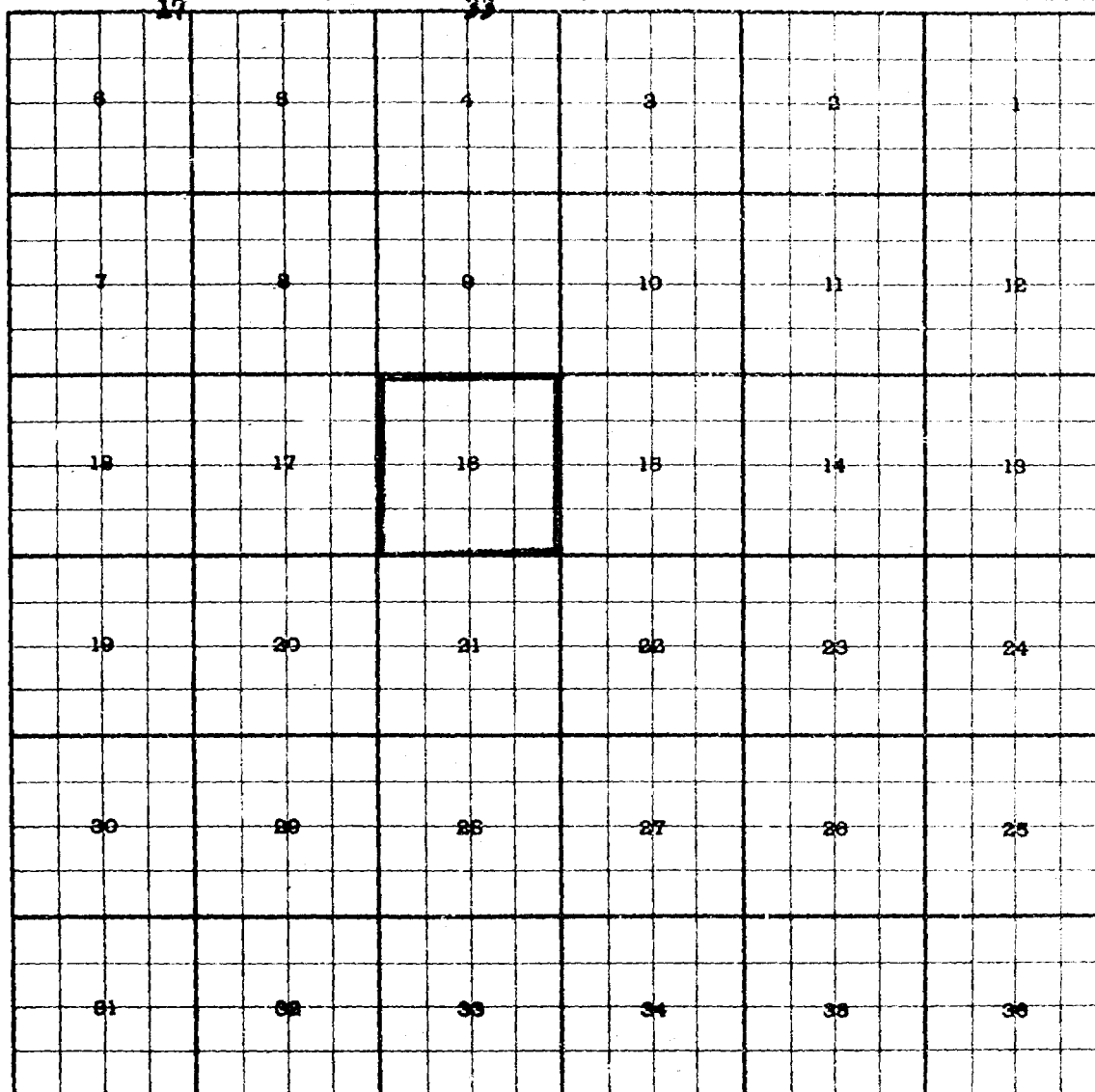
Existing Boundary : Colored in Red

Proposed Extension. Colored in Green SW/4 of Sec. 5, all Section 6

Case 984 (0) Abolishing of an existing pool

County LEA Pool EAST MALJAMAR

TOWNSHIP 17 South, RANGE 33 East, NEW MEXICO PRINCIPAL MERIDIAN




Purpose: To abolish the East Maljamar, producing from Grayburg and SA  
and include that area in Maljamar Pool that is productive  
Pool boundary : Colored in Red



Case 984 (F) Extension of an existing pool

County LEA Pool MALJAMAR

TOWNSHIP 17 South, RANGE 33 East, NEW MEXICO PRINCIPAL MERIDIAN



Producing Formation- Grayburg and SA Depth Range 0-5

Purpose- To extend the pool for the inclusion of -

Western Oil Fields, Inc. Phillips-State #7-0 Sec. 17-17-33 comp. in Grayburg  
10/2/55 tp. 4238

" Phillips State #8-N Sec. 17-17-33 comp. in Grayburg  
10/25/55 t.perf. 4198

Warren Bradshaw Expl. Inc. State D #2-E Sec. 21-17-33 comp. in Grayburg  
10/11/55 des. 4229


Existing Boundary : Colored in Red

Proposed Extension: Colored in Green SW/4 of Sec 16, S/2 Sec. 17; NW/4 Sec. 21

Case 984 ( Extension of an existing pool) (Q)

County LEA Pool WARREN-DRINKARD

TOWNSHIP 20 *South*, RANGE 38 *East*, NEW MEXICO PRINCIPAL MERIDIAN



Depth Range 6-7 Producing Formation-Drinkard

Purpose: To extend the pool for Texas Crude well in Sec. 30-20-39

Existing Boundary : Colored in Red

Proposed Extension: Colored in Green All Sec. 25 and 26

Case 984 (Q) Extension of an existing pool

County LEA Pool WARREN-DRINKARD

TOWNSHIP 20 South, RANGE 39 East, NEW MEXICO PRINCIPAL MERIDIAN

1	2	3	4	5	6
7	8	9	10	11	12
13	14	15	16	17	18
19	20	21	22	23	24
25	26	27	28	29	30
31	32	33	34	35	36

Depth Range 6-7 Producing Formation-Drinkard

Purpose: To extend the pool for the inclusion of

Texas Crude Oil Co. Ralph Estate #1-30-A in Sec. 30-20-39 comp. 9/29/55  
in Drinkard top perf. 6990


Existing Boundary : Colored in Red

Proposed Extension: Colored in Green All, of Section 30

Case 984 (R) Extension of the Grayburg-Keely

County EDDY Pool GRAYBURG-KEELY

TOWNSHIP 17 South, RANGE 29 East, NEW MEXICO PRINCIPAL MERIDIAN



Producing Formation: SA Depth Range 0-5

Purpose: To extd the pool for the inclusion of-

Sunray Mid-Continent Oil Co. M. Dodd #1A #9-0 in Sec. 22-17-29 comp.  
in SA 10/11/55 top perf. 3224


Existing Boundary: Colored in Red

Proposed Extension: Colored in Green NE/4 Sec. 22

Case 984 -(S) Extension of an existing pool

County KIDDY Pool LOCO-HILLS

TOWNSHIP 18 South, RANGE 29 East, NEW MEXICO PRINCIPAL MERIDIAN



Producing Formations: Grayburg SA Depth Range 0-5

Purpose: To extend the pool for the inclusion-

W. H. Black Fed. Wright #1-D Sec. 20-18-29 comp. 7/23/55 top perf. 2384

Existing Boundary : Colored in Red


Proposed Extension: NW/4 of Section 20

Case 984 (T) Extension of the Blinebry

County LEA

Pool BLINEBRY (OIL)

TOWNSHIP 22 South, RANGE 37 East, NEW MEXICO PRINCIPAL MERIDIAN



Depth Range 5-6 Producing Formation-Blinebry

Purpose: To extend the pool for the inclusion of-

Western Oil Fields, Inc. Shell-State #1-D 36-22-37 comp. in Blinebry 12/1/54  
tperf. 5440

Existing Boundary : Colored in Red

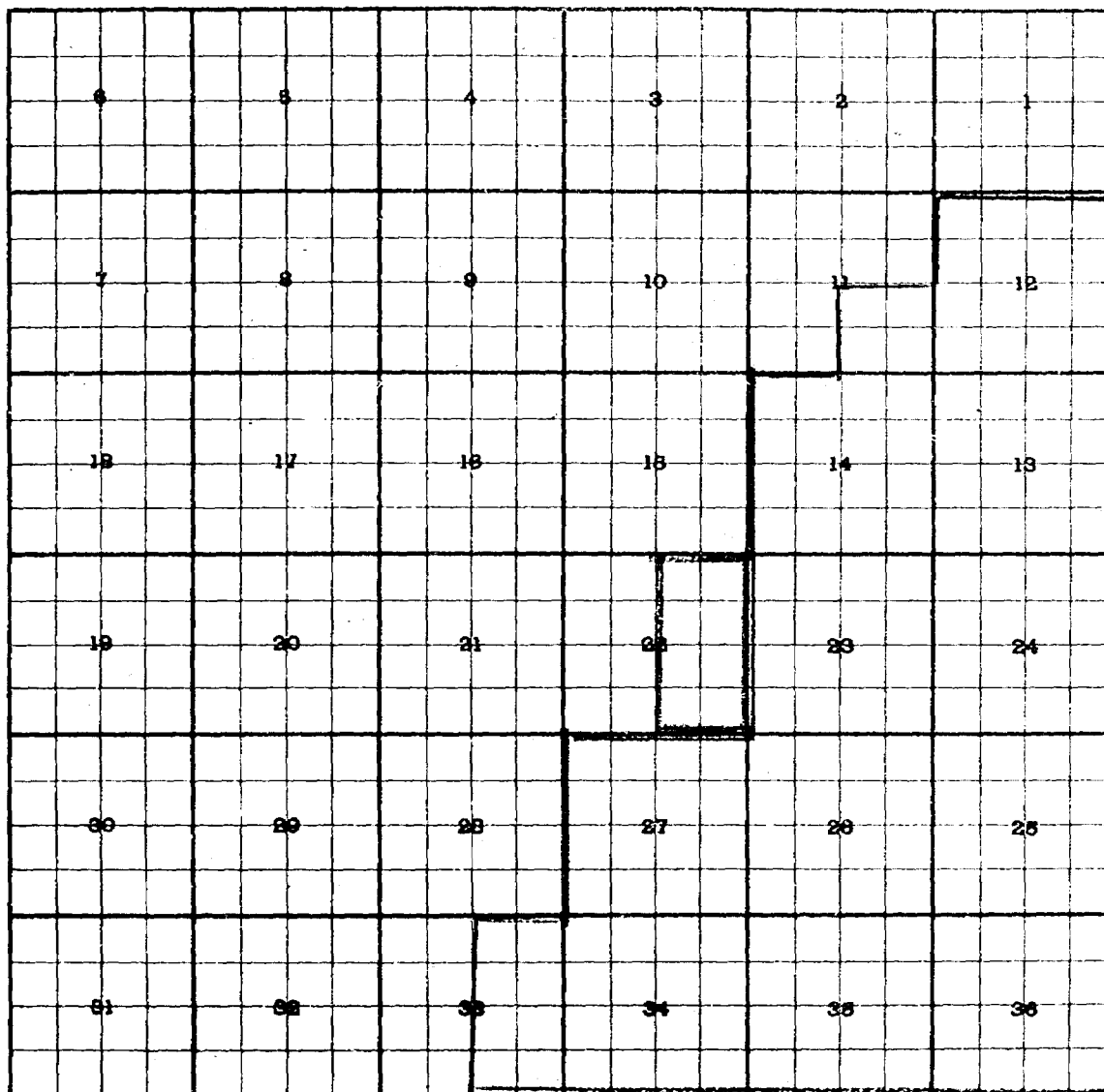
Proposed Extension: Colored in Green NW/4 Sec. 36

Case 984-(U) Extension of the Eumont

UNADVERTISED \*\*\*\*\*

County LEA Pool EUMONT

TOWNSHIP 19 South, RANGE 36 East, NEW MEXICO PRINCIPAL MERIDIAN



Depth Range 0-5 Producing Formation Yates S R & Queen

Purpose: To extend the pool for the inclusion of -

Shell Oil Co. State E #1-P Sec. 22-19-36 comp. in Queen 11/11/55 tper. 3984

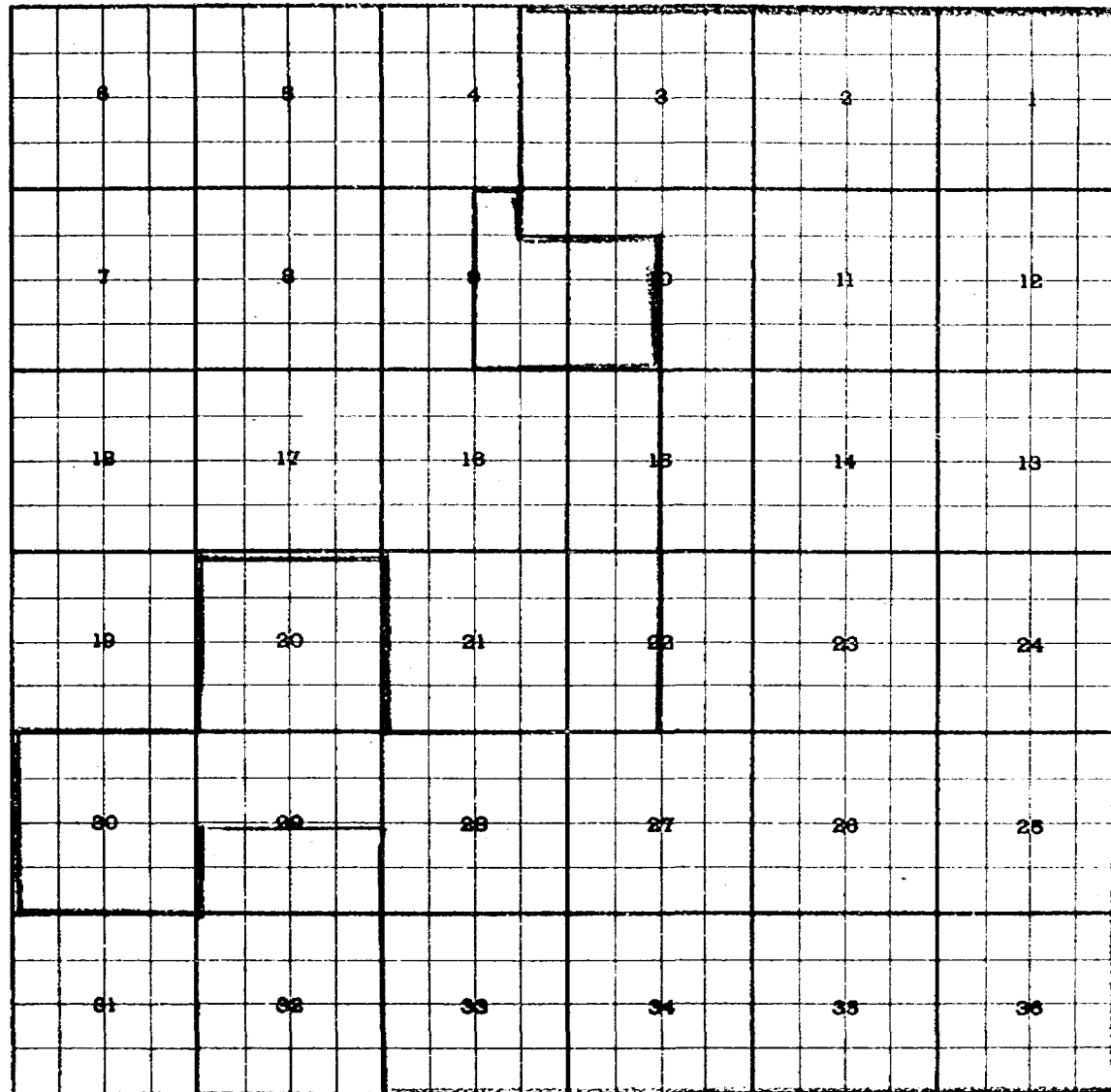
Existing Boundary : Colored in Red

Proposed Extension: Colored in Green E/2 Sec. 22 UNADVERTISED

Case 984 (U) Extension of the Eumont (UNADVERTISED)

County LEA Pool EUMONT

TOWNSHIP 20 South, RANGE 36 East, NEW MEXICO PRINCIPAL MERIDIAN



Producing Formations- YSR Qu. Depth Range 0-5

Purpose: To extend the pool for the inclusion of

Continental Oil Co., Leonard Oil Co. et al #1-H Sec., 9-20-36 comp. 11/18/55  
in Queen tper. 3998

**Unadvertised**

Existing Boundary : Colored in Red all but NE/4

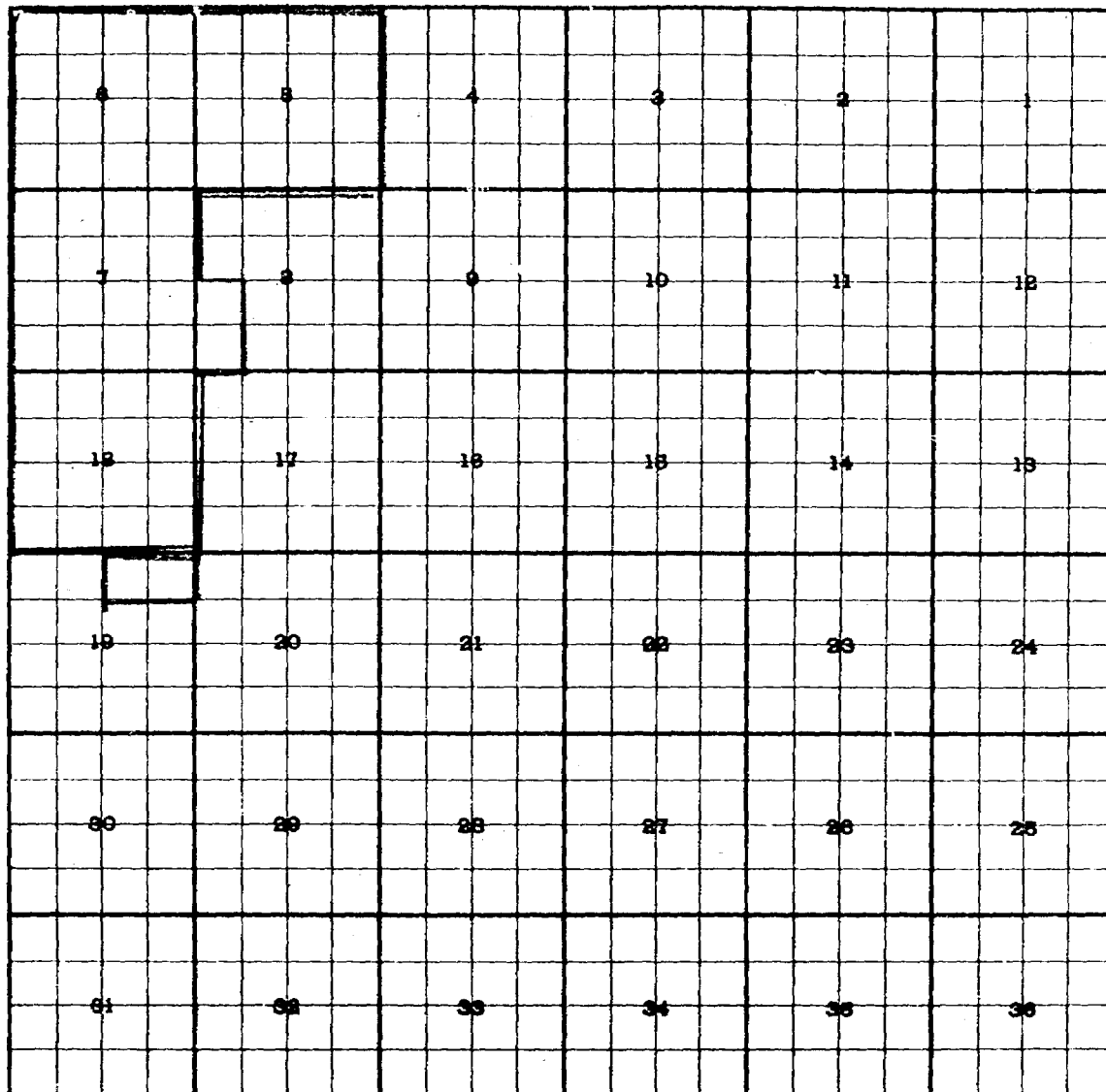
Proposed Extension: Colored in Green E/2 Sec. 9; SW/4 and S/2 NW/4 Sec. 10  
(NW/4 NE/4 ; S/2 NE/4 of Section 9)



Case 984 (Extension of the Eumont)

County LEA Pool EUMONT

TOWNSHIP 21 South, RANGE 37 East, NEW MEXICO PRINCIPAL MERIDIAN



Depth Range 0-5 Producing Form. YSR and Queen

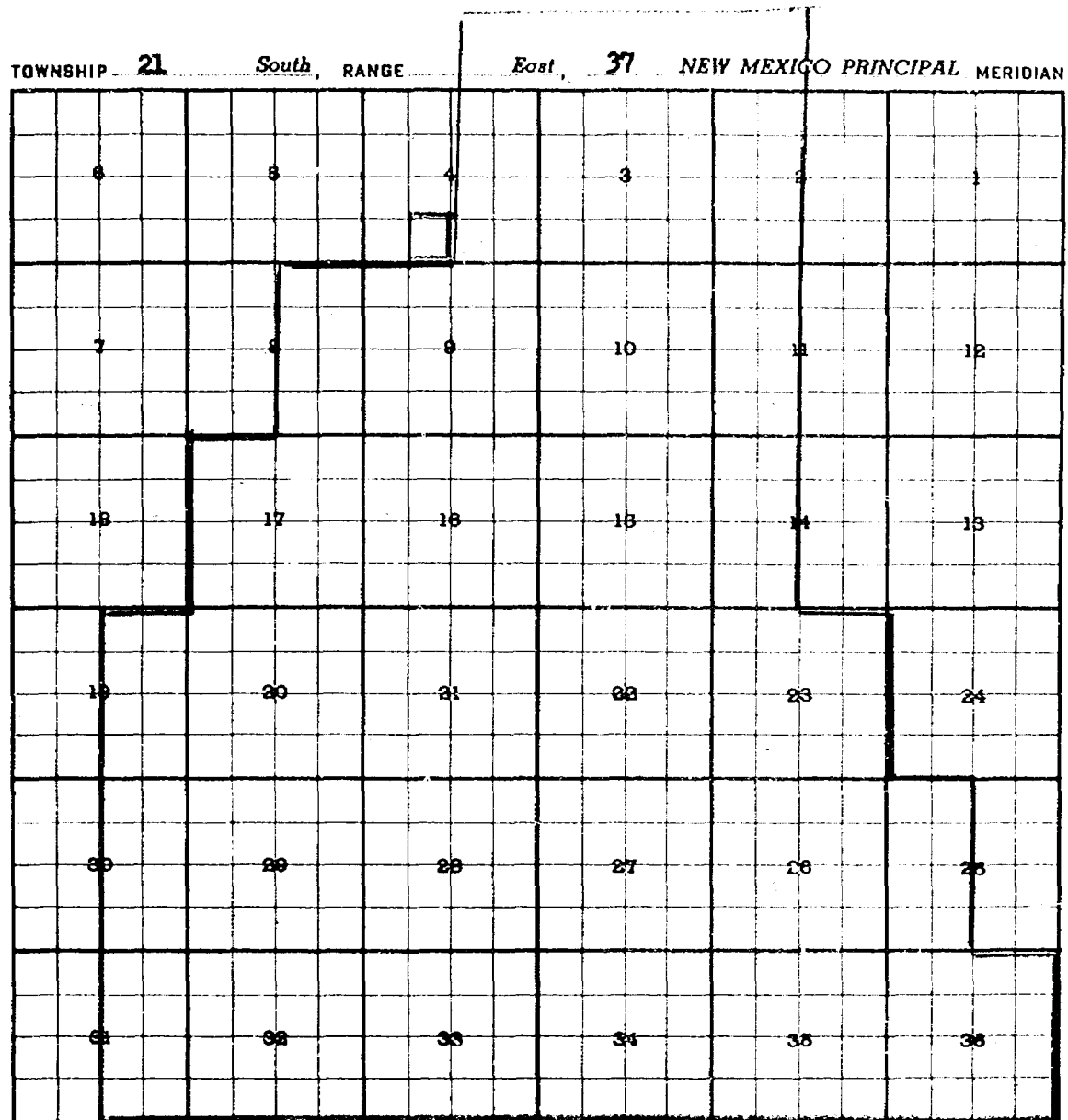
Purpose: To extend the pool for the inclusion of  
Makin Drilling Co., Warlick-Queen #1-A 19-21-37

Existing Boundary : Colored in Red

Proposed Extension: Colored in Green

Case 984 (V) Extension of an existing pool

County LEA Pool TUBB (Gas)



Producing Formation-Tubb      Depth Range

To extend the pool for the inclusion of part of unit dedicated to Stanolind Southland Royalty "A" #4

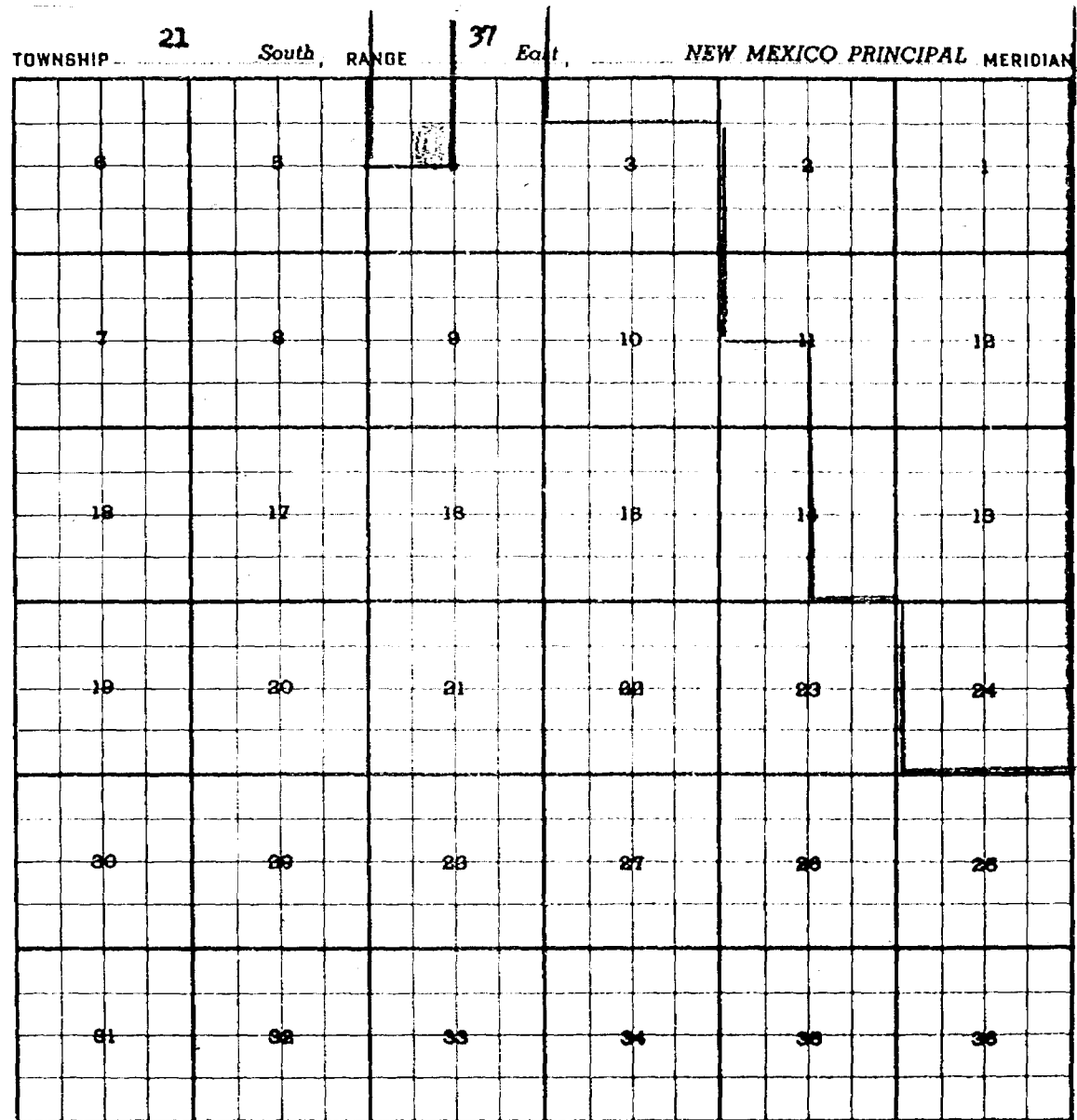
Existing Boundary : Colored in Red

Proposed Extension: Colored in Green SE/4 SW/4 Sec. 4

Case 984 (W) Deletion from an oil pool

County LEA

Pool TERRY-BLINEBRY



Purpose: To delete an area dedicated to a gas well Gulf Hill


Proposed Deletion: Colored in Green Lot 14 of Section 4

Existing Boundary: Colored in Red

Case 984 (X) Extension of an existing pool (Blinebry Gas)

County LEA

Pool BLINEBRY-GAS



Producing Formation: Blinebry

Purpose: To extend the pool for the inclusion of Gulf Oil Corp. W. T. McCormack #10-H comp. as oil-gas dual in Blinebry in Sec. 32-21-37  
and Drinkard oil-Blinebry 10-1-54, Oper. 5500  
and for Western Oilfields Gulf Hill unit

Existing Boundary : Colored in Red

Proposed Extension: Colored in Green Lot 14 of Section 4 ; NE/4 of Sec. 32

BEFORE THE  
**Oil Conservation Commission**  
SANTA FE, NEW MEXICO

IN THE MATTER OF:

CASE NO. 984

TRANSCRIPT OF PROCEEDINGS

**ADA DEARNLEY AND ASSOCIATES**  
COURT REPORTERS  
605 SIMMS BUILDING  
TELEPHONE 3-6691  
ALBUQUERQUE, NEW MEXICO

BEFORE THE  
OIL CONSERVATION COMMISSION  
SANTA FE, NEW MEXICO  
JANUARY 20, 1956

IN THE MATTER OF:

CASE NO. 984:

Southeastern New Mexico Nomenclature case calling for  
the following deletion:

(e) Delete from the Bagley-Pennsylvanian Pool the  
following:

TOWNSHIP 11 SOUTH, RANGE 33 EAST  
Section 33: SE/4

BEFORE:

Mr. E. S. (Johnny) Walker,  
Mr. William B. Macey.

TRANSCRIPT OF HEARING

MR. MACEY: The next case on the docket is Case No. 984.

R A N D O L P H M O N T G O M E R Y

called as a witness, having been first duly sworn, testified as fol-  
lows:

D I R E C T E X A M I N A T I O N

BY MR. GURLEY:

Q Mr. Montgomery, you are the same Mr. Montgomery that just  
testified in Case No. 998? A Yes, sir.

Q What are your recommendations in Case No. 984?

A In regards to Case 984, Section E, I recommend that the SE/4  
of Section 33, T11S R33E, be deleted from the Bagley-Pennsylvanian  
Oil Pool.

Q Do you have any basis for that recommendation, sir?

A The basis for that is that there are no Pennsylvanian-Bagley Oil Wells in that portion of that section.

Q Do you have any exhibits that you wish to introduce?

A They were submitted in Case 984, with the others.

Q Do you have anything further?

A No, sir, that is all.

MR. MACEY: Does anyone have any questions of the witness?  
If not the witness may be excused.

If there is nothing further in this case we will take the case under advisement.


(Witness excused.)

\* \* \* \*

STATE OF NEW MEXICO )  
                              : ss  
COUNTY OF BERNALILLO )

I, THURMAN J. MOODY, Court Reporter, do hereby certify that the foregoing and attached transcript of proceedings before the Oil Conservation Commission for the State of New Mexico, is a true and correct record to the best of my knowledge, skill and ability.

WITNESS MY HAND, this, the 27<sup>th</sup> day of January, A. D. 1956.

  
Court Reporter.

BEFORE THE  
**Oil Conservation Commission**  
SANTA FE, NEW MEXICO

IN THE MATTER OF:

CASE NO. 984

TRANSCRIPT OF PROCEEDINGS

ADA DEARNLEY AND ASSOCIATES  
COURT REPORTERS  
605 SIMMS BUILDING  
TELEPHONE 3-6691  
ALBUQUERQUE, NEW MEXICO



BEFORE THE  
OIL CONSERVATION COMMISSION  
Santa Fe, New Mexico  
December 14, 1955

IN THE MATTER OF:

CASE NO. 984

Southeastern New Mexico nomenclature case, calling  
for the abolishing of certain pools, the creation of:  
new pools, the deletion of certain areas from exist-  
ing pools, the redesignation of a certain oil pool,  
and the extension of existing pools in Lea, Eddy and  
Chaves Counties, New Mexico.

(a) Creation of a new oil pool for Bone Spring pro-  
duction, designated as the Bell Lake-Bone Spring  
Pool, and described as:

Township 24 South, Range 34 East  
Section 6: NW/4

(b) Creation of a new oil pool for San Andres pro-  
duction, designated as the E-K San Andres Pool, and  
described as:

Township 18 South, Range 33 East  
Section 12: SE/4

(c) Extension of the Allison-Pennsylvanian Pool to  
include:

Township 9 South, Range 36 East  
Section 1: SW/4

(d) Extension of the Anderson-Ranch Wolfcamp Pool  
to include:

Township 16 South, Range 32 East  
Section 3: SE/4

(e) Delete from the Bagley-Pennsylvanian Pool the  
following:

Township 11 South, Range 33 East  
Section 33: SE/4

(f) Extension of the Bronco-Wolfcamp Pool to in-  
clude:

Township 13 South, Range 38 East  
Section 10: SE/4  
Section 11: SW/4

(g) Extension of the Caprock-Queen Pool to include:

Township 14 South, Range 31 East  
Section 1: W/2

(h) Extension of the Corbin-Queen Pool to include:

Township 17 South, Range 33 East  
Section 31: SE/4  
Section 32: SW/4

Township 18 South, Range 33 East  
Section 6: E/2

(i) Extension of the Denton-Wolfcamp Pool to include:

Township 14 South, Range 37 East  
Section 25: W/2 E/2

(j) Extension of the Eldson-Pennsylvanian Pool to include:

Township 16 South, Range 35 East  
Section 7: NE/4

(k) Extension of the E-K Queen Pool to include:

Township 18 South, Range 34 East  
Section 7: SE/4  
Section 18: NE/4, E/2 SE/4

(l) Redesignate the Elliott Pool in Lea County, New Mexico, presently classified as an oil pool for Drinkard production, as an oil pool for Abo production and designated as the Elliott Abo Pool.

(m) Extension of the Gladiola Pool to include:

Township 12 South, Range 38 East  
Section 19: E/2

(n) Extension of the Jalmat Pool to include:

Township 22 South, Range 35 East  
All of Sections 25 and 36

Township 22 South, Range 36 East  
All of Sections 30 and 31

Township 23 South, Range 35 East  
All of Section 1

Township 23 South, Range 36 East  
Section 5: SW/4  
All of Section 6

BEFORE:

Honorable John F. Simms, Jr.,  
Mr. E. S. (Johnny) Walker,  
Mr. William B. Macey.

TRANSCRIPT OF HEARING

MR. MACEY: Next case on the docket is Case 984.

R A N D O L P H    M O N T G O M E R Y

called as a witness, having been first duly sworn, testified as follows:

DIRECT EXAMINATION

BY MR. KITTS:

Q What is your name?

A Randolph Montgomery, geologist for the New Mexico Oil Conservation Commission.

Q Mr. Montgomery, are you familiar with Case 984, Southeastern nomenclature case?

A Yes, I am.

Q Mr. Montgomery, there are in this case, recommendations numbering "A" through "X" exclusively. We will turn first to Paragraph "A," recommendation for creation of a new oil pool for Bone Spring production, designated as the Bell Lake-Bone Spring Pool, and described as: Township 24 South, Range 34 East, Section 6, NW/4. Tell the Commission the basis for that recommendation and what it is.

A The basis is completion of the Continental Oil Company Bell Lake Unit No. 3 c well, located in Unit c, Section 6, Township 24 South, Range 37 East, completed in the Bone Springs formation on 8-22-55, with top of perforation 8,670; I recommend the pool be created as advertised.

Q Mr. Montgomery, did you say 37? I believe Township 24 South

Range 34 East.

A Yes.

Q Mr. Nutter, what is the top of perforation?

A 8,670.

Q Mr. Montgomery, turning to paragraph "b" your recommendation is for the creation of a new oil pool for San Andres production, designated as the E-K San Andres Pool; state the recommendation and the basis for it.

A The reason for the recommendation is the completion of the Plateau Oil Company a British-American-State No. 1 Unit I, Section 12, Township 18 South, Range 33 East, completed in San Andres 10-10-55, with top of perforation 5062. I recommend the pool be created as advertised.

Q Paragraph "c," will you state in more detail what the recommendation is and the basis for it.

A The reason for the extension of the Allison-Pennsylvania is the completion of the Magnolia Petroleum Company's Cox Federal No. 1 in Unit M, Section 1, Township 9 South, Range 36 East, completed 6-19-55 in Pennsylvanian with top of perforation 9,690; I recommend the pool be extended as advertised.

Q Mr. Montgomery, you said that Township 19 South -- or is it 19 or 9?

MR. NUTTER: That extension is the SW/4 of Section 1, 9-36?

A Correct.

Q Paragraph "d," recommendation for the extension of the Anderson-Ranch Wolfcamp Pool, Township 16 South, Range 32 East, Section 3, SE/4; tell us more about that recommendation.

A The basis for the recommendation for the extension was the

completion of the Phillips Petroleum Aggie "a" No. 1 in Unit q, Section 3, Township 16 South, Range 32 East, completed in the Wolfcamp on 10-6-55 with top of perforation 9,718; I recommend the extension be made as advertised.

MR. NUTTER: What is that Section?

A Section 3, Township 16 South, Range 32 East.

Q Mr. Montgomery, paragraph "e" pertains to a deletion from the Bagley-Pennsylvanian Pool certain acreages in Township 11 South, Range 33 East; state the reason for your recommendation.

A I recommend that this portion of the Case 984 be continued until next month.

Q Do you have any further recommendations?

A No.

Q Paragraph "f" pertains to an extension of the Bronco-Wolfcamp Pool in Section 10, SE/4 and Section 11, SW/4, Township 13 South, Range 38 East; comment upon that, please.

A The reason for the extension of the Bronco-Wolfcamp Pool is due to the completion of The Pure Oil Company's L.B. Townsend No. 1 in Unit P, Section 10, Township 13 South, Range 38 East, completed in Wolfcamp on 9-28-55, with top of perforation 9,600; I recommend the pool be extended as advertised.

Q Section 11, you recommend --

A SW/4, Section 11.

Q Paragraph "g" pertains to the extension of the Caprock-Queen Pool to include W/2 of Section 1, Township 14 South, Range 31 East; will you state the basis for that recommendation?

A This was occasioned by the completion of the Phillips Petroleum Company's Medlin B No. 1 in Unit D, Section 1, Township 14 South,

Range 31 East completed in the Queen on 10-6-55, with top of perforation 3,084; I recommend the Pool be extended as advertised.

Q Paragraph "h", extension of the Corbin-Queen Pool to include Section 31, SE/4, Section 32, SW/4, of Township 17 South, Range 33 East and Section 6, E/2, in Township 18 South, Range 33 East; state the basis for that.

A Based on the completion Neville G. Penrose, Inc., Williams No. 1 Unit I, Section 6, Township 18 South, Range 33 East, completed in the Queen on 10-14-55, with top of perforation, 4, 110; I recommend the Pool be extended as advertised.

Q Paragraph "i." Extension of the Denton-Wolfcamp Pool to include the W/2 of the E/2 of Section 25, Township 14 South, Range 37 East; will you state your recommendation for that?

A This was due to the completion of the Standard Oil and Gas Company's W. H. Fort "B" No. 1 Unit G, in Section 25, Township 14 South, Range 37 East, completed in the Wolfcamp on 11-1-55, with top of perforation 9,368. I recommend the Pool be extended as advertised.

Q Paragraph "j", extension of the Eidson-Pennsylvanian Pool to include the NE/4 of Section 7, Township 16 South, Range 35 East; state your recommendation for that.

A It is due to the completion of the Sinclair Oil and Gas Company's Hulda A Townsend No. 2, Unit G, in Section 7, Township 16 South, Range 35 East, completed in the Pennsylvanian on 11-1-55, with top of perforation 10,697; I recommend the Pool be extended as advertised.

Q Paragraph "k", recommendation for the extension of the E-K Queen Pool to include the NE/4 of the E/2 of the SE/4 of Section 18

and the SE/4 of Section 7, Township 18 South, Range 34 East; state your recommendation for that.

A The basis for that extension is the completion of the Sunray Mid-Continent Oil Company's N.M. St. H No. 1, in Unit O, Section 17, Township 18 South, Range 34 East, completed in the Queen on 10-22-55, with top of perforation - open hole - and D.C.S. 4,390; also The Ohio Oil Company State E.K.A. No. 2, in Unit B, Section 18, Township 18, South, Range 34 East completed in the Queen on 10-31-55 with top of perforation 4,430, and further, I would like to extend the Pool to include the N/2 of Section 30, Township 18 South, Range 34 East, which is not advertised.

Q Is the N/2 of Section 30 contiguous to the present defined limits of the Pool?

A Yes, sir, it is. This was based on the completion of The Ibex Company McElvain Federal No. 2 Unit B, Section 30, Township 18 South, Range 34 East, completed in the Queen on 11-16-55, with proper preparation 4,732; I recommend that the Pool be extended as advertised, plus the N/2 of Section 30, Township 18 South, Range 34 East, which was not advertised.

Q Paragraph "l," Redesignation of the Elliott Pool.

A According to my interpretation, the producing formation in this area is the Abo formation, and therefore I would recommend that we change the name from Drinkard to the Elliott-Abo.

Q Paragraph "m" recommendation for the extension of the Gladfola Pool to include the E/2 of Section 19, Township 12 South, Range 38 East; state your recommendation for that.

A This was due to the completion of the Texas Crude Oil State No. 1-19, Unit G, Section 19, Township 12 South, Range 38 East, com-

pleted in the Devonian formation on 10-10-55, with top of perforation 11,945; I recommend the pool be extended as advertised.

Q Paragraph "n," there is a recommended extension of the Jalmat Pool to include certain extensions in Township 22 South, Range 35 East, Township 22 South, Range 36 East, Township 23 South, Range 35 East, and Township 23 South, Range 36 East; state the basis for those and what they are.

6

A The reason for the extension of Sections 25 and 36, Jalmat Pool, in order to make the Pool -- they are contiguous sections to smooth out the outline of the field. I also feel they would be productive. We had a completion of a well quite a ways from the Pool.

Q What was that?

A We had a completion of a well quite a ways from the Pool, Schernerhorn Oil Corporation Christmas A No. 1. Unit 0, Section 31, Township 22 South, Range 36 East, completed in the Yates on 7-16-55, des. 3,544; that is the basis for the extension of Sections 30 and 31 in Township 22 South, Range 36 East, and the completion of the Kenwood Oil Company's Ehrmann No. 1 Unit A in Section 1, Township 23 South, Range 35 East, completed in the Yates on 8-11-55, with top of perforation 3,714 is the basis for the extension of all of Section 1 in Township 23 South, Range 35 East, and the extension of the SW/4 Section 5; all of Section 6 in the Township 23 South, Range 36 East, also to make the extension contiguous. That is all.

Q Mr. Montgomery, in Paragraph "o," there is a recommendation to abolish the East Maljamar Pool in Lea County, and in conjunction with Paragraph "p," which pertains to the extension of the Maljamar Pool.

A This is due to the recent development from the Maljamar Pool



which has now reached the East Maljamar Pool, and I believe -- I feel there is no purpose served in the continued carrying of the East Maljamar Pool; therefore, I recommend that we abolish the East Maljamar Pool.

Q Pertaining to Paragraph "p," what is your recommendation, your basis for extension of the -- to include the SW/4, Section 16; S/2, Section 17; NW/4, Section 21, Township 17 South, Range 33 East?

A The basis for the extension of it is to include the SW/4 of Section 16, S/2 of Section 17, NW/4 of Section 21, in Township 17 South, Range 33 East, and is based on the recent completion of the Western Oil Fields, Inc., Phillips-State No. 7 Unit O, Section 17, Township 17 South, Range 33 East, completed in the Grayburg on 10-2-55, with top of perforation 4,238 and completion of Western Oil Fields, Inc., Phillips-State No. 8 Unit N, Section 17, Township 17 South, Range 33 East, completed in Grayburg on 10-25-55, with top of perforation 4,198 and also the completion of the Warren Bradshaw Exploration, Inc., State D No. 2 Unit E, Section 21, Township 17 South, Range 33 East, completed in Grayburg on 10-11-55, dcs, 4,229; I recommend the Pool be extended as advertised.

MR. NUTTER: Is all of the acreage in the present East Maljamar included in this present Pool?

A No, it is not, only all of Section 16 was previously in the Maljamar Pool, it only had one well located in the southwest portion of that section. Therefore, I have only included the southwest.

Q Paragraph "q," extension of the Warren-Drinkard Pool to include all of Sections 25 and 26, Township 20 South, Range 38 East, and all of Section 30, Township 20 South, Range 39 East; what is the basis for that recommendation?

A The basis for this recommendation is the completion of the Texas Crude Oil Company's Ralph Estate No. 1-30 in Unit A, in Section 30, Township 20 South, Range 39 East, completed 9-29-55 in the Drinkard Formation, top of perforation 6,990; I recommend the Pool be extended as advertised.

Q Paragraph "r," extension of the Grayburg-Keely Pool to include the NE/4 of Section 22, Township 17 South, Range 29 East; what is the basis for that?

A This was due to the recompletion of the Sunray Mid-Continent Oil Company M. Dodd A No. 9 Unit G, in Section 22, Township 17 South, Range 29 East, completed in the San Andres Formation, 10-11-55, with top of perforation 3,224; I recommend the Pool be extended as advertised.

Q Paragraph "s," what is the basis for that?

A This was due to the recent completion of W. H. Black, Federal Wright No. 1 Unit D in Section 20, Township 18 South, Range 29 East, completed 7-23-55 with top of perforation 2,384; I recommend the Pool be extended as advertised.

Q Paragraph "t"; state the recommendation and the basis for it on that.

A This is due to the completion of the Western Oil Fields, Inc., Shell-State No. 1 Unit D, in Section 36, Township 22 South, Range 37 East, completed in the Blinbry Formation on 12-1-54, with top of perforation 5,440. I recommend the Pool be extended as advertised.

Q Paragraph "u", there is a recommendation for an extension; what is the basis for that recommendation, and do you have any further?

A This was due to the recent completion of the Makin Drilling Company Warlick-Queen No. 1 Unit A Section 19, Township 21 South, Range 37 East; I recommend the Pool be extended as advertised. Further, I have some unadvertised extensions which are contiguous, being the E/2 of Section 22, Township 19 South, Range 36 East, due to the completion of the Shell Oil Company State R No. 1 Unit P, Section 22, Township 19 South, Range 36 East, completed in the Queen on 11-11-55, with top of perforation 3,984, and I recommend the Pool be extended as advertised. Further, the SW/4 of Section 10 and the S/2 of the NW/4 of Section 10, Township 20 South, Range 36 East, and the E/2 of Section 9, all but the NE/4 of the NE/4, Township 20 South, Range 36 East. This was due to the recent completion of the Continental Oil Company Leonard Oil Company et al No. 1 Unit H, Section 9, Township 20 South, Range 36 East, completed 11-18-55 in the Queen Formation with top of perforation 3,998. I recommend that the Pool be extended as suggested.

MR. NUTTER: Before you get too far away from me, as advertised, plus the E/2 of 22, 19, 36?

A Yes.

MR. NUTTER: SW/4, Section 10, 20, 36. All right. SW/4, 10, 20, 36, S/2 of the NW/4 of 20, 36, E/2 of 9, 20, 36, except a certain --

A The NE of the NE.

MR. NUTTER: Okay.

Q Mr. Montgomery, did you state that the acreage embraced in these unadvertised extensions, those are contiguous to the presently defined limits of the Pool?

A Yes, sir, I did, and they are.

Q Paragraph "v," recommendation for the extension of the Eu-mont Gas Pool; what are your recommendations on that?

A This was so to be able to include the proration unit which is dedicated to Stanolind Oil and Gas Company's Southland Royalty A No. 4; we could get all of that acreage into the Tubb Gas field.

Q You feel that acreage is productive of gas from that Pool, same formation?

A Yes.

MR. PORTER: One question, Mr. Montgomery. Is that well already located within the boundaries of the Tubb Pool?

A Yes, it is. I don't have the exact location, but it is in the SE/4, Section 4.

Q Paragraph "w," there is a recommendation for a deletion from the Terry Blinebry Oil Pool of Lot 14, Section 4, Township 21 South, Range 37 East; what is the basis for that recommended deletion?

A We want to delete this because Lot 14 is dedicated as a gas unit for the Western Oil Field Gulf Hill No. 1, which is also in Section 4, and due to order R-16, we are not allowed to dedicate gas acreage in the Terry Blinebry Oil Field.

Q And in paragraph "x," to include Lot 14, Section 4, and the NE/4 of Section 32, Township 21 South, Range 37 East; now, that pertains, should be considered together with paragraph "w" should it not?

A In part, that is correct. The Lot 14.

Q What is the basis for the other recommendation?

A That is due to the recent completion of the Gulf Oil Corporation's W. T. McCormack No. 10 Unit H, completed as oil-gas dual in Blinebry and Drinkard Oil-Blinebry 10-1-54, with top of perforation 5,500, and for Western Oil Field's Gulf Hill unit. I recommend it

be extended as advertised.

Q Now, Mr. Montgomery, have you marked the Exhibits you have as Exhibits "A" through "X"?

A Yes, sir, I have.

Q With some of the Exhibits having more than one exhibit pertaining to them?

A Yes, sir, and they are designated as, an example, paragraph "u", U-1, U-2 and U-3.

Q And paragraph "s," 1 and 2?

A Just for that particular one.

MR. KITTS: If it please the Commission, we offer in evidence Commission's Exhibits "A" through "X" inclusive.

MR. MACEY: Without objection, they will be received.

MR. KITTS: That is all.

MR. MACEY: Any questions of the witness?

MR. NUTTER: Back to paragraph "b." That was the Plato Oil Company's which?

A British American State No. -- wait a minute, let me check it. British American State No. 1.

MR. NUTTER: And in Unit I, 12, 18, 33, completed --

A Completed 11-1-55.

MR. NUTTER: And top of perforation?

A 9,368.

MR. NUTTER: 9,368?

A Yes.

MR. MACEY: Does anyone else have a question of the witness? If nothing further, we will take the case under advisement, with the exception of paragraph "e" which will be continued until the regular

hearing January 19.

C E R T I F I C A T E

STATE OF NEW MEXICO)

COUNTY OF BERNALILLO) :ss

I, THURMAN J. MOODY, Court Reporter, do hereby certify that the foregoing and attached transcript of proceedings before the Oil Conservation Commission for the State of New Mexico, is a true and correct record to the best of my knowledge, skill and ability.

WITNESS MY HAND, this, the 30<sup>th</sup> day of December, A.D., 1955.

*Thurman J. Moody*  
Court Reporter.

BEFORE THE OIL CONSERVATION COMMISSION  
OF THE STATE OF NEW MEXICO

IN THE MATTER OF THE HEARING  
CALLED BY THE OIL CONSERVATION  
COMMISSION OF NEW MEXICO FOR  
THE PURPOSE OF CONSIDERING:

CASE NO. 984  
ORDER NO. R-738

THE APPLICATION OF THE OIL CONSERVATION  
COMMISSION UPON ITS OWN MOTION, FOR AN  
ORDER CALLING FOR THE CREATION, EXTENSION,  
DELETION, REDESIGNATION AND ABOLISHMENT  
OF CERTAIN POOLS IN LEA, EDDY, AND CHAVES  
COUNTIES, NEW MEXICO.

ORDER OF THE COMMISSION

BY THE COMMISSION:

This cause came on for hearing at 9 o'clock a.m., on December 14, 1955, at Santa Fe, New Mexico, before the Oil Conservation Commission of New Mexico, hereinafter referred to as the "Commission".

NOW, on this 12<sup>th</sup> day of JANUARY 1956, the Commission, a quorum being present, having considered the testimony presented, and the exhibits received at said hearing, and being fully advised in the premises,

FINDS:

1. That due public notice having been given as required by law, the Commission has jurisdiction of this cause and the subject matter thereof.

2. That there is need for the creation of a new pool in Lea County, New Mexico, for the production of oil from the Bone Spring formation, said pool to bear the designation Bell Lake-Bone Spring Pool. Said Bell Lake-Bone Spring Pool was discovered by Continental Oil Company, Bell Lake Unit #3, located in NE/4 NW/4, Section 6, Township 24 South, Range 34 East, NMM. It was completed August 22, 1955. The top of the perforations is at 8670 feet.

3. That there is need for the creation of a new pool in Lea County, New Mexico, for the production of oil from the San Andres formation, said pool to bear the designation E-K San Andres Pool. Said E-K San Andres Pool was discovered by Plateau Oil Company, British-American State #1, located in NE/4 SE/4, Section 12, Township 18 South, Range 33 East, NMM. It was completed October 10th, 1955. The top of the perforations is at 5062 feet.

4. That there is need for certain extensions to the Allison-Pennsylvanian Pool, the Anderson Ranch-Wolfcamp Pool, the Bronco-Wolfcamp Pool, the Corbin-Queen Pool, the Denton-Wolfcamp Pool, the Eidson-Pennsylvanian Pool, the E-K Queen Pool, the Gladiola Pool, the Jalnat Gas Pool, the Maljamar Pool, the Warren-Drinkard Pool, the Blinebry Oil Pool, the Dumont Gas Pool, the Tubb Gas Pool, and the Blinebry Gas Pool, all in Lea County, New Mexico, the Caprock-Queen Pool in Chaves County, New Mexico, and the Grayburg-Keely Pool and the Loco Hills Pool, both in Eddy County, New Mexico.

5. That there is need for the deletion of certain areas from the Terry-Blinebry Pool in Lea County, New Mexico.

6. That there is need for the reclassification and redesignation of the Elliott Pool in Lea County, New Mexico, presently defined as an oil pool for Drinkard production, as an oil pool for Abo production, said pool to be designated the Elliott-Abo Pool.

7. That there is need for the abolishment of the East Maljamar Pool in Lea County, New Mexico.

8. That the subject of the deletion of certain areas from the Bagley-Pennsylvanian Pool in Lea County, New Mexico, should be deferred for further study.

IT IS THEREFORE ORDERED:

(a) That a new pool in Lea County, New Mexico, classified as an oil pool for Bone Spring production, be and the same hereby is created. Said pool is hereby designated as the Bell Lake-Bone Spring Pool and consists of the following described area:

TOWNSHIP 24 SOUTH, RANGE 34 EAST, N1/4  
Section 6: NW/4

(b) That a new pool in Lea County, New Mexico, classified as an oil pool for San Andres Production be and the same hereby is created. Said pool is hereby designated as the E-K San Andres Pool and consists of the following described area:

TOWNSHIP 18 SOUTH, RANGE 33 EAST, N1/4  
Section 12: SE/4

(c) That the Allison-Pennsylvanian Pool in Lea County, New Mexico as heretofore classified, defined and described, be and the same is hereby extended to include therein:

TOWNSHIP 9 SOUTH, RANGE 36 EAST, N1/4  
Section 1: SW/4

(d) That the Anderson Ranch-Wolfcamp Pool in Lea County, New Mexico, as heretofore classified, defined and described, be and the same is hereby extended to include therein:

TOWNSHIP 16 SOUTH, RANGE 32 EAST, N1/4  
Section 3: SE/4

(e) That the advertised deletion from the Bagley-Pennsylvanian Pool in Lea County, New Mexico, be and the same hereby is deferred for further study.

(f) That the Bronco-Wolfcamp Pool in Lea County, New Mexico, as heretofore classified, defined and described, be and the same is hereby extended to include therein:

TOWNSHIP 13 SOUTH, RANGE 38 EAST, N1/4  
Section 10: SE/4  
Section 11: SW/4

(g) That the Caprock-Queen Pool in Chaves County, New Mexico, as heretofore classified, defined and described, be and the same is hereby extended to include therein:

TOWNSHIP 14 SOUTH, RANGE 31 EAST, N1/4  
Section 1: W/2

(h) That the Corbin-Queen Pool in Lea County, New Mexico, as heretofore classified, defined and described, be and the same is hereby extended to include therein:

TOWNSHIP 17 SOUTH, RANGE 33 EAST, N1/4  
Section 31: SE/4  
Section 32: SW/4



TOWNSHIP 18 SOUTH, RANGE 33 EAST, NM 18  
Section 6: E/2

(i) That the Denton-Wolfcamp Pool in Lea County, New Mexico, as heretofore classified, defined and described, be and the same is hereby extended to include therein:

TOWNSHIP 14 SOUTH, RANGE 37 EAST, NM 14  
Section 25: W/2 E/2

(j) That the Ridson-Pennsylvanian Pool in Lea County, New Mexico, as heretofore classified, defined and described, be and the same is hereby extended to include therein:

TOWNSHIP 16 SOUTH, RANGE 35 EAST, NM 16  
Section 7: NE/4

(k) That the E-K Queen Pool in Lea County, New Mexico, as heretofore classified, defined and described, be and the same is hereby extended to include therein:

TOWNSHIP 18 SOUTH, RANGE 34 EAST, NM 18  
Section 7: SE/4  
Section 18: NE/4, E/2 SE/4  
Section 30: N/2

(l) That the Elliott Pool in Lea County, New Mexico, be and the same hereby is classified as a pool for the production of oil from the Abo formation and is hereby designated as the Elliott-Abo Pool.

(m) That the Gladiola Pool in Lea County, New Mexico, as heretofore classified, defined and described, be and the same is hereby extended to include therein:

TOWNSHIP 12 SOUTH, RANGE 38 EAST, NM 12  
Section 19: E/2

(n) That the Jalmat Gas Pool in Lea County, New Mexico, as heretofore classified, defined and described, be and the same is hereby extended to include therein:

TOWNSHIP 22 SOUTH, RANGE 35 EAST, NM 22  
Section 25: All  
Section 36: All

TOWNSHIP 22 SOUTH, RANGE 36 EAST, NM 22  
Section 30: All  
Section 31: All

TOWNSHIP 23 SOUTH, RANGE 35 EAST, NM 23  
Section 1: All

TOWNSHIP 23 SOUTH, RANGE 36 EAST, NM 23  
Section 5: SW/4  
Section 6: All

(o) That the East Maljamar Pool in Lea County, New Mexico, as heretofore classified, defined and described, be and the same is hereby abolished.

(p) That the Maljamar Pool in Lea County, New Mexico, as heretofore classified, defined and described, be and the same is hereby extended to include therein:

TOWNSHIP 17 SOUTH, RANGE 33 EAST, NM 17  
Section 16: SW/4  
Section 17: S/2  
Section 21: NW/4

(q) That the Warren-Drinkard Pool in Lea County, New Mexico, as heretofore classified, defined and described, be and the same is hereby extended to include therein:

TOWNSHIP 20 SOUTH, RANGE 38 EAST, NMPM  
Section 25: All  
Section 26: All

TOWNSHIP 20 SOUTH, RANGE 39 EAST, NMPM  
Section 30: All

(r) That the Grayburg-Keely Pool in Eddy County, New Mexico, as heretofore classified, defined and described, be and the same is hereby extended to include therein:

TOWNSHIP 17 SOUTH, RANGE 29 EAST, NMPM  
Section 22: NE/4

(s) That the Loco Hills Pool in Eddy County, New Mexico, as heretofore classified, defined and described, be and the same is hereby extended to include therein:

TOWNSHIP 18 SOUTH, RANGE 29 EAST, NMPM  
Section 20: NW/4

(t) That the Blinebry Oil Pool in Lea County, New Mexico, as heretofore classified, defined and described, be and the same is hereby extended to include therein:

TOWNSHIP 22 SOUTH, RANGE 37 EAST, NMPM  
Section 36: NW/4

(u) That the Dumont Gas Pool in Lea County, New Mexico, as heretofore classified, defined and described, be and the same is hereby extended to include therein:

TOWNSHIP 19 SOUTH, RANGE 36 EAST, NMPM  
Section 22: E/2

TOWNSHIP 20 SOUTH, RANGE 36 EAST, NMPM  
Section 9: SE/4, S/2 NE/4, NW/4 NE/4  
Section 10: SW/4, S/2 NW/4

TOWNSHIP 21 SOUTH, RANGE 37 EAST, NMPM  
Section 19: N/2 NE/4

(v) That the Tubb Gas Pool in Lea County, New Mexico, as heretofore classified, defined and described, be and the same is hereby extended to include therein:

TOWNSHIP 21 SOUTH, RANGE 37 EAST, NMPM  
Section 4: SE/4 SW/4

(w) That the following described acreage, a part of the Terry-Blinebry Oil Pool, in Lea County, New Mexico, as heretofore classified, defined and described, be and the same hereby is deleted from the horizontal limits of said pool:

TOWNSHIP 21 SOUTH, RANGE 37 EAST, NMPM  
SECTION 4: Lot 14

(x) That the Blinebry Gas Pool in Lea County, New Mexico, as heretofore classified, defined and described, be and the same is hereby extended to include therein:

TOWNSHIP 21 SOUTH, RANGE 37 EAST, NORTH  
Section 4: Lot 14  
Section 32: NE/4


DONE at Santa Fe, New Mexico, on the day and year hereinabove designated.

STATE OF NEW MEXICO  
OIL CONSERVATION COMMISSION

*John F. Simms*  
JOHN F. SIMMS, Chairman

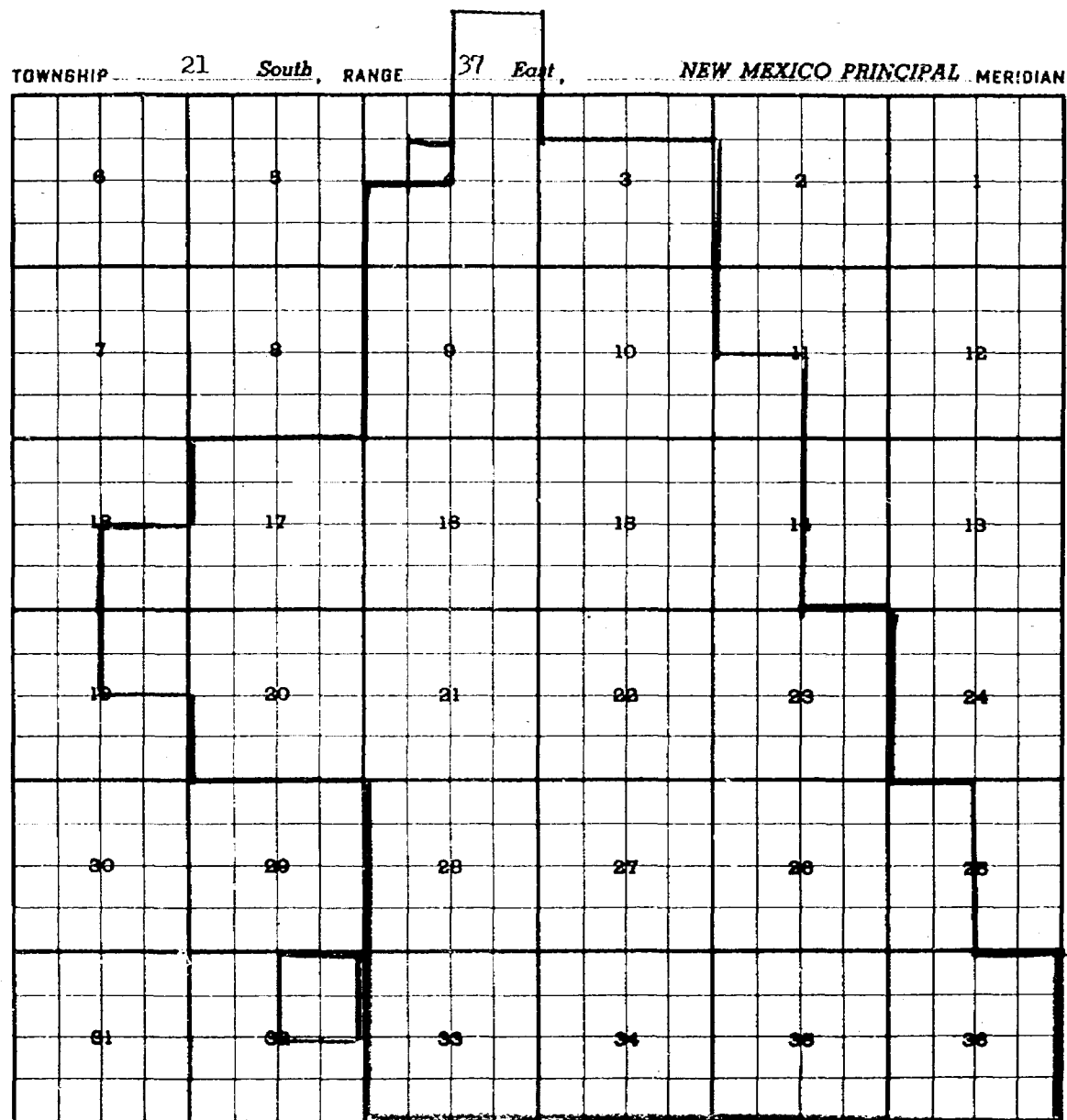
*E. S. Walker*  
E. S. WALKER, Member

*W B Macey*  
W. B. MACEY, Member and Secretary



Case 984 (X) Extension of an existing pool (Blinebry Gas)

County LEA Pool BLINEBRY-GAS



Producing Formation: Blinebry

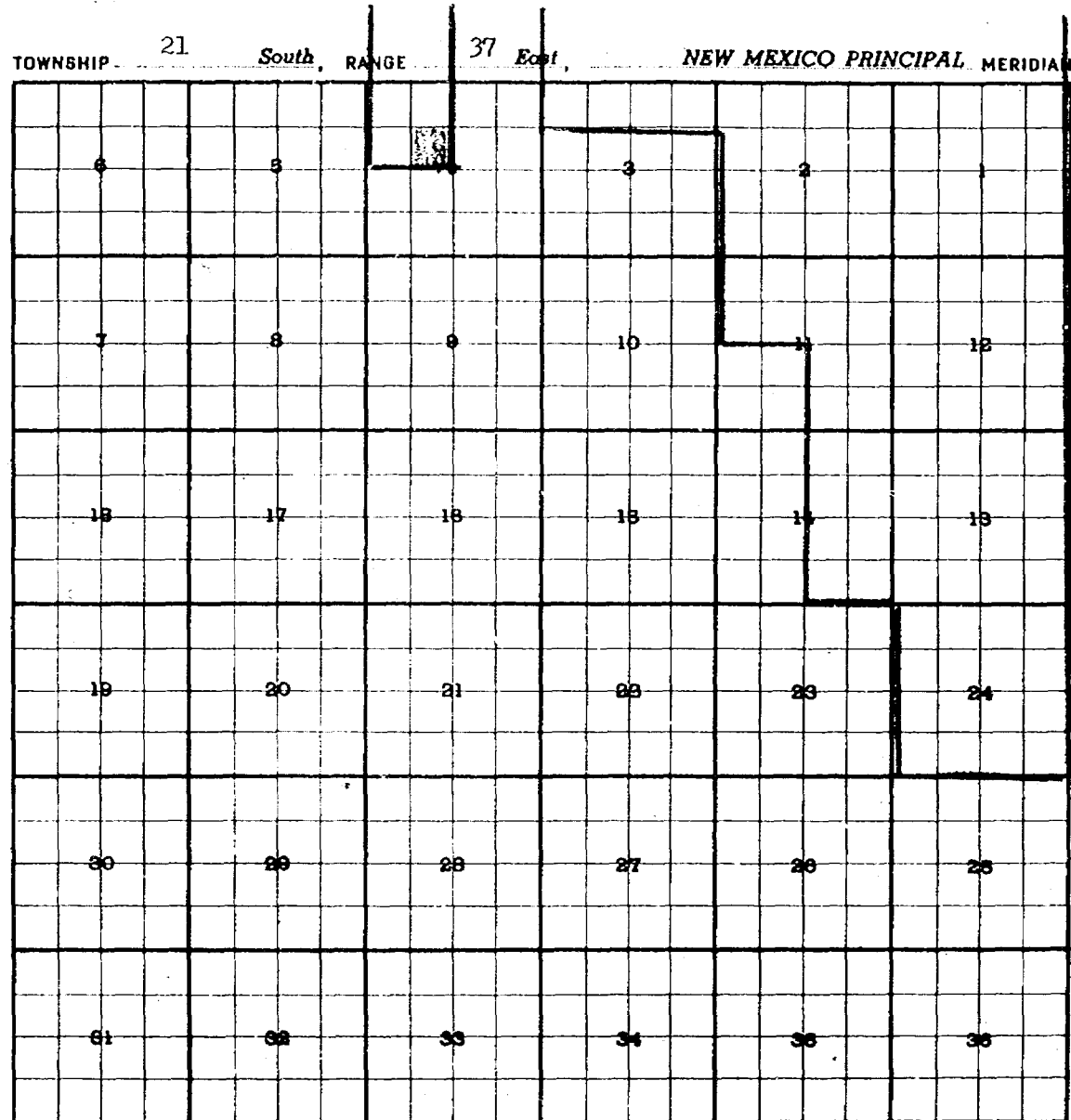
Purpose: To extend the pool for the inclusion of \_\_\_\_\_ in Sec. 32-21-37  
Gulf Oil Corp. W. T. McCormack #10-H comp. as oil-gas dual in Blinebry  
and Drinkard oil-Blinebry 10-1-54 tper. 5500  
and for Western Oilfields Gulf-Hill unit

Existing Boundary : Colored in Red

Proposed Extension: Colored in Green Lot 14 of Section 4 ; NE/4 of Sec. 32

Case 984 (W) Deletion from an oil pool

County LEA Pool TERRY-BLINEBRY



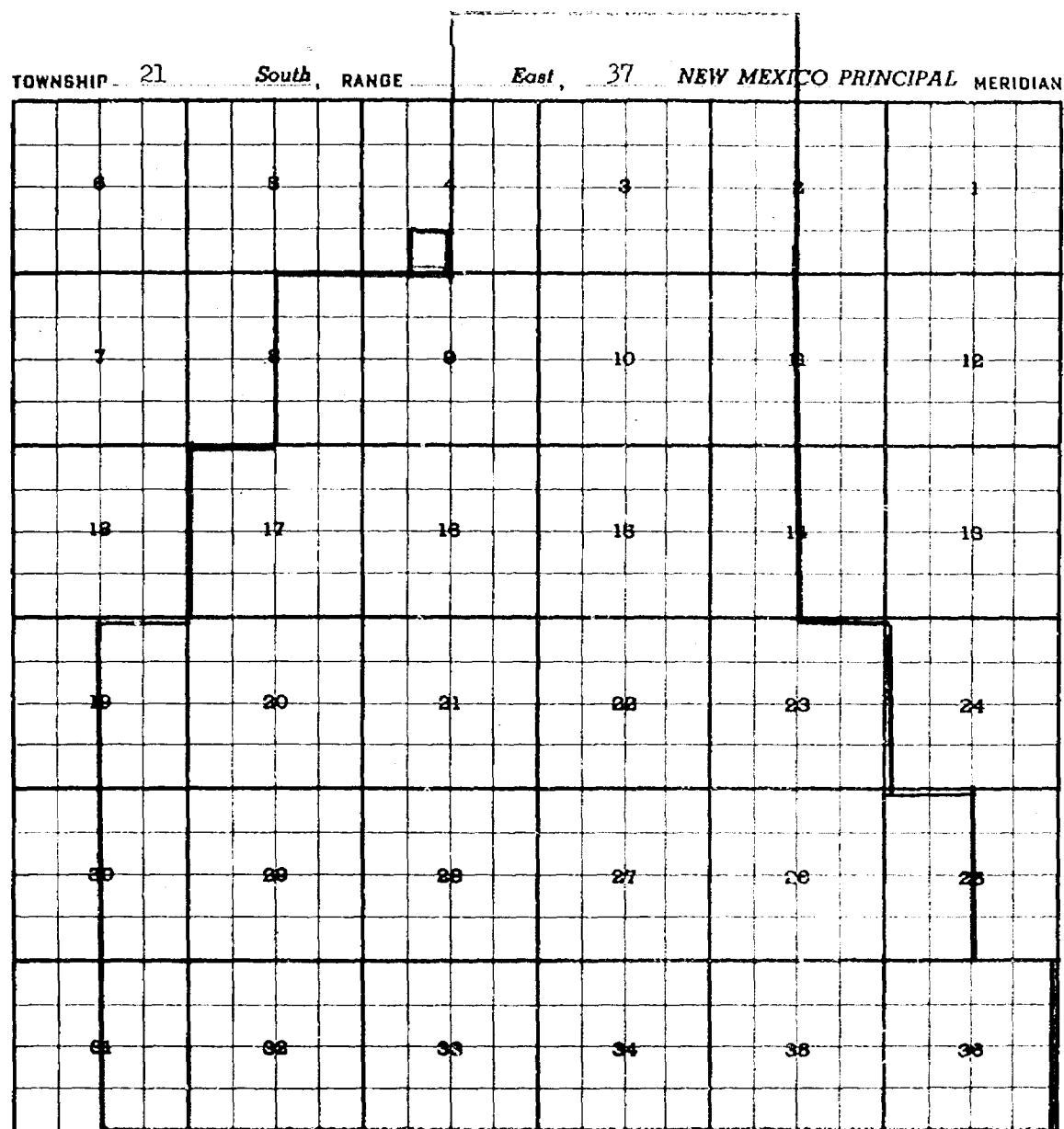
Purpose: To delete an area dedicated to a gas well Gulf Hill

Proposed Deletion: Colored in Green Lot 14 of Section 4

Existing Boundary: Colored in Red

Case 984 (V) Extension of an existing pool

County LEA Pool TUBB (Gas)



Producing Formation-Tubb Depth Range

To extend the pool for the inclusion of part of unit dedicated to  
Stanolind Southland Royalty "A" #4

Existing Boundary :Colored in Red

Proposed Extension: Colored in Green

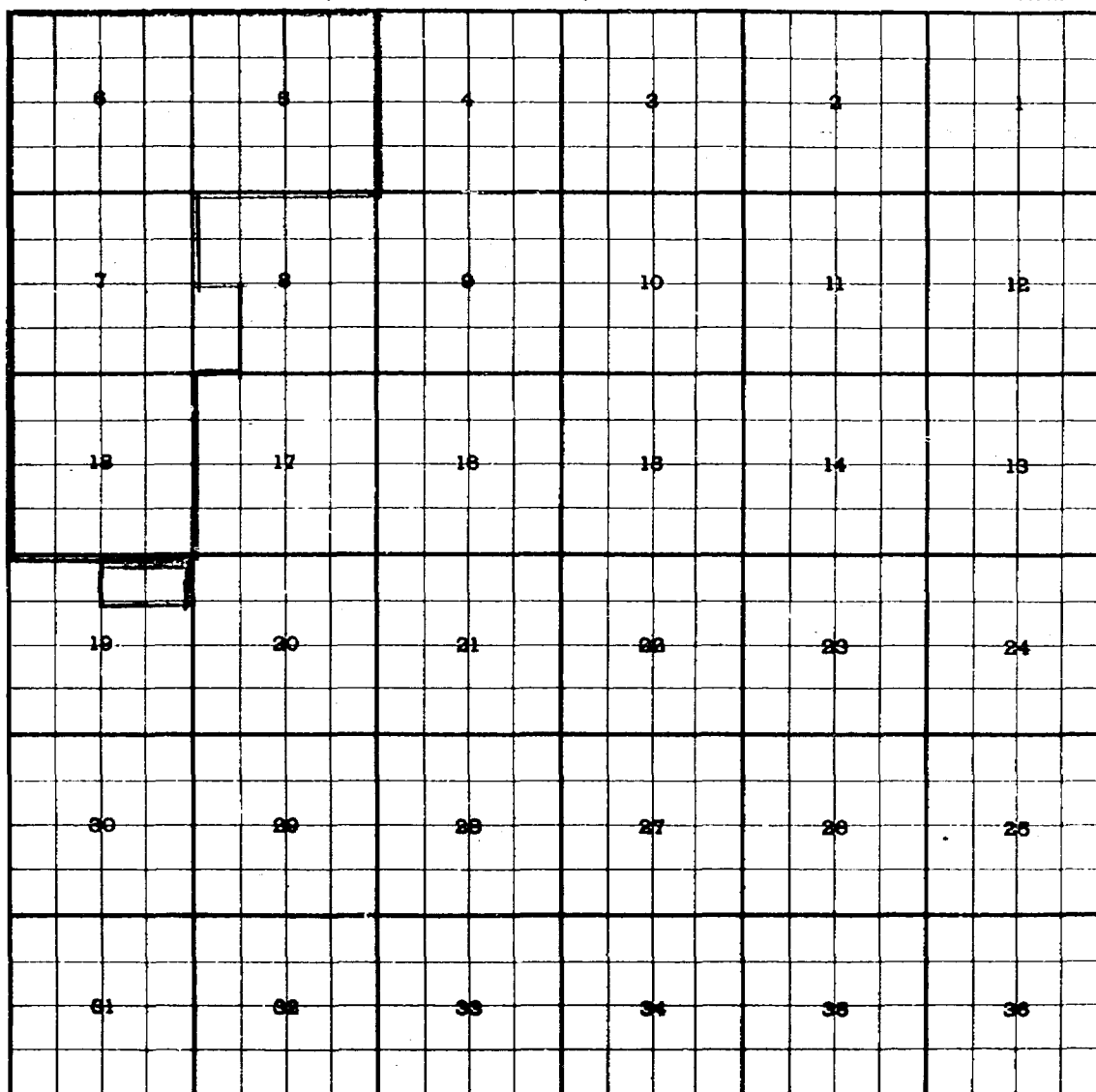
SE/4 SW/4 Sec. 4

Case 984 (U) Extension of the Eumont

Ext U-3

County LEA Pool EUMONT

TOWNSHIP 21 South, RANGE 37 East, NEW MEXICO PRINCIPAL MERIDIAN



Producing Formation: Y SR and Queen

Purpose: To extend the pool to include

Makin Drilling Co. Warlick-Queen #1-A Sec. 19-21-37

Existing Boundary: Colored in Red


Proposed Extension: Colored in Green N/2 NE/4 Sec. 19

Case 984 (U) Extension of the Eumont (UNADVERTISED)

EN U-2

County LEA Pool EUMONT

TOWNSHIP 20 South, RANGE 36 East, NEW MEXICO PRINCIPAL MERIDIAN



Producing Formation- YSR Qu. Depth Range 0-5

Purpose: To extend the pool for the inclusion of

Continental Oil Co., Leonard Oil Co. et al #1-H Sec., 9-20-36 comp. 11/18/55  
in Queen tper. 3998

Existing Boundary : Colored in Red all but NE/4

Unadvertised

Proposed Extension: Colored in Green E/2 Sec. 9; SW/4 and S/2 NW/4 Sec. 10  
(NW/4 NE/4 ; S/2 NE/4 of Section 9)



Case 984-(U) Extension of the Eumont

W U-1

UNADVERTISED

\*\*\*\*\*

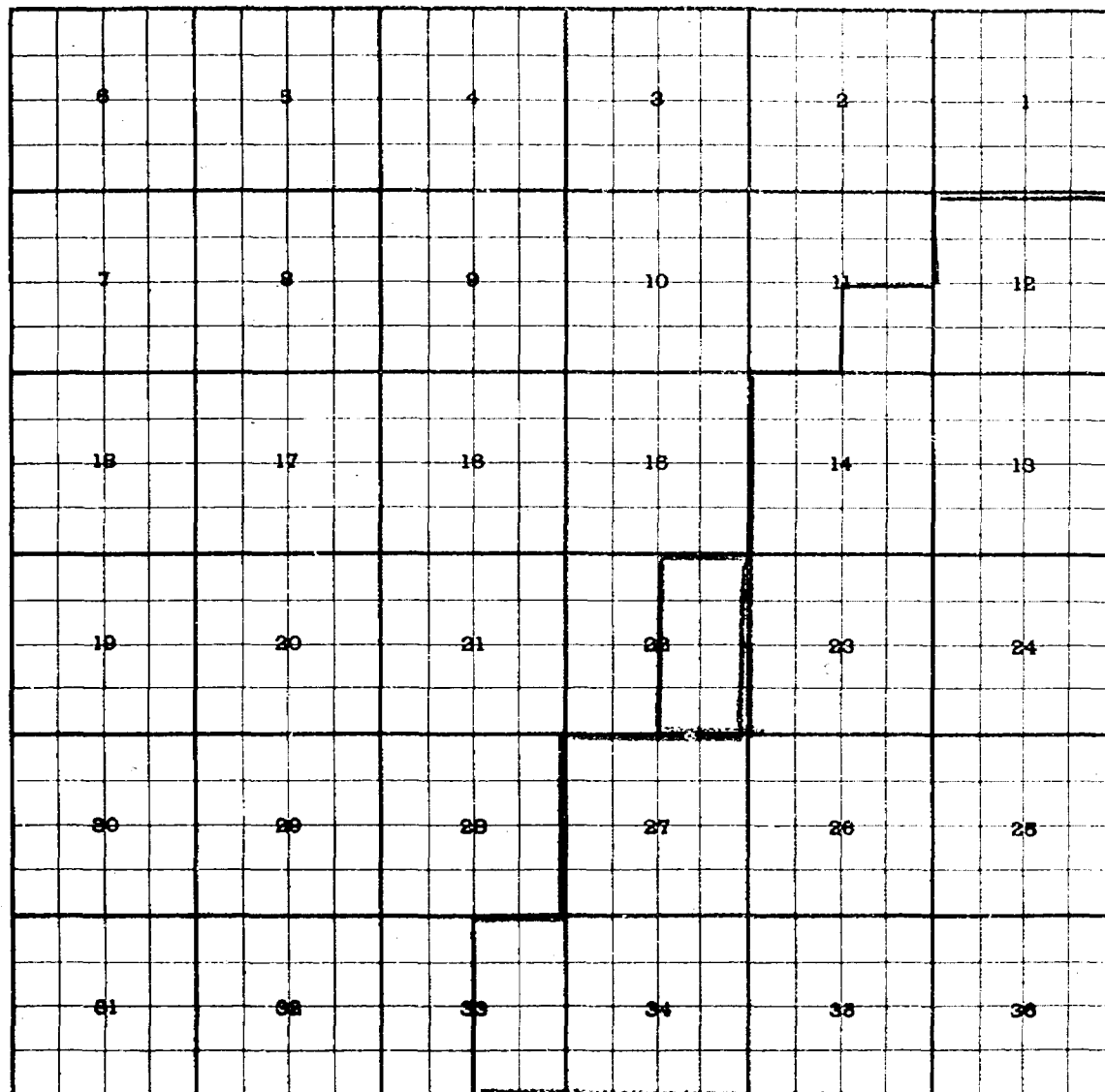
County

LEA

Pool

EUMONT

TOWNSHIP 19 South, RANGE 36 East, NEW MEXICO PRINCIPAL MERIDIAN



Depth Range 0-5 Producing Formation Yates S R & Queen

Purpose: To extend the pool for the inclusion of -

Shell Oil Co. State R #1-P Sec. 22-19-36 comp. in Queen 11/11/55 tper. 3984

Existing Boundary : Colored in Red


Proposed Extension: Colored in Green E/2 Sec. 22 UNADVERTISED

Case 984 (T) Extension of the Blinebry

County LEA

Pool BLINEBRY (OIL)

TOWNSHIP 22 South, RANGE 37 East, NEW MEXICO PRINCIPAL MERIDIAN



Depth Range 5-6 Producing Formation-Blinebry

Purpose: To extend the pool for the inclusion of-

Western Oil Fields, Inc. Shell-State #1-D 36-22-37 comp. in Blinebry 12/1/54  
tperf. 5440

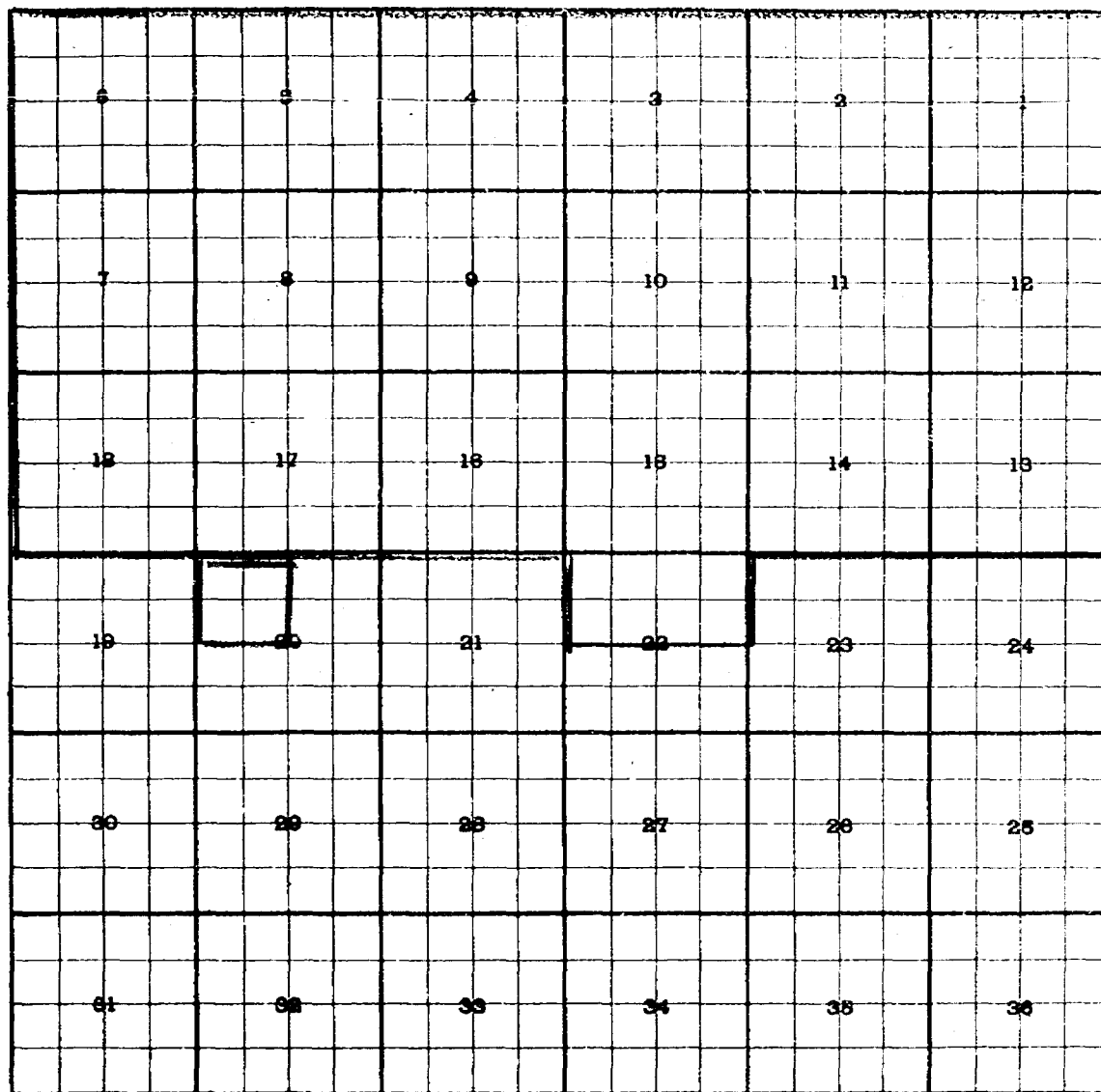
Existing Boundary : Colored in Red

Proposed Extension: Colored in Green NW/4 Sec. 36

Case 984 -(S) Extension of an existing pool

County EDDY Pool LOCO-HILLS

TOWNSHIP 18 South, RANGE 29 East, NEW MEXICO PRINCIPAL MERIDIAN



Producing Formation: Grayburg SA Depth Range 0-5

Purpose: To extend the pool for the inclusion-

W. H. Black Fed. Wright #1-D Sec. 20-18-29 comp. 7/23/55 top perf. 2384


Existing Boundary : Colored in Red

Proposed Extension: NW/4 of Section 20

Case 984 (R) Extension of the Grayburg-Keely

County \_\_\_\_\_ EDDY \_\_\_\_\_ Pool GRAYBURG-KEELY

TOWNSHIP 17 South, RANGE 29 East, NEW MEXICO PRINCIPAL MERIDIAN



Producing Formation: SA Depth Range 0-5

Purpose: To extd the pool for the inclusion of-  
Sunray Mid-Continent Oil Co. M. Dodd "A" #9-G in Sec. 22-17-29 comp.  
in SA 10/11/55 top perf. 3224

Existing Boundary: Colored in Red

Proposed Extension: Colored in Green NE/4 Sec. 22

Case 984 (Q) Extension of an existing pool

Ex 2-2

County LEA Pool WARREN-DRINKARD

TOWNSHIP 20 South, RANGE 39 East, NEW MEXICO PRINCIPAL MERIDIAN

	1	2	3	4	5	6
7	8	9	10	11	12	13
14	15	16	17	18	19	20
21	22	23	24	25	26	27
28	29	30	31	32	33	34
35	36	37	38	39	40	41

Depth Range 6-7 Producing Formation-Drinkard

Purpose: To extend the pool for the inclusion of

Texas Crude Oil Co. Ralph Estate #1-30-A in Sec. 30-20-39 comp. 9/29/55

in Drinkard top perf. 6990

Existing Boundary : Colored in Red


Proposed Extension: Colored in Green All, of Section 30

Case 984 ( Extension of an existing pool) (C)

E4 Q-1

County LEA Pool WARREN-DRINKARD

TOWNSHIP 20 South, RANGE 38 East, NEW MEXICO PRINCIPAL MERIDIAN



Depth Range 6-7 Producing Formation-Drinkard

Purpose: To extend the pool for Texas Crude well in Sec. 30-20-39

Existing Boundary : Colored in Red


Proposed Extension: Colored in Green All Sec. 25 and 26

Case 984 (P) Extension of an existing pool

County LEA

Pool MALJAMAR

TOWNSHIP 17 South, RANGE 33 East, NEW MEXICO PRINCIPAL MERIDIAN



Producing Formation- Grayburg and SA Depth Range 0-5

Purpose- To extend the pool for the inclusion of -

Western Oil Fields, Inc. Phillips-State #7-0 Sec. 17-17-33 comp. in Grayburg  
10/2/55 tp. 4238

" Phillips State #8-N Sec. 17-17-33 comp. in Grayburg  
10/25/55 t.perf. 4198

Warren Bradshaw Expl. Inc. State D #2-E Sec. 21-17-33 comp. in Grayburg  
10/11/55 dcs. 4229

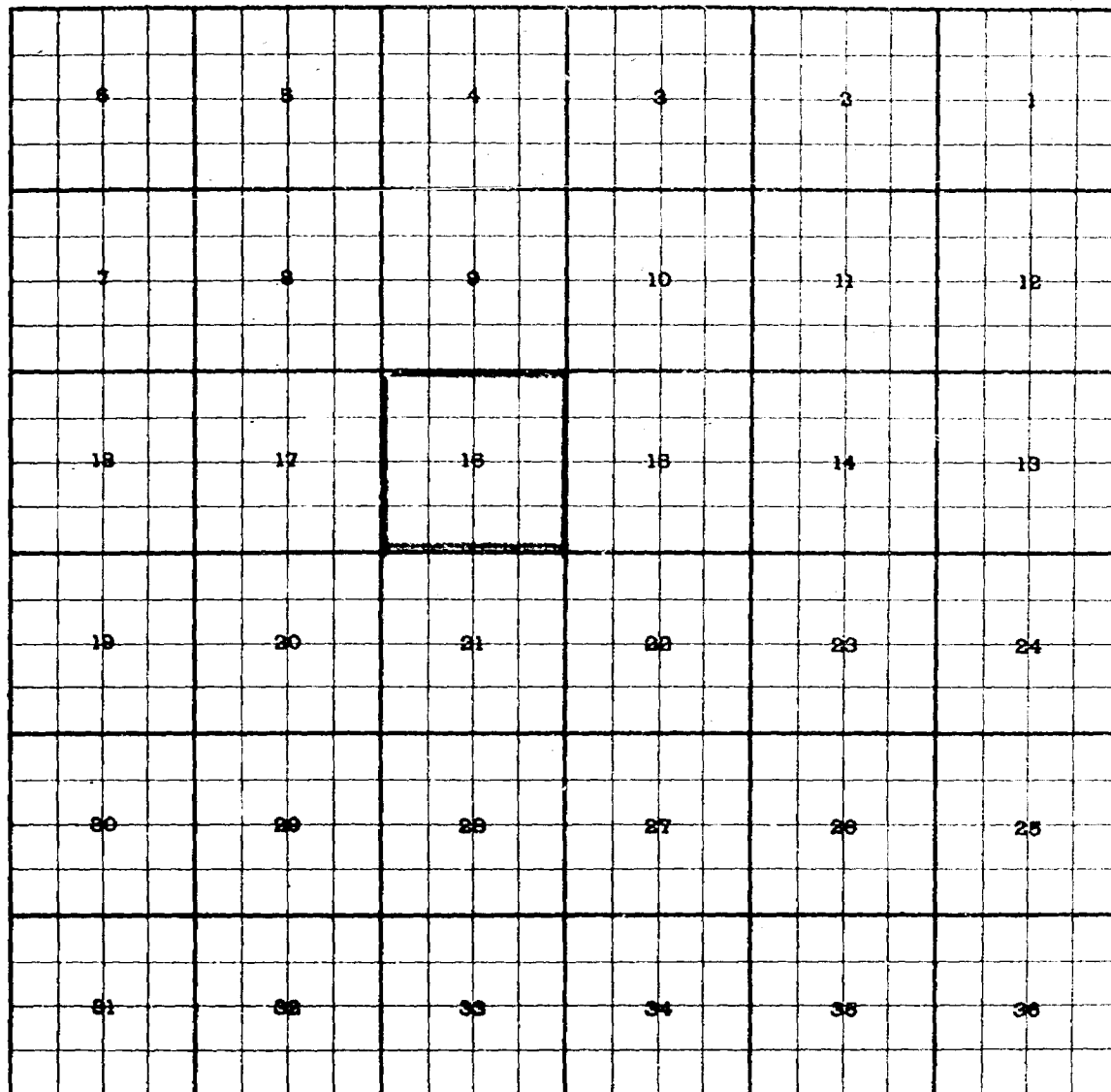
Existing Boundary : Colored in Red

Proposed Extension: Colored in Green SW/4 of Sec. 16, S/2 Sec. 17; NW/4 Sec. 21

Case 984 (0) Abolishing of an existing pool

County LEA Pool EAST MALJAMAR

TOWNSHIP 17 *South*, RANGE 33 *East*, NEW MEXICO PRINCIPAL MERIDIAN



Purpose: To abolish the East Maljamar, producing from Grayburg and SA  
and include that area in Maljamar Pool that is productive

Pool boundary : Colored in Red



Ex N-4

Pool                      JALMAT

A 6x6 grid with a thick black path and numbered cells. The path starts at the top-left corner (row 1, column 1), goes right to (1, 2), then down to (2, 2), then right to (2, 3), then down to (3, 3), then right to (3, 4), then down to (4, 4), then right to (4, 5), then down to (5, 5), then right to (5, 6), then down to (6, 6), then left to (6, 5), then up to (6, 4), then left to (6, 3), then up to (6, 2), then left to (6, 1), then up to (5, 1), then right to (5, 2), then up to (4, 2), then right to (4, 3), then up to (3, 3), then right to (3, 4), then up to (2, 4), then right to (2, 5), then up to (1, 5), then right to (1, 6), then down to (2, 6), then left to (3, 6), then up to (4, 6), then left to (5, 6), then up to (6, 6). The path ends at (6, 6). The numbered cells are:

Row	Col 1	Col 2	Col 3	Col 4	Col 5	Col 6
1	8	9	4	3	2	1
2	7	6	9	10	11	12
3	13	12	13	13	14	15
4	19	20	21	22	23	24
5	30	29	28	27	26	25
6	31	32	33	34	35	36

Depth Range 0-5

Existing Boundary : Colored in Red

Proposed Extension: Colored in Green SW/4 of Sec. 5, all Section 6

Case 984 Extension of the Jalmat(N)

EJ N-3

County LEA Pool JALMAT

TOWNSHIP 23 South, RANGE 35 East, NEW MEXICO PRINCIPAL MERIDIAN

	6	5	4	3	2	
7	8	9	10	11	12	
13	17	16	15	14	13	
19	20	21	22	23	24	
29	28	27	26	25	24	
31	32	33	34	35	36	

Depth Range 0-5 Producing Formation Y SR

Purpose: To extend the pool for the inclusion of-

Kenwood Oil Co. Ehrmann #1-A Sec. 1-23-35 comp. in Yates 8/11/55 tperf. 3714

Existing Boundary : Colored in Red

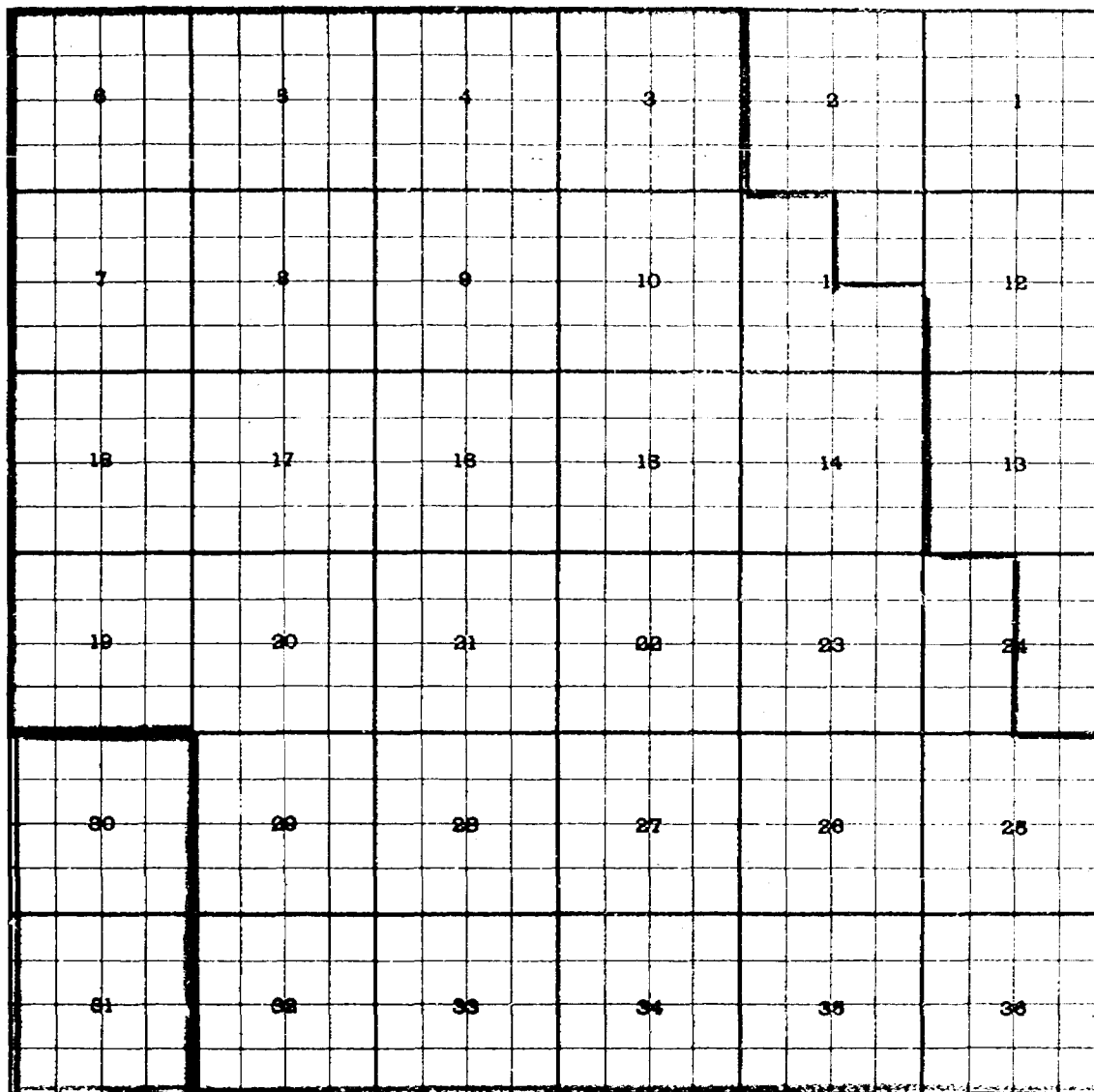
Proposed Extension ; Colored in Green All Sec. 1

Case 684 (N) Extension of the Jalmat

Ex N-2

County LEA Pool JALMAT

TOWNSHIP 22 South, RANGE 36 East, NEW MEXICO PRINCIPAL MERIDIAN



Depth Range 0-5 Producing Formation Y SR

Purpose: To extend the pool for the inclusion of -

Schermerhorn Oil Corp. Christmas "A" #1-0 Sec. 31-22-36 comp. in Yates  
7/16/55 dcs. 3544

Existing Boundary : Colored in Red

Proposed Extension: Colored in Green All Sec. 30 and 31

Case 984 (N) Extension of the Jalmat

SN-1

County LEA

Pool JALMAT

TOWNSHIP 22 *South*, RANGE 35 *East*, NEW MEXICO PRINCIPAL MERIDIAN

	6		8		4		3		2		1
	7		9		10		11		12		
	13		17		18		19		14		15
	16		20		21		22		23		24
	26		29		28		27		26		25
	31		32		33		34		35		36

Depth Range 0-5 Producing Formation -Y SR

Existing Boundary : Colored in Red

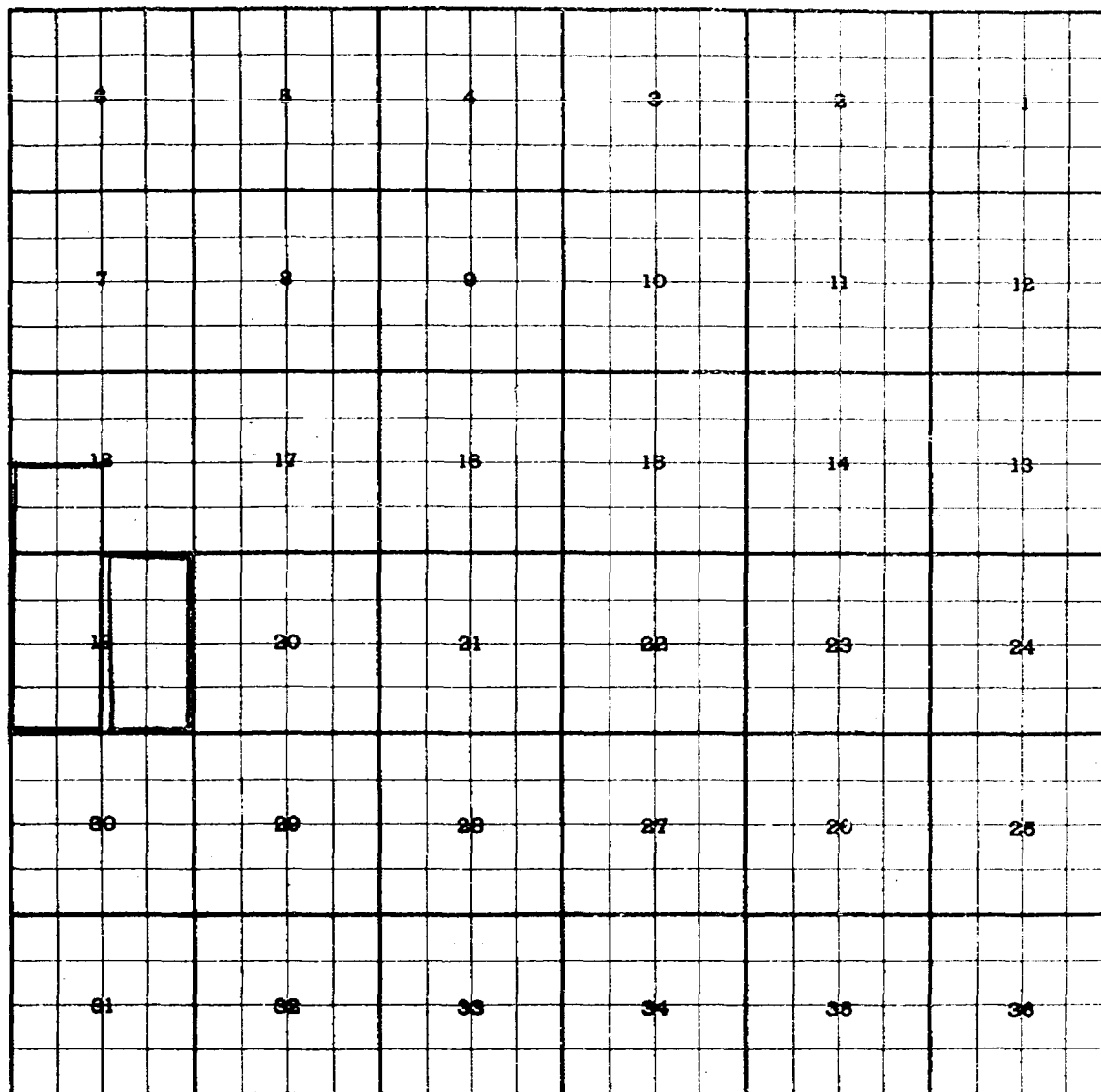
Proposed Extension : Colored in Green All Sec. 25 and 36

Purpose: To make extension in 23-35 contiguous

Case 984 (M) Extension of an existing pool

County LEA Pool GLADIOLA

TOWNSHIP 12 *South*, RANGE 38 *East*, NEW MEXICO PRINCIPAL MERIDIAN



Producing Formation; Devonian Depth Range 12-13

Purpose: To extend the pool for the inclusion of-

Texas Crude Oil State #1-19-G in Sec. 19-12-38 comp. in Dev. 10/10/55 t. p.11,945

Existing Boundary : Colored In Red

Proposed Extension: Colored in Green E/2 Section 19

Case 984 (L) Redesignation of the Elliott

County LEA Pool ELLIOTT-ABO

TOWNSHIP 21 South, RANGE 38 East, NEW MEXICO PRINCIPAL MERIDIAN

6	5	4	3	2	1
7	8	9	10	11	12
13	17	18	18	14	13
19	20	21	22	23	24
26	26	26	27	26	25
31	32	33	34	35	36

Depth Range 7-8 Producing Formation -Abo

Purpose: To redesignate a pool formerly known as the Elliott, with the producing formation Drinkard to the Elliott-Abo

Purpose- to include

L. E. Elliott Fed. Parcel #4-J Sec. 8-21-38 comp. 9/19/55 in Abo. top perf. 7323

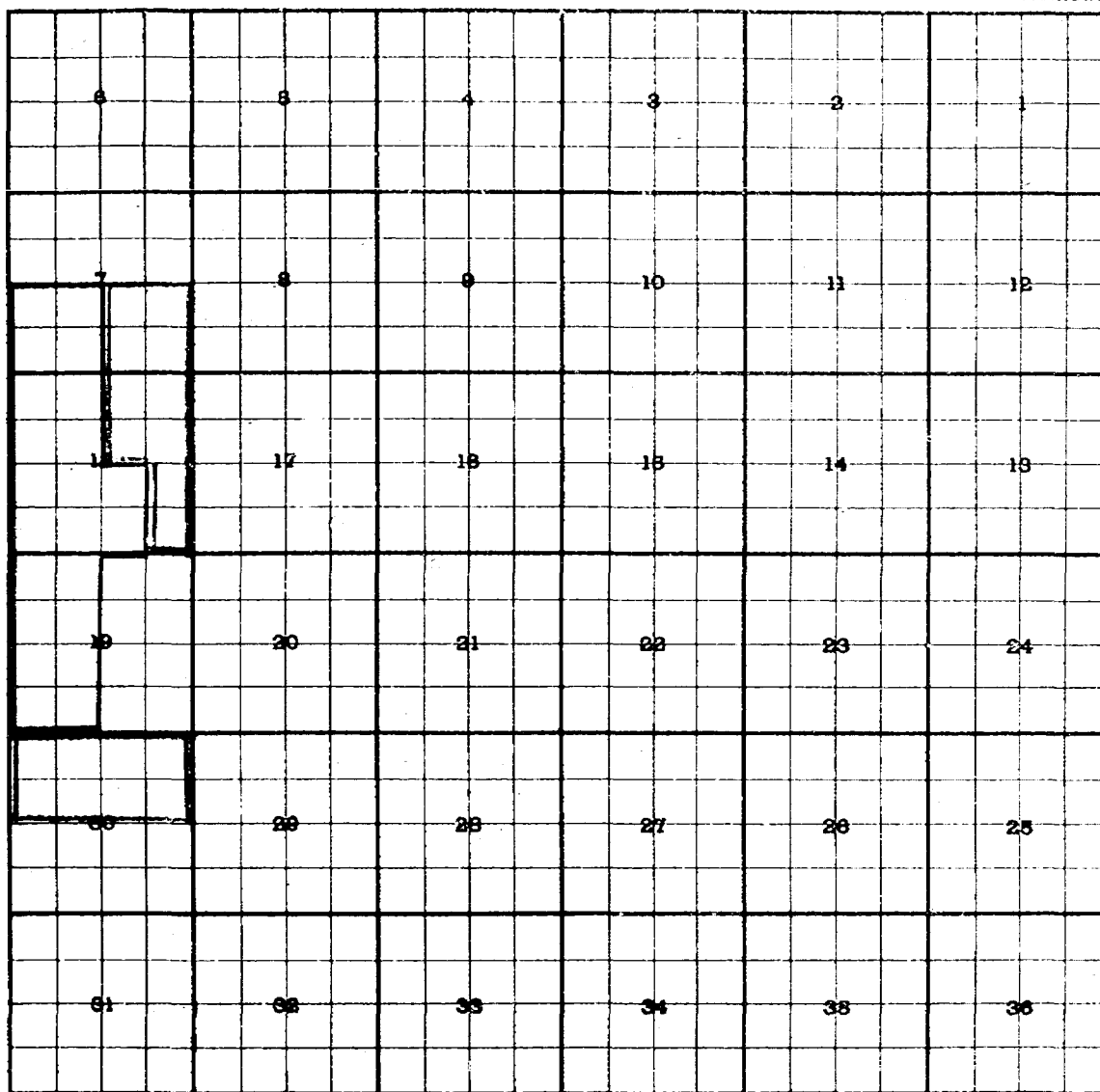
Present Boundaries of pool: Colored in Red

Case 984-(K) Extension of the E-K Queen

\*\*\*\*\* (Ext. in 30 UNADVERTISED)

County LEA Pool E-K Queen

TOWNSHIP 18 South, RANGE 34 East, NEW MEXICO PRINCIPAL MERIDIAN



Producing Formation-Queen Depth Range 0-5

Purpose: To extend the pool for the inclusion of

Sunray Mid-Continent Oil Co. N. M. St. H #1-0 Sec. 7-18-34 comp. on Qu. 10/22/55  
t.perf. -Open hole- des. 4390

The Ohio Oil Co. State EKA #2- B Sec. 18-18-34 comp. in Queen 10/31/55 t.p.4430

Unadvertised \* The Ibez Company McElvain Fed. #2-B Sec. 30-18-34 comp. in Qu. 11/16/55 tp.4732

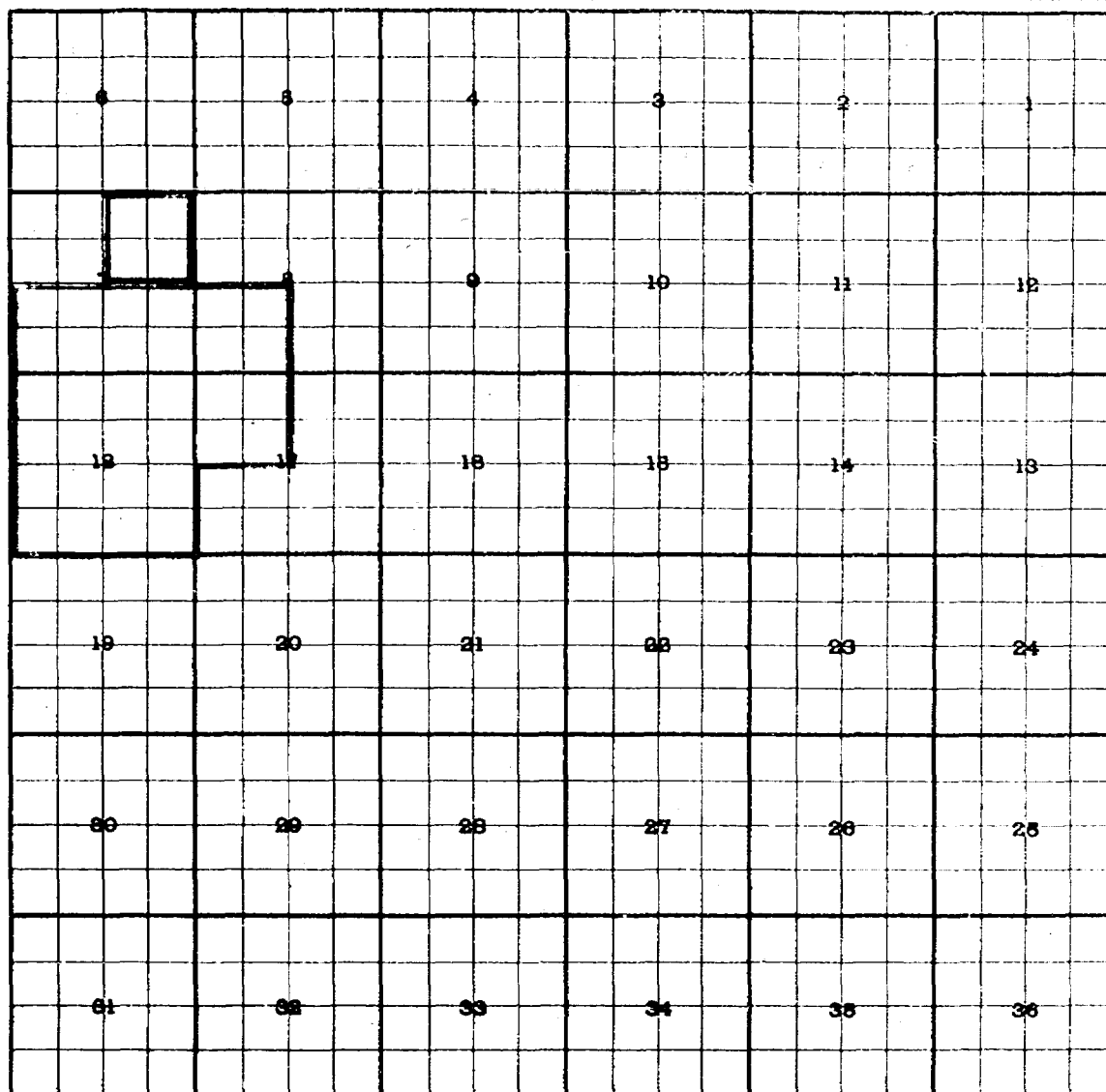
Existing Boundary : Colored in Red

Proposed Extension : Colored in Green Sec. 7, SE/4; Sec. 18, NE/4 E/2 SE/4;  
Section 30, N/2

Case 984 (J) Extension of an existing pool-Eidson-Pennsylvanian

County LEA Pool EIDSON-PENNSYLVANIAN

TOWNSHIP 16 South, RANGE 35 East, NEW MEXICO PRINCIPAL MERIDIAN



Depth Range : 10-11 Producing Formation-Pennsylvanian

Purpose: To extend the inclusion of  
Sinclair Oil & Gas Hulda A. Townsend #2-G in Section 7-16-35 comp. in Penn.  
11/1/55 top perf. 10,697

Existing Boundary : Colored in Red

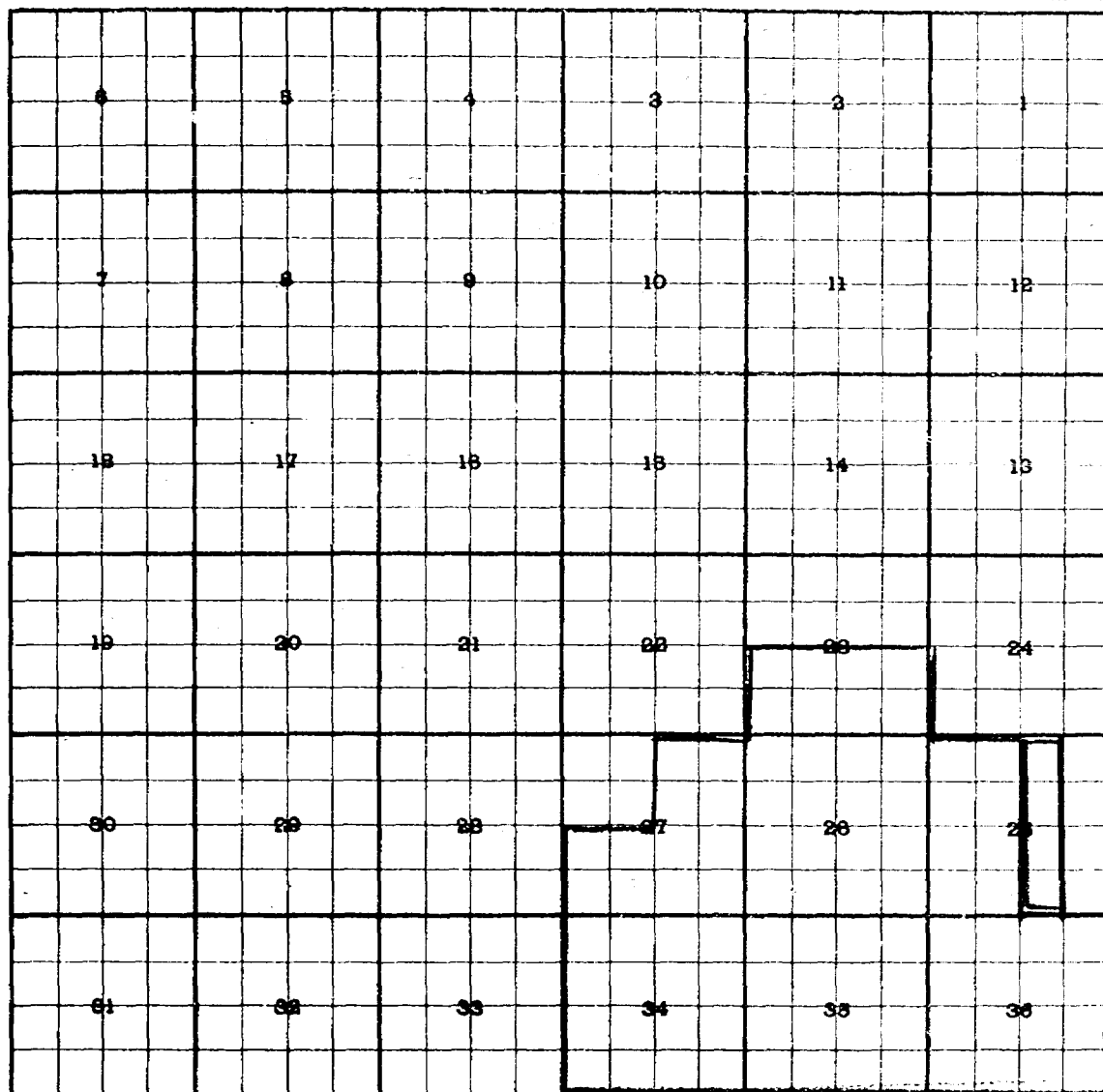
Proposed Extension: Colored in Green NE/4 of Section 7



Case 984 (I) Extension of an existing pool

County LEA Pool DENTON-WOLFCAMP

TOWNSHIP 14 South, RANGE 37 East, NEW MEXICO PRINCIPAL MERIDIAN



Producing Formation: Wolfcamp Depth Range 9-10

Purpose: To extend the pool for the inclusion of-

Stanolind Oil & Gas W. H. Fort "B" #1-G Sec. 25-14-37 comp. in Wolfcamp  
11/1/55 t. perf. 9368

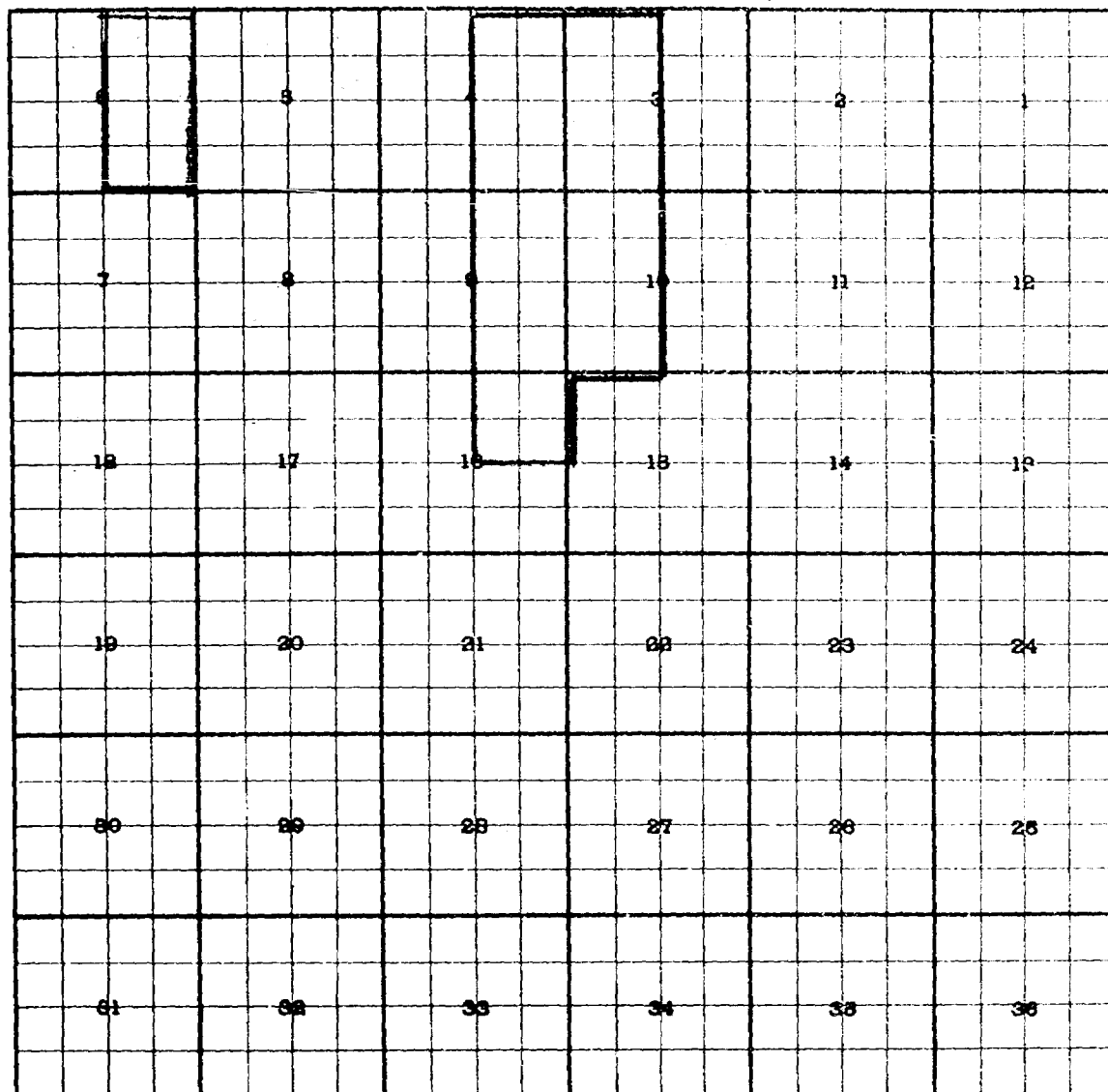
Existing Boundary : Colored in Red

Proposed Extension: Colored in Green W/2 E/2 Sec. 25

Ex H-2

PCOL CORBIN-QUEEN

TOWNSHIP 18 South, RANGE 33 East, NEW MEXICO PRINCIPAL MERIDIAN



Purpose: To extend the pool for the inclusion of-

Neville G. Penrose, Inc. Williams #1-I Sec. 6-18-33 completed in Queen  
10/14/55 t. perf. 4110

Existing Boundary : Colored in Red

Proposed Extension: Colored in Green E/2 Sec. 6

Case 984 (H) Extension of an existing pool

Ex H-1


County

LEA

Pool

CORBIN-QUEEN

TOWNSHIP 17 South, RANGE 33 East, NEW MEXICO PRINCIPAL MERIDIAN



Producing Formation: Queen Depth Range 0-5

Purpose: To extend the pool for the inclusion of Penrose well in Sec. 6-18-33-see next plat.


Existing Boundary: Colored in Red

Proposed Extension: Colored in Green SE/4 Sec. 31; SW/4 Sec. 32

Case 984 (G) Extension of an existing pool

County CHAVES Pool CAPROCK-QUEEN

TOWNSHIP 14 South, RANGE 31 East, NEW MEXICO PRINCIPAL MERIDIAN



Producing Formation: Queen Depth Range 0-5

Purpose: To extend the pool for the inclusion of-

Phillips Pet. Co. Medlin B #1-D Sec. 1-14S-31E compl. in Queen 10/6/55  
t.perf. 3084


Existing Boundary: Colored in Red

Proposed Extension: Colored in Green -W/2 Section 1

Case 984(F) Extension of an existing pool

County LEA Pool BRONCO-WOLFCAMP

TOWNSHIP 13 South, RANGE 38 East, NEW MEXICO PRINCIPAL MERIDIAN



Producing Formation: Wolfcamp Depth Range: 9-10

Purpose: To extend the pool for the inclusion of -

The Pure Oil L. B. Townsend #1-P Sec. 10-13-38 comp. in Wolfcamp  
9/28/55 t. perf. 9600

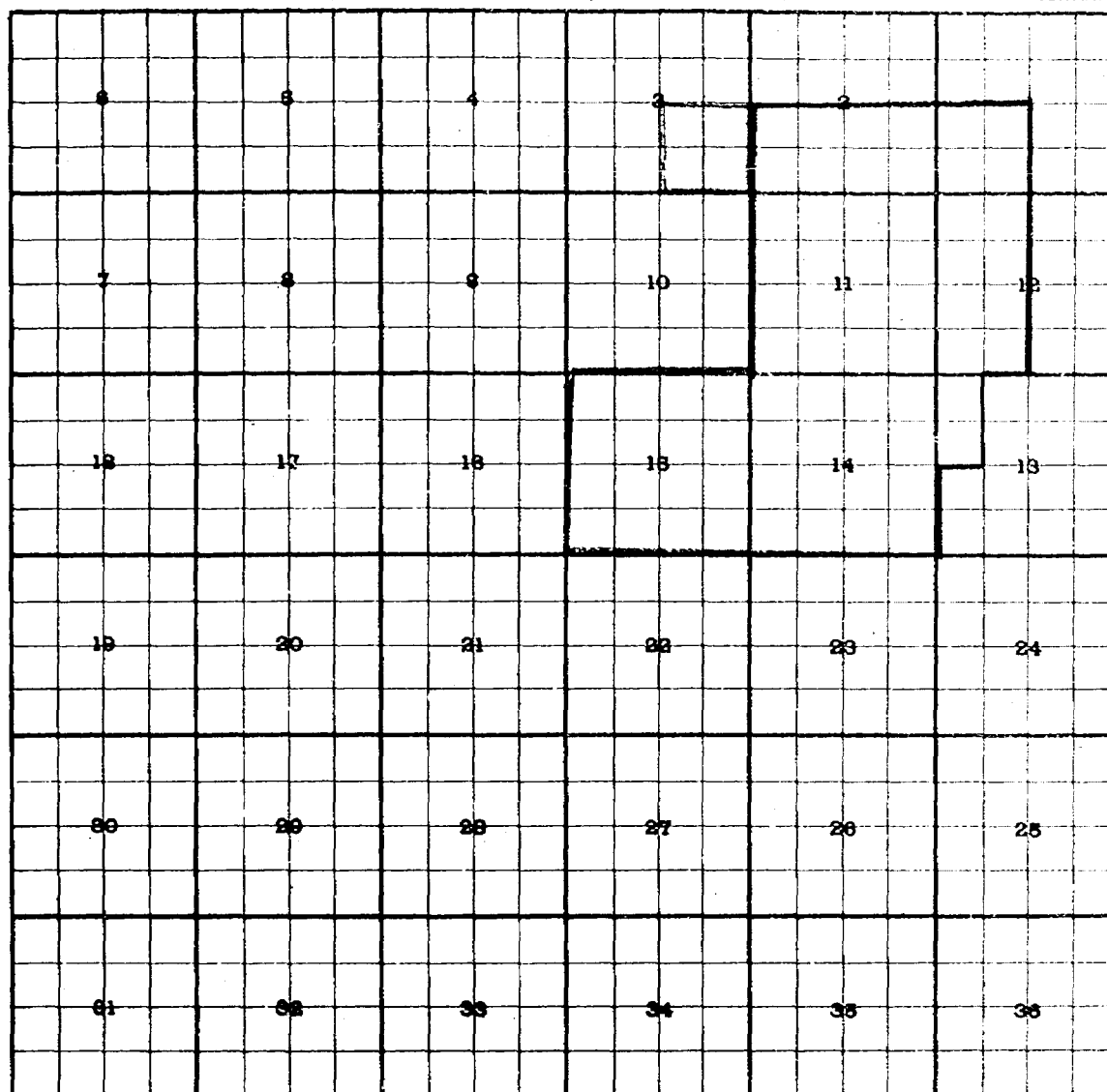
Existing Boundary : Colored in Red

Proposed Extension: Colored in Green SE/4 Sec. 10 ; SW/4 Sec. 11

Case 984(D) Extension of an existing pool

County LEA Pool ANDERSON RANCH-WOLFCAMP

TOWNSHIP 16 South, RANGE 32 East, NEW MEXICO PRINCIPAL MERIDIAN



Producing Formation- Wolfcamp Depth Range 9-10

Purpose: To extend the pool for the inclusion of -

Phillips Pet. Aggie "A" #1-Q Sec. 3-16-32 comp. in Wolfcamp 10/6/55 t.perf.  
9718


Existing Boundary : Colored in Red

Proposed Extension: Colored in Green SE/4 of Section 3

Case 984(C) Extension of the Allison-Pennsylvanian

County LEA Pool ALLISON-PENNSYLVANIAN

TOWNSHIP 9 South, RANGE 36 East, NEW MEXICO PRINCIPAL MERIDIAN



Producing Formation-Penn. Depth Ranges 9-10

Purpose: To extend the pool for the inclusion of -

Magnolia Pet. Co. Cox Federal #1-M Sec. 1-9-36 comp. 6/19/55 in Penn.  
top perf. 9690

Existing Boundary : Colored in Red

Proposed Extension: Colored in Green -SW/4 of Section 1

Wells affected by December hearing -

- A. Bell-Lake-Bone Spring (New Pool) Continental Bell Lake Unit #3-C 6-24-34
- B. E-K San Andres (New Pool) Plateau Oil Co. British-American St. #1-I 12-18-33
- C. Allison-Penn. Magnolia Pet. Cox Fed. #1-M 1-9-36
- D. ~~XXXXXXXXXXXX~~ Anderson Ranch-W'Camp Phillips Aggie "A" #1-Q 3-16-32
- E. Deletion to Bagley-Penn.
- F. Bronco-Wolfcamp - The Pure Oil Co. L. B. Townsend #1-P 10-13-38
- G. Caprock-Queen - Phillips Pet. Madlin B #1-D 1-14-31
- H. Corbin-Queen - Neville G. Penrose, Inc. Williams #1-I 6-18-33
- I. Denton-Wolfcamp Stanolind Oil & Gas W. H. Fort "B" #1-G 25-14-37
- J. Eidson-Penn. - Sinclair Oil & Gas Hulda A. Townsend #2-G 7-16-35
- K. E-K Queen - Sunray Mid Continent N. M. State H #1-O 7-18-34  
Ohio Oil Co. State EKA #2-B 18-18-34  
The Ibox Company McElvain Fed. #2-B 30-18-34
- L. Redesignation of Elliotts to Elliott-Abo L. E. Elliott Parcel Fed. #4-J 8-21-38
- M. Gladiola - Texas Crude Oil Co. State #1-19-G in Sec. 19-12-38
- N. Jalnet - Schermerhorn Oil Corp. Christmas "A" #1-O 31-22-36  
~~XXXXXXXX~~ Kenwood Oil Corp. Ehrmann Fed. #1-A 1-23-35
- O. East Maljamar abolished - One well in pool
- P. Maljamar - Western Oil Fields Phillips State #7-O and #8-N 17-17-33  
Warren Bradshaw Expl. Inc. ~~XXXXXXXX~~ State D #2-E
- Q. Warren-Drinkard - Texas Crude Oil Co. Ralph Estate #1-30 A 30-20-39
- R. Grayburg-Keely - Sunray Mid-Continent Oil Co. M. Dodd "A" # 9-G 22-17-29
- S. Logo Hills - W. H. Black Fed. Wright #1-D 20-18-29
- T. Blinbry Oil Western Oil Fields Shell-State #1-D 36-22-37
- U. Eumont - Shell Oil Co. State R #1-P 22-19-36  
Continental Oil Co. Leonard Oil Co. et al #1-H 9-20-36  
Makin Drilling Co. Warlick-Queen #1-A 19-21-37 (Not completed)
- V W and X extensions for units in gas pools and deletion for ~~xxxxxxxx~~ Terry-Blinbry oil



BEFORE THE OIL CONSERVATION COMMISSION  
OF THE STATE OF NEW MEXICO

IN THE MATTER OF THE HEARING  
CALLED BY THE OIL CONSERVATION  
COMMISSION OF NEW MEXICO FOR  
THE PURPOSE OF CONSIDERING:

CASE NO. 984  
Order No. R-738-A

THE APPLICATION OF THE OIL  
CONSERVATION COMMISSION UPON  
ITS OWN MOTION FOR AN ORDER  
CALLING FOR THE CREATION,  
EXTENSION, DELETION, REDESIGNATION  
AND ABOLISHMENT OF CERTAIN POOLS  
IN LEA, EDDY AND CHAVES COUNTIES,  
NEW MEXICO.

ORDER OF THE COMMISSION

BY THE COMMISSION:

This cause came on for hearing at 9 o'clock a.m. on December 14, 1955, and at 9 o'clock a.m. on January 19, 1956, at Santa Fe, New Mexico, before the Oil Conservation Commission of New Mexico, herein-after referred to as the "Commission".

NOW, on this 20<sup>th</sup> day of February, 1956, the Commission, a quorum being present, having considered the testimony presented, and the exhibits received at said hearing and being fully advised in the premises,

FINDS:

(1) That due public notice having been given as required by law, the Commission has jurisdiction of this cause and the subject matter thereof.

(2) That there is need for the deletion of a certain area from the boundaries of Bagley Pennsylvanian Pool in Lea County, New Mexico.

IT IS THEREFORE ORDERED:

(c) That the Bagley Pennsylvanian Pool in Lea County, New Mexico, as heretofore classified, defined and described, be and the same is hereby contracted by the deletion of the following described area:

TOWNSHIP 11 SOUTH, RANGE 33 EAST, NMPM  
Section 33: SE/4

DONE at Santa Fe, New Mexico on the day and year hereinabove designated.

State of New Mexico  
Oil Conservation Commission

*John F. Simms*  
John F. Simms, Chairman

*E. S. Walker*  
E. S. Walker, Member

*W. B. Macey*  
W. B. Macey, Member and Secretary

