

CASE 1166: Southeast Nomenclature
for October

Casa No.

1166

Application, Transcript,
Small Exhibits, Etc.

**BEFORE THE OIL CONSERVATION COMMISSION
OF THE STATE OF NEW MEXICO**

**IN THE MATTER OF THE HEARING
CALLED BY THE OIL CONSERVATION
COMMISSION OF THE STATE OF NEW
MEXICO FOR THE PURPOSE OF
CONSIDERING:**

**CASE NO. 1108
Order No. R-814**

**THE APPLICATION OF THE OIL
CONSERVATION COMMISSION UPON
ITS OWN MOTION FOR AN ORDER
CALLING FOR THE EXTENSION OF
CERTAIN POOLS IN LEA AND CHAVES
COUNTIES, NEW MEXICO.**

ORDER OF THE COMMISSION

BY THE COMMISSION:

This cause came on for hearing at 9 o'clock a.m. on October 17, 1956, at Santa Fe, New Mexico, before the Oil Conservation Commission of New Mexico, hereinafter referred to as the "Commission".

NOW, on this 13th day of November, 1956, the Commission, a quorum being present, having considered the testimony presented and the exhibits received at said hearing and being fully advised in the premises,

FINDS:

(1) That due public notice having been given as required by law, the Commission has jurisdiction of this cause and the subject matter thereof.

(2) That there is need for certain extensions to the Baum-Wolfcamp Pool, the Crosby-Devonian Gas Pool, the E-K Queen Pool, the Eumont Gas Pool, and the King-Devonian Pool, all in Lea County, New Mexico, and to the Caprock-Queen Pool in Lea and Chaves Counties, New Mexico.

(3) That the proposed extension to the Jalmat Gas Pool in Lea County, New Mexico, should be dismissed due to an error in the legal advertisement of the proposed extension.

IT IS THEREFORE ORDERED:

(a) That the Baum-Wolfcamp Pool in Lea County, New Mexico, as heretofore classified, defined, and described, be and the same is hereby extended to include therein:

**TOWNSHIP 14 SOUTH, RANGE 33 EAST, NMPN
Section 6: W/2**

(b) That the Caprock-Queen Pool in Lea and Chaves Counties, New Mexico, as heretofore classified, defined, and described, be and the same is hereby extended to include therein:

TOWNSHIP 14 SOUTH, RANGE 31 EAST, NMPM
Section 19: NE/4 SW/4

TOWNSHIP 15 SOUTH, RANGE 31 EAST, NMPM
Section 3: NE/4

(c) That the Crosby-Devonian Gas Pool in Lea County, New Mexico, as heretofore classified, defined, and described, be and the same is hereby extended to include therein:

TOWNSHIP 25 SOUTH, RANGE 37 EAST, NMPM
Section 33: N/2

(d) That the E-K Queen Pool in Lea County, New Mexico, as heretofore classified, defined, and described, be and the same is hereby extended to include therein:

TOWNSHIP 18 SOUTH, RANGE 33 EAST, NMPM
Section 14: NW/4
Section 23: NE/4

(e) That the Eunont Gas Pool in Lea County, New Mexico, as heretofore classified, defined, and described, be and the same is hereby extended to include therein:

TOWNSHIP 18 SOUTH, RANGE 37 EAST, NMPM
Section 34: W/2 SW/4

TOWNSHIP 19 SOUTH, RANGE 36 EAST, NMPM
Section 12: E/2 SW/4

TOWNSHIP 19 SOUTH, RANGE 37 EAST, NMPM
Section 10: W/2 E/2

TOWNSHIP 20 SOUTH, RANGE 37 EAST, NMPM
Section 12: N/2 E/2

TOWNSHIP 21 SOUTH, RANGE 35 EAST, NMPM
Section 3: Lots 9, 10, 15 and 16

TOWNSHIP 22 SOUTH, RANGE 37 EAST, NMPM
Section 16: All
Section 17: N/2 and SE/4

(f) That the proposed extension of the Jalmat Gas Pool in Lea County, New Mexico, to include therein:

TOWNSHIP 22 SOUTH, RANGE 35 EAST, NMPM
Section 11: SE/4

be and the same is hereby dismissed.

-3-
Case No. 1106
Order No. 2-014

(g) That the King-Devonian Pool in Lea County, New Mexico, as heretofore classified, defined, and described, be and the same is hereby extended to include therein:

TOWNSHIP 13 SOUTH, RANGE 37 EAST, NEPM
Section 35: NE/4
Section 36: W/2 W/2

DONE at Santa Fe, New Mexico, on the day and year hereinabove designated.

STATE OF NEW MEXICO
OIL CONSERVATION COMMISSION

John F. Simon
JOHN F. SIMON, Chairman

E. S. Walker
E. S. WALKER, Member

A. L. Porter, Jr.
A. L. PORTER, Jr., Member & Secretary

ir/

BEFORE THE
NEW MEXICO OIL CONSERVATION COMMISSION
SANTA FE, NEW MEXICO

CASE NO. 1166

TRANSCRIPT OF HEARING

OCTOBER 17, 1956
DEARNLEY-MEIER AND ASSOCIATES
COURT REPORTERS
605 SIMMS BUILDING
TELEPHONE 3-6691
ALBUQUERQUE, NEW MEXICO

BEFORE THE
OIL CONSERVATION COMMISSION
SANTA FE, NEW MEXICO
OCTOBER 17, 1956

IN THE MATTER OF:

CASE 1156: Southeastern New Mexico nomenclature case calling
for the extension of existing pools in Lea and
Chaves Counties, New Mexico.

(a) Extension of the Baum-Wolfcamp Pool to include:

Township 14 South, Range 33 East
Section 6: W/2

(b) Extension of the Caprock-Queen Pool to include:

Township 15 South, Range 31 East
Section 3: NE/4

(c) Extension of the Crosby-Devonian Gas Pool to
include:

Township 25 South, Range 37 East
Section 33: N/2

(d) Extension of the E-K Queen Pool to include:

Township 18 South, Range 33 East
Section 14: NW/4
Section 23: NE/4

(e) Extension of the Eumont Pool to include:

Township 19 South, Range 36 East
Section 22: E/2 SW/4

(f) Extension of the Jalmat Pool to include:

Township 22 South, Range 35 East
Section 11: SE/4

(g) Extension of the King-Devonian Pool to include:

Township 13 South, Range 37 East
Section 35: NE/4

3
BUTLER:

Mr. A. L. Porter
Mr. E. S. (Johnny) Walker

TRANSCRIPT OF PROCEEDINGS

MR. PORTER: Next Case is 1166.

MR. COOLEY: Case 1166 is Southeastern New Mexico nomenclature case calling for the extension of existing pools in Lea and Chaves Counties, New Mexico.

(Witness sworn.)

J O H N W . R U N Y O N

the witness, having been first duly sworn on oath, testified as follows:

DIRECT EXAMINATION

BY MR. COOLEY:

Q State your name, occupation.

A John W. Runyon, geologist, Oil Conservation Commission.

Q Have you previously been qualified as an expert witness before the Commission?

A No, sir.

Q State your educational background.

A I graduated from the University of Houston, Houston, Texas, January, 1956, with a Bachelor of Science Degree in Geology. I was employed by Independent Exploration Company as a seismic computer from February, 1953 to March, 1956, and I have been employed by the Commission for the past four and a half months.

Q In your official duties for the Oil Conservation Commission, have you become familiar with conditions in Pools in Lea and Chaves Counties, New Mexico?

A Yes, sir.

Q Are the witness' qualifications acceptable?

A They are.

Q Mr. Runyon, in your official capacity, have you had an opportunity to make a study of the Baum-Wolfcamp Pool?

A Yes, sir, and I recommend that it be extended as advertized, as shown on Exhibit No. 1.

Q Have you made a study of the Caprock-Queen Pool?

A Yes, sir, I have, and I recommend that it be extended as advertized, and also an unadvertized portion being the SE/4, SW/4 of Section 17, Township 14 South, Range 31 East, as shown on Exhibit No. 2.

Q Have you made a study of the Crosby-Devonian Gas Pool?

A Yes, I recommend it be extended as advertized as shown on Exhibit 1.

Q Have you made a study of the E-K Queen Pool?

A Yes, sir, I have, and I recommend that it be extended as advertized.

Q Have you made a study of the Eumont Pool?

A Yes, sir, I have, and I recommend that it be extended as advertized, and also the following unadvertized portions, being the W/2 of the SW/4, Section 34, Township 18 South, Range 37 East, and the W/2 E/2 Section 10, Township 19, Range 37 East and N/2 N/2

Section 12, Township 20 South, Range 37 East, and lots 9, 10, 15 and 16, Section 3, Township 21 South, Range 35 East and also of Section 16 and NW/4 and E/2 of Section 17, Township 22, Range 37 East as outlined on Exhibits 6 through 11.

MR. COOLEY: Paragraph "F", Case 1166, calls for the extension of the Jalmat Gas Pool, Lea County, New Mexico. However, due to an error in advertizing this portion of the case I move the Commission to dismiss Paragraph "F" in this case.

MR. PORTER: Without objection, it will be dismissed.

Q Mr. Runyon, have you made a study of the King-Devonian Pool?

A Yes, sir, I recommend it be extended as advertized, also the unadvertized section being the W/2 E/2 of Section 36, Township 13 South, Range 37 East.

Q Mr. Runyon, do you have any further recommendations?

A No, sir.

MR. COOLEY: That is all the questions I have. Do you have any exhibits you would like to introduce?

A Yes, I would like to -- well, I have Exhibits 1 through 12 which I would like to submit to the Commission.

MR. COOLEY: I move the Commission at this time to accept Exhibits 1 through 12, Case 1166, in evidence.

MR. PORTER: Does that include the Exhibit pertaining to the Jalmat which is misadvertized?

A No, sir.

MR. PORTER: It does not?

A No, sir.

6

MR. PORTER: Without objection, the Exhibits will be admitted. Does anyone have a question of Mr. Runyon? You may be excused.

(Witness excused.)


MR. PORTER: Does anyone have anything further in this case? The case will be taken under advisement.

C E R T I F I C A T E

STATE OF NEW MEXICO)
: ss
COUNTY OF BERNALILLO)

I, THURMAN J. MOODY, Notary Public in and for the County of Bernalillo, State of New Mexico, do hereby certify that the foregoing and attached Transcript of Proceedings before the New Mexico Oil Conservation Commission was reported by me in stenotype and reduced to typewritten transcript by me and/or under my personal supervision, and that the same is a true and correct record to the best of my knowledge, skill and ability.

WITNESS my Hand and Seal, this, the 31st day of October, 1956, in the City of Albuquerque, County of Bernalillo, State of New Mexico.


Notary Public.

My Commission Expires:
April 3, 1960.

Case 1166(A) Extension of the Baum-Wolfcamp


Ex /

County LEA Pool BAUM-WOLF CAMP

DR 9-10

PF Wolfcamp

TOWNSHIP 14 South, RANGE 33 East, NEW MEXICO PRINCIPAL MERIDIAN



Purpose: To extend the pool for the inclusion of :

Champlin Refining Co. Featherstone Fed. #2 in Unit F of Sec. 6-14-33
comp. 8/6/56 in Wolfcamp top perf. 9927

Existing Boundary: Colored in Red

Proposed Extension: Colored in Green -W/2 of Section 6

Case 1166 (B) Extension of the Caprock-Queen


***** Unadvertised

Ev 12

County Chaves

Pool Caprock-Queen

TOWNSHIP 14 South, RANGE 31 East, NEW MEXICO PRINCIPAL MERIDIAN



Purpose: To extend the pool for the inclusion of-

Phillips Pet. Co. Cleet #4 in Unit # of Sec. 17-14-31 comp. in Queen

9/14/56 des. 2715

Existing Boundary: Colored in Red

Proposed Extension: Colored in Green (SE/4 SW/4 of Sec. 17)


Case 1166: Extension of the Caprock-Queen Adv. (B)

6/3

County Chaves Pool Caprock-Queen

Depth Range 0-5 PF Queen

TOWNSHIP 15 South, RANGE 31 East, NEW MEXICO PRINCIPAL MERIDIAN



Purpose: To extend the pool for the inclusion of -

Joseph I. O'Neill, Jr. J. E. Stevens #1-in Unit B of 3-15-31 comp. in Queen
8/8/56 top perf. 3114 &

J. E. Stevens #2 in Unit G of 3-15-31 comp. in Queen
9/2/56 top perf. 3140

Existing Boundary : Colored in Red

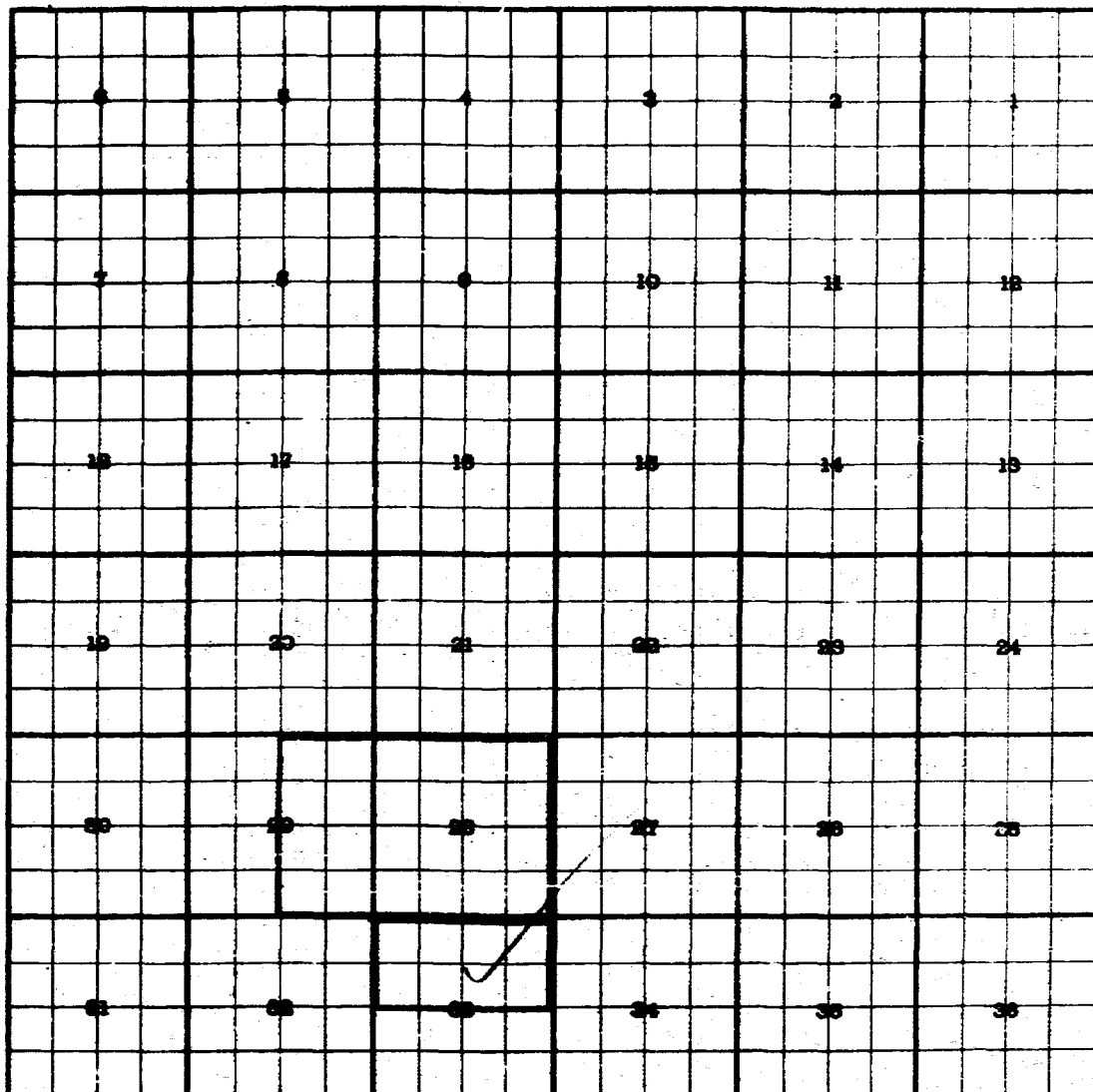
Proposed Extension: Colored in Green (NE/4 of Section 3)

Case 1166:(C) Extension of an existing gas pool

4

County LEA Pool CROSBY-DEVONIAN (GAS)
Depth Range 8-9 PF-Dev.

TOWNSHIP 25 South RANGE 37 East NEW MEXICO PRINCIPAL MERIDIAN



Purpose: To extend the pool for the inclusion of-

El Paso Natural Gas Company's Gregory Fed. #2-X in Unit C of Sec. 33-25-37

comp. in Dev. 7/19/56 top perf. 7980-8090

Existing Boundary : Colored in Red

Proposed Extension: Colored in Green(N/2 Sec. 33)

५७

Depth Range 0-5 Producing Formation Queen

A 6x6 grid of numbers from 1 to 36, arranged in rows and columns. The numbers are as follows:

1	2	3	4	5	6
7	8	9	10	11	12
13	14	15	16	17	18
19	20	21	22	23	24
25	26	27	28	29	30
31	32	33	34	35	36

A 3x3 subgrid is highlighted in the top right corner, containing the numbers 10, 11, 12 in the first row; 16, 17, 18 in the second row; and 22, 23, 24 in the third row.

Proposed Extension: Colored in Green (NE/4 of Sec. 14) (NE/4 of Sec. 23)

Case 1166 (E) Extension to the Eumont

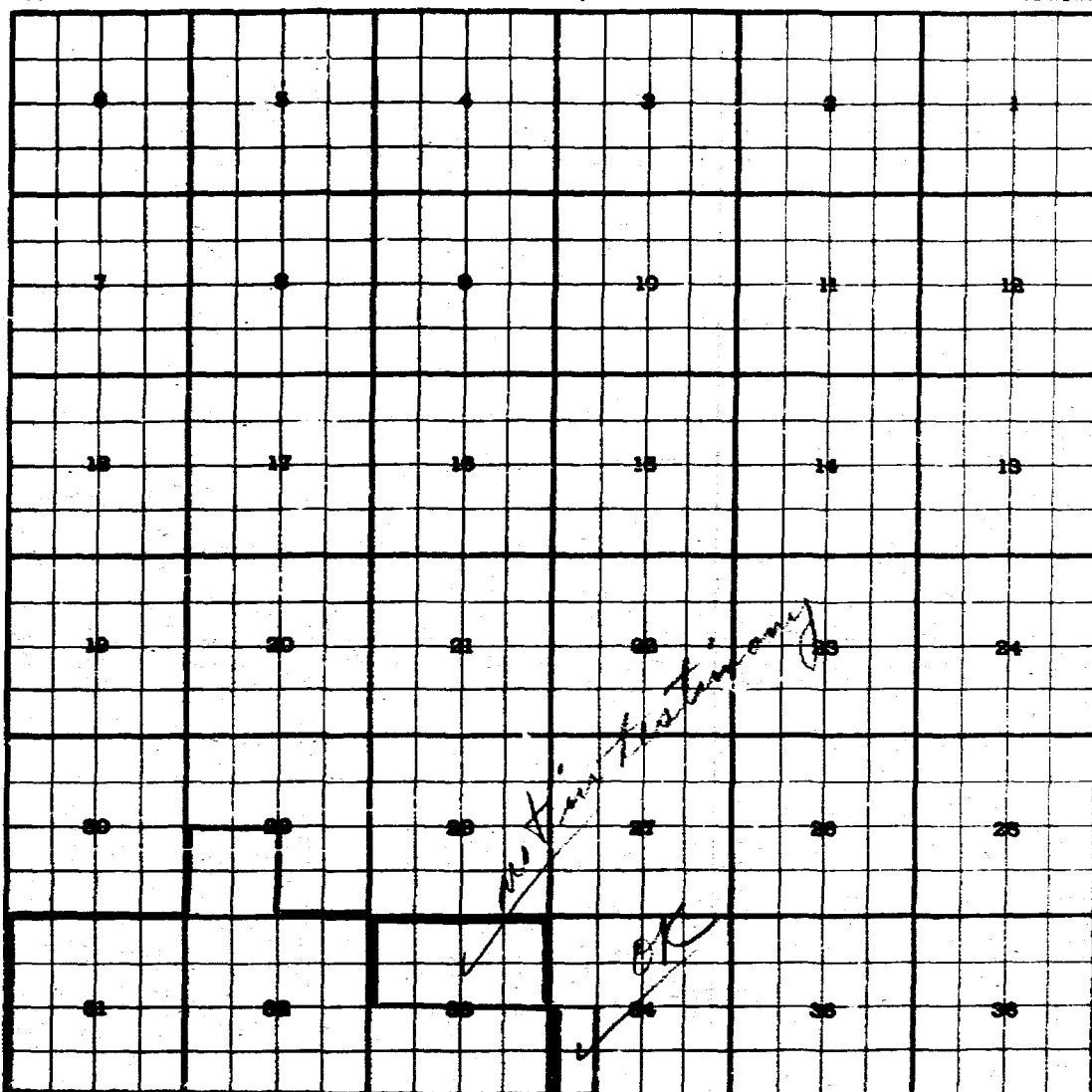
*****Unadvertised

46

County LEA

Pool EUMONT

TOWNSHIP 18 South RANGE 37 East NEW MEXICO PRINCIPAL MERIDIAN



Purpose: To extend the pool for the inclusion of

Tidewater Oil Co. State "AH" #1 in Unit M of Sec. 34-18-37 comp. in
Queen 9/24/56 top perf. 3908 &

Morris R. Antreil Love State "B" #1 in Unit F Sec. 33-18-37 comp. in Queen
Existing Boundary : Colored in Red 10-11-56 top perf. 3908

(N/2 Section 33- Unadvertised)
Proposed Extension: Colored in Green (N/2 SW/4 Sec. 34) UNADVERTISED

Case 1166 : (E) Eumont Advertised Extension

E-7


County LEA

Pool EUMONT

PF:SR-Y-Qu.

Depth Range 0-5

TOWNSHIP 19 South RANGE 36 East NEW MEXICO PRINCIPAL MERIDIAN



Purpose: To extend the pool for the inclusion of:

The Texas Co. St. of N. M. "C" NCT-5 #6 in Unit K of Sec. 22-19-36
comp. in Queen 8/4/56 top perf. 4180

Existing Boundary : Colored in Red

Proposed Extension: Colored in Green (E/2 SW/4) Sec. 22

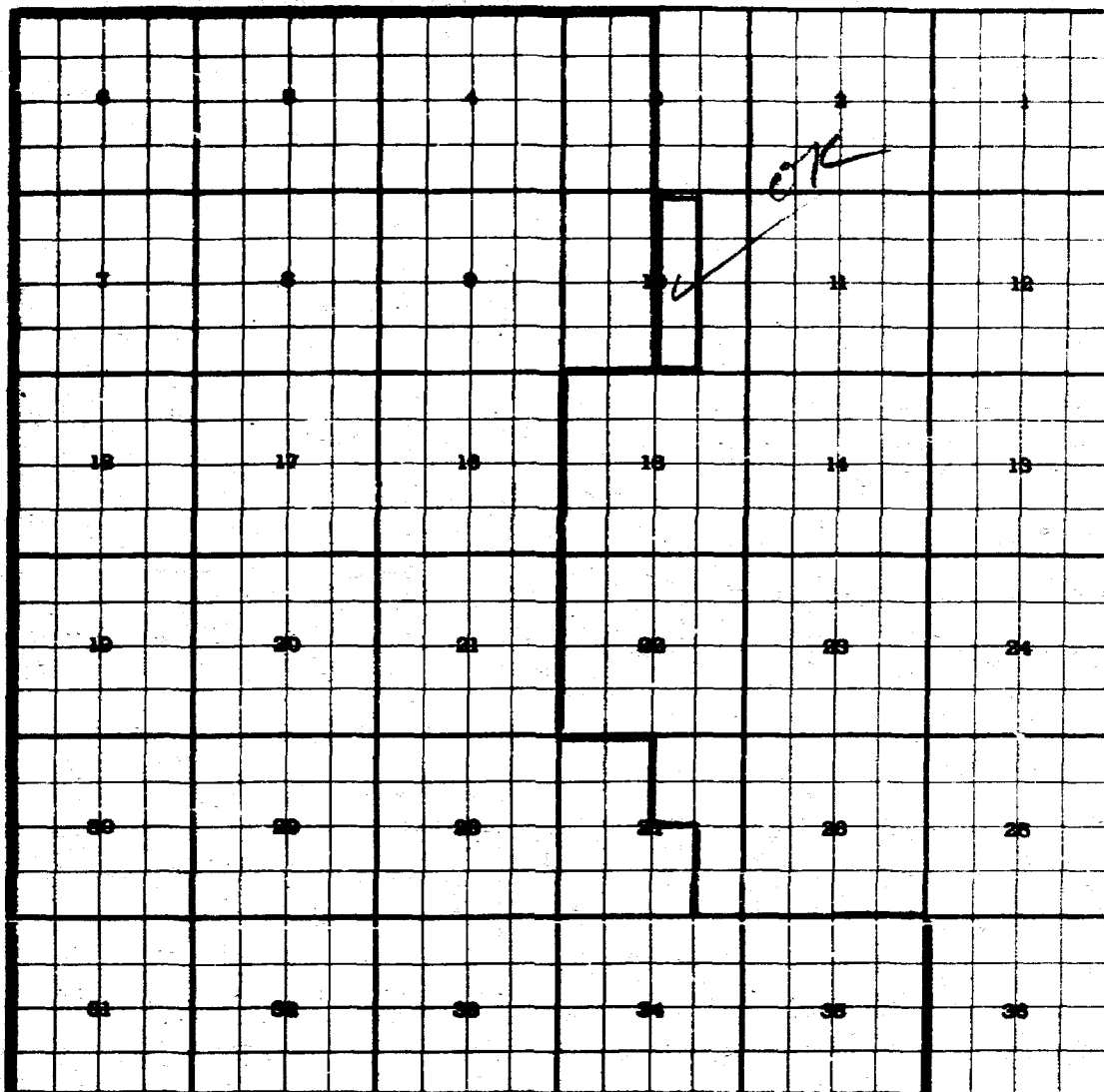
Case 1166: (E) Extension of the Eumont ***** Unadvertised

County LEA Pool EUMONT

0-5 Y-SR-Qu.

E/8

TOWNSHIP 19 South, RANGE 37 East, NEW MEXICO PRINCIPAL MERIDIAN



Purpose: To extend the pool for the inclusion of :

Aster Oil & Gas State E-10 #3 in Unit B of Sec. 10-19-37 comp.
in Queen top perf. 3952 9/9/56

Existing Boundary: Colored in Red

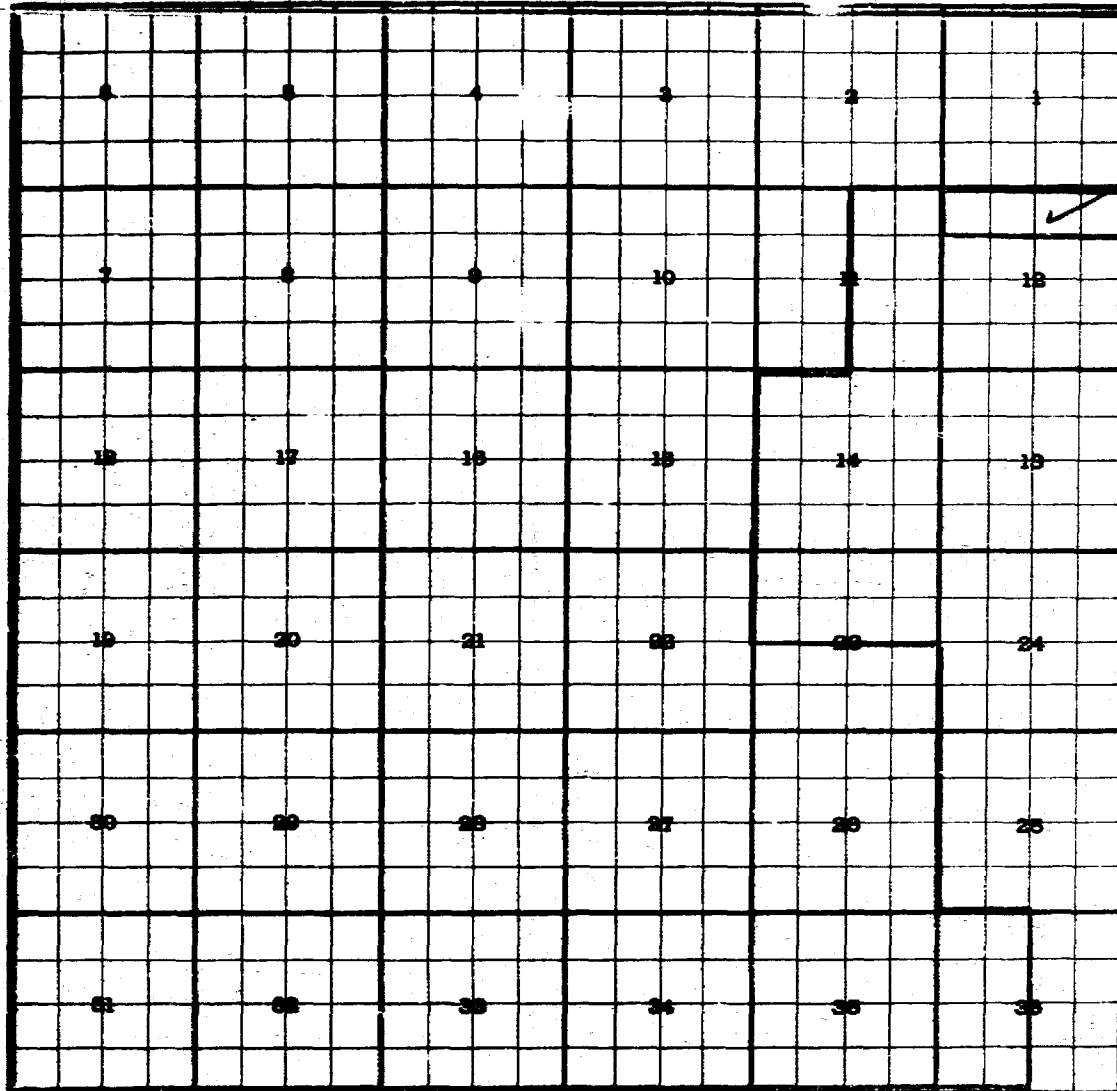
Proposed Extension: Colored in Green (W/2 E/2 Section 10) UNADVERTISED

Case 1166 : (E) Eumont extension *****Unadvertised

49

County LEA Pool EUMONT

TOWNSHIP 20 South, RANGE 37 East, NEW MERIDIAN TO PRINCIPAL MERIDIAN



Purpose: To extend the pool for the inclusion of -

Continental Oil Co. Skaggs B-12 #2 in Unit D of Sec. 12-20-37 comp.
9/25/56 in Queen top perf. 3690

Existing Boundary : Colored in Red

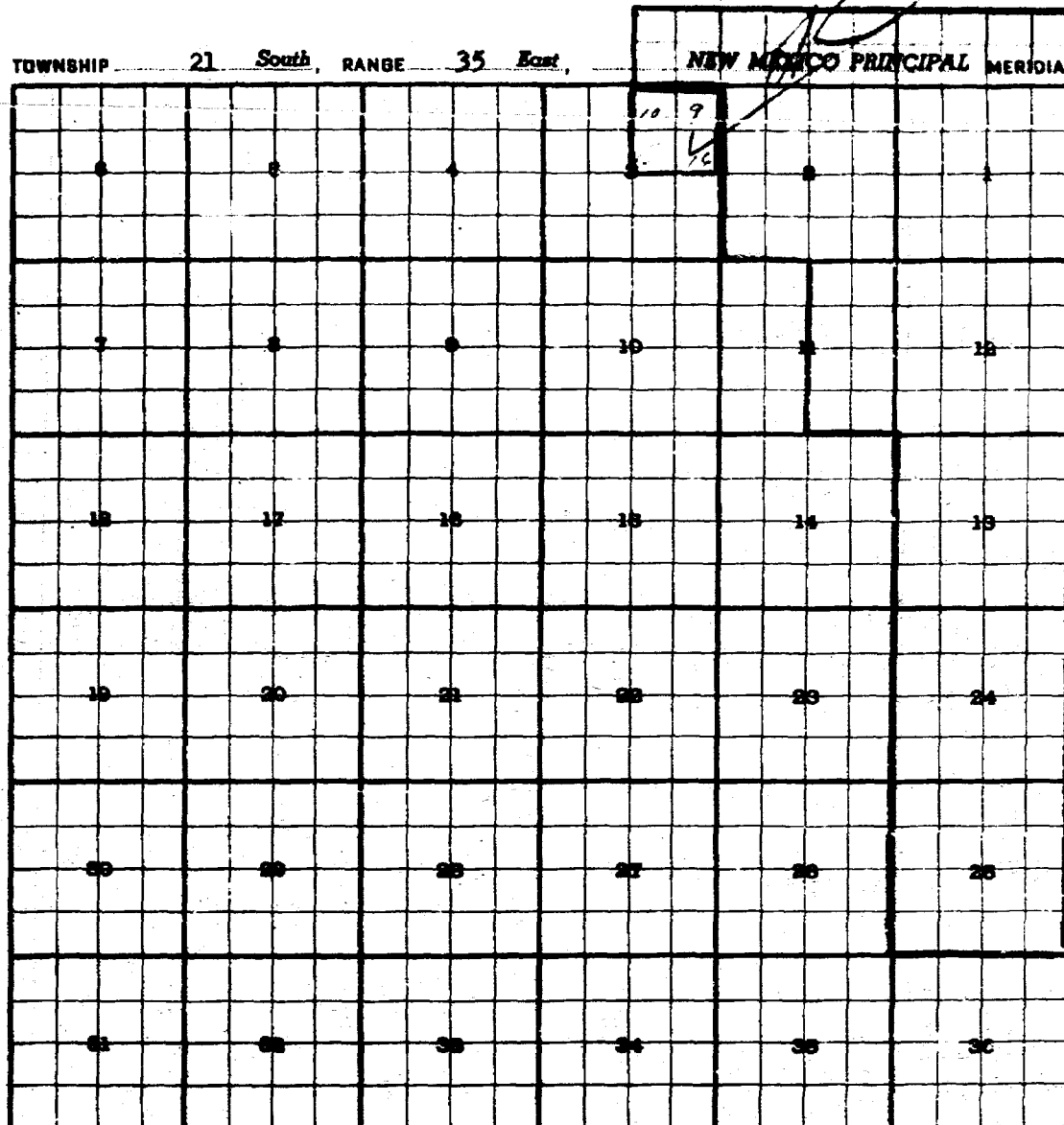
Proposed Extension: Colored in Green (N/2 N/2 Sec. 12)

Case 1166: (E) Extension of the Eumont *****Unadvertised

E/11

County LEA Pool EUMONT

O-5 Y-SR-Qu.



Purpose: To extend the pool for the inclusion

Atlantic Refining Company's State AK #1 in Unit I of Section 3-21-35
comp. 7/27/56 in Seven Rivers top pay 3858

Existing Boundary : Colored in Red

Proposed Extension; Colored in Green (Lots 9, 10, 15 and 16)

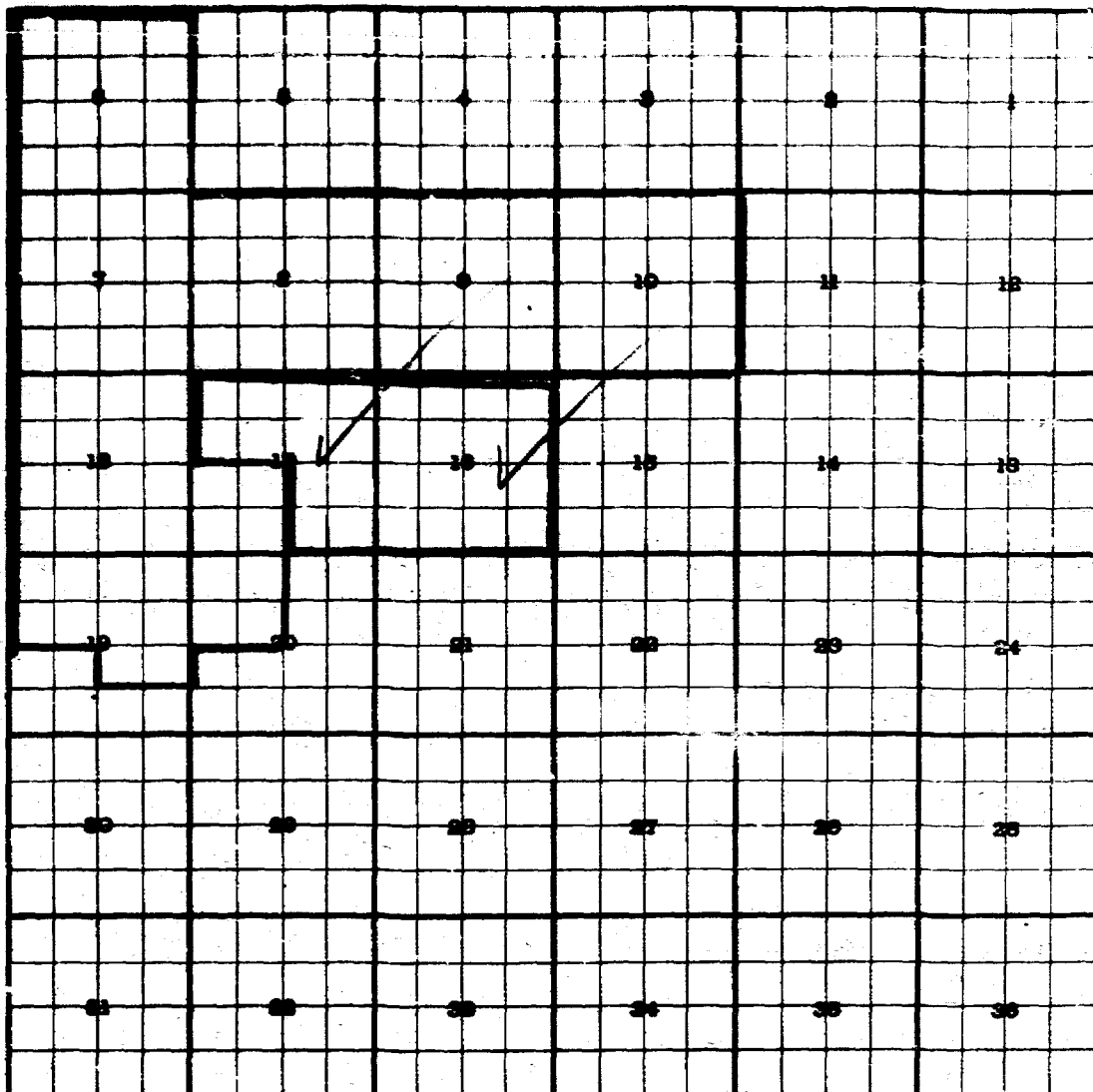
Case 1166; (E) Eumont Extension Unadvertised *****

Ex-11

County LEA

Pool EUMONT

TOWNSHIP 22 South, RANGE 37 East, NEW MEXICO PRINCIPAL MERIDIAN



Purpose:

To extend the pool for the inclusion of-

Gulf Oil R. E. Cole "B" #6, gas well in Unit B of Sec. 16-22-37

Queen producer comp. 4/11/54 top perf. 3450 (Well has been undesignated)

Now within a mile of pool

Existing Boundary : Colored in Red

Proposed Extension: Colored in Green (All Sec. 16 and E/2 Sec. 17)

&
NW/4

Paragraph (f)
247 Galveston
dean

***** Part of this case unadvertised

Case 1166: (G) Extension of an existing pool

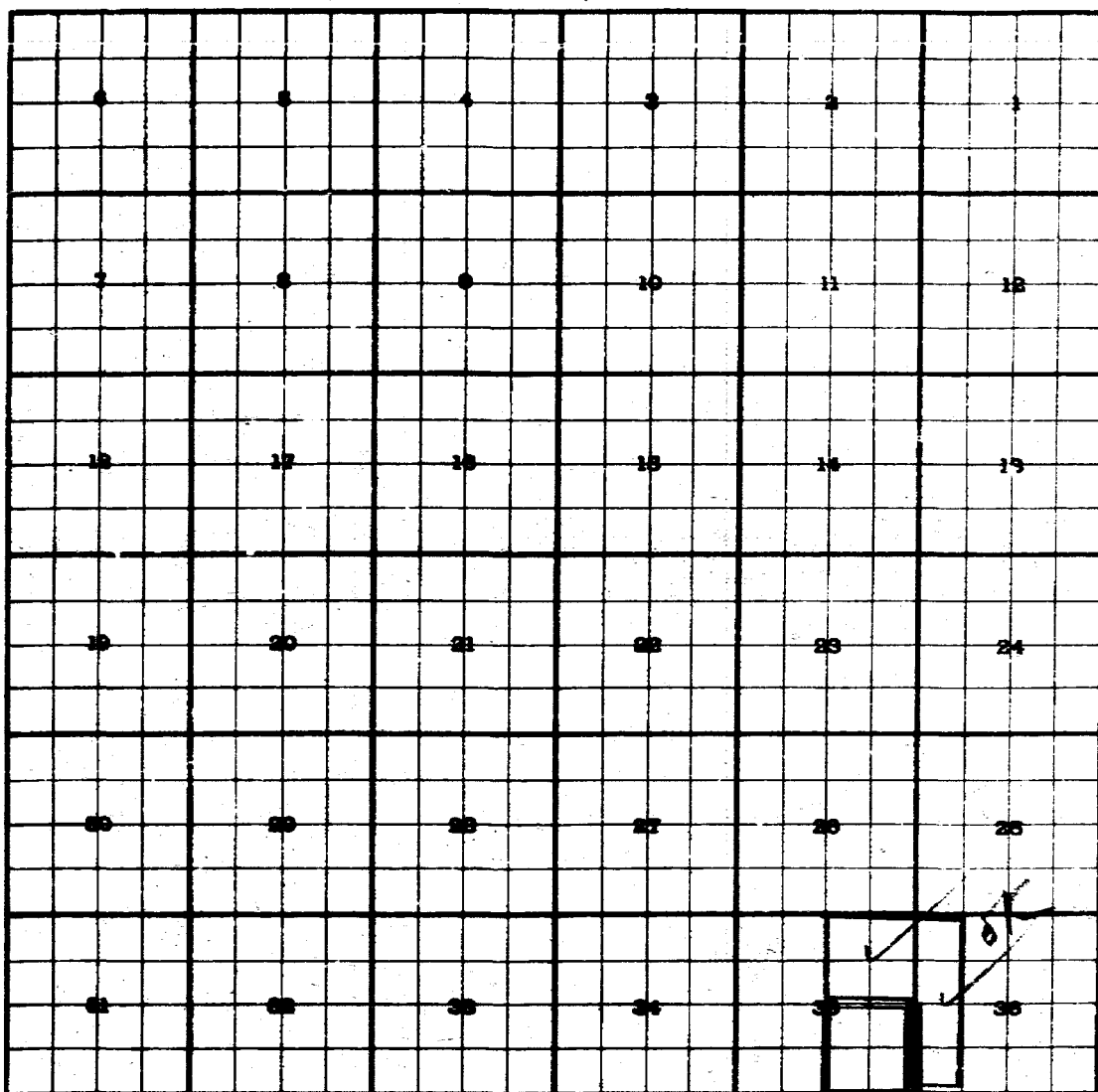
County LEA

Pool KING-DEVONIAN

6/12

Depth Range 12-13

TOWNSHIP 13 South, RANGE 37 East, NEW MEXICO PRINCIPAL MERIDIAN



Purpose- To extend the pool for the inclusion of-

Cabot Carbon Co. J. L. Reed et al #1-in Unit H of Sec. 35-13-37
comp. in Dev. 8/14/56 des. 12,590 &

Kerr-McGhee Oil Industries, Inc. State "E" 7196 #1 in Unit L of
of Section 36-13-37 in Dev. top perf. 12,280

Existing Boundary : Colored in Red

Proposed Extension: Colored in Green: Adv. NE/4 of Sec. 35

Unadv. W/2 W/2 Sec. 36

Case 1166 Nomenclature October SE NY

OIL CONSERVATION COMMISSION

HOBBS, NEW MEXICO

OK
won
9/28

In the matter of the application of the Oil Conservation Commission of New Mexico upon its own motion for an order for the extension of existing pools in Chaves and Lea Counties, New Mexico, and giving notice to all persons and parties interested in the subject matter thereof to appear and show cause why such extensions should not be made.

(a) Extend the Baum-Wolfcamp pool boundary in Lea County, New Mexico, to include therein:

X Twp. 14 South, Range 33 East
W/2 of Section 6

and such other etc.

(b) Extend the Caprock-Queen pool boundary in Chaves County, New Mexico, to include therein:

Twp. 15 South, Range 31 East
NE/4 of Section 3

and such other etc.

(c) Extend the Crosby-Devonian gas pool boundary in Lea County, New Mexico, to include therein:

X Twp. 25 South, Range 37 East
N/2 of Section 33

and such other etc.

(d) Extend the E-K Queen pool boundary in Lea County, New Mexico, to include therein:

X Twp. 18 South, Range 33 East
SW/4 of Section 14
NE/4 of Section 23

and such other etc.

(e) Extend the Eumont pool boundary in Lea County, New Mexico, to include therein:

X Twp. 19 South, Range 36 East
E/2 SW/4 of Section 22

and such other etc.

(f) Extend the Jalmat pool boundary in Lea County, New Mexico, to include therein:

X Twp. 22 South, Range 35 East
SE/4 of Sec. 11

and such other etc.

C
O
P
Y

October Nomenclature

OIL CONSERVATION COMMISSION

HOBBS, NEW MEXICO

(h) Extend the King-Devonian pool boundary in Lea County, New Mexico, to include therein:

Trp. 13 South, Range 37 East
NE/4 of Section 35

and such other etc.

C
O
P
Y

DOCKET: REGULAR HEARING OCTOBER 17, 1956

Oil Conservation Commission 9:00 a.m., Mabry Hall, State Capitol, Santa Fe

- ALLOWABLE:**
- (1) Consideration of the oil allowable for November, 1956.
 - (2) Consideration of the allowable production of gas from the six prorated pools in Lea County, New Mexico, for November, 1956; also consideration of the allowable production of gas from the six prorated pools in San Juan and Rio Arriba Counties, New Mexico, for November, 1956.

NEW CASES

CASE 1161:

Application of Northwest Production Corporation for an order authorizing a triple gas completion in the SW/4 of Section 7, Township 26 North, Range 5 West, Rio Arriba County, New Mexico, in exception to Rule 112-A of the New Mexico Oil Conservation Commission Rules and Regulations. Applicant, in the above-styled cause seeks an order granting permission to effect a triple gas completion of its Jicarilla "W" 1-7 Well located 800 feet from the South line and 920 feet from the West line of Section 7, Township 26 North, Range 5 West, Rio Arriba County, New Mexico. The proposed producing horizons are the South Blanco-Pictured Cliffs Gas Pool and the Mesaverde and Dakota formations of two presently undesignated gas pools in the SW/4 of said Section 7. Applicant proposes to produce Pictured Cliffs gas through one small string of tubing, Dakota gas through another small string of tubing inside one larger string of tubing and Mesaverde gas through the tubing-tubing annulus.

CASE 1162:

Application of Northwest Production Corporation for an order authorizing a triple gas completion in the NE/4 of Section 5, Township 26 North, Range 5 West, Rio Arriba County, New Mexico, in exception to Rule 112-A of the New Mexico Oil Conservation Commission Rules and Regulations. Applicant, in the above-styled cause, seeks an order granting permission to effect a triple gas completion of its Jicarilla "W" 2-5 Well located 990 feet from the North line and 1650 feet from the East line of Section 5, Township 26 North, Range 5 West, Rio Arriba County, New Mexico. The proposed producing horizons are the Pictured Cliffs, Mesaverde and Dakota formation of three presently undesignated gas pools in the NE/4 of said Section 5. Applicant proposes to produce Pictured Cliffs gas through one small string of tubing, Dakota gas through another small string of tubing inside one larger string of tubing and Mesaverde gas through the tubing-tubing annulus.

CASE 1163:

Application of the Oil Conservation Commission of the State of New Mexico on its own motion for an order amending Rule 701 of the Statewide Rules and Regulations. Applicant, in the above-styled cause, seeks an order amending Rule 701 to provide, under certain conditions, for administrative approval of salt water disposal projects without the necessity of a hearing.

CASE 1164:

Application of the Oil Conservation Commission of New Mexico on its own motion for an order revising the proration rules contained in the Special Rules and Regulations for all prorated gas pools in the State of New Mexico. Applicant, in the above-styled cause, seeks an order revising the proration rules in the Special Rules and Regulations for the following gas pools in San Juan, Rio Arriba and Lea Counties, New Mexico:

Aztec-Pictured Cliffs	Eumont
South Blanco-Pictured Cliffs	Jalmat
Fulcher Kutz-Pictured Cliffs	Blinebry
West Kutz-Pictured Cliffs	Tubb
Ballard-Pictured Cliffs	Justis
Blanco-Mesaverde	Byers-Queen

Applicant proposes to revise the present procedure in the following particulars:

1. Format of the Monthly Gas Proration Schedule
2. Method of determining whether a gas well is marginal.
3. Method of determining cancellable underage.
4. Method of determining when overproduced well should be shut-in.
5. Method of determining whether a well is in balance.
6. Procedure for assigning gas well allowables.

CASE 1165:

Northwestern New Mexico nomenclature case calling for the extension of existing pools in San Juan and Rio Arriba Counties, New Mexico.

(a) Extension of the Tapacito-Pictured Cliffs Pool to include:

Township 25 North, Range 3 West
Section 3: W/2
Section 4: S/2
Section 9: N/2

Township 26 North, Range 3 West
Section 33: W/2

Township 26 North, Range 4 West
Section 8: All
Section 16: W/2
Section 17: E/2

(b) Extension of the South Blanco-Pictured Cliffs Pool to include:

Township 25 North, Range 4 West
Section 18: S/2

Township 25 North, Range 5 West
Section 2: N/2

Township 25 North, Range 6 West
Section 1: E/2
Section 12: N/2
Section 24: E/2

Township 26 North, Range 5 West
Section 35: S/2

Township 27 North, Range 9 West
Section 1: N/2

(c) Extension of the Otero-Pictured Cliffs Pool to include:

Township 24 North, Range 5 West
Section 16: W/2

Township 24 North, Range 6 West
Section 12: E/2

(d) Extension of the Ballard-Pictured Cliffs Pool to include:

Township 25 North, Range 8 West
Section 13: S/2

(e) Extension of the Bisti-Lower Gallup Oil Pool to include:

Township 25 North, Range 12 West
Section 5: SE/4
Section 15: SW/4

Township 25 North, Range 13 West
Section 1: NW/4
Section 12: NE/4

(f) Extension of the Blanco-Mesaverde Pool to include:

Township 30 North, Range 5 West
Section 6: All

Township 31 North, Range 5 West
Section 31: All

Township 31 North, Range 12 West
Section 7: All
Section 18: All

(g) Extension of the South Blanco-Dakota Pool to include:

Township 26 North, Range 6 West
Section 5: SW/4, NW/4
Section 6: All

Township 26 North, Range 7 West
Section 1: NE/4

CASE 1166:

Southeastern New Mexico nomenclature case calling for the extension of existing pools in Lea and Chaves Counties, New Mexico.

(a) Extension of the Baum-Wolfcamp Pool to include:

Township 14 South, Range 33 East
Section 6: W/2

(b) Extension of the Caprock-Queen Pool to include:

Township 15 South, Range 31 East
Section 3: NE/4

(c) Extension of the Crosby-Devonian Gas Pool to include:

Township 25 South, Range 37 East
Section 33: N/2

(d) Extension of the E-K Queen Pool to include:

Township 18 South, Range 33 East
Section 14: NW/4
Section 23: NE/4

(e) Extension of the Eumont Pool to include:

Township 19 South, Range 36 East
Section 22: E/2 SW/4

(f) Extension of the Jalmat Pool to include:

Township 22 South, Range 35 East
Section 11: SE/4

(g) Extension of the King-Devonian Pool to include:

Township 13 South, Range 37 East
Section 35: NE/4

CONTINUED CASES

CASE 1126:

Application of Rowan Oil Company for an order granting permission to make an oil-oil dual completion in the Blinebry Oil Pool and the Drinkard Oil Pool in compliance with Rule 112-A of the New Mexico Oil Conservation Commission Statewide Rules and Regulations. Applicant, in the above-styled cause, seeks an order authorizing an oil-oil dual completion in the Blinebry Oil Pool and Drinkard Oil Pool for its Cary No. 7 Well located 1874 feet from the North line and 2086 feet from the West line of Section 22, Township 22 South, Range 37 East, Lea County, New Mexico; applicant proposes to run only one string of tubing to produce the Drinkard Oil through the tubing and the Blinebry Oil through the casing-tubing annulus.

CASE 1127:

Southeastern New Mexico nomenclature case calling for the creation of a new pool in Lea County, New Mexico.

(d) Creation of a new oil pool for Tubb production, designated as the Tubb Oil Pool, and described as:

Township 21 South, Range 37 East
Section 10: SE/4 SW/4

No. 35-56

DOCKET: SPECIAL COMMISSION HEARING OCTOBER 18, 1956

Oil Conservation Commission 9:00 a. m., Mabry Hall, State Capitol, Santa Fe

CASE 1103: (Rehearing)

Application of Cities Service Oil Company on rehearing of Case 1103, Order R-874 for an order granting permission to effect a single string oil-oil dual completion in the Dean-Devonian and Dean-Pennsylvanian Pools, Lea County, New Mexico. Applicant, in the above-styled cause, seeks on rehearing in Case No. 1103, Order R-874 reconsideration of the New Mexico Oil Conservation Commission's denial of its application for permission to make a single string oil-oil dual completion in the Dean-Devonian and Dean-Pennsylvanian Pools, Lea County, New Mexico; said rehearing will be restricted to the receiving of new evidence on those issues specifically raised in the application for rehearing.

DOCKET: EXAMINER HEARING OCTOBER 19, 1956

Oil Conservation Commission 10:00 a. m., Mabry Hall, State Capitol, Santa Fe

The following continued case will be heard before Warren W. Mankin, Examiner:

CASE 1120:

Application of Gunsite Butte Uranium Corporation for an unorthodox gas well location in the Tapacito-Pictured Cliffs Gas Pool in exception to Paragraph (4) of the Special Rules and Regulations for said pool as set forth in Order R-794. Applicant, in the above-styled cause, seeks an order authorizing an unorthodox location for a gas well to be drilled by applicant in the NW/4 of Section 3, Township 25 North, Range 3 West, Rio Arriba County, New Mexico.