

2-619

Index, Transcript,
// Exhibits, Etc.

Rule 111. Deviation Tests and Directional Drilling (Cont.)

The Commission, at the request of an offset operator, may require any operator to make a directional survey of any well. Said directional survey and all associated costs shall be at the expense of the requesting party and shall be secured in advance by a \$5,000 indemnity bond posted with and approved by the Commission. The requesting party may designate the well survey company, and said survey shall be witnessed by the Commission.

(b) No well shall be intentionally deviated in a predetermined direction without special permission from the Commission. Permission to deviate toward the vertical to straighten an excessively deviated well bore as defined in (a) above; or to sidetrack junk in the hole in an indeterminate direction or toward the vertical; or to drill a relief well to control a blow-out shall be obtained from the appropriate District Office of the Commission on Commission Form C-102 with copies of said Form C-102 being furnished to all offset operators. Permission to deviate a well in any other manner or for any other reason will be granted only after notice and hearing. Upon completion of any well that was deviated in a predetermined direction, except toward the vertical, a directional survey of the entire well bore must be run and filed with the Commission. In addition, all directional surveys run on any well that was intentionally deviated in any manner for any reason must be filed by the operator with the Commission upon completion of the well. Prior to the assignment of an allowable, operator shall submit a sworn notarized statement to the effect that all directional surveys run on the well have been filed.

CASE 2618:

Application of El Paso Natural Gas Company for a revision of Rule 314. Applicant, in the above-styled cause, seeks the revision of Rule 314 pertaining to the gathering, transporting and sale of drip to provide for the redefinition of drip also to include condensate; to further regulate the transportation of drip, as redefined; and to require the reporting of such transportation on Forms C-110-A and C-110-B.

CASE 2503:

Application of the Oil Conservation Commission, on its own motion, to consider the establishment of minimum gas allowables in the Blanco-Mesaverde, Aztec-Pictured Cliffs, Ballard-Pictured Cliffs, Fulcher Kutz-Pictured Cliffs, South Blanco-Pictured Cliffs, and West Kutz-Pictured Cliffs Gas Pools, San Juan, Rio Arriba and Sandoval Counties, New Mexico.

DOCKET: REGULAR HEARING - WEDNESDAY - AUGUST 15, 1962

OIL CONSERVATION COMMISSION - 9 A.M. - MORGAN HALL, STATE LAND OFFICE
BUILDING, SANTA FE, NEW MEXICO

- ALLOWABLE:**
- (1) Consideration of the oil allowable for September, 1962.
 - (2) Consideration of the allowable production of gas for September, 1962, from ten prorated pools in Lea and Eddy Counties, New Mexico, also consideration of the allowable production of gas from nine prorated pools in San Juan, Rio Arriba and Sandoval Counties, New Mexico, for September, 1962.

CASE 2504:

(REHEARING)

Application of Consolidated Oil & Gas, Inc. for an amendment of Order No. R-1670-C, changing the allocation formula for the Basin-Dakota Gas Pool, San Juan, Rio Arriba and Sandoval Counties, New Mexico.

NOTICE

CASE 2504 has been continued by the Commission to the September 13, 1962 regular hearing, at 9 o'clock a.m., Morgan Hall, State Land Office Building, Santa Fe, New Mexico. All parties who entered a formal appearance have been notified of the continuation by certified mail.

CASE 2561:

(Continued)

In the matter of the hearing called on the motion of the Oil Conservation Commission to consider revising Rule 111, Deviation Tests and Whipstocking. The Commission will consider the report and recommended rule of the Industry Committee appointed by the Commission after the May, 1962 hearing. The proposed rule, as stated in the Committee Report, reads in its entirety as follows:

Rule 111. Deviation Tests and Directional Drilling

(a) Any well which is drilled or deepened with Rotary Tools shall be tested at reasonably frequent intervals not to exceed 500 feet or at the next subsequent bit change to determine the deviation from the vertical. A sworn notarized tabulation of all tests run shall be filed with Form C-105, Well Record. When such deviation averages more than five degrees in any 500 foot interval, the Commission may request that a directional survey be run to establish the location of the producing interval(s).

- (h) ✓ Extend the North Justis-Bliebry Pool to include:

TOWNSHIP 24 SOUTH, RANGE 37 EAST, NMPM
Section 35: SW/4

- (i) ✓ Extend the North Justis-Ellenburger Pool to include:

TOWNSHIP 25 SOUTH, RANGE 37 EAST, NMPM
Section 2: SE/4

- (j) ✓ Extend the North Justis-Fusselman Pool to include:

TOWNSHIP 25 SOUTH, RANGE 37 EAST, NMPM
Section 2: SE/4

- (k) ✓ Extend the North Justis Tubb-Drinkard Pool to include:

TOWNSHIP 25 SOUTH, RANGE 37 EAST, NMPM
Section 2: SE/4

- (l) ✓ Extend the Lea-Pennsylvanian Gas Pool to include:

TOWNSHIP 20 SOUTH, RANGE 34 EAST, NMPM
Section 11: E/2
Section 12: All

- (m) ✓ Extend the South Lane-Pennsylvanian Pool to include:

TOWNSHIP 10 SOUTH, RANGE 33 EAST, NMPM
Section 35: NW/4

- (n) ✓ Extend the Medicine Rock-Devonian Pool to include:

TOWNSHIP 15 SOUTH, RANGE 38 EAST, NMPM
Section 23: NW/4

- (o) ✓ Extend the Saunders Permo-Pennsylvanian Pool to include:

TOWNSHIP 14 SOUTH, RANGE 33 EAST, NMPM
Section 21: SW/4

- (p) ✓ Extend the East Saunders Permo-Pennsylvanian Pool to include:

TOWNSHIP 14 SOUTH, RANGE 34 EAST, NMPM
Section 17: NW/4

CASE 2619: Southeastern New Mexico nomenclature case calling for an order creating new pools and extending certain existing pools in Lea and Roosevelt Counties, New Mexico.

✓ (a) Create a new oil pool for Montoya production, designated as the North Justis-Montoya Pool, and described as:

TOWNSHIP 25 SOUTH, RANGE 37 EAST, NMPM
Section 1: NW/4

✓ (b) Create a new oil pool for Waddell production, designated as the North Justis-Waddell Pool, and described as:

TOWNSHIP 24 SOUTH, RANGE 37 EAST, NMPM
Section 35: SE/4

✓ (c) Extend the Allison-Pennsylvanian Pool to include:

TOWNSHIP 8 SOUTH, RANGE 36 EAST, NMPM
Section 25: NW/4

TOWNSHIP 9 SOUTH, RANGE 37 EAST, NMPM
Section 4: NW/4
Section 8: SW/4

✓ (d) Extend the Blinebry Pool to include:

TOWNSHIP 22 SOUTH, RANGE 37 EAST, NMPM
Section 5: N/2

✓ (e) Extend the South Crossroads-Devonian Pool to include:

TOWNSHIP 10 SOUTH, RANGE 36 EAST, NMPM
Section 15: W/2

✓ (f) Extend the Hobbs Pool to include:

TOWNSHIP 19 SOUTH, RANGE 38 EAST, NMPM
Section 22: N/2 NW/4

(g) Extend the Justis-Blinebry Pool to include:

TOWNSHIP 26 SOUTH, RANGE 37 EAST, NMPM
Section 1: NE/4

- (q) Extend the Sawyer-San Andres Gas Pool to include:

TOWNSHIP 10 SOUTH, RANGE 38 EAST, NMPM
Section 5: NE/4

- (r) Extend the East Weir-Blinebry Pool to include:

TOWNSHIP 20 SOUTH, RANGE 37 EAST, NMPM
Section 12: NW/4

1gg/

If the owner of said drip is not the producer thereof, each and every operator of such truck or other vehicle shall have in his possession, in addition to the above requirements, a completed copy of Commission Form C-110-B, signed and certified by the producer and the purchaser of said drip, or their agents, in the appropriate Section thereof, showing the name and address of the producer, the name and address of the purchaser, the source of the drip and the expiration date of the authority of the purchaser to transport drip from the producer's system or other facility. Commission Form C-110-B shall be prepared in sufficient number by the purchaser. One copy shall be retained by the producer, one copy by the purchaser, one copy shall be filed by the purchaser with the Commission, and one copy shall be given to each vehicle driver having need thereof.

- (f) Every gas transporter in the State of New Mexico shall, on or before the first day of November of each year, file with the Commission maps of its entire gas gathering and transportation systems within the State of New Mexico, locating and identifying thereon each drip trap and/or tank in said systems, said maps to be accompanied by a report, on a form prescribed by the Commission, showing the disposition being made of the drip from each of such facilities.

RULE 314: GATHERING, TRANSPORTING, AND SALE OF DRIP OR CONDENSATE
(As proposed by El Paso Natural Gas Company)

- (a) For the purpose of this Rule, condensate is defined as any liquid hydrocarbon which is produced at the wellhead incidental to the production of gas well gas and separated from the gas by conventional separation methods; drip includes condensate, as defined above, or any liquid hydrocarbon incidentally accumulating in a gas gathering or transportation system, or any mixture of such hydrocarbons.
- (b) The waste of drip is hereby prohibited when it is economically feasible to salvage same.
- (c) Transportation and sale of drip is hereby authorized provided the provisions of this Rule are complied with and Commission Form C-110 has been completed and filed in compliance with the provisions of Statewide Rule 1109.
- (d) Every person transporting drip within the State of New Mexico shall file Commission Form C-112 in compliance with the provisions of Statewide Rule 1111.
- (e) The owner during transportation and all persons transporting drip by truck or other vehicle shall make report of such transportation on Commission Form C-110-A. When the owner is also the transporter, the owner shall complete Sections I and II of the Form, furnish one copy to the driver of the vehicle and, when the trip has been completed, file one completed copy with the Commission. When the owner is not the transporter, the owner shall complete Section I of Form C-110-A and deliver the Form to the transporter, who shall complete Section II of Form C-110-A and furnish the driver of the vehicle with one copy and, when the trip has been completed, file one completed copy with the Commission. The driver of the vehicle shall complete Section III of Form C-110-A. The person driving or operating a vehicle transporting drip shall have in his possession a copy of Form C-110-A signed by the owner and transporter, or an authorized agent, in the appropriate Section thereof, showing the name and address of the owner, the source and destination of the drip, the name and address of the owner of the vehicle, type of vehicle, license number of vehicle, name and address of driver of vehicle, quantity of drip transported, and date and time and places loaded.

(Over)

NEW MEXICO OIL CONSERVATION COMMISSION
SANTA FE, NEW MEXICO
DRIP TRANSPORTATION REPORT

FORM C-110-A
(As proposed by
El Paso Natural
Gas Company)
TICKET NO. _____

PRODUCER'S IDENTIFICATION NO. _____
(To Be Inserted by Owner of Drip)

SECTION I

1. NAME OF OWNER OF DRIP _____

a. PRODUCED BY OWNER ☐ PURCHASED FROM PRODUCER ☐
(Check one. If b. is checked, attach copy of Form 110-B showing transfer of title)

2. ADDRESS OF OWNER _____

3. SOURCE OF DRIP _____

4. DESTINATION _____

(Name of Person and Physical Place to Which Delivery Authorized)

I hereby certify that on this _____ day of _____ 19____, I have authorized the below-named transporter to gather and transport to the above destination the quantity of drip specified below and that I have authority to sell the same.

SECTION II

Signature of Owner or Agent

1. NAME AND ADDRESS OF OWNER OF VEHICLE _____

2. TYPE OF VEHICLE _____ 3. LICENSE NO. OF VEHICLE _____

4. NAME OF OWNERS AGENT ORDERING TRIP _____

5. DATE ORDERED _____

6. FACILITIES TO BE SERVICED _____

The undersigned accepts drip for delivery in accordance with the above directions.

SECTION III

Signature of Transporter or Agent

1. NAME AND ADDRESS OF DRIVER _____

| Source | Gauge (Top) | | Gauge (Bottom) | | Barrels | Date and Hour |
|--------|-------------|-----------|----------------|-----------|---------|---------------|
| | Ft. _____ | In. _____ | Ft. _____ | In. _____ | | |
| | Ft. _____ | In. _____ | Ft. _____ | In. _____ | | |
| | Ft. _____ | In. _____ | Ft. _____ | In. _____ | | |
| | Ft. _____ | In. _____ | Ft. _____ | In. _____ | | |
| | Ft. _____ | In. _____ | Ft. _____ | In. _____ | | |

Total _____

I hereby certify that drip transported by me was obtained by me from the source described in Section I and loaded as described in Section III.

Signature of Driver

NEW MEXICO OIL CONSERVATION COMMISSION

SANTA FE, NEW MEXICO

DRIP SALE AND PURCHASE REPORT

(As proposed by
El Paso Natural
Gas Company)

I

NAME OF PRODUCER _____

ADDRESS OF PRODUCER _____

SOURCE OF DRIP _____

EXPIRATION DATE OF THIS AUTHORIZATION _____

I certify that I have transferred title to the drip from the above source or sources to the below-named purchaser and he is hereby authorized to obtain drip from such source or sources until the expiration of this authorization.

Producer

II

NAME OF PURCHASER _____

ADDRESS OF PURCHASER _____

I certify that I am the purchaser and owner of the drip from the source or sources indicated above and am authorized to remove the same until the expiration date set out in Section I above.

Purchaser

BEFORE THE OIL CONSERVATION COMMISSION
OF THE STATE OF NEW MEXICO

IN THE MATTER OF THE HEARING
CALLED BY THE OIL CONSERVATION
COMMISSION OF THE STATE OF
NEW MEXICO FOR THE PURPOSE
OF CONSIDERING:

CASE No. 2619
Order No. R-2306

THE APPLICATION OF THE OIL
CONSERVATION COMMISSION UPON
ITS OWN MOTION FOR AN ORDER
CREATING AND EXTENDING CERTAIN
POOLS IN ROOSEVELT AND LEA
COUNTIES, NEW MEXICO.

ORDER OF THE COMMISSION

BY THE COMMISSION:

This cause came on for hearing at 9 o'clock a.m. on August 15, 1962, at Santa Fe, New Mexico, before the Oil Conservation Commission of New Mexico, hereinafter referred to as the "Commission."

NOW, on this 16th day of August, 1962, the Commission, a quorum being present, having considered the testimony presented and the exhibits received at said hearing, and being fully advised in the premises,

FINDS:

(1) That due public notice having been given as required by law, the Commission has jurisdiction of this cause and the subject matter thereof.

(2) That there is need for the creation of a new pool in Lea County, New Mexico, for the production of oil from the Montoya formation, said pool to bear the designation of North Justis-Montoya Pool. Said North Justis-Montoya Pool was discovered by J. C. Williamson, Westates Federal No. 8, located in the NW/4, Unit E, of Section 1, Township 25 South, Range 37 East, NMPM. It was completed March 3, 1962. The top of perforations is 7070 feet.

(3) That there is need for the creation of a new pool in Lea County, New Mexico, for the production of oil from the Waddell formation, said pool to bear the designation of North Justis-Waddell Pool. Said North Justis-Waddell Pool was discovered by Texaco Inc., G. L. Erwin (b) NCT-2, No. 3, located in the SE/4, Unit I, of Section 35, Township 24 South, Range 37 East, NMPM. It was completed April 27, 1962. The top of perforations is 8246 feet.

CASE No. 2619
Order No. R-2306

(4) That there is need for certain extensions to the Allison-Pennsylvanian Pool in Roosevelt County, New Mexico, the Allison-Pennsylvanian Pool, the Blinebry Pool, the South Crossroads-Devonian Pool, the Hobbs Pool, the Justis-Blinebry Pool, the North Justis-Blinebry Pool, the North Justis-Ellebunger Pool, the North Justis-Fusselman Pool, the North Justis Tubb-Drinkard Pool, the Lea-Pennsylvanian Gas Pool, the South Lane-Pennsylvanian Pool, the Medicine Rock-Devonian Pool, the Saunders Permo-Pennsylvanian Pool, the East Saunders Permo-Pennsylvanian Pool, the Sawyer-San Andres Gas Pool, and the East Weir-Blinebry Pool, all in Lea County, New Mexico.

IT IS THEREFORE ORDERED:

(a) That a new pool in Lea County, New Mexico, classified as an oil pool for Montoya production, is hereby created and designated as the North Justis-Montoya Pool, consisting of the following-described area:

TOWNSHIP 25 SOUTH, RANGE 37 EAST, NMPM
Section 1: NW/4

(b) That a new pool in Lea County, New Mexico, classified as an oil pool for Waddell production, is hereby created and designated as the North Justis-Waddell Pool, consisting of the following-described area:

TOWNSHIP 24 SOUTH, RANGE 37 EAST, NMPM
Section 35: SE/4

(c) That the Allison-Pennsylvanian Pool in Roosevelt and Lea Counties, New Mexico, as heretofore classified, defined, and described, is hereby extended to include therein:

TOWNSHIP 8 SOUTH, RANGE 36 EAST, NMPM
Section 25: NW/4

TOWNSHIP 9 SOUTH, RANGE 37 EAST, NMPM
Section 4: NW/4
Section 8: SW/4

(d) That the Blinebry Pool in Lea County, New Mexico, as heretofore classified, defined, and described, is hereby extended to include therein:

TOWNSHIP 22 SOUTH, RANGE 37 EAST, NMPM
Section 5: N/2

(e) That the South Crossroads-Devonian Pool in Lea County, New Mexico, as heretofore classified, defined, and described, is hereby extended to include therein:

TOWNSHIP 10 SOUTH, RANGE 36 EAST, NMPM
Section 15: W/2

-3-

CASE No. 2619
Order No. R-2306

(f) That the Hobbs Pool in Lea County, New Mexico, as heretofore classified, defined, and described, is hereby extended to include therein:

TOWNSHIP 19 SOUTH, RANGE 38 EAST, NMPM
Section 22: N/2 NW/4

(g) That the Justis-Blinebry Pool in Lea County, New Mexico, as heretofore classified, defined, and described, is hereby extended to include therein:

TOWNSHIP 26 SOUTH, RANGE 37 EAST, NMPM
Section 1: NE/4

(h) That the North Justis-Blinebry Pool in Lea County, New Mexico, as heretofore classified, defined, and described, is hereby extended to include therein:

TOWNSHIP 24 SOUTH, RANGE 37 EAST, NMPM
Section 35: SW/4

TOWNSHIP 25 SOUTH, RANGE 37 EAST, NMPM
Section 2: NW/4 NE/4

(i) That the North Justis-Ellenburger Pool in Lea County, New Mexico, as heretofore classified, defined, and described, is hereby extended to include therein:

TOWNSHIP 25 SOUTH, RANGE 37 EAST, NMPM
Section 2: SE/4

(j) That the North Justis-Fusselman Pool in Lea County, New Mexico, as heretofore classified, defined, and described, is hereby extended to include therein:

TOWNSHIP 24 SOUTH, RANGE 37 EAST, NMPM
Section 35: NE/4

TOWNSHIP 25 SOUTH, RANGE 37 EAST, NMPM
Section 2: SE/4

(k) That the North Justis Tubb-Drinkard Pool in Lea County, New Mexico, as heretofore classified, defined, and described, is hereby extended to include therein:

TOWNSHIP 24 SOUTH, RANGE 37 EAST, NMPM
Section 35: NE/4

TOWNSHIP 25 SOUTH, RANGE 37 EAST, NMPM
Section 2: SE/4

-4-

CASE No. 2619
Order No. R-2306

(l) That the Lea-Pennsylvanian Gas Pool in Lea County, New Mexico, as heretofore classified, defined, and described, is hereby extended to include therein:

TOWNSHIP 20 SOUTH, RANGE 34 EAST, NMPM

Section 11: E/2
Section 12: All
Section 13: NE/4

(m) That the South Lane-Pennsylvanian Pool in Lea County, New Mexico, as heretofore classified, defined, and described, is hereby extended to include therein:

TOWNSHIP 10 SOUTH, RANGE 33 EAST, NMPM

Section 35: NW/4

(n) That the Medicine Rock-Devonian Pool in Lea County, New Mexico, as heretofore classified, defined, and described, is hereby extended to include therein:

TOWNSHIP 15 SOUTH, RANGE 38 EAST, NMPM

Section 23: NW/4

(o) That the Saunders Permo-Pennsylvanian Pool in Lea County, New Mexico, as heretofore classified, defined, and described, is hereby extended to include therein:

TOWNSHIP 14 SOUTH, RANGE 33 EAST, NMPM

Section 21: SW/4

(p) That the East Saunders Permo-Pennsylvanian Pool in Lea County, New Mexico, as heretofore classified, defined, and described, is hereby extended to include therein:

TOWNSHIP 14 SOUTH, RANGE 34 EAST, NMPM

Section 17: NW/4

(q) That the Sawyer-San Andres Gas Pool in Lea County, New Mexico, as heretofore classified, defined, and described, is hereby extended to include therein:

TOWNSHIP 10 SOUTH, RANGE 38 EAST, NMPM

Section 5: NE/4

(r) That the East Weir-Blinbry Pool in Lea County, New Mexico, as heretofore classified, defined, and described, is hereby extended to include therein:

TOWNSHIP 20 SOUTH, RANGE 37 EAST, NMPM

Section 12: NW/4

-5-
CASE No. 2619
Order No. R-2306


IT IS FURTHER ORDERED:

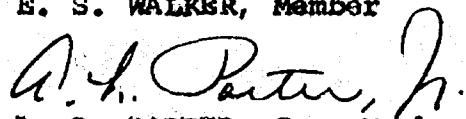
That the effective date of this order and all creations and extensions included herein shall be September 1, 1962.

DONE at Santa Fe, New Mexico, on the day and year herein-above designated.

STATE OF NEW MEXICO
OIL CONSERVATION COMMISSION


EDWIN L. MECHEM, Chairman


E. S. WALKER, Member


A. L. PORTER, Jr., Member & Secretary

esr/

BEFORE THE
OIL CONSERVATION COMMISSION
Santa Fe, New Mexico
August 15, 1962

IN THE MATTER OF:)

Southeastern New Mexico nomenclature)
case calling for an order creating new)
pools and extending certain existing)
pools in Lea and Roosevelt Counties,)
New Mexico.)

Case 2619

BEFORE: Honorable Edwin L. Mechem
Mr. A. L. "Pete" Porter
Mr. E. S. "Johnny" Walker

TRANSCRIPT OF HEARING

MR. PORTER: Case 2619.

MR. PAYNE: Southeastern New Mexico nomenclature case
calling for an order creating new pools and extending certain
existing pools in Lea and Roosevelt Counties, New Mexico.

(Witness sworn.)

DAN NUTTER

called as a witness, having been first duly sworn, testified as
follows:

Q State your name and position, please.

A Dan Nutter, Chief Engineer for the Oil Conservation Commis-
sion.

DEARNLEY-MEIER REPORTING SERVICE, Inc.

FARMINGTON, N. M.
PHONE 325-1182

ALBUQUERQUE, N. M.
PHONE 243-6691



DIRECT EXAMINATION

BY MR. PAYNE:

Q Have you made a study concerning the necessity of creating new pools and extending certain existing pools in Lea and Roosevelt Counties, New Mexico?

A Yes, I have.

Q What is your recommendation for creation of the North Justis-Montoya Pool?

A I recommend that the North Justis-Montoya Pool be created comprising the Northwest Quarter of Section 1, Township 25 South, Range 37 East. The discovery well was the J. C. Williamson, Westates Federal No. 8 in Unit E of said Section 1. It was completed in the Montoya March the 3rd, 1962. The top of the perforations is 7,070 feet.

Q What are your recommendations concerning the creation of the North Justis-Waddell Pool?

A I recommend this North Justis-Waddell Pool be created comprising the Southeast Quarter of Section 35, Township 24 South, Range 37 East. This pool was discovered by Texaco, Inc., G. L. Erwin (b) NCT-2 No. 3 in Unit I of Section 35. It was completed in the Waddell April 27, 1962, and the top of the perforations is 8,246 feet.

Q What are your recommendations concerning the extension

DEARNLEY-MEIER REPORTING SERVICE, Inc.

FARMINGTON, N. M.
PHONE 325-1182

SANTA FE, N. M.
PHONE 983-3971

ALBUQUERQUE, N. M.
PHONE 243-6691



DEARNLEY-MEIER REPORTING SERVICE, Inc.

FARMINGTON, N. M.
PHONE 325-1112

SANTA FE, N. M.
PHONE 983-3971

ALBUQUERQUE, N. M.
PHONE 243-6691

of the Allison-Pennsylvanian Pool?

A I recommend that it be extended in accordance with this exhibit, which is the same as the docket.

Q Paragraph (c)?

A Paragraph (c).

Q What is your recommendation concerning the extension of the Blinebry Pool?

A I recommend it be extended in accordance with the exhibit, which is the same as the docket.

Q What are your recommendations concerning the extension of the South Crossroads-Devonian Pool?

A That it be extended in accordance with the exhibit, which is the same as the docket.

Q What are your recommendations concerning the extension of the Hobbs Pool?

A That it be extended in accordance with the exhibit, which is the same as the docket.

Q What are your recommendations concerning the extension of the Justis-Blinebry Pool?

A That it be extended in accordance with the exhibit, which is the same as the docket.

Q What is your recommendation concerning the extension of the North Justis-Blinebry Pool?

A I recommend that it be extended in accordance with the



DEARNLEY-MEIER REPORTING SERVICE, Inc.

FARMINGTON, N. M.
PHONE 325-1182

SANTA FE, N. M.
PHONE 983-3971

ALBUQUERQUE, N. M.
PHONE 243-6691

docket and also that the Northwest Quarter of the Northeast Quarter of Section 2, Township 25 South, Range 37 East be added.

Q What are your recommendations concerning the extension of the North Justis-Ellenburger Pool?

A That it be extended in accordance with the exhibit and the docket.

Q What are your recommendations of the extension of the North Justis-Fusselman Pool?

A That it be extended in accordance with the docket and also that the Northeast Quarter of Section 35, Township 24 South, Range 37 East be added.

Q What are your recommendations concerning the extension of the North Justis Tubb-Drinkard Pool?

A That it be extended in accordance with the docket and the exhibit, and also that the Northeast Quarter of Section 35, Township 24 South, Range 37 South be added.

Q What are your recommendations concerning the extension of the Lea-Pennsylvanian Gas Pool?

A That it be extended in accordance with the docket and the exhibit, and also that the Northeast Quarter of Section 13, Township 20 South be added.

Q What are your recommendations concerning the extension of the South Lane-Pennsylvanian Pool?



DEARNLEY-MEIER REPORTING SERVICE, Inc.

FARMINGTON, N. M.
PHONE 325-1182

SANTA FE, N. M.
PHONE 983-3971

ALBUQUERQUE, N. M.
PHONE 243-6691

A That it be extended in accordance with the docket and the exhibit.

Q What are your recommendations concerning the extension of the Medicine Rock-Devonian Pool?

A That it be extended in accordance with the docket and the exhibit.

Q What are your recommendations concerning the extension of the Saunders Permo-Pennsylvanian Pool?

A That it be extended in accordance with the docket and the exhibit.

Q What are your recommendations concerning the extension of the East Saunders Permo-Pennsylvanian Pool?

A Same thing.

Q What are your recommendations concerning the extension of the Sawyer-San Andres Gas Pool?

A The same.

Q What are your recommendations concerning the extension of the East Weir-Blaine Pool?

A I recommend that it be extended as depicted on the docket, which is in accordance with the exhibit.

MR. PAYNE: I move the introduction of Exhibit 1.

MR. PORTER: The exhibit will be entered into the record. Any questions of the witness? The witness may be



excused.

(Witness excused.)

MR. PORTER: If there is nothing further to be offered in the case we will take the case under advisement and the hearing is adjourned.

STATE OF NEW MEXICO)
) ss
COUNTY OF BERNALILLO)

I, ADA DEARNLEY, Court Reporter, do hereby certify that the foregoing and attached transcript of proceedings before the New Mexico Oil Conservation Commission at Santa Fe, New Mexico, is a true and correct record to the best of my knowledge, skill and ability.

IN WITNESS WHEREOF I have affixed my hand and notarial seal this 15th day of September, 1962.

Ada Dearnley
Notary Public-Court Reporter

My commission expires:
June 19, 1963.

DEARNLEY-MEIER REPORTING SERVICE, Inc.

FARMINGTON, N. M.
PHONE 325-1182

SANTA FE, N. M.
PHONE 983-3971

ALBUQUERQUE, N. M.
PHONE 243-6691



*Posted
Plata By A. R. L.*

NOMENCLATURE ADVERTISEMENT FOR AUGUST 1962
CASE 2619

In the matter of the applications of the Oil Conservation Commission of New Mexico upon its own motion for an order for the creation of new pools and extensions of certain existing pools in Lea and Roosevelt Counties, New Mexico, and giving notice to all persons and parties interested in the subject matter thereof to appear and show cause why such creations and extensions should not be made.

a) CREATE a new pool in Lea County, New Mexico, classified as an oil pool for Montoya production, designated as the North Justis-Montoya Pool, and described as:

✓TOWNSHIP 25 SOUTH, RANGE 37 EAST, NMPM
SECTION 1: NW/4

b) CREATE a new pool in Lea County, New Mexico, classified as an oil pool for Waddell production, designated as the North Justis-Waddell Pool, and described as;

✓TOWNSHIP 24 SOUTH, RANGE 37 EAST, NMPM
SECTION 35: SE/4

c) EXTEND the Allison-Pennsylvanian Pool in Roosevelt and Lea Counties, New Mexico, to include therein:

✓TOWNSHIP 8 SOUTH, RANGE 36 EAST, NMPM
SECTION 25: NW/4

TOWNSHIP 9 SOUTH, RANGE 37 EAST, NMPM
✓SECTION 4: NW/4
SECTION 8: SW/4

d) EXTEND the Blinebry Pool in Lea County, New Mexico, to include therein:

✓TOWNSHIP 22 SOUTH, RANGE 37 EAST, NMPM
SECTION 5: N/2

e) EXTEND the South Crossroads-Devonian Pool in Lea County, New Mexico, to include therein:

✓TOWNSHIP 10 SOUTH, RANGE 36 EAST, NMPM
SECTION 15: W/2

f) EXTEND the Hobbs-~~San Andres~~ Pool in Lea County, New Mexico, to include therein:

✓TOWNSHIP 19 SOUTH, RANGE 38 EAST, NMPM
SECTION 22: N/2 NW/4

g) EXTEND the Justis-Blinebry Pool in Lea County, New Mexico, to include therein:

✓TOWNSHIP 26 SOUTH, RANGE 37 EAST, NMPM
SECTION 1: NE/4

h) EXTEND the North Justis-Blinebry Pool in Lea County, New Mexico, to

include therein:

✓ TOWNSHIP 24 SOUTH, RANGE 37 EAST, NMPM
SECTION 35: SW/4

i) EXTEND the North Justis-Ellenburger Pool in Lea County, New Mexico
to include therein:

✓ TOWNSHIP 25 SOUTH, RANGE 37 EAST, NMPM
SECTION 2: SE/4

j) EXTEND the North Justis-Fusselman Pool in Lea County, New Mexico,
to include therein:

✓ TOWNSHIP 25 SOUTH, RANGE 37 EAST, NMPM
SECTION 2: SE/4

k) EXTEND the North Justis Tubb-Drinkard Pool in Lea County, New Mexico,
to include therein:

✓ TOWNSHIP 25 SOUTH, RANGE 37 EAST, NMPM
SECTION 2: SE/4

l) EXTEND the Lea-Pennsylvanian Gas Pool in Lea County, New Mexico, to
include therein:

✓ TOWNSHIP 20 SOUTH, RANGE 34 EAST, NMPM
SECTION 11: E/2
SECTION 12: All

m) EXTEND the South Lane-Pennsylvanian Pool in Lea County, New Mexico,
to include therein:

✓ TOWNSHIP 10 SOUTH, RANGE 33 EAST, NMPM
SECTION 35: NW/4

n) EXTEND the Medicine Rock-Devonian Pool in Lea County, New Mexico, to
include therein:

✓ TOWNSHIP 15 SOUTH, RANGE 38 EAST, NMPM
SECTION 23: NW/4

o) EXTEND the Saunders Permo-Pennsylvanian Pool in Lea County, New
Mexico, to include therein:

✓ TOWNSHIP 14 SOUTH, RANGE 33 EAST, NMPM
SECTION 21: SW/4

p) EXTEND the East Saunders Permo-Pennsylvanian Pool in Lea County,
New Mexico, to include therein:

✓ TOWNSHIP 14 SOUTH, RANGE 34 EAST, NMPM
SECTION 17: NW/4

q) EXTEND the Sawyer-San Andres Gas Pool in Lea County, New Mexico, to
include therein:

✓ TOWNSHIP 10 SOUTH, RANGE 38 EAST, NMPM
SECTION 5: NE/4

r) EXTEND THE East Weir-Blinebry Pool in Lea County, New Mexico, to
include therein:

✓ TOWNSHIP 20 SOUTH, RANGE 37 EAST, NMPM
SECTION 12: NW/4

CASE 2619: (a) CREATION OF AN OIL POOL

COUNTY LEA POOL NORTH JUSTIS-MONTOYA

TOWNSHIP 25 South RANGE 37 East NMPM

| | | | | | |
|----|----|----|----|----|----|
| 6 | 5 | 4 | 3 | 2 | 1 |
| 7 | 8 | 9 | 10 | 11 | 12 |
| 18 | 17 | 16 | 15 | 14 | 13 |
| 19 | 20 | 21 | 22 | 23 | 24 |
| 30 | 29 | 28 | 27 | 26 | 25 |
| 31 | 32 | 33 | 34 | 35 | 36 |

PURPOSE: One (1) completed oil well capable of producing.

DISCOVERY WELL: J. C. WILLIAMSON-Westates Federal No. 8 in Unit E of
Section 1-T25S-R37E. Completed in Montoya March 3, 1962. Top of
Perforations 7070'

Proposed pool boundary colored in green. SECTION 1: NW/4

CASE 2619: (b) CREATION OF AN OIL POOL

COUNTY LEA

POOL NORTH JUSTIS-WADDELL

TOWNSHIP 24 South

RANGE 37 East

NMPM

| | | | | | |
|----|----|----|----|----|----|
| 6 | 5 | 4 | 3 | 2 | 1 |
| 7 | 8 | 9 | 10 | 11 | 12 |
| 18 | 17 | 16 | 15 | 14 | 13 |
| 19 | 20 | 21 | 22 | 23 | 24 |
| 30 | 29 | 28 | 27 | 26 | 25 |
| 31 | 32 | 33 | 34 | 35 | 36 |

PURPOSE: One (1) completed oil well capable of producing.

DISCOVERY WELL: TEXACO, INC.,-G. L. Erwin (b) NCT-2 No. 3 in Unit I of
Section 35-24-37. Completed in Waddell April 27, 1962. Top of Perforations
8246'

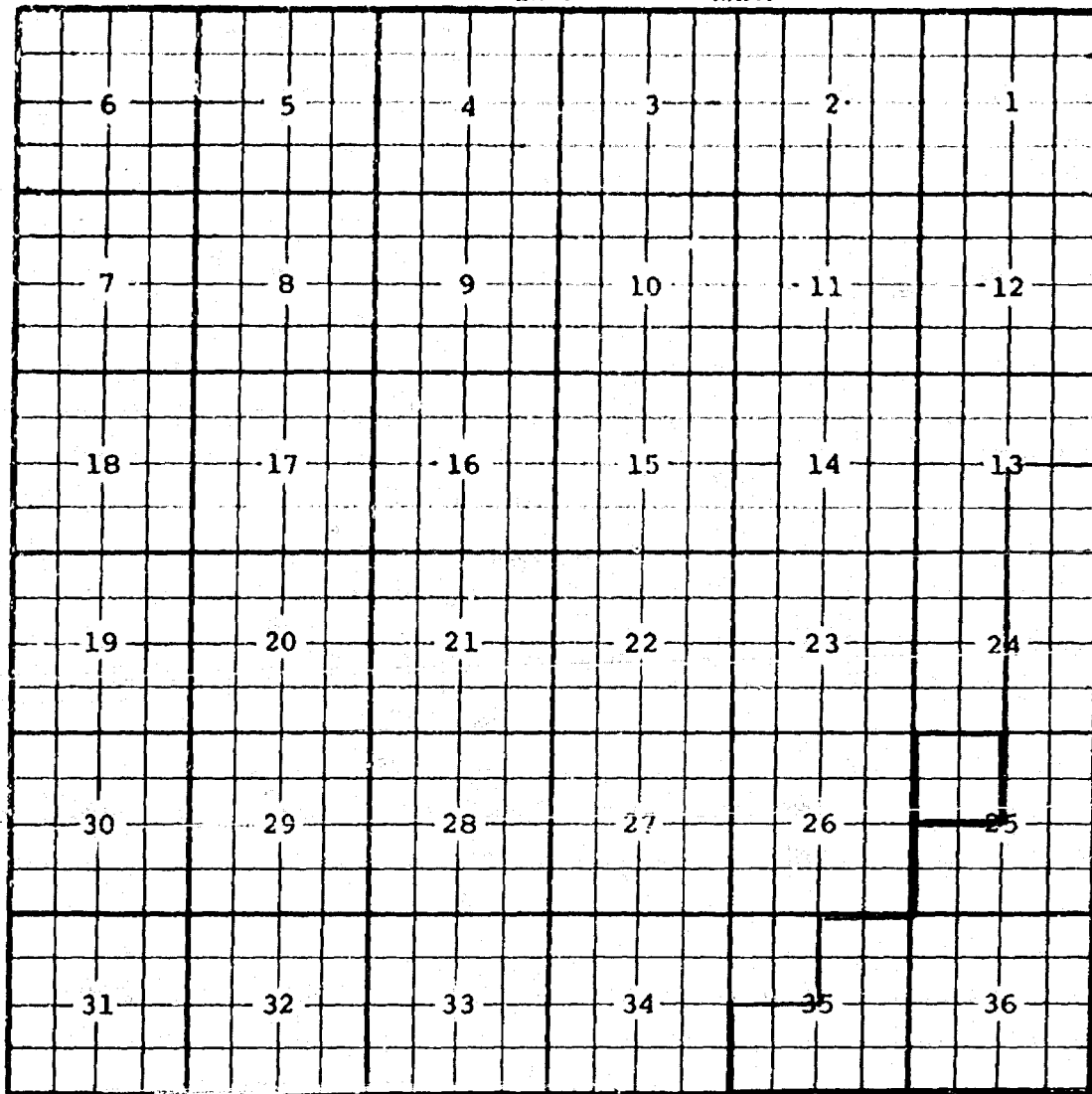
Proposed pool boundary colored in green. SECTION 35: SE/4

COUNTY ROOSEVELT POOL ALLISON-PENNSYLVANIAN

TOWNSHIP 8 South

RANGE 36 East

NMFM



PURPOSE: Three (3) completed oil wells capable of producing.

GREAT WESTERN DRILLING COMPANY-Terrill No. 1 in Unit F of Section 25-8-36.

Completed in Pennsylvanian June 12, 1962. Top of Perforations 9659'

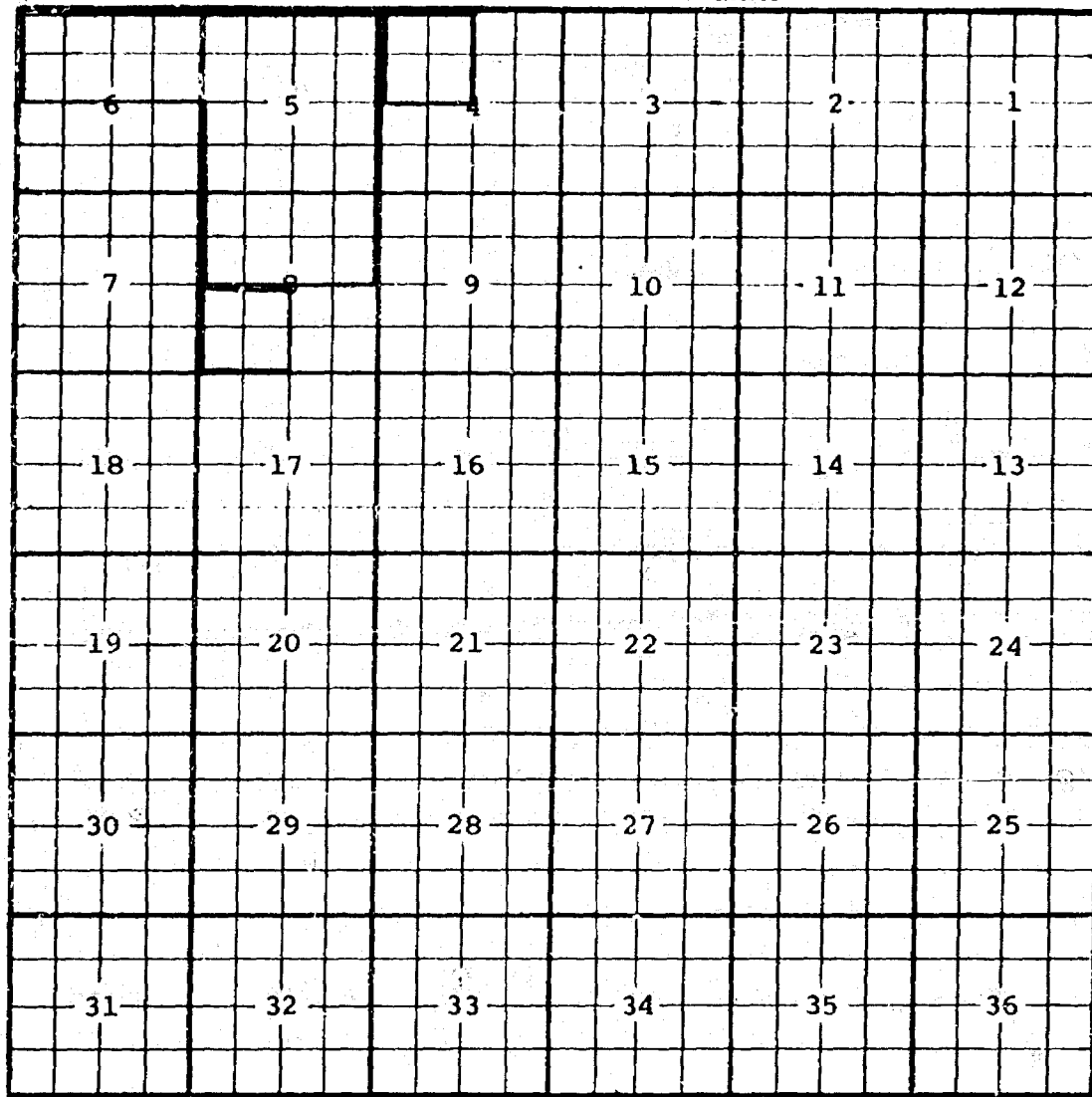
Pool boundary colored in red.

Proposed extension colored in green. SECTION 25: NW/4

CASE 2619: (c) EXTENSION OF AN EXISTING OIL POOL (CONTINUED)

COUNTY LEA POOL ALLISON-PENNSYLVANIAN

TOWNSHIP 9 South RANGE 37 East NMPM



PURPOSE: As stated on Page 1 of this exhibit.

RODMAN NOEL OIL CORPORATION-Brennand Federal No. 1 in Unit D of Section 4-9-37.

Completed in Pennsylvanian June 3, 1962. Top of Perforations 9647'

ARNOLD H. BRUNER-Federal Hodges No. 1 in Unit L of Section 8-9-37.

Completed in Pennsylvanian (Bough C) July 1, 1962. Top of Perforations 9717'

Pool boundary colored in red.

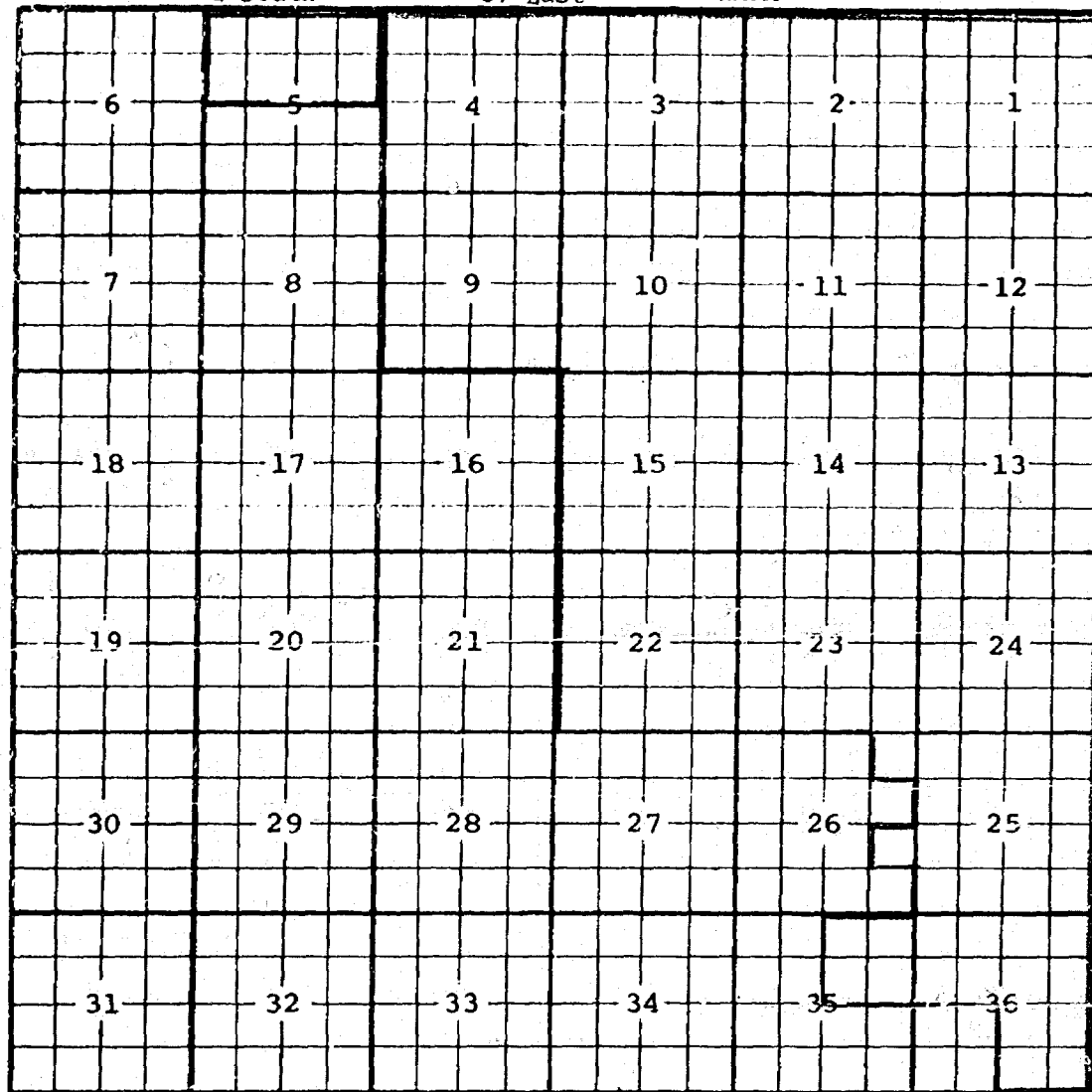
Proposed extensions colored in green. SECTION 4: NW/4

SECTION 8: SW/4

CASE 2619: (d) EXTENSION OF AN EXISTING OIL POOL

COUNTY LEA POOL BLINEBRY

TOWNSHIP 22 South RANGE 37 East NMFM



PURPOSE: One (1) completed oil well capable of producing.

GULF OIL CORPORATION-Lee Stebbins NCT-A No. 3 in Unit F of Section 5-22-37.

Completed in Blinebry June 1, 1962. Top of Perforations 5705'

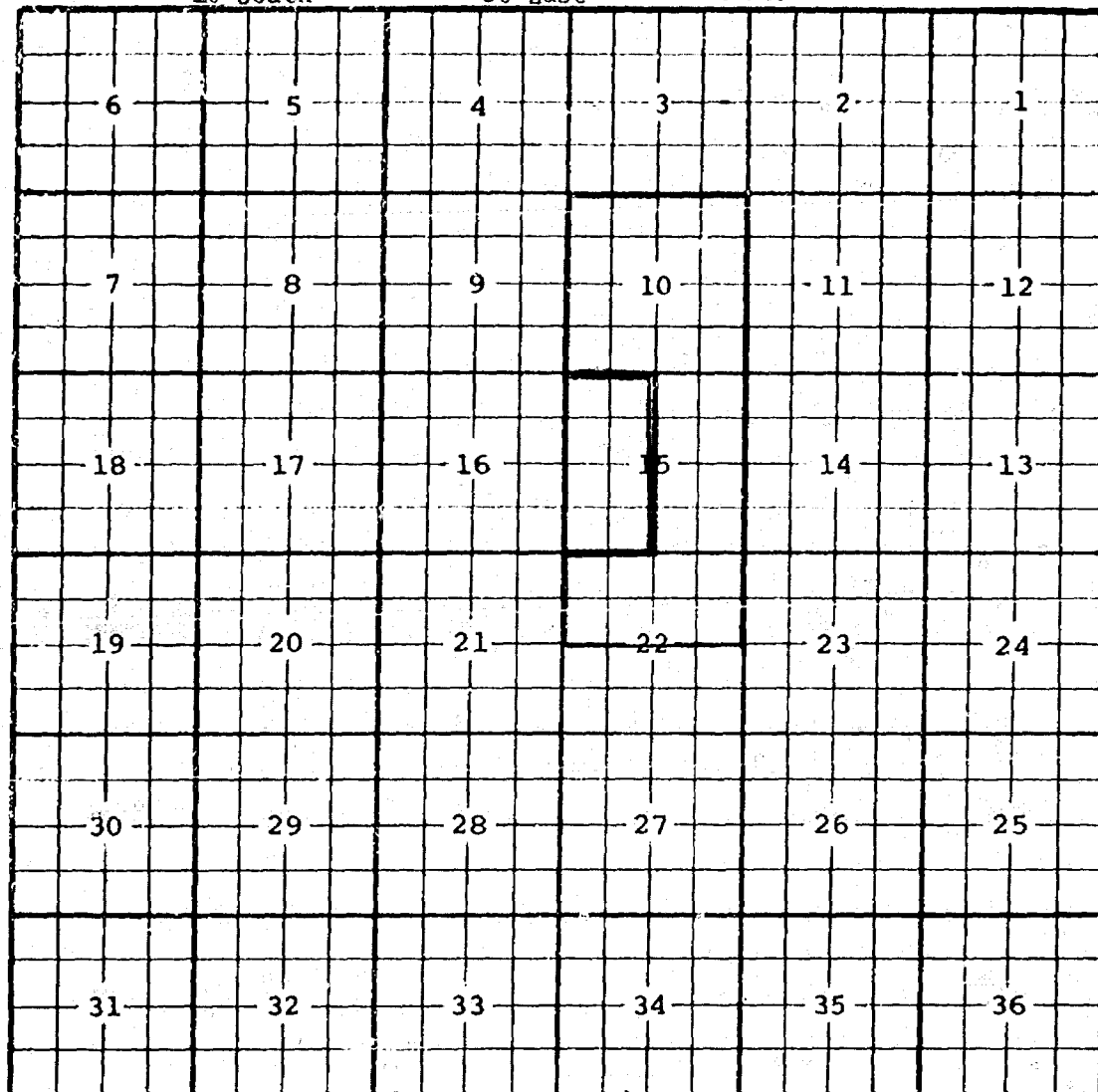
Pool boundary colored in red.

Proposed extension colored in green. SECTION 5: N/2

CASE 2619: (e) EXTENSION OF AN EXISTING OIL POOL

COUNTY LEA POOL SOUTH CROSSROADS-DEVONIAN

TOWNSHIP 10 South RANGE 36 East NMFM



PURPOSE: One (1) completed oil well capable of producing.

TEXAS PACIFIC COAL & OIL COMPANY-State "AC" No. 1 in Unit N of Section 15-10-36.

Completed in Devonian June 1, 1962. Top of Perforations 0000. Depth of Casing

Shoe 12,253'


Pool boundary colored in red.

Proposed extension colored in green. SECTION 15: W/2

CASE 2619: (f) EXTENSION OF AN EXISTING OIL POOL

COUNTY LEA POOL HOBBS

TOWNSHIP 19 South RANGE 38 East NMFM



PURPOSE: One (1) completed oil well capable of producing.

UNITED STATES SMELTING, REFINING & MINING COMPANY-Bordages No. 1 in Unit C of Section 22-19-38. Completed in San Andres June 1, 1962. Top of Perforations 4167'

Pool boundary colored in red.

Proposed extension colored in green. SECTION 22: N/2 NW/4

CASE 2619: (g) EXTENSION OF AN EXISTING OIL POOL

COUNTY LEA

POOL JUSTIS-BLINEBRY

TOWNSHIP 26 South

RANGE 37 East

NMPM

| | | | | | |
|----|----|----|----|----|----|
| 6 | 5 | 4 | 3 | 2 | 1 |
| 7 | 8 | 9 | 10 | 11 | 12 |
| 18 | 17 | 16 | 15 | 14 | 13 |
| 19 | 20 | 21 | 22 | 23 | 24 |
| 30 | 29 | 28 | 27 | 26 | 25 |
| 31 | 32 | 33 | 34 | 35 | 36 |

PURPOSE: Two (2) completed oil wells capable of producing.

TIDEWATER OIL COMPANY(GETTY)-G. D. Riggs "B" No. 6 in Unit A of Section 1-26-37.

Completed in Blinebry June 6, 1962. Top of Perforations 5100'

TIDEWATER OIL COMPANY(GETTY)-G. D. Riggs "B" No. 7 in Unit H of Section 1-26-37.

Completed in Blinebry August 1, 1962. Top of Perforations 5148'

Proposed extension colored in green: SECTION 1: NE/4

CASE 2619: (h) EXTENSION OF AN EXISTING OIL POOL (CONTINUED ON NEXT PAGE)

COUNTY LEA POOL NORTH JUSTIS-BLINEBRY

TOWNSHIP 24 South RANGE 37 East NMPM

| | | | | | |
|----|----|----|----|----|----|
| 6 | 5 | 4 | 3 | 2 | 1 |
| 7 | 8 | 9 | 10 | 11 | 12 |
| 18 | 17 | 16 | 15 | 14 | 13 |
| 19 | 20 | 21 | 22 | 23 | 24 |
| 30 | 29 | 28 | 27 | 26 | 25 |
| 31 | 32 | 33 | 34 | 35 | 36 |

PURPOSE: Two (2) completed oil wells capable of producing.

TEXACO, INC., -G. L. Erwin (a) No. 1 in Unit N of Section 35-24-37.

Completed in Blinebry April 7, 1962. Top of Perforations 5628'

Pool boundary colored in red.

Proposed extension colored in green: SECTION 35: SW/4

CASE 2619: (h) EXTENSION OF AN EXISTING OIL POOL (CONTINUED)

COUNTY LEA POOL NORTH JUSTIS-BLINEBRY

TOWNSHIP 25 South RANGE 37 East NMPM

| | | | | | |
|----|----|----|----|----|----|
| 6 | 5 | 4 | 3 | 2 | 1 |
| 7 | 8 | 9 | 10 | 11 | 12 |
| 18 | 17 | 16 | 15 | 14 | 13 |
| 19 | 20 | 21 | 22 | 23 | 24 |
| 30 | 29 | 28 | 27 | 26 | 25 |
| 31 | 32 | 33 | 34 | 35 | 36 |

PURPOSE: As stated on Page 1 of this exhibit

ADDITION-----SHELL OIL COMPANY-State JM No. 1 in Unit B of Section 2-25-37. Completed in Blinebry July 9, 1962. Top of Perforations 5506'

Pool boundary colored in red.

Proposed extension colored in green. ADDITION---SECTION 2: NW/4 NE/4

CASE 2619: (i) EXTENSION OF AN EXISTING OIL POOL

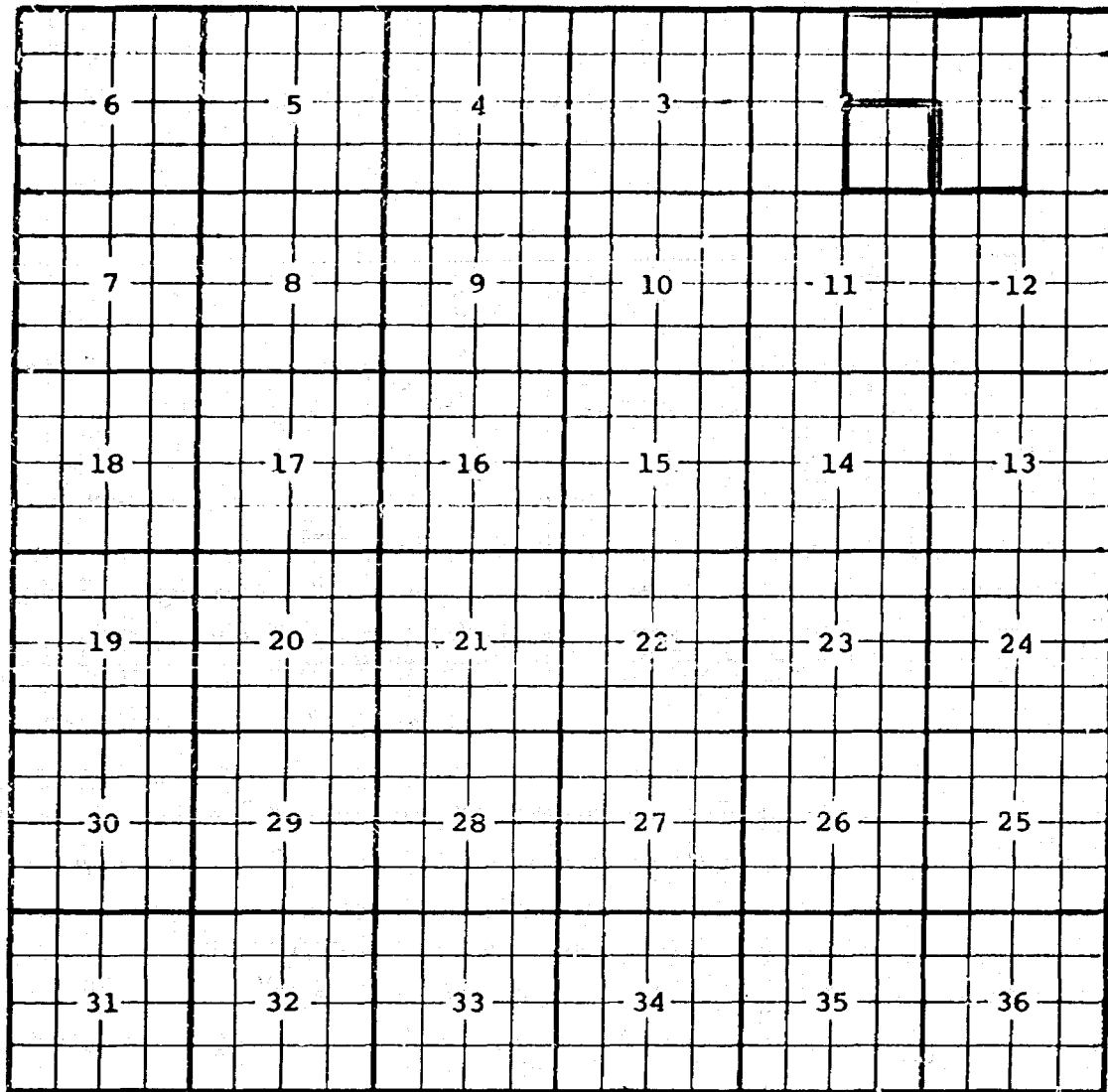
COUNTY LEA

POOL NORTH JUSTIS-ELLENBURGER

TOWNSHIP 25 South

RANGE 37 East

NMPM



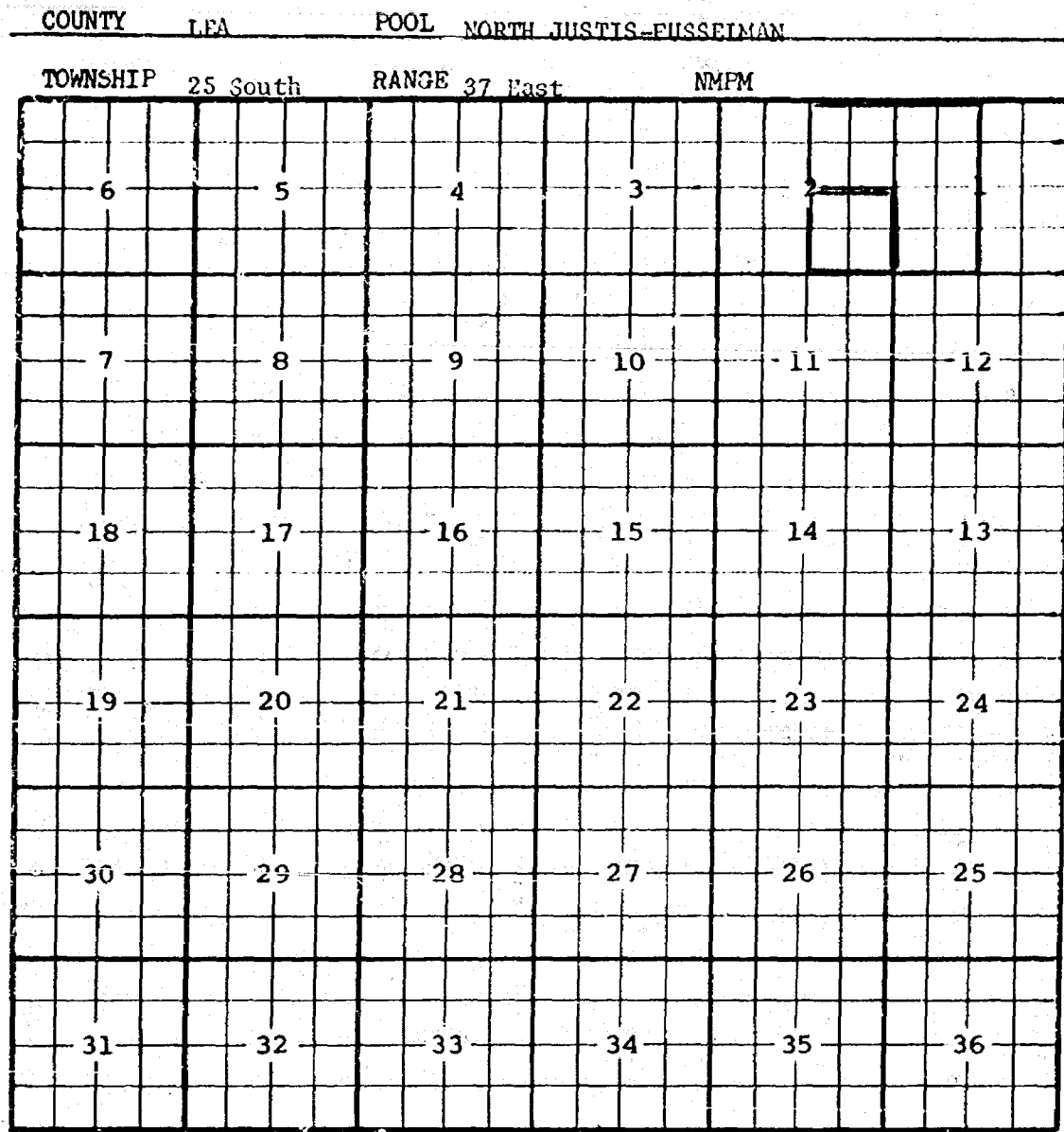
PURPOSE: One (1) completed oil well capable of producing.

HUMBLE OIL & REFINING COMPANY-New Mexico State "BM No. 2 in Unit" of Section 2-25-37. Completed in Ellenburger May 26, 1962. Top of Perforations 8451'

Pool boundary colored in red.

Proposed extension colored in green. SECTION 2: SE/4

CASE 2619: (j) EXTENSION OF AN EXISTING OIL POOL (CONTINUED ON NEXT PAGE)



PURPOSE: Two (2) completed oil wells capable producing.
HUMBLE OIL & REFINING COMPANY-New Mexico State BM No. 3 in Unit P of Section
2-25-37. Completed in Fusselman June 23, 1962. Top of Perforations 7174'

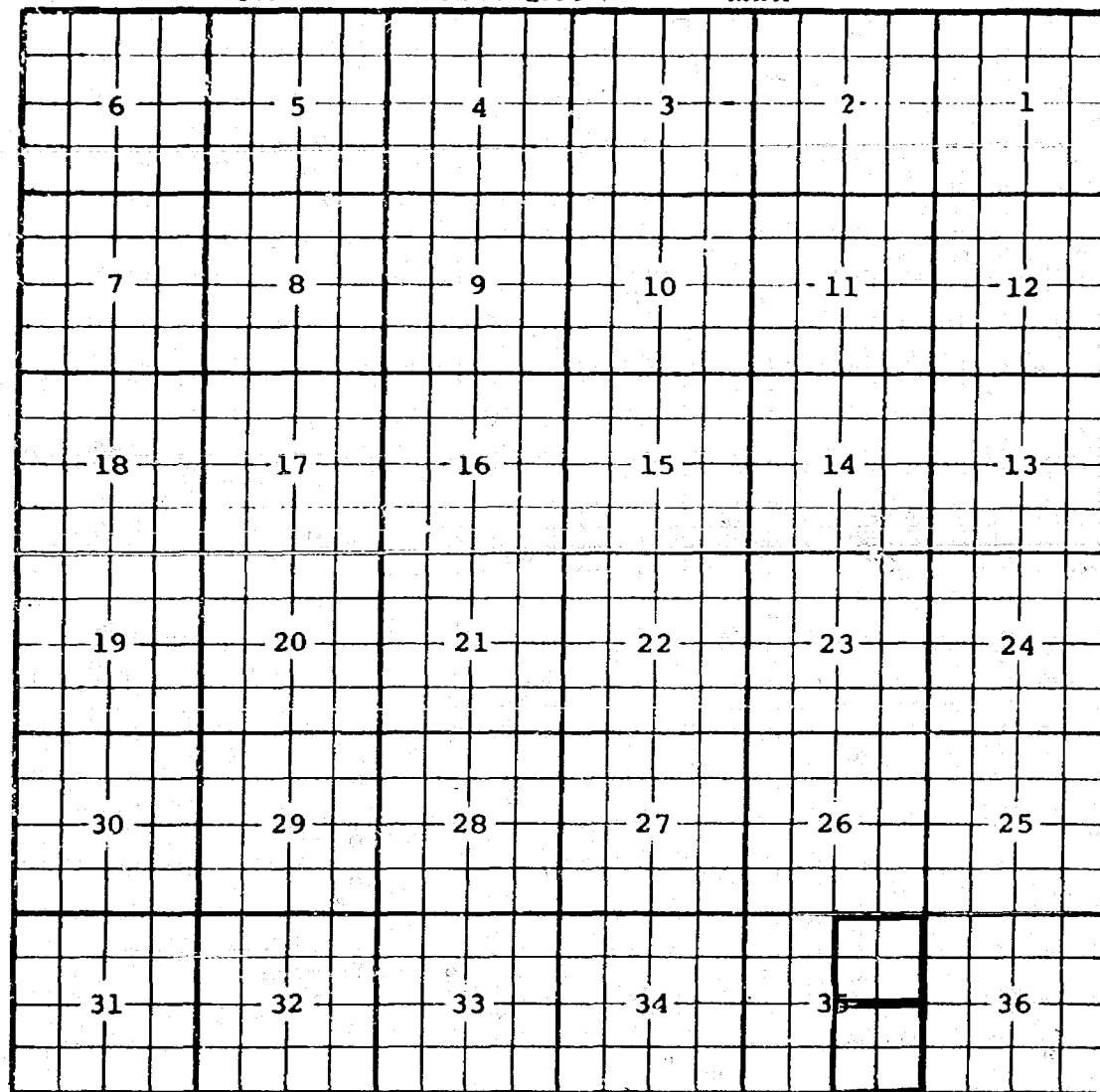
Pool boundary colored in red.

Proposed extension colored in green. SECTION 2: SE/4

CASE 2619:(j) EXTENSION OF AN EXISTING OIL POOL (CONTINUED)

COUNTY LEA POOL NORTH JUSTIS-FUSSELMAN

TOWNSHIP 24 South RANGE 37 East NMPM



PURPOSE: As stated on Page 1 of this exhibit

ADDITION---TEXACO, INC.,-C. C. Fristoe "B" NCT-2 No. 6 in Unit H of Section 35-24-37.

Completed in Fusselman July 1, 1962. Top of Perforations 7144'

Pool boundary colored in red.

Proposed extension colored in green. ADDITION-----SECTION 35: NE/4

CASE 2619: (k) EXTENSION OF AN EXISTING OIL POOL (CONTINUED ON NEXT PAGE)

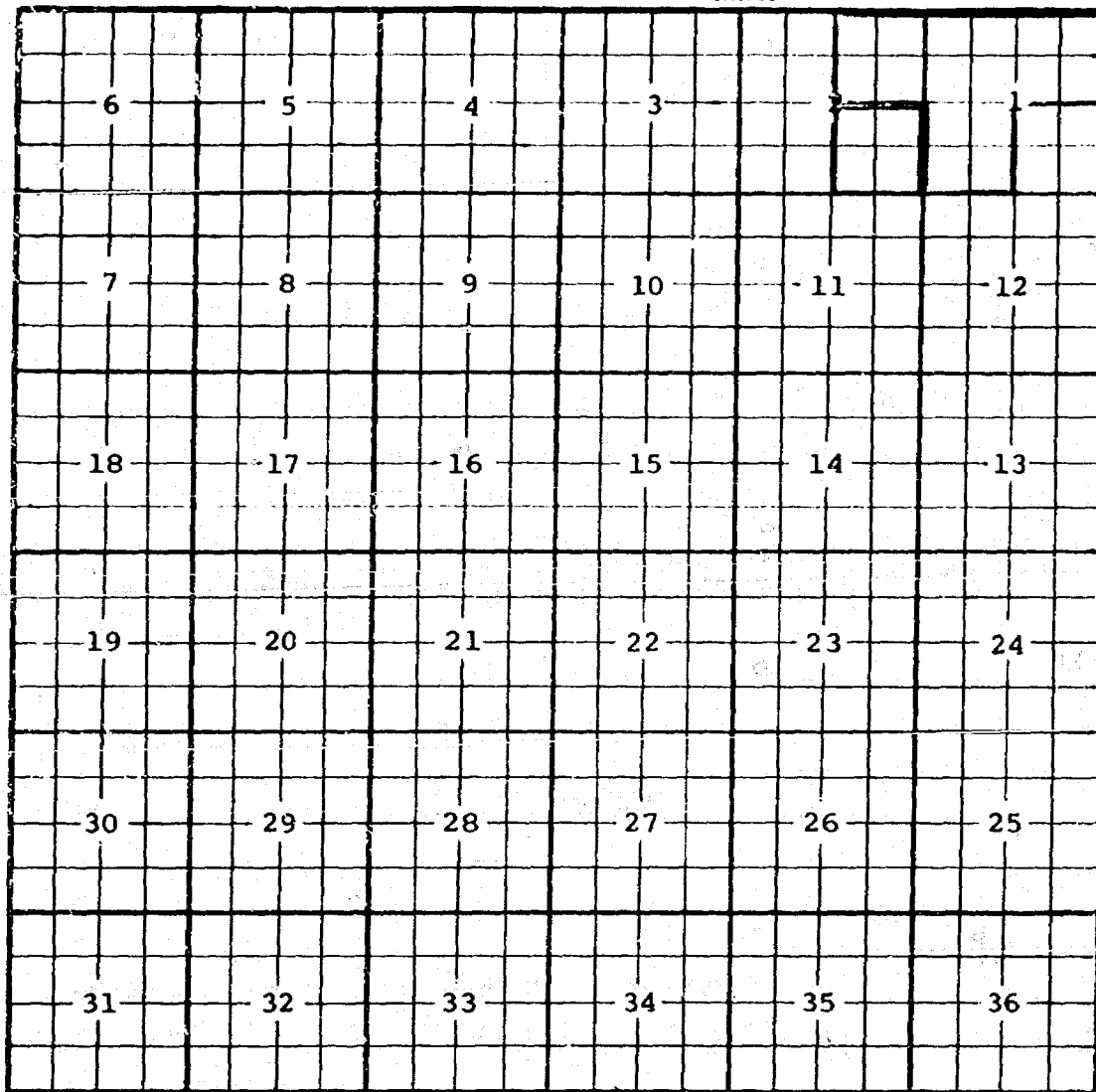
COUNTY LEA

POOL NORTH JUSTIS TUBB-DRINKARD

TOWNSHIP 25 South

RANGE 37 East

NMPM



PURPOSE: Two (2) completed oil well capable of producing.

HUMBLE OIL & REFINING COMPANY-New Mexico State BM No. 2 in Unit I of
Section 2-25-37. Completed in Drinkard May 7, 1962. Top of perforations 6055'

Pool boundary colored in red.

Proposed extension colored in green. SECTION 2: SE/4

CASE 2619:(k) EXTENSION OF AN EXISTING OIL POOL (CONTINUED)

COUNTY LEA

POOL NORTH JUSTIS TUBB-DRINKARD

TOWNSHIP 24 South

RANGE 37 East

NMPM

| | | | | | |
|----|----|----|----|----|----|
| 6 | 5 | 4 | 3 | 2 | 1 |
| 7 | 8 | 9 | 10 | 11 | 12 |
| 18 | 17 | 16 | 15 | 14 | 13 |
| 19 | 20 | 21 | 22 | 23 | 24 |
| 30 | 29 | 28 | 27 | 26 | 25 |
| 31 | 32 | 33 | 34 | 35 | 36 |

PURPOSE: As stated on page 1 of this exhibit.

ADDITION-----TEXACO, INC., C. C. Fristoe B NCT-2 No. 6 in Unit H of Section 35-24-37.
Completed in Drinkard June 16, 1962. Depth to Casing Shoe 7244'

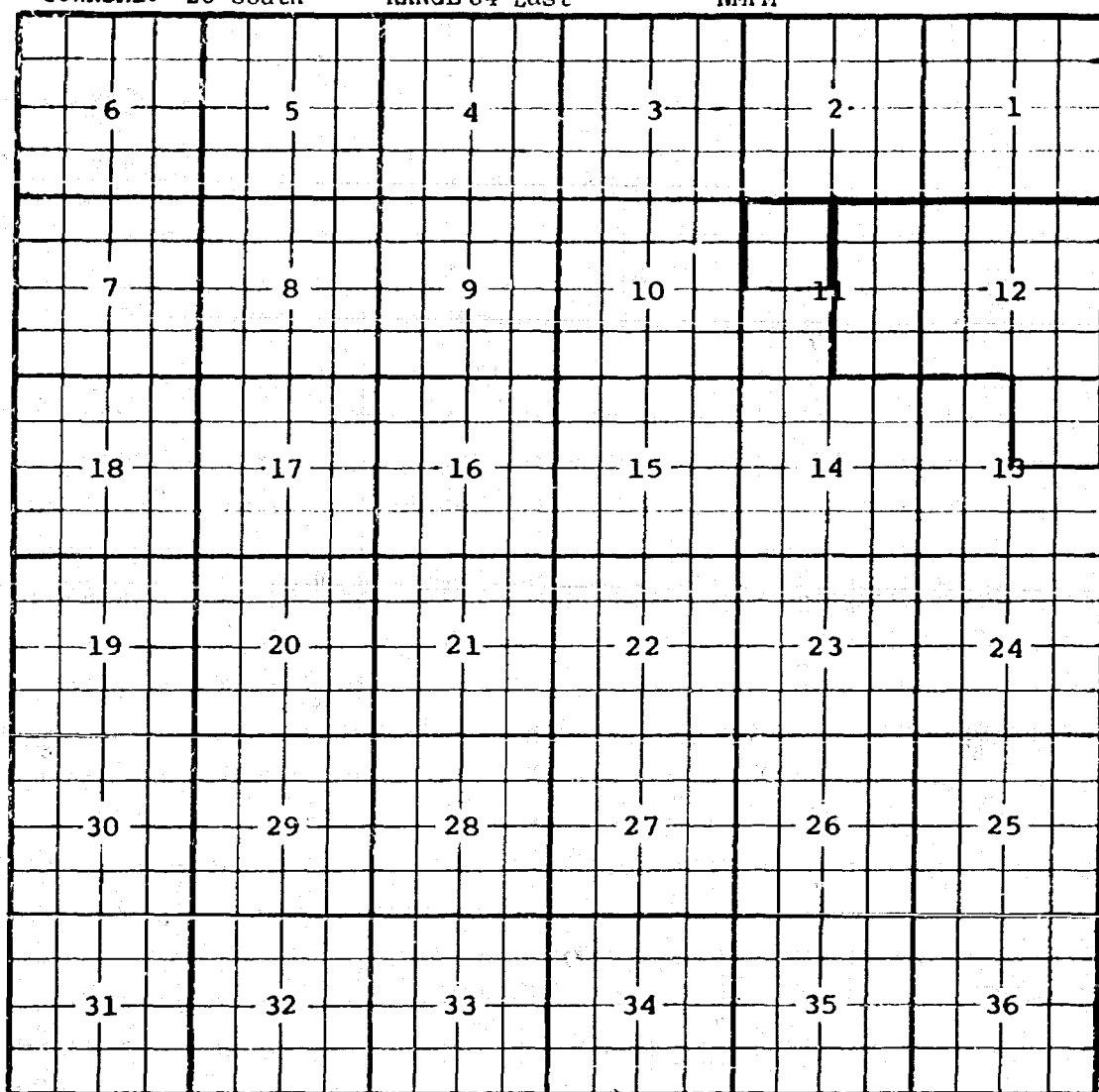
Pool boundary colored in red.

Proposed extension colored in green. ADDITION-----SECTION 35: NE/4

CASE 2619: (1) EXTENSION OF AN EXISTING GAS POOL

COUNTY LEA POOL LEA-PENNSYLVANIAN GAS

TOWNSHIP 20 south RANGE 34 East NMPM



PURPOSE: Four (4) completed gas wells capable of producing.

THE OHIO OIL COMPANY-Lea Unit No. 6 in Unit J of Section 11-20-34. Completed in Bend (Pennsylvanian) October 31, 1961. Top of Perforations 12,834'

THE OHIO OIL COMPANY-Lea Unit No. 7 in Unit N of Section 12-20-34. Completed in Bend (Pennsylvanian) December 18, 1961. Top of Perforations 12,892'

THE OHIO OIL COMPANY-Lea Unit No. 8 in Unit B of Section 12-20-34. Completed in Bend (Pennsylvanian) April 19, 1962. Top of Perforations 13,005'

ADDITION-----THE OHIO OIL COMPANY-Lea Unit No. 9 in Unit B of Section 13-20-34. Completed in Bend (Pennsylvanian) June 22, 1962. Top of Perforations 12,850'

Pool boundary colored in red

Proposed extensions colored in green. SECTION 11: E/2

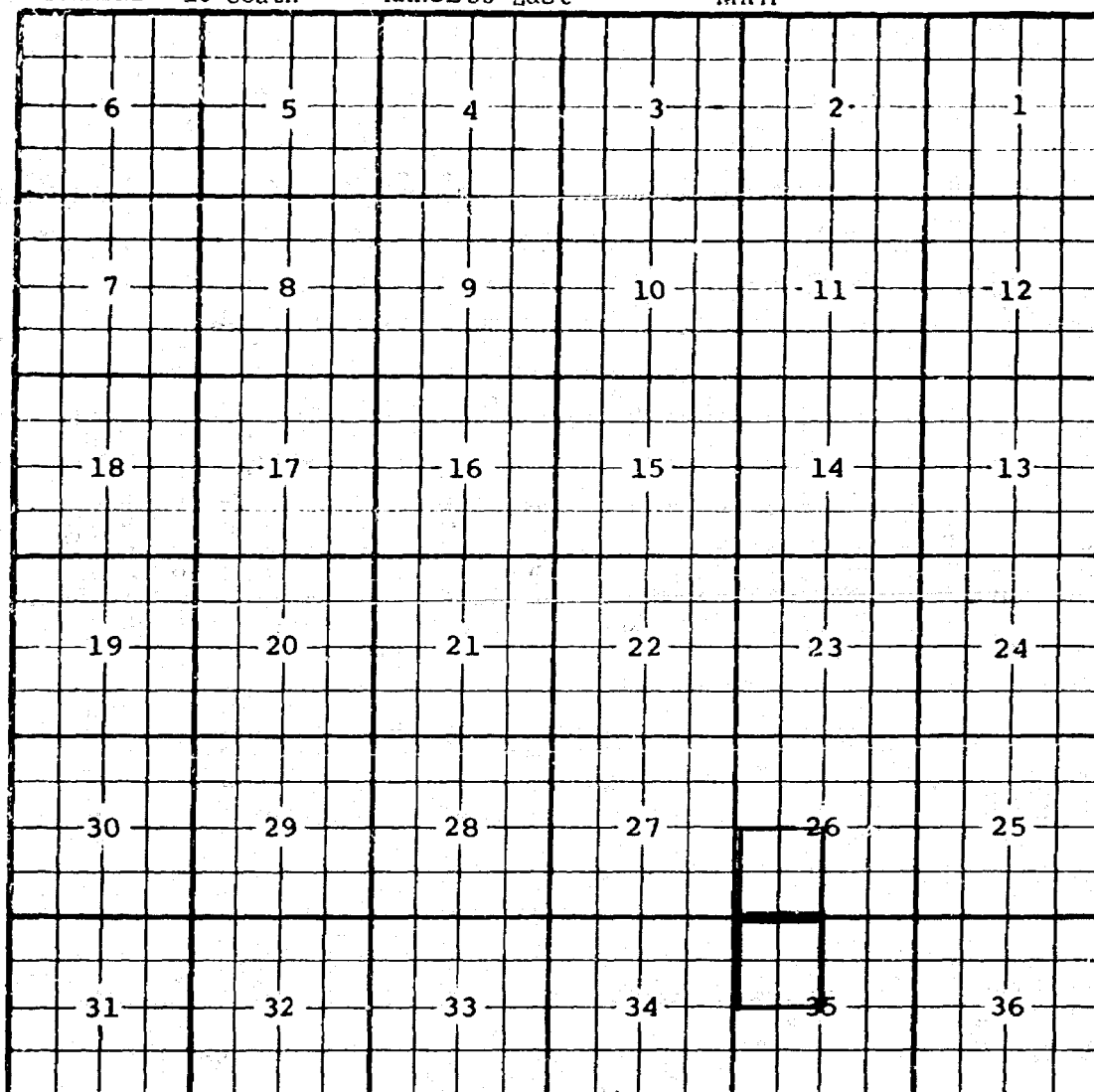
SECTION 12: All

ADDITION-----SECTION 13: NE/4

CASE 2619: (m) EXTENSION OF AN EXISTING OIL POOL

COUNTY LEA POOL SOUTH LANE-PENNSYLVANIAN

TOWNSHIP 10 South RANGE 33 East NMPM



PURPOSE: One (1) completed oil well capable of producing

TENNECO CORPORATION-State No. 1 in Unit C of Section 35-10-33. Completed in
Pennsylvanian June 25, 1962. Top of Perforations 9663'

Pool boundary colored in red.

Proposed extension colored in green. SECTION 35: NW/4

CASE 2619: (n) EXTENSION OF AN EXISTING OIL POOL

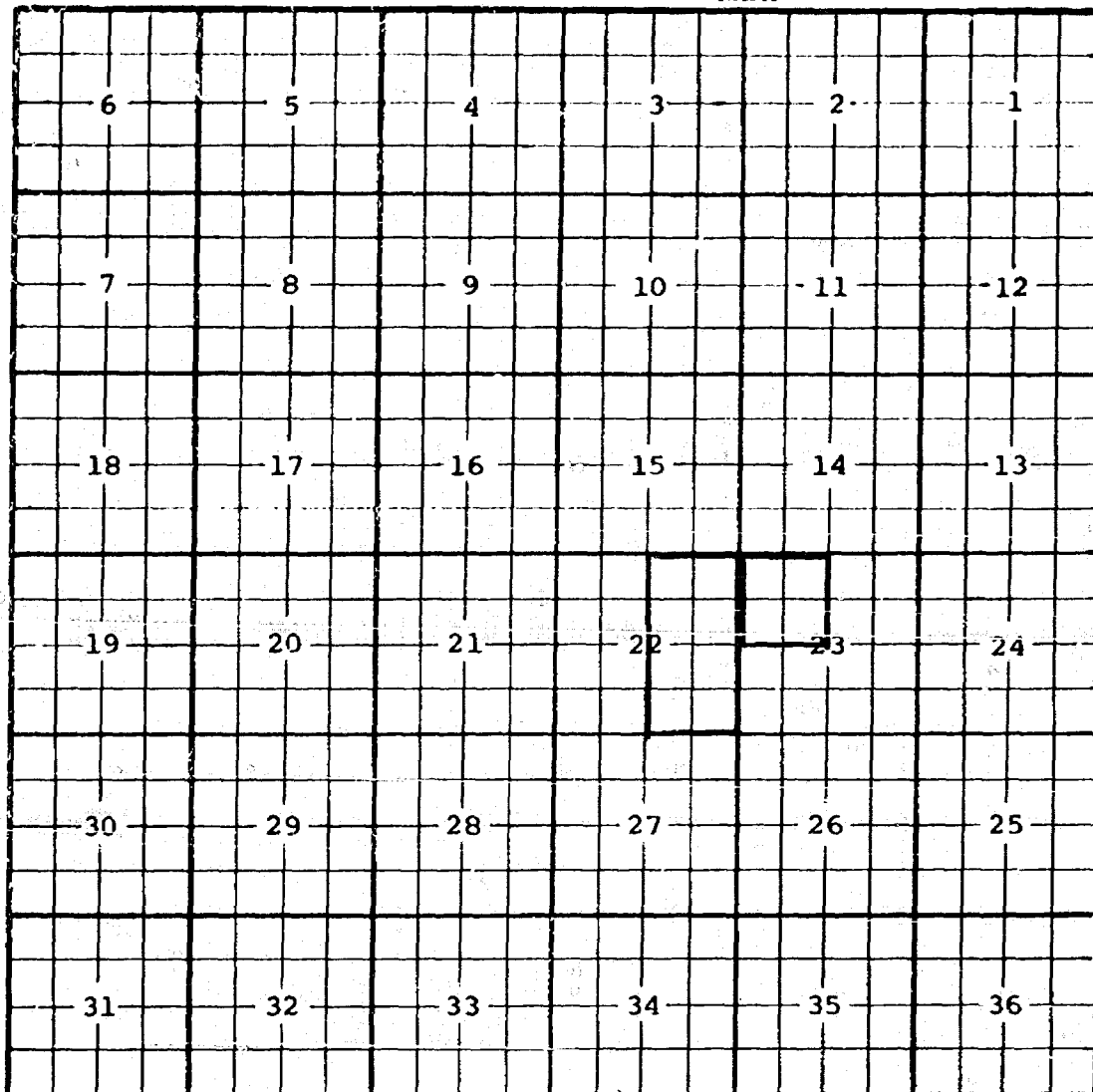
COUNTY LEA

POOL MEDICINE ROCK-DEVONIAN

TOWNSHIP 15 South

RANGE 38 East

NMPM



PURPOSE: One (1) completed oil well capable of producing.

JAKE L. HAMON-Clara Roberts No. 1 in Unit E of Section 23-15-38. Completed in Devonian May 31, 1962. Top of Perforations 12,784 feet.


Pool boundary colored in red.

Proposed extension colored in green. SECTION 23: NW/4

CASE 2619: (o) EXTENSION OF AN EXISTING OIL POOL

COUNTY LEA POOL SAUNDERS PERMO-PENNSYLVANIAN

TOWNSHIP 14 South RANGE 33 East NMFM



PURPOSE: One (1) completed oil well capable of producing.

COSDEN PETROLEUM CORPORATION-State E No. 1 in Unit M of Section 21-14-33.

Completed in Pennsylvanian May 14, 1962. Top of Perforations 9925'

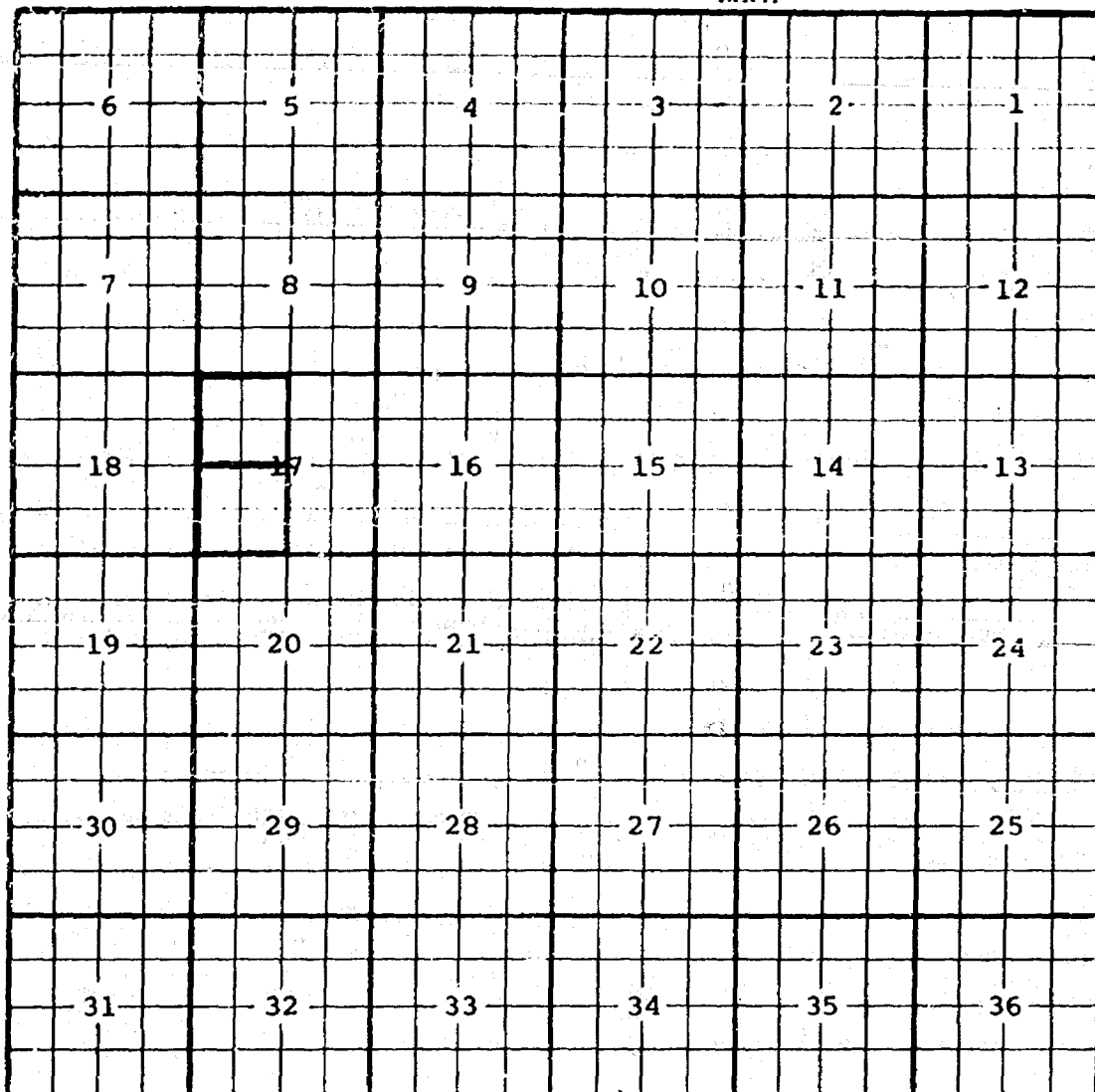
Pool boundary colored in red.

Proposed extension colored in green. SECTION 21: SW/4

CASE 2619: (p) EXTENSION OF AN EXISTING OIL POOL

COUNTY LEA POOL EAST SAUNDERS PERMO-PENNSYLVANIAN

TOWNSHIP 14 South RANGE 34 East NMFM



PURPOSE: One (1) completed oil well capable of producing.

KERN COUNTY LAND COMPANY-State 17 No. 2 in Unit C of Section 17-14-34.

Completed in Permo-Pennsylvanian June 7, 1962. Top of Perforations 10,367'

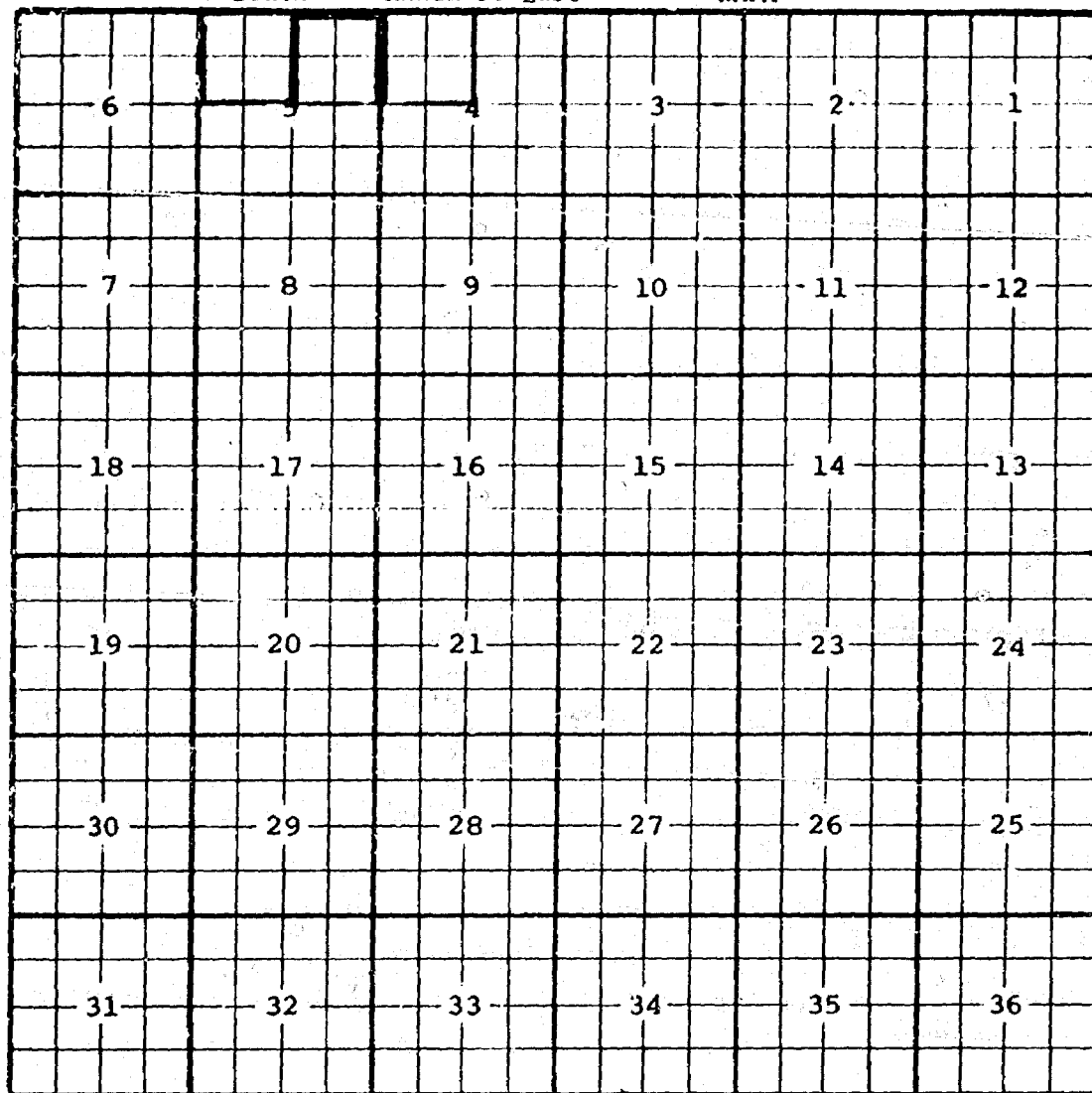
Pool boundary colored in red.

Proposed extension colored in green. SECTION 17: NW/4

CASE 2619: (q) EXTENSION OF AN EXISTING GAS POOL

COUNTY LEA POOL SAWYER-SAN ANDRES GAS

TOWNSHIP 10 South RANGE 38 East NMFM



PURPOSE: One (1) completed gas well capable of producing.

SOUTHWESTERN HYDROCARBON COMPANY-Sinclair Federal No. 2 in Unit B of Section 5-10-38. Completed in San Andres August 24, 1960. Top of Perforations 4932'

Pool boundary colored in red.

Proposed extension colored in green. SECTION 5: NE/4

CASE 2619: (r) EXTENSION OF AN EXISTING OIL POOL

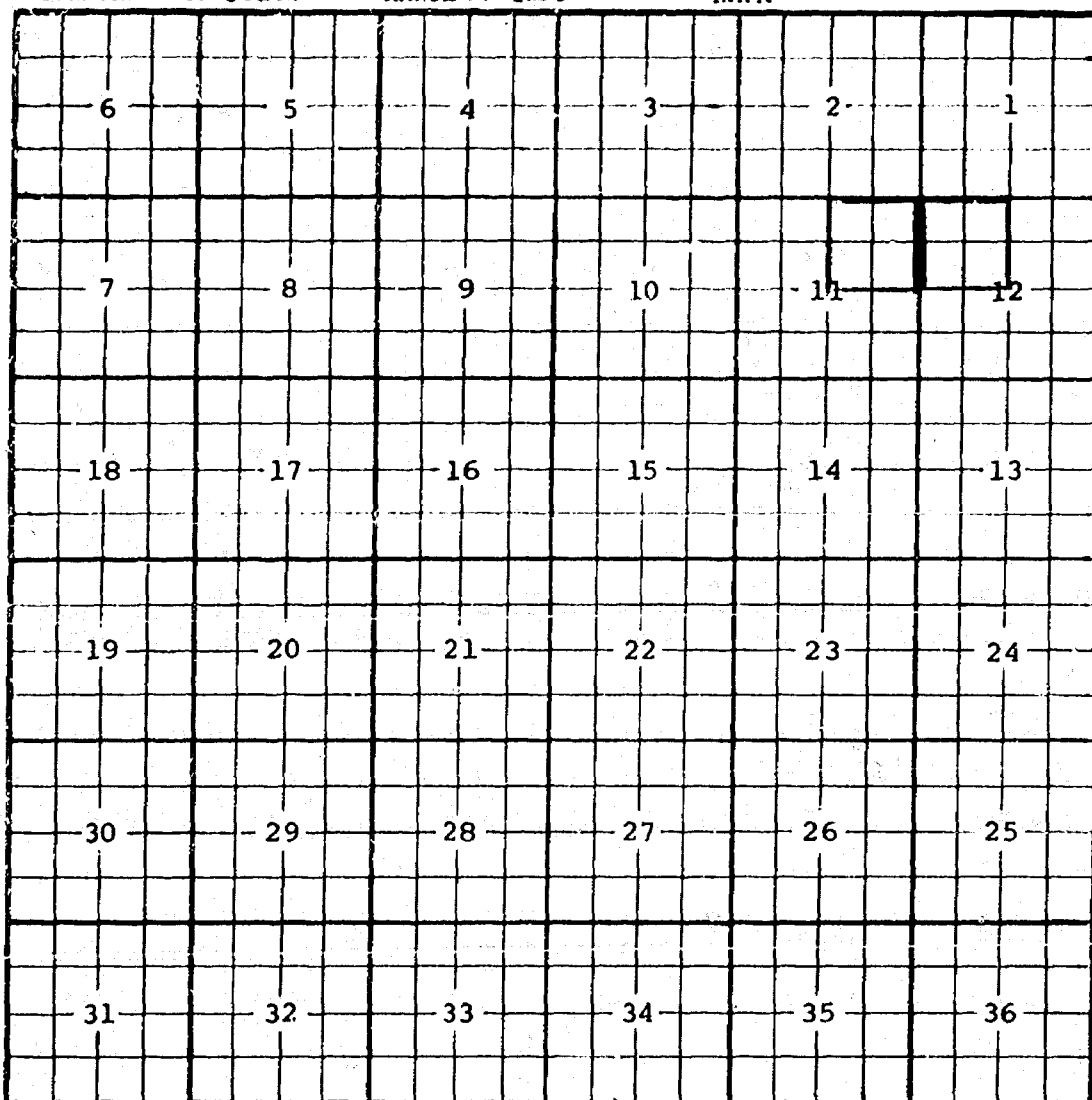
COUNTY LEA

POOL EAST WEIR-BLINEBRY

TOWNSHIP 20 South

RANGE 37 East

NMPM



PURPOSE: One (1) completed oil well capable of producing.

TEXACO, INC., -C. H. Weir "A" No. 8 in Unit F of Section 12-20-37. Completed in Blinebry June 2, 1962. Top of Perforations 5763'

Pool boundary colored in red.

Proposed extension colored in green. SECTION 12: NW/4