

CASE 3130:

SOUTHEASTERN NEW MEXICO
NOMENCLATURE

CASE No.

3130

Application,

TRANSCRIPTS,

SMALL Exhibits

ETC.

SPECIALIZING IN: DEPOSITIONS, HEARINGS, STATEMENTS, EXPERT TESTIMONY, DAILY COPY, CONVENTIONS

1120 SIMMAS BLDG. • P. O. BOX 1092 • PHONE 243-6691 • ALBUQUERQUE, NEW MEXICO

October 14, 1964

REGULAR HEARING

IN THE MATTER OF: Southeastern New Mexico
nomenclature case calling for an order for
the creation, abolishment and extension of
certain pools in Lea, Chaves and Eddy
Counties, New Mexico.

Case No. 3130

BEFORE: Honorable Jack M. Campbell, Governor
A. L. "Pete" Porter, Secretary-Director

TRANSCRIPT OF HEARING

dearnley-meier

SPECIALIZING IN: DEPOSITIONS, HEARINGS, STATEMENTS, EXPERT TESTIMONY, DAILY COPY, CONVENTIONS

1120 SIMMS BLDG. • P. O. BOX 1092 • PHONE 243-6691 • ALBUQUERQUE, NEW MEXICO



MR. PORTER: We will now take up the consideration for the gas allowable.

Mr. Utz, will you stand and be sworn, please.

(Witness sworn.)

ELVIS UTZ, called as a witness herein, having been first duly sworn on oath, was examined and testified as follows:

DIRECT EXAMINATION

BY MR. DURRETT:

Q Will you please state your name and position for the record?

A Elvis A. Utz, Engineer for the New Mexico Oil Conservation Commission.

Q Mr. Utz, have you received and tabulated purchasers' nominations for gas from prorated gas pools in the State of New Mexico for the month of November, 1964?

A Yes, sir, I have.

Q And is this in the form of an Exhibit?

A It's in the form of an Exhibit marked Gas Allowable Case for October, 1964. Exhibit "A".

Q Exhibit "A"?

A Right.

Q Will you please summarize these figures for the Commission?

A The total gas nominations in Southeast New Mexico are

17,298,400; and in Northwest New Mexico they are 37,915,400. The Devils Fork-Gallup estimate on a volumetric basis, 157,544 as opposed to 37,915,400 in nominations. I recommend that we use the volumetric estimate and assign allowables for the month of November. The total, using the Devils Fork-Gallup estimate for both areas all 19 pools would be 37,869,044. Correction, it would be 55,167,444.

Q In your opinion, are the potential producing capacities of the gas wells in each of these prorated pools in excess of market demand?

A I believe they are.

Q Do you therefore recommend that proration be continued in these pools during the month of November, 1964?

A In order to prevent waste and protect correlative rights, I believe that the gas from these pools should be prorated in accordance with the existing Commission Rules and Orders.

Q Was Exhibit "A" prepared by you or under your direction?

A It was prepared by me.

MR. DURRETT: If the Commission please, I move the introduction of Exhibit "A" and that will conclude my testimony.

MR. PORTER: The Exhibits will be admitted into the

record of this Case.

(Whereupon, Exhibit "A" was
admitted into evidence.)

MR. PORTER: Are there any questions of Mr. Utz?

(No response.)

MR. PORTER: You may be excused.

(Witness excused.)

MR. PORTER: Does anyone else have anything to offer
in the gas allowable case?

The Commission will take the Case under advisement
and take up Case 3130.

(Whereupon, the taking of the Hearing was concluded.)

* * *

dearnley-meier reporting service, inc.

SPECIALIZING IN: DEPOSITIONS, HEARINGS, STATEMENTS, EXPERT TESTIMONY, DAILY COPY, CONVENTIONS
1120 SIMMS BLDG. • P. O. BOX 1092 • PHONE 243-6691 • ALBUQUERQUE, NEW MEXICO

PAGE 5

STATE OF NEW MEXICO)
COUNTY OF BERNALILLO) SS.

I, CHARLES FLOYD WALKER, Court Reporter, do hereby certify that the foregoing and attached transcript of proceedings before the New Mexico Oil Conservation Commission at Santa Fe, New Mexico is a true and correct record to the best of my knowledge, skill and ability.

IN WITNESS WHEREOF, I have affixed my hand and notarial seal this 27th day of October, 1964.

Charles Floyd Walker
NOTARY PUBLIC

My Commission Expires:
March 25, 1968.



dearnley-meier reporting service, inc.

SPECIALIZING IN: DEPOSITIONS, HEARINGS, STATEMENTS, EXPERT TESTIMONY, DAILY COPY, CONVENTIONS

1120 SIMMS BLDG. • P. O. BOX 1092 • PHONE 243-6691 • ALBUQUERQUE, NEW MEXICO

PAGE 6

I N D E X

WITNESS

PAGE

ELVIS A UTZ

Direct Examination by Mr. Durrett

2

E X H I B I T S

<u>NUMBER</u>	<u>MARKED FOR IDENTIFICATION</u>	<u>OFFERED</u>	<u>ADMITTED</u>
Exhibit "A"	2	3	3

NOMENCLATURE ADVERTISEMENT FOR OCTOBER, 1964
CASE

In the matter of the application of the Oil Conservation Commission of New Mexico upon its own motion for an order for the creation of new pools in Chaves, Eddy, and Lea Counties, New Mexico, the abolishment of certain existing pools in Lea County, New Mexico, and extensions of certain existing pools in Chaves, Eddy, and Lea Counties, New Mexico, and giving notice to all persons and parties interested in the subject matter thereof to appear and show cause why such creations, abolishments, and extensions should not be made.

a) CREATE A new pool in Lea County, New Mexico, classified as an oil pool for Abo production, designated as the Knowles-Abo Pool, and described as:

TOWNSHIP 16 SOUTH, RANGE 38 EAST, NMPM
SECTION 32: SE/4

b) CREATE A new pool in Chaves County, New Mexico, classified as an oil pool for San Andres production, designated as the Leslie Spring-San Andres Pool, and described as:

TOWNSHIP 7 SOUTH, RANGE 26 EAST, NMPM
SECTION 26: SE/4

c) CREATE A new pool in Eddy County, New Mexico, classified as an oil pool for Strawn production, designated as the West Lusk-Strawn Pool, and described as:

TOWNSHIP 20 SOUTH, RANGE 31 EAST, NMPM
SECTION 6: SE/4

d) CREATE A new pool in Eddy County, New Mexico, classified as an oil pool for Seven Rivers-Queen production, designated as the East McMillan-Seven Rivers-Queen Pool, and described as:

TOWNSHIP 20 SOUTH, RANGE 27 EAST, NMPM
SECTION 3: NE/4 NE/4

e) CREATE A new pool in Eddy County, New Mexico, classified as a gas pool for Queen production, designated as the West Mesa-Queen Gas Pool, and described as:

TOWNSHIP 16 SOUTH, RANGE 31 EAST, NMPM
SECTION 12: SE/4

f) CREATE A new pool in Lea County, New Mexico, classified as an oil pool for Tubb production, designated as the East Weir-Tubb Pool, and described as:

TOWNSHIP 20 SOUTH, RANGE 37 EAST, NMPM
SECTION 13: N/2

g) ABOLISH the Weir-Tubb Gas Pool in Lea County, New Mexico, described as:

TOWNSHIP 20 SOUTH, RANGE 37 EAST, NMPM
SECTION 15: SE/4 and E/2 SW/4

-2- October, 1964 Nomenclature

h) ABOLISH the Wilson-Bone Springs Pool in Lea County, New Mexico, described as:

TOWNSHIP 20 SOUTH, RANGE 36 EAST, NMPM
SECTION 31: SE/4

i) EXTEND the Acme-San Andres Pool in Chaves County, New Mexico, to include therein:

TOWNSHIP 7 SOUTH, RANGE 27 EAST, NMPM
SECTION 32: SE/4 SW/4

j) EXTEND the Atoka-Pennsylvanian Gas Pool in Eddy County, New Mexico, to include therein:

TOWNSHIP 18 SOUTH, RANGE 26 EAST, NMPM
SECTION 16: E/2

k) EXTEND the Blinebry Oil Pool in Lea County, New Mexico, to include therein:

TOWNSHIP 22 SOUTH, RANGE 38 EAST, NMPM
SECTION 20: SW/4

l) EXTEND the Flying "M"-Abo Pool in Lea County, New Mexico, to include therein:

TOWNSHIP 9 SOUTH, RANGE 33 EAST, NMPM
SECTION 23: NE/4

m) EXTEND the Flying "M"-San Andres Pool in Lea County, New Mexico, to include therein:

TOWNSHIP 9 SOUTH, RANGE 33 EAST, NMPM
SECTION 9: S/2 SE/4
SECTION 20: NW/4
SECTION 29: E/2
SECTION 32: N/2

n) EXTEND the Jenkins-San Andres Pool in Lea County, New Mexico, to include therein:

TOWNSHIP 9 SOUTH, RANGE 35 EAST, NMPM
SECTION 16: SW/4
SECTION 21: NW/4

o) EXTEND the North Justis Tubb-Drinkard Pool in Lea County, New Mexico, to include therein:

TOWNSHIP 25 SOUTH, RANGE 37 EAST, NMPM
SECTION 11: N/2 SW/4

p) EXTEND the Middle Lane-Pennsylvanian Pool in Lea County, New Mexico, to include therein:

TOWNSHIP 10 SOUTH, RANGE 33 EAST, NMPM
SECTION 11: SW/4

- q) EXTEND the Linda-San Andres Pool in Chaves County, New Mexico, to include therein:

TOWNSHIP 6 SOUTH, RANGE 26 EAST, NMPM
SECTION 29: SW/4 SW/4
SECTION 30: E/2 E/2

- r) EXTEND the Maljamar Pool in Eddy County, New Mexico, to include therein:

TOWNSHIP 17 SOUTH, RANGE 31 EAST, NMPM
SECTION 36: NE/4 NE/4

- s) EXTEND the Mescalero-San Andres Pool in Lea County, New Mexico, to include therein:

TOWNSHIP 10 SOUTH, RANGE 32 EAST, NMPM
SECTION 22: NE/4

- t) EXTEND the Monument-Tubb Pool in Lea County, New Mexico, to include therein:

TOWNSHIP 20 SOUTH, RANGE 37 EAST, NMPM
SECTION 10: NE/4
SECTION 15: SE/4

- u) EXTEND the Oil Center-Blinebry Pool in Lea County, New Mexico, to include therein:

TOWNSHIP 21 SOUTH, RANGE 36 EAST, NMPM
SECTION 10: S/2 NW/4 and SW/4

- v) EXTEND the Pearl-Queen Pool in Lea County, New Mexico, to include therein:

TOWNSHIP 19 SOUTH, RANGE 34 EAST, NMPM
SECTION 35: NW/4

- w) EXTEND the Pecos-San Andres Pool in Chaves County, New Mexico, to include therein:

TOWNSHIP 7 SOUTH, RANGE 26 EAST, NMPM
SECTION 29: SE/4 SE/4

- x) EXTEND the Skaggs-Drinkard Pool in Lea County, New Mexico, to include therein:

TOWNSHIP 20 SOUTH, RANGE 37 EAST, NMPM
SECTION 12: SE/4

- y) EXTEND the Skaggs-Glorieta Pool in Lea County, New Mexico, to include therein:

TOWNSHIP 20 SOUTH, RANGE 37 EAST, NMPM
SECTION 12: SE/4

-4- October, 1964 Nomenclature

z) EXTEND the Vacuum-Abo Reef Pool in Lea County, New Mexico, to include therein:

TOWNSHIP 18 SOUTH, RANGE 34 EAST, NMPM
SECTION 1: S/2 SE/4

aa) EXTEND the South Vacuum-Bone Springs Pool in Lea County, New Mexico, to include therein:

TOWNSHIP 18 SOUTH, RANGE 35 EAST, NMPM
SECTION 27: SE/4

bb) EXTEND the Vacuum-Wolfcamp Pool in Lea County, New Mexico, to include therein:

TOWNSHIP 17 SOUTH, RANGE 35 EAST, NMPM
SECTION 30: SW/4

BEFORE THE OIL CONSERVATION COMMISSION
OF THE STATE OF NEW MEXICO

IN THE MATTER OF THE HEARING
CALLED BY THE OIL CONSERVATION
COMMISSION OF THE STATE OF
NEW MEXICO FOR THE PURPOSE
OF CONSIDERING:

CASE NO. 3130
ORDER NO. R-2781

THE APPLICATION OF THE OIL
CONSERVATION COMMISSION UPON
ITS OWN MOTION FOR AN ORDER
CREATING, ABOLISHING, AND
EXTENDING CERTAIN POOLS IN
CHAVES, EDDY, AND LEA COUNTIES,
NEW MEXICO.

ORDER OF THE COMMISSION

BY THE COMMISSION:

This cause came on for hearing at 9 o'clock a.m. on October 14, 1964, at Santa Fe, New Mexico, before the Oil Conservation Commission of New Mexico, hereinafter referred to as the "Commission."

NOW, on this 19th day of October, 1964, the Commission, a quorum being present, having considered the testimony presented and the exhibits received at said hearing, and being fully advised in the premises,

FINDS:

(1) That due public notice having been given as required by law, the Commission has jurisdiction of this cause and subject matter thereof.

(2) That there is need for the creation of a new pool in Lea County, New Mexico, for the production of oil from the Abo formation, said pool to bear the designation of Knowles-Abo Pool. Said Knowles-Abo Pool was discovered by Midwest Oil Corporation, Graridge State No. 1, located in Unit O of Section 32, Township 16 South, Range 38 East, NMPM. It was completed in Abo on July 15, 1964. The top of perforations is 9054 feet.

(3) That there is need for the creation of a new pool in Chaves County, New Mexico, for the production of oil from the San Andres formation, said pool to bear the designation of Leslie Spring-San Andres Pool. Said Leslie Spring-San Andres Pool was discovered by Dr. Sam G. Dunn, Dale Federal No. 1, located in Unit I of Section 26, Township 7 South, Range 26 East, NMPM. It was completed in San Andres on July 12, 1964. The top of perforations is 1498 feet.

(4) That there is need for the creation of a new pool in Eddy County, New Mexico, for the production of oil from the Strawn formation, said pool to bear the designation of West Lusk-Strawn Pool. Said West Lusk-Strawn Pool was discovered by Pan American Petroleum Corporation, Big Eddy Unit No. 3, located in Unit 1 of Section 6, Township 20 South, Range 31 East, NMPM. It was completed in Strawn May 4, 1964. The top of perforations is 11,334 feet.

- 2 -

CASE NO. 3130

ORDER NO. R-2781

(5) That there is need for the creation of a new pool in Eddy County, New Mexico, for the production of oil from the Seven Rivers-Queen formation, said pool to bear the designation of East McMillan Seven Rivers-Queen Pool. Said East McMillan Seven Rivers-Queen Pool was discovered by John H. Trigg, Federal TY No. 1, located in Unit A of Section 3, Township 20 South, Range 27 East, NMPM. It was completed in Seven Rivers-Queen on May 17, 1964. The top of perforations is 1344 feet.

(6) That there is need for the creation of a new pool in Eddy County, New Mexico, for the production of gas from the Queen formation, said pool to bear the designation of West Mesa-Queen Gas Pool. Said West Mesa-Queen Gas Pool was discovered by Robert A. Dean, Bogle No. 1, located in Unit J of Section 12, Township 16 South, Range 31 East, NMPM. It was completed in Queen on June 23, 1964. The top of perforations is 3314 feet.

(7) That there is need for the creation of a new pool in Lea County, New Mexico, for the production of oil from the Tubb formation, said pool to bear the designation of East Weir-Tubb Pool. Said East Weir-Tubb Pool was discovered by Texaco, Inc., L. R. Kershaw No. 9, located in Unit B of Section 13, Township 20 South, Range 37 East, NMPM. It was completed in Tubb on November 19, 1963. The top of perforations is 6439 feet.

(8) That there is need for the consolidation of the Weir-Tubb Gas Pool and the Monument-Tubb Pool, Lea County, New Mexico, inasmuch as the pools produce from the same formation. Said consolidation to be accomplished by the abolishment of the Weir-Tubb Gas Pool and extension of the Monument-Tubb Pool.

(9) That there is need for the abolishment of the Wilson-Bone Springs Pool in Lea County, New Mexico, because this acreage is already contained in Osudo-Upper and Lower Bone Springs Pools as created under special hearing by R-2757.

(10) That there is need for certain extensions to the Acme-San Andres Pool, the Linda-San Andres Pool, and the Pecos-San Andres Pool, all in Chaves County, New Mexico, the Atoka-Pennsylvanian Gas Pool and the Maljamar Grayburg-San Andres Pool, both in Eddy County, New Mexico, the Blinebry Oil Pool, the Flying "M"-Abo Pool, the Flying "M"-San Andres Pool, the Jenkins-San Andres Pool, the North Justis Tubb-Drinkard Pool, the Middle Lane-Pennsylvanian Pool, the Mescalero-San Andres Pool, the Oil Center-Blinebry Pool, the Pearl-Queen Pool, the Skaggs-Drinkard Pool, the Skaggs-Glorieta Pool, the Vacuum-Abo Reef Pool, the South Vacuum-Bone Springs Pool, and the Vacuum-Wolfcamp Pool, all in Lea County, New Mexico.

IT IS THEREFORE ORDERED:

(a) That a new pool in Lea County, New Mexico, classified as an oil pool for Abo production, is hereby created and designated as the Knowles-Abo Pool, consisting of the following described area:

TOWNSHIP 16 SOUTH, RANGE 38 EAST, NMPM
SECTION 32: SE/4

- 3 -

CASE NO. 3130
ORDER NO. R-2781

(b) That a new pool in Chaves County, New Mexico, classified as an oil pool for San Andres production, is hereby created and designated as the Leslie Spring-San Andres Pool, consisting of the following described area:

TOWNSHIP 7 SOUTH, RANGE 26 EAST, NMPM
SECTION 26: SE/4

(c) That a new pool in Eddy County, New Mexico, classified as an oil pool for Strawn production, is hereby created and designated as the West Lusk-Strawn Pool, consisting of the following described area:

TOWNSHIP 20 SOUTH, RANGE 31 EAST, NMPM
SECTION 6: SE/4

(d) That a new pool in Eddy County, New Mexico, classified as an oil pool for Seven Rivers-Queen production, is hereby created and designated as the East McMillan Seven Rivers-Queen Pool, consisting of the following described area:

TOWNSHIP 20 SOUTH, RANGE 27 EAST, NMPM
SECTION 3: NE/4 NE/4

(e) That a new pool in Eddy County, New Mexico, classified as a gas pool for Queen production, is hereby created and designated as the West Mesa-Queen Gas Pool, consisting of the following described area:

TOWNSHIP 16 SOUTH, RANGE 31 EAST, NMPM
SECTION 12: SE/4

(f) That a new pool in Lea County, New Mexico, classified as an oil pool for Tubb production, is hereby created and designated as the East Weir-Tubb Pool, consisting of the following described area:

TOWNSHIP 20 SOUTH, RANGE 37 EAST, NMPM
SECTION 13: N/2

(g) That the Weir-Tubb Gas Pool in Lea County, New Mexico, consisting of the following described area:

TOWNSHIP 20 SOUTH, RANGE 37 EAST, NMPM
SECTION 15: SE/4 and E/2 SW/4

is hereby abolished.

(h) That the Monument-Tubb Pool in Lea County, New Mexico, as heretofore classified, defined, and described, is hereby extended to include therein

TOWNSHIP 20 SOUTH, RANGE 37 EAST, NMPM
SECTION 10: NE/4
SECTION 15: SE/4

- 4 -

CASE NO. 3130
ORDER NO. R-2781

(i) That the Wilson-Bone Springs Pool in Lea County, New Mexico, consisting of the following described area:

TOWNSHIP 20 SOUTH, RANGE 36 EAST, NMFM
SECTION 31: SE/4

is hereby abolished.

(j) That the Acme-San Andres Pool in Chaves County, New Mexico, as heretofore classified, defined, and described, is hereby extended to include therein:

TOWNSHIP 7 SOUTH, RANGE 27 EAST, NMFM
SECTION 32: SE/4 SW/4

(k) That the Atoka-Pennsylvanian Gas Pool in Eddy County, New Mexico, as heretofore classified, defined, and described, is hereby extended to include therein:

TOWNSHIP 18 SOUTH, RANGE 26 EAST, NMFM
SECTION 16: E/2

(l) That the Blinbry Oil Pool in Lea County, New Mexico, as heretofore classified, defined, and described, is hereby extended to include therein:

TOWNSHIP 22 SOUTH, RANGE 38 EAST, NMFM
SECTION 20: SW/4

(m) That the Flying "M"-Abo Pool in Lea County, New Mexico, as heretofore classified, defined, and described, is hereby extended to include therein:

TOWNSHIP 9 SOUTH, RANGE 33 EAST, NMFM
SECTION 23: NE/4

(n) That the Flying "M"-San Andres Pool in Lea County, New Mexico, as heretofore classified, defined, and described, is hereby extended to include therein:

TOWNSHIP 9 SOUTH, RANGE 33 EAST, NMFM
SECTION 9: S/2 SE/4
SECTION 16: NW/4
SECTION 17: S/2 SE/4
SECTION 20: NW/4
SECTION 28: N/2 NW/4
SECTION 29: E/2
SECTION 32: N/2

(o) That the Jenkins-San Andres Pool in Lea County, New Mexico, as heretofore classified, defined, and described, is hereby extended to include therein:

- 5 -

CASE NO. 3130
ORDER NO. R-2781

TOWNSHIP 9 SOUTH, RANGE 35 EAST, NMJM

SECTION 16: SW/4

SECTION 21: NW/4

(p) That the North Justis Tubb-Drinkard Pool in Lea County, New Mexico, as heretofore classified, defined, and described, is hereby extended to include therein:

TOWNSHIP 24 SOUTH, RANGE 37 EAST, NMJM

SECTION 35: NW/4

TOWNSHIP 25 SOUTH, RANGE 37 EAST, NMJM

SECTION 11: N/2 SW/4

(q) That the Middle Lane-Pennsylvanian Pool in Lea County, New Mexico, as heretofore classified, defined, and described, is hereby extended to include therein:

TOWNSHIP 10 SOUTH, RANGE 33 EAST, NMJM

SECTION 11: SW/4

(r) That the Linda-San Andres Pool in Chaves County, New Mexico, as heretofore classified, defined, and described, is hereby extended to include therein:

TOWNSHIP 6 SOUTH, RANGE 26 EAST, NMJM

SECTION 29: SW/4 SW/4

SECTION 30: E/2 E/2

(s) That the Maljamar Grayburg-San Andres Pool in Eddy County, New Mexico, as heretofore classified, defined, and described, is hereby extended to include therein:

TOWNSHIP 17 SOUTH, RANGE 31 EAST, NMJM

SECTION 36: NE/4 NE/4

(t) That the Mescalero-San Andres Pool in Lea County, New Mexico, as heretofore classified, defined, and described, is hereby extended to include therein:

TOWNSHIP 10 SOUTH, RANGE 32 EAST, NMJM

SECTION 15: NE/4

SECTION 22: NE/4

(u) That the Oil Center-Blaine Pool in Lea County, New Mexico, as heretofore classified, defined, and described, is hereby extended to include therein:

TOWNSHIP 21 SOUTH, RANGE 36 EAST, NMJM

SECTION 10: S/2 NW/4 and SW/4

- 6 -

CASE NO. 3130
ORDER NO. R-2781

(v) That the Pearl-Queen Pool in Lea County, New Mexico, as heretofore classified, defined, and described, is hereby extended to include therein:

TOWNSHIP 19 SOUTH, RANGE 34 EAST, NMPM
SECTION 35: NW/4

(w) That the Pecos-San Andres Pool in Chaves County, New Mexico, as heretofore classified, defined, and described, is hereby extended to include therein:

TOWNSHIP 7 SOUTH, RANGE 26 EAST, NMPM
SECTION 29: SE/4 SE/4

(x) That the Skaggs-Drinkard Pool in Lea County, New Mexico, as heretofore classified, defined, and described, is hereby extended to include therein:

TOWNSHIP 20 SOUTH, RANGE 37 EAST, NMPM
SECTION 10: NE/4
SECTION 11: NW/4
SECTION 12: SE/4

(y) That the Skaggs-Glorieta Pool in Lea County, New Mexico, as heretofore classified, defined, and described, is hereby extended to include therein:

TOWNSHIP 20 SOUTH, RANGE 37 EAST, NMPM
SECTION 12: SE/4

(z) That the Vacuum-Abo Reef Pool in Lea County, New Mexico, as heretofore classified, defined, and described, is hereby extended to include therein:

TOWNSHIP 18 SOUTH, RANGE 34 EAST, NMPM
SECTION 1: S/2 SE/4

(aa) That the South Vacuum-Bone Springs Pool in Lea County, New Mexico, as heretofore classified, defined, and described, is hereby extended to include therein:

TOWNSHIP 18 SOUTH, RANGE 35 EAST, NMPM
SECTION 27: SE/4

(bb) That the Vacuum-Wolfcamp Pool in Lea County, New Mexico, as heretofore classified, defined, and described, is hereby extended to include therein:

TOWNSHIP 17 SOUTH, RANGE 34 EAST, NMPM
SECTION 25: S/2 NE/4

TOWNSHIP 17 SOUTH, RANGE 35 EAST, NMPM
SECTION 30: SW/4

IT IS FURTHER ORDERED:

That the effective date of this order and all creations, abolishments, and extensions included herein shall be November 1, 1964.

- 7 -

CASE NO. 3130
ORDER NO. R-2781


DONE at Santa Fe, New Mexico, on the day and year hereinabove designated.

STATE OF NEW MEXICO
OIL CONSERVATION COMMISSION

Jack M Campbell
JACK M. CAMPBELL, Chairman

E. S. Walker
E. S. WALKER, Member

A. L. Porter, Jr.
A. L. PORTER, JR., Member & Secretary



CASE 3130: (a) CREATION OF A NEW OIL POOL

COUNTY LEA

POOL KNOWLES-ABO

TOWNSHIP 16 South

RANGE 38 East

NMPM

6	5	4	3	2	1
7	8	9	10	11	12
18	17	16	15	14	13
19	20	21	22	23	24
30	29	28	27	26	25
31	32	33	34	35	36

PURPOSE: One completed oil well capable of producing.

MIDWEST OIL CORPORATION - Graridge State #1 in Unit 0 of Section 32-16-38.

Completed in Abo on July 15, 1964. Top of Perforations 9054'.

Proposed pool boundary colored in red. SECTION 32: SE/4

CASE 3130: (b) CREATION OF A NEW OIL POOL
COUNTY Chaves POOL Leslie Spring-San Andres

TOWNSHIP	7S	RANGE	26E	NMPM
6	5	4	3	2
7	8	9	10	11
18	17	16	15	14
19	20	21	22	23
30	29	28	27	26
31	32	33	34	35
				36

Purpose: Two completed oil wells capable of producing.

Discovery Well: Dr. Sam G. Dunn, Dale Fed. #1 in unit I of section 26-7-26. Completed in San Andres July 12, 1964, through perforations 1498' to 1530'.

Dr. Sam G. Dunn, Dale Fed. #2 in unit J of sec. 26-7-26. Completed in San Andres July 19, 1964, through perforations 1472' to 1484'.

Proposed pool boundary colored in green. Sec. 26: SE/4

CASE 3130: (c) CREATION OF A NEW OIL POOL

COUNTY Eddy

POOL

West Lusk-Strawn

TOWNSHIP	20S	RANGE	31E	NMPM
6	5	4	3	2
7	8	9	10	11
18	17	16	15	14
19	20	21	22	23
30	29	28	27	26
31	32	33	34	35
				36

Purpose: One completed oil well capable of producing.

Discovery well: Pan Am. Pet. Corp., Big Eddy Unit well #3 in unit P of sec. 6-20-31. Completed in Strawn May 4, 1964, through perforations 11334' to 11354'.

Proposed pool boundary colored in green. Sec. 6: SE/4

CASE 3130: (d) CREATION OF A NEW OIL POOL

COUNTY Eddy POOL East McMillan-Seven Rivers-Queen

TOWNSHIP	20S	RANGE	27E	NMPM
6	5	4	3	2
7	8	9	10	11
18	17	16	15	14
19	20	21	22	23
30	29	28	27	26
31	32	33	34	35

Purpose: One completed oil well capable of producing.

Discovery well: John H. Trigg, Fed. TY well #1 in unit A of sec. 3-20-27. Completed in Seven Rivers-Queen May 17, 1964, through perforations 1344' to 1350'.

Proposed pool boundary colored in green. Sec. 3: NE/4 NE/4

CASE 3130: (e) CREATION OF A NEW GAS POOL

COUNTY	Eddy	POOL	West Mesa-Queen Gas
--------	------	------	---------------------

COUNTY Eddy POOL West Mesa-Queen Gas

TOWNSHIP 16S RANGE 31E NMPM

6	5	4	3	2	1
7	8	9	10	11	12
18	17	16	15	14	13
19	20	21	22	23	24
30	29	28	27	26	25
31	32	33	34	35	36

Purpose: One completed gas well capable of producing.

Discovery well: Robert A. Dean, Bogle Well #1 in unit J of sec.
12-16-31. Completed in Queen June 25, 1964, through perforations
3314' to 3320'.

Proposed pool boundary colored in green. Sec. 12: SE/4

CASE 3130: (F) CREATION OF A NEW OIL POOL

COUNTY LEA POOL EAST WEIR-TUBB

TOWNSHIP 20 South RANGE 37 East NMFM

6	5	4	3	2	1
7	8	9	10	11	12
18	17	16	15	14	13
19	20	21	22	23	24
30	29	28	27	26	25
31	32	33	34	35	36

PURPOSE: Three completed oil wells capable of producing.

CONTINENTAL OIL COMPANY - SEMU-Tubb #83 in Unit G of Section 13-20-37.

Completed in Tubb on August 14, 1964. Top of Perforations 6459'.

TEXACO, INC. - L. R. Kershaw #9 in Unit B of Section 13-20-37. Completed in Tubb on November 19, 1963. Top of Perforations 6439'. Discovery Well

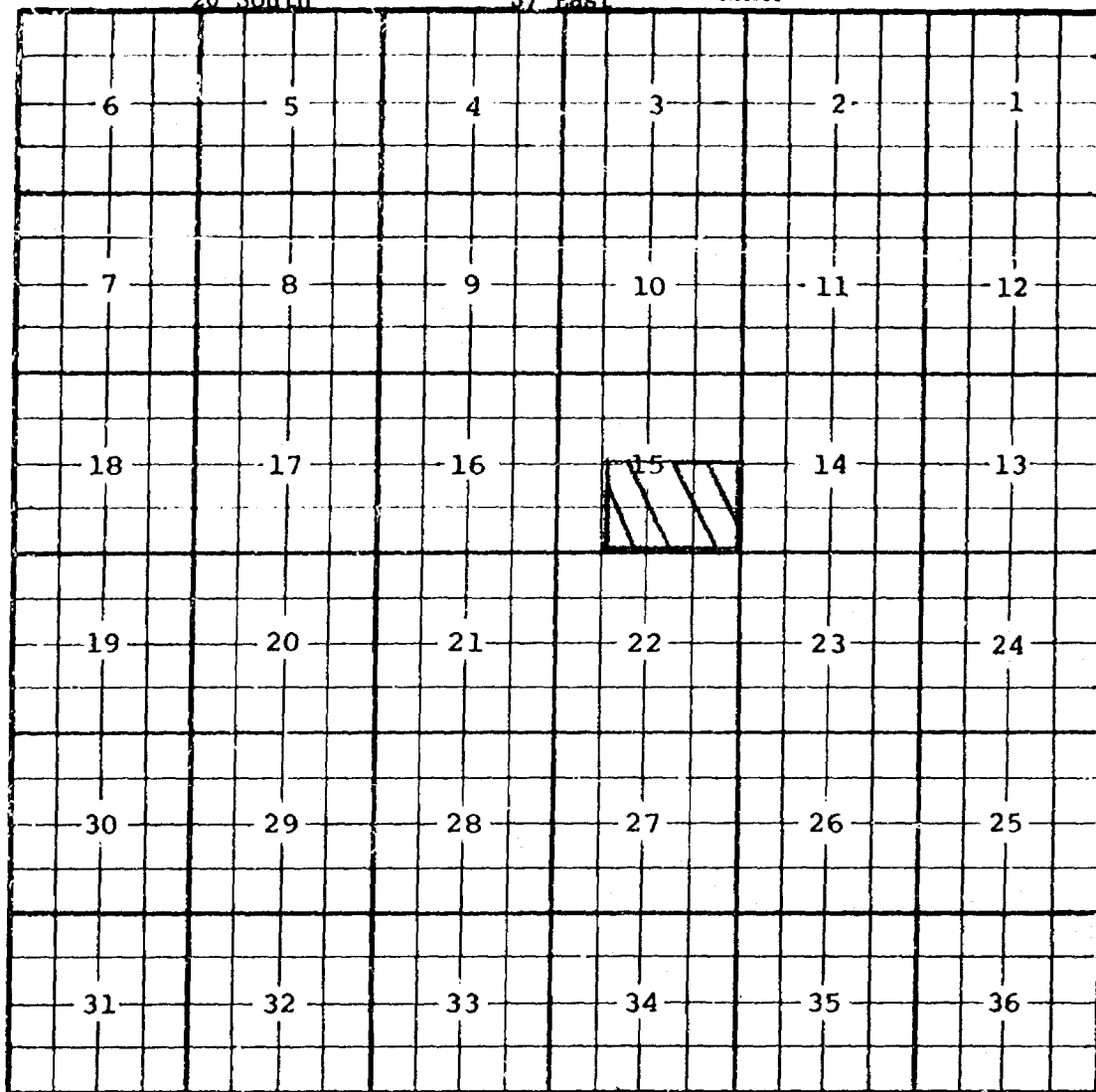
TEXACO, INC. - L. R. Kershaw #10 in Unit F of Section 13-20-37. Completed in Tubb on July 20, 1964. Top of Perforations 6465'.

Proposed pool boundary colored in red. SECTION 13: N/2

CASE 3130: (g) ABOLISHMENT OF AN EXISTING GAS POOL

COUNTY LEA POOL WEIR-TUBB GAS

TOWNSHIP 20 South RANGE 37 East NMPM



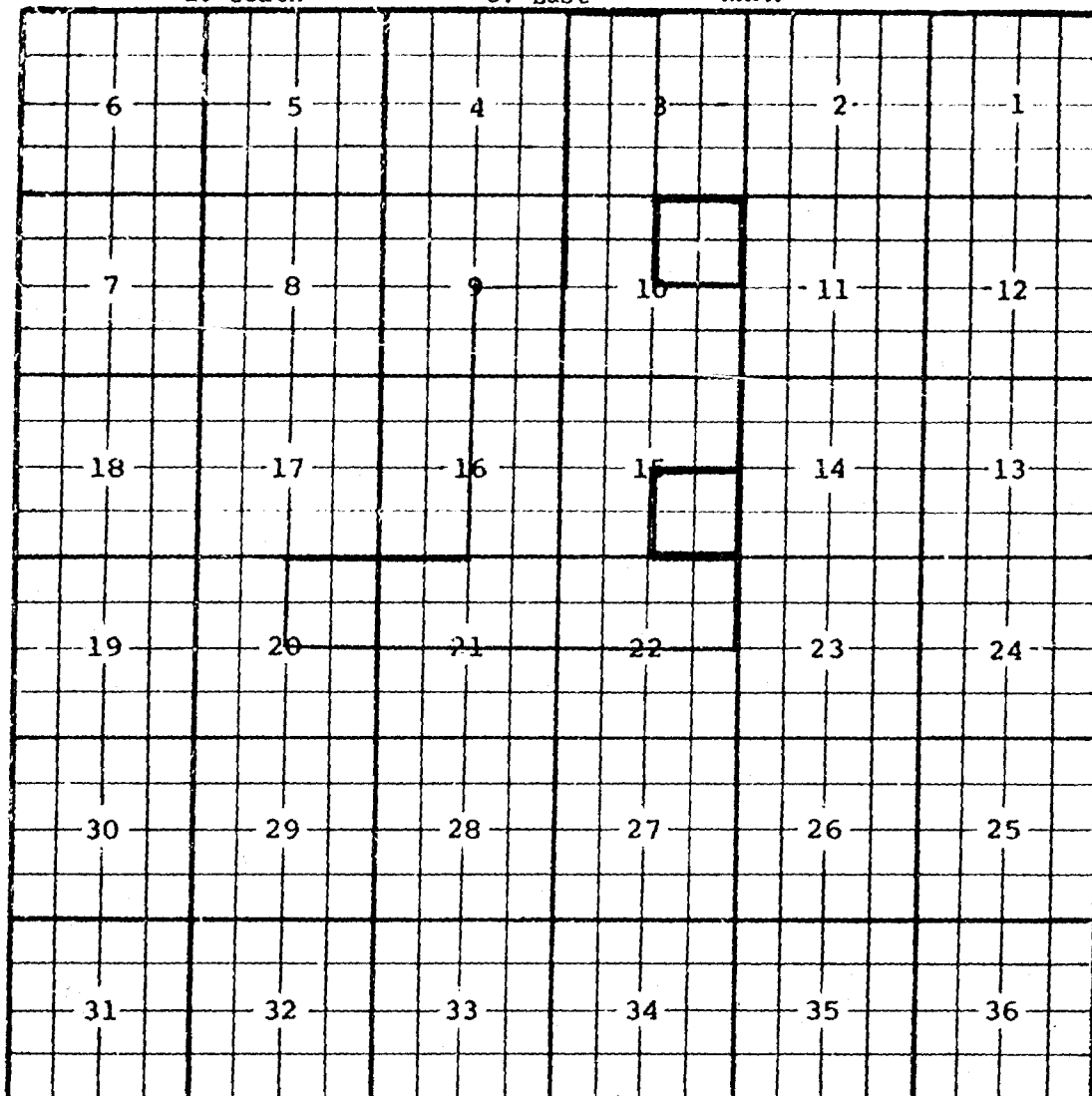
PURPOSE: To consolidate this pool with the Monument-Tubb Pool because of lateral communication between the two pools.

Proposed abolishment colored in blue. SECTION 15: SE/4 and E/2 SW/4

CASE 3130: (h) EXTENSION OF AN EXISTING OIL POOL

COUNTY LEA POOL MONUMENT-TUBB

TOWNSHIP 20 South RANGE 37 East NMFM



PURPOSE: To take in area of abolished Weir-Tubb Gas Pool and two completed oil wells capable of producing.

TEXACO, INC. - E. H. B. Phillips "B" #2 in Unit G of Section 10-20-37. Completed in Tubb on August 2, 1964. Top of Perforations 6540'.

CONTINENTAL OIL COMPANY - Britt B #9 in Unit J of Section 15-20-37. Completed in Tubb on August 14, 1964. Top of Perforations 6486'.

Pool boundary colored in red.

Proposed pool extensions colored in green. SECTION 10: NE/4

SECTION 15: SE/4

CASE 3130: (i) ABOLISHMENT OF AN EXISTING OIL POOL

COUNTY LEA

POOL WILSON-BONE SPRINGS

TOWNSHIP 20 South

RANGE 36 East

NMPM

6	5	4	3	2	1
7	8	9	10	11	12
18	17	16	15	14	13
19	20	21	22	23	24
30	29	28	27	26	25
31	32	33	34	35	36

PURPOSE: To abolish this pool because acreage is already contained in
Osudo-Upper and Lower Bone Springs Pools as created under
special hearing by R-2757.

Proposed abolishment colored in blue. SECTION 31: SE/4

CASE 3130: (j) EXTENSION OF AN EXISTING OIL POOL

COUNTY Chaves POOL Acme (SA)

TOWNSHIP	7S	RANGE	27E	NMPM
6	5	4	3	2
7	8	9	10	11
18	17	16	15	14
19	20	21	22	23
30	29	28	27	26
31	32	33	34	35
				36

Purpose: One completed oil well capable of producing.

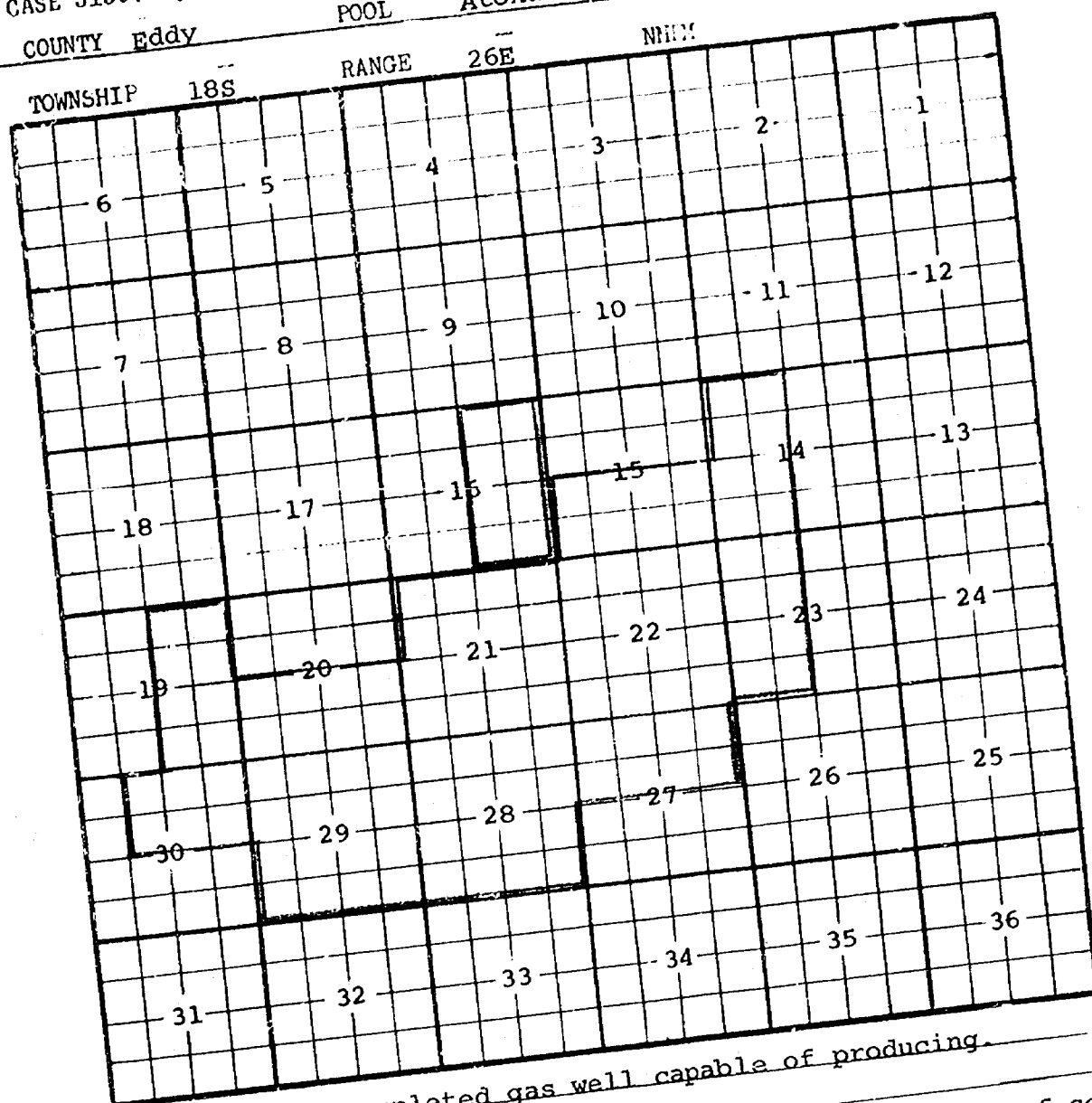
Shell Oil Co., Faircloth "C" well #1 in unit N of sec. 32-7-27.

Completed in San Andres July 23, 1964, through perforations 1910' to 1950'.

Pool boundary colored in red.

Proposed extension colored in green. Sec. 32: SE/4 SW/4

CASE 3130: (k) EXTENSION OF AN EXISTING GAS POOL
COUNTY Eddy POOL Atoka-Pennsylvanian Gas



Purpose: One completed gas well capable of producing.

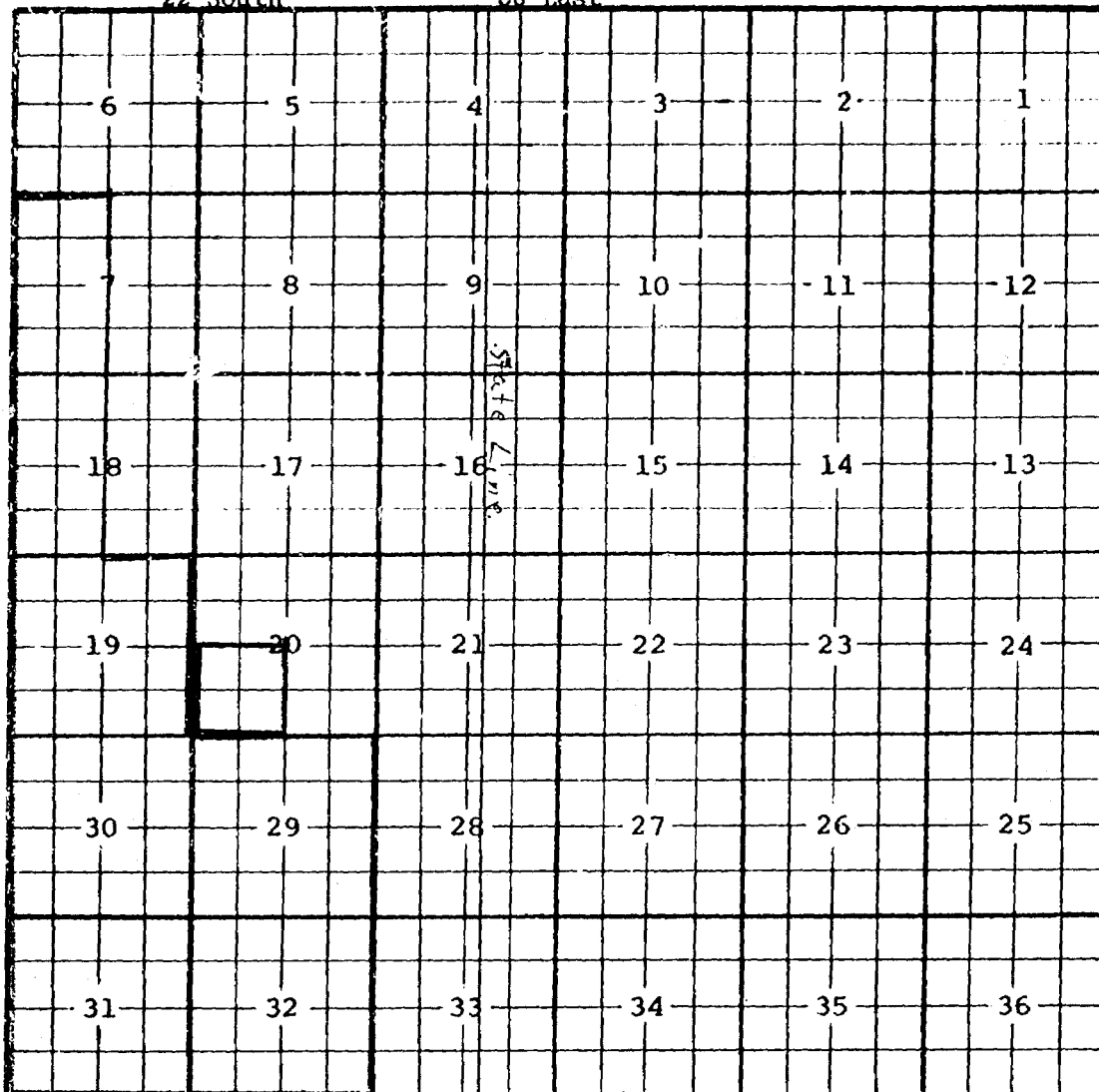
Yates Pet. Corp., Marathon State AM, well #1 in unit P of sec. 16-18-26. Completed in Morrow (Penn) June 30, 1964, in open hole from 8962' to 9300'.

Pool boundary colored in red.
Proposed extension colored in green. Sec. 16: E/2

CASE 3130: (1) EXTENSION OF AN EXISTING OIL POOL

COUNTY LEA POOL BLINEBRY OIL

TOWNSHIP 22 South RANGE 38 East NMFM



PURPOSE: One completed oil well capable of producing.

TEXACO, INC. - A. H. Blinebry NCT-1 #17 in Unit L of Section 20-22-38.

Completed in Blinebry on August 7, 1964. Top of Perforations 5628'.

Pool boundary colored in red.

Proposed pool extension colored in green. SECTION 20: SW/4

COUNTY LEA POOL FLYING "M"-ABO

TOWNSHIP 9 South RANGE 33 East NMFM

A 6x6 grid with numbers 1 through 36. The numbers are arranged in a boustrophedon pattern, starting from the top right (1) and ending at the bottom left (36). A path of 12 squares is highlighted with a thick black border, starting at square 16 and ending at square 25. The path follows the sequence: 16, 15, 14, 13, 24, 25, 26, 27, 28, 29, 30, 31.

SAM BOREN - Robinson #1 in Unit F of Section 23-9-33. Completed in Abo
on March 6, 1964. Top of Perforations 8778'.

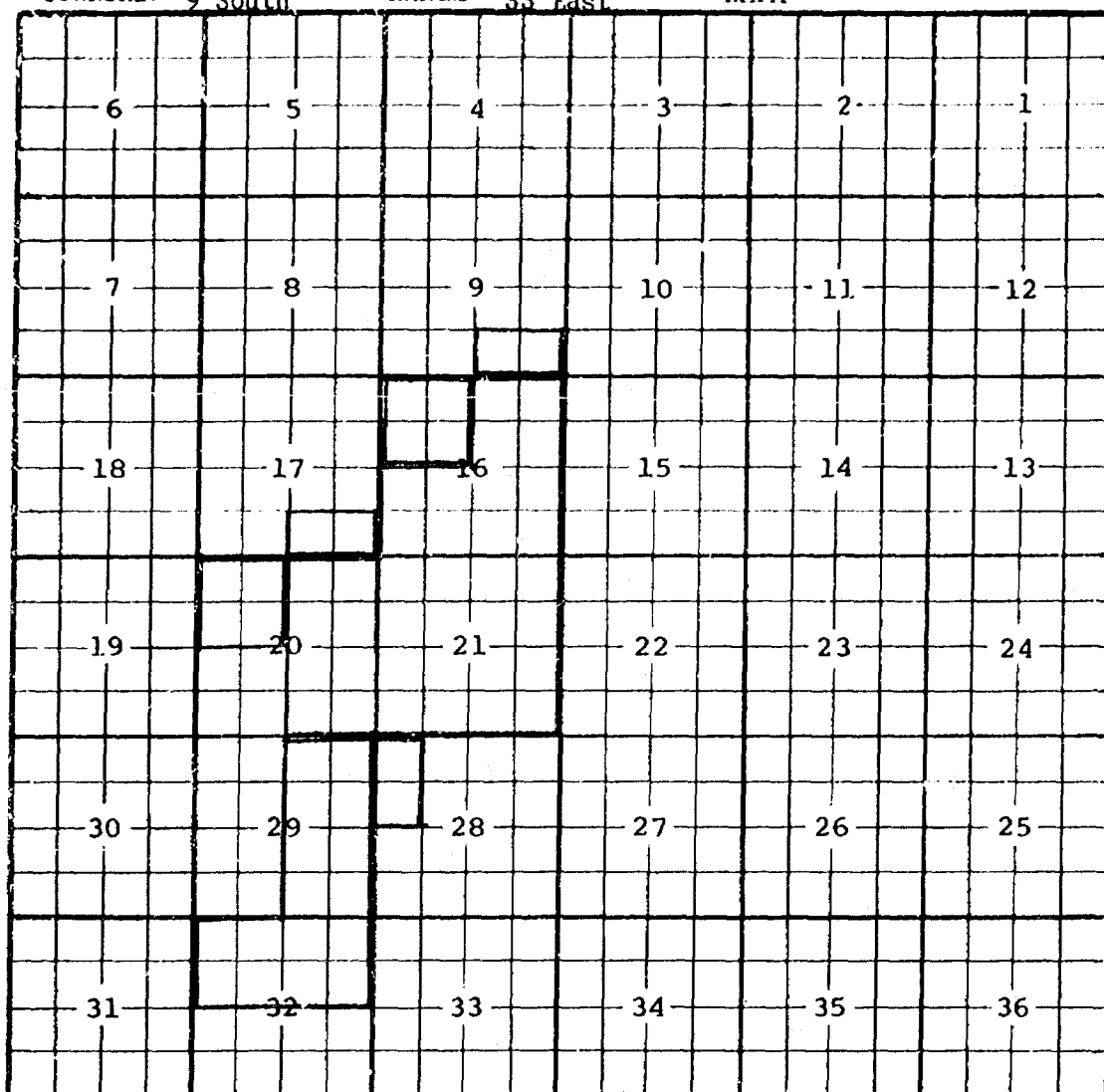
Pool boundary colored in red.

Proposed pool extension colored in green. SECTION 23: NE/4

CASE 3130: (m) EXTENSION OF AN EXISTING OIL POOL

COUNTY LEA POOL FLYING "M"-SAN ANDRES

TOWNSHIP 9 South RANGE 33 East NMPM



PURPOSE: Six completed oil wells capable of producing.

Pool boundary colored in red.

Proposed pool extensions colored in green. SECTION 9: S/2 SE/4

SECTION 20: NW/4

SECTION 29: E/2

SECTION 32: N/2

ADDITIONS---SECTION 16: NW/4

SECTION 17: S/2 SE/4

SECTION 28: W/2 NW/4

COASTAL STATES GAS PRODUCING COMPANY - Shell State #2 in Unit O of Section 9-9-33. Completed in San Andres on July 14, 1964. Top of Perforations 4527'.

COASTAL STATES GAS PRODUCING COMPANY - Skelly State #5 in Unit F of Section 20-9-33. Completed in San Andres on August 12, 1964. Top of Perforations 4429'.

COUNTY LEA POOL FLYING "M"-SAN ANDRES
TOWNSHIP 9 South RANGE 33 East NMPM

COASTAL STATES GAS PRODUCING COMPANY - Gonsales Federal #1-29 in Unit B of Section 29-9-33. Completed in San Andres on August 1, 1964. Top of Perforations 4430'.

COASTAL STATES GAS PRODUCING COMPANY - Gonsales Federal #2-29 in Unit H of Section 29-9-33. Completed in San Andres on September 14, 1964. Top of Perforations 4435'.

COASTAL STATES GAS PRODUCING COMPANY - LL & E State #1 in Unit B of Section 32-9-33. Completed in San Andres on September 12, 1964. Top of Perforations 4384'.

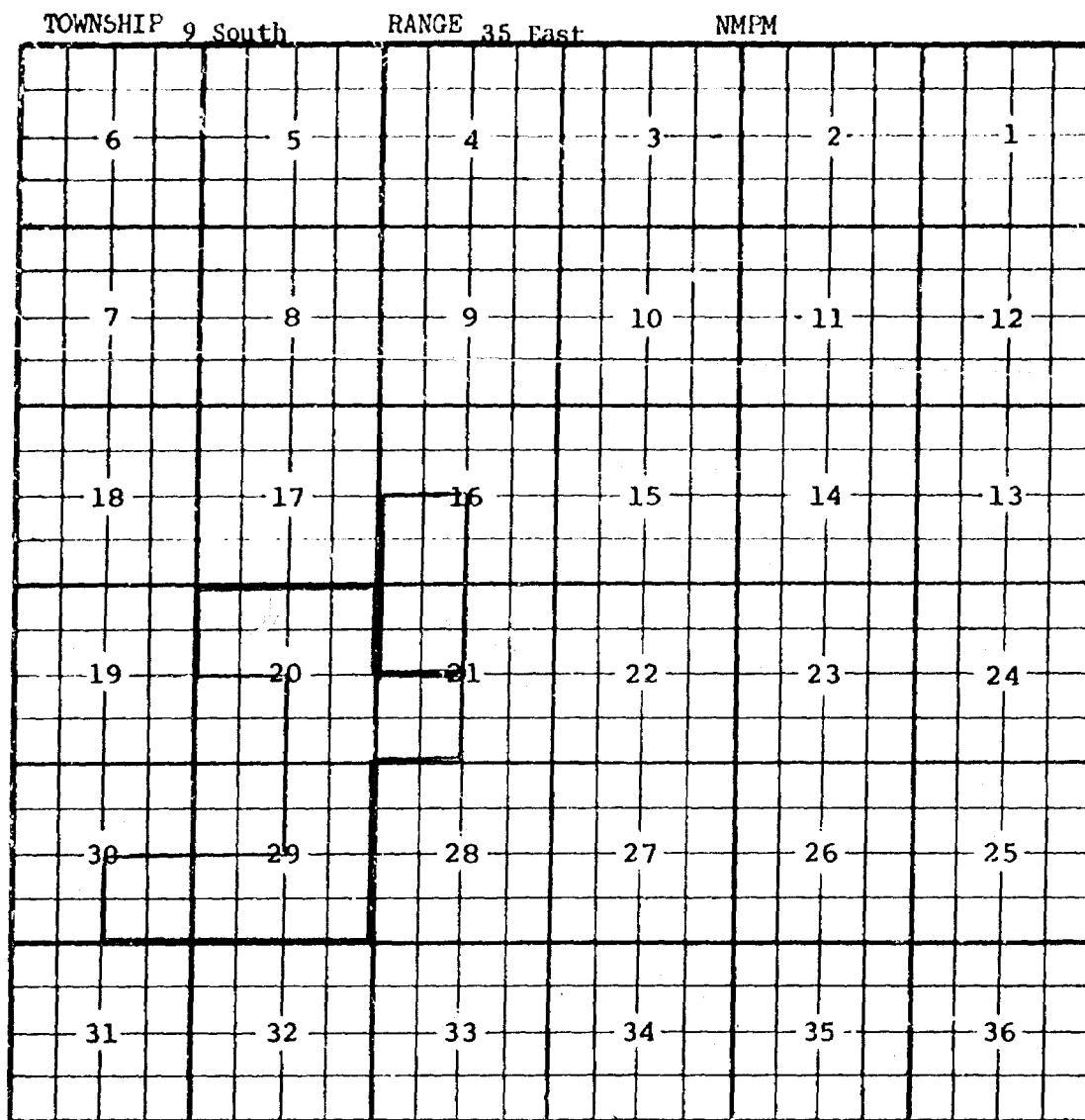
COASTAL STATES GAS PRODUCING COMPANY - W. A. State #1 in Unit F of Section 32-9-33. Completed in San Andres on June 21, 1964. Top of Perforations 4402'.

ADDITION--COASTAL STATES GAS PRODUCING COMPANY - Redfern State #2 in Unit D of Section 16-9-33. Completed in San Andres on September 17, 1964. Top of Perforations 4490'.

ADDITION--SHELL OIL COMPANY - State FMA #1 in Unit P of Section 17-9-33. Completed in San Andres on September 1, 1964. Top of Perforations 4421'.

ADDITION--COASTAL STATES GAS PRODUCING COMPANY - Fee #1 in Unit D of Section 28-9-33. Completed in San Andres on September 1, 1964. Top of Perforations 4490'.

CASE 3130: (o) EXTENSION OF AN EXISTING OIL POOL
COUNTY LEA POOL JENKINS-SAN ANDRES



PURPOSE: One completed oil well capable of producing.

LONE STAR PRODUCING COMPANY - State King #1 in Unit N of Section 16-9-35.
Completed in San Andres on November 18, 1952. Top of Perforations 4740'.
Pool boundary colored in red.

Proposed pool extensions colored in green. SECTION 16: SW/4
SECTION 21: NW/4

CASE 3130: (p) EXTENSION OF AN EXISTING OIL POOL (Continued on next page)

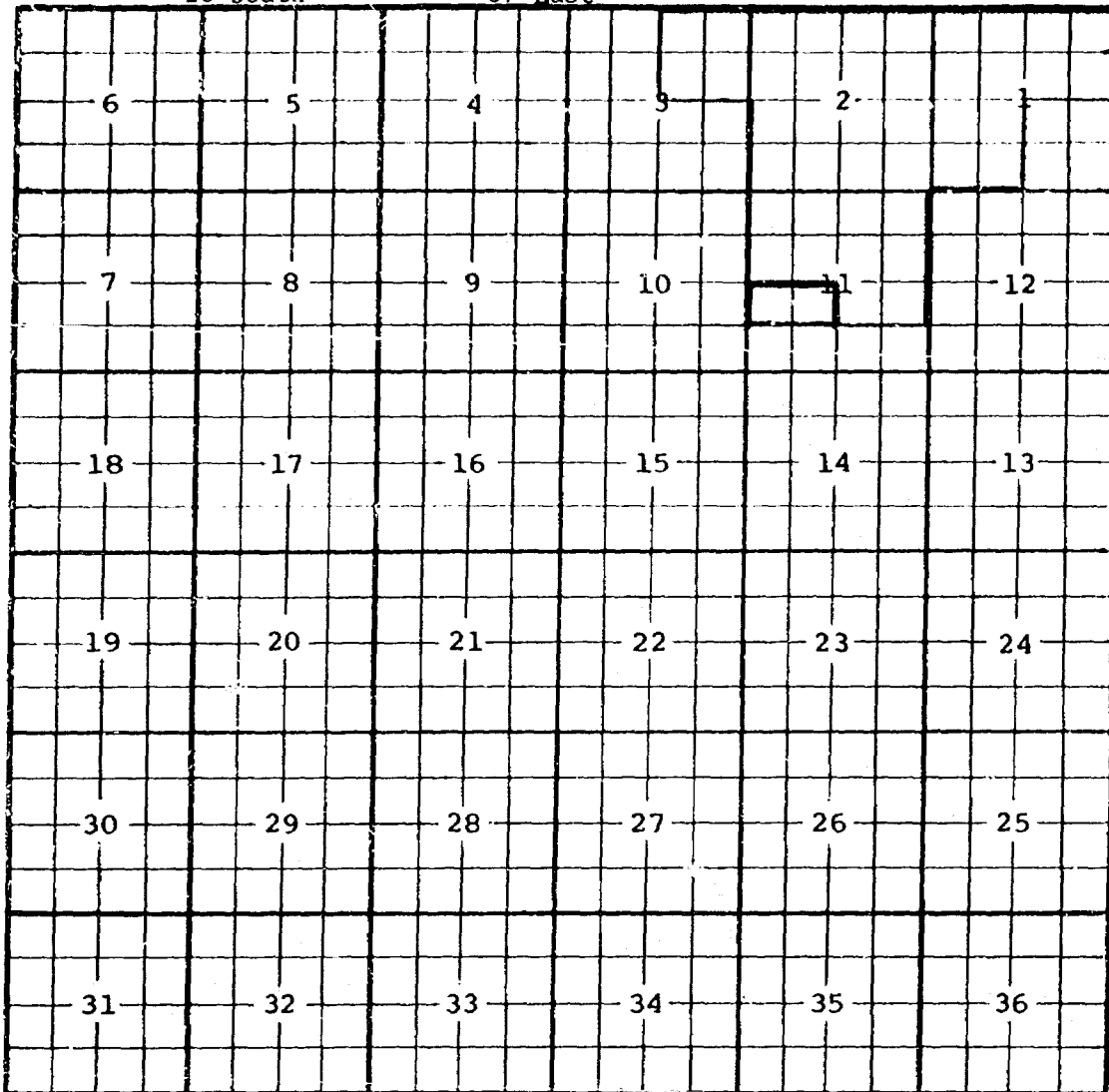
COUNTY LEA

POOL NORTH JUSTIS TUBB-DRINKARD

TOWNSHIP 25 South

RANGE 37 East

NMPM



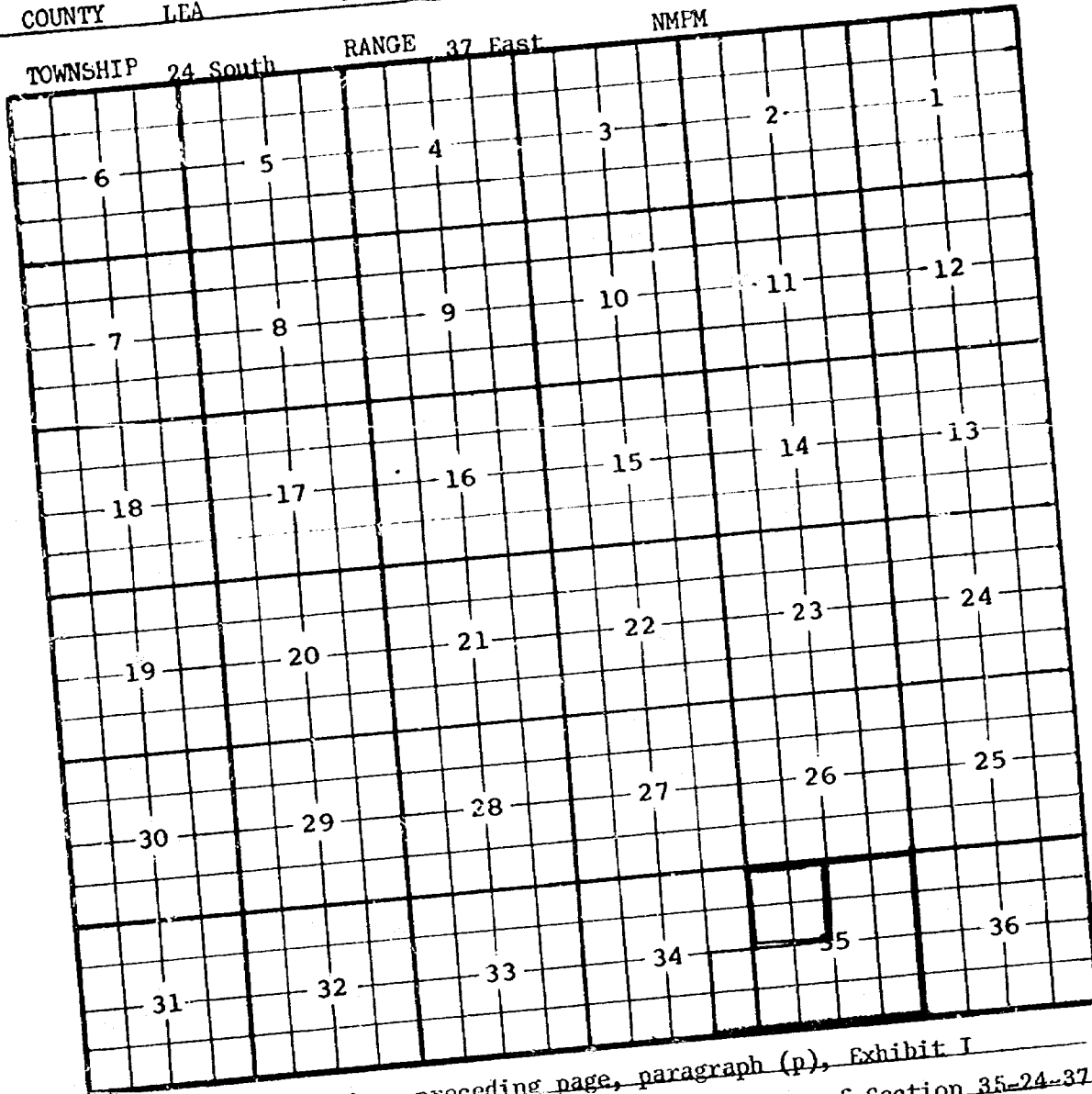
PURPOSE: One completed oil well capable of producing.

OLSEN OILS, INC. - Olsen-Stuart #1 in Unit K of Section 11-25-37. Com-
pleted in Tubb-Drinkard on July 23, 1964. Top of Perforations 5873'.
Pool boundary colored in red.

Proposed pool extension colored in green. SECTION 11: N/2 SW/4

CASE 3130: (p) EXTENSION OF AN EXISTING OIL POOL (Continued)

COUNTY LEA POOL NORTH JUSTIS TUBB-DRINKARD
TOWNSHIP 24 South RANGE 37 East NMFM

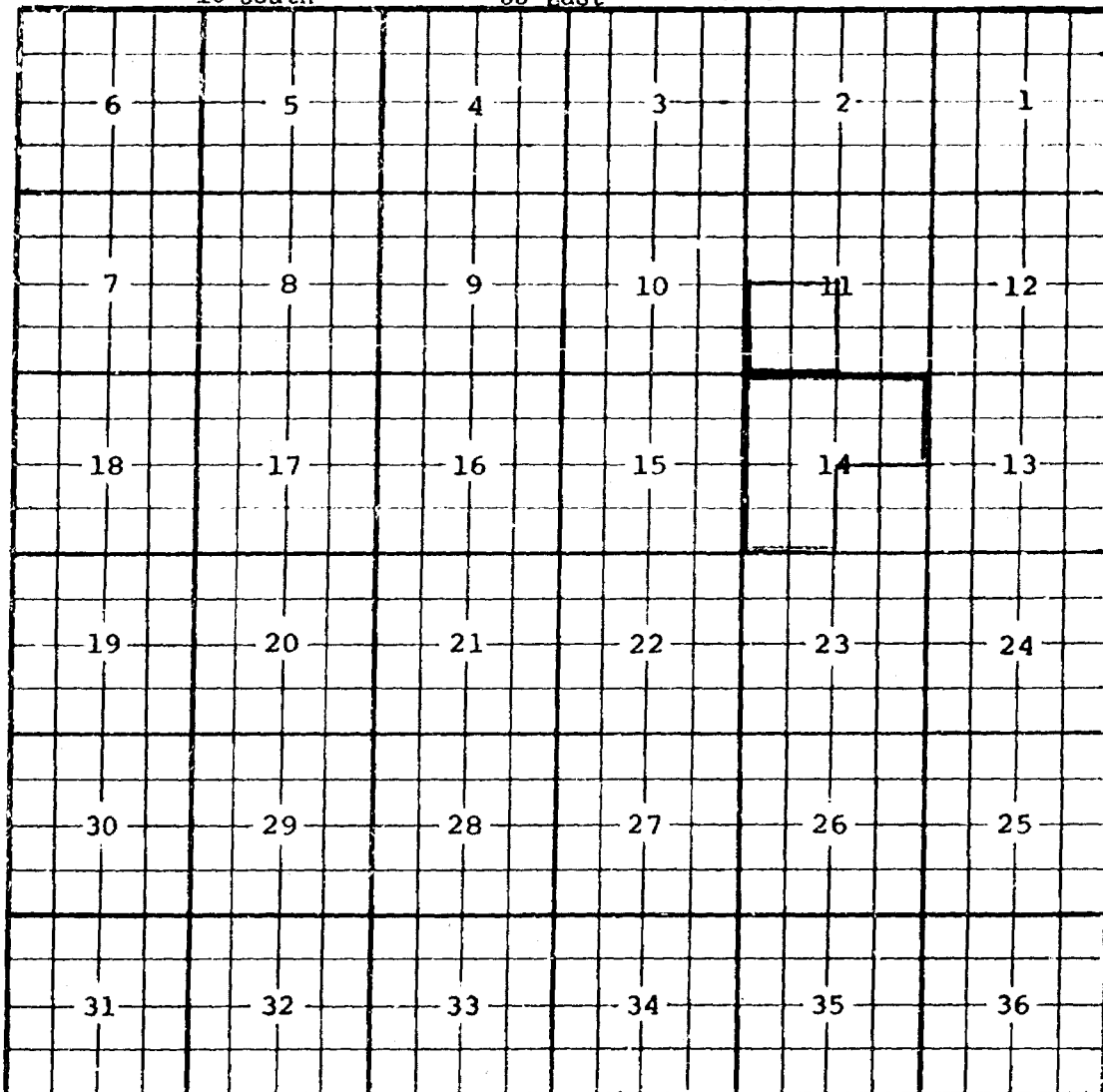


PURPOSE: As stated on preceding page, paragraph (p), Exhibit I
ADDITION---TEXACO, INC. - C. C. Fristoe "b" NCT-2 #9 in Unit C of Section 35-24-37.
Completed in Drinkard on October 3, 1964. Top of Perforations 6106'.
Pool boundary colored in red.
Proposed pool extension colored in green. SECTION 35: NW/4

CASE 3130: (q) EXTENSION OF AN EXISTING OIL POOL

COUNTY LEA POOL MIDDLE LANE-PENNSYLVANIAN

TOWNSHIP 10 South RANGE 33 East NMFM



PURPOSE: One completed oil well capable of producing.

MIDWEST OIL CORPORATION - State "B" #1 in Unit N of Section 11-10-33.

Completed in Pennsylvanian on July 3, 1964. Top of Perforations 9676'.

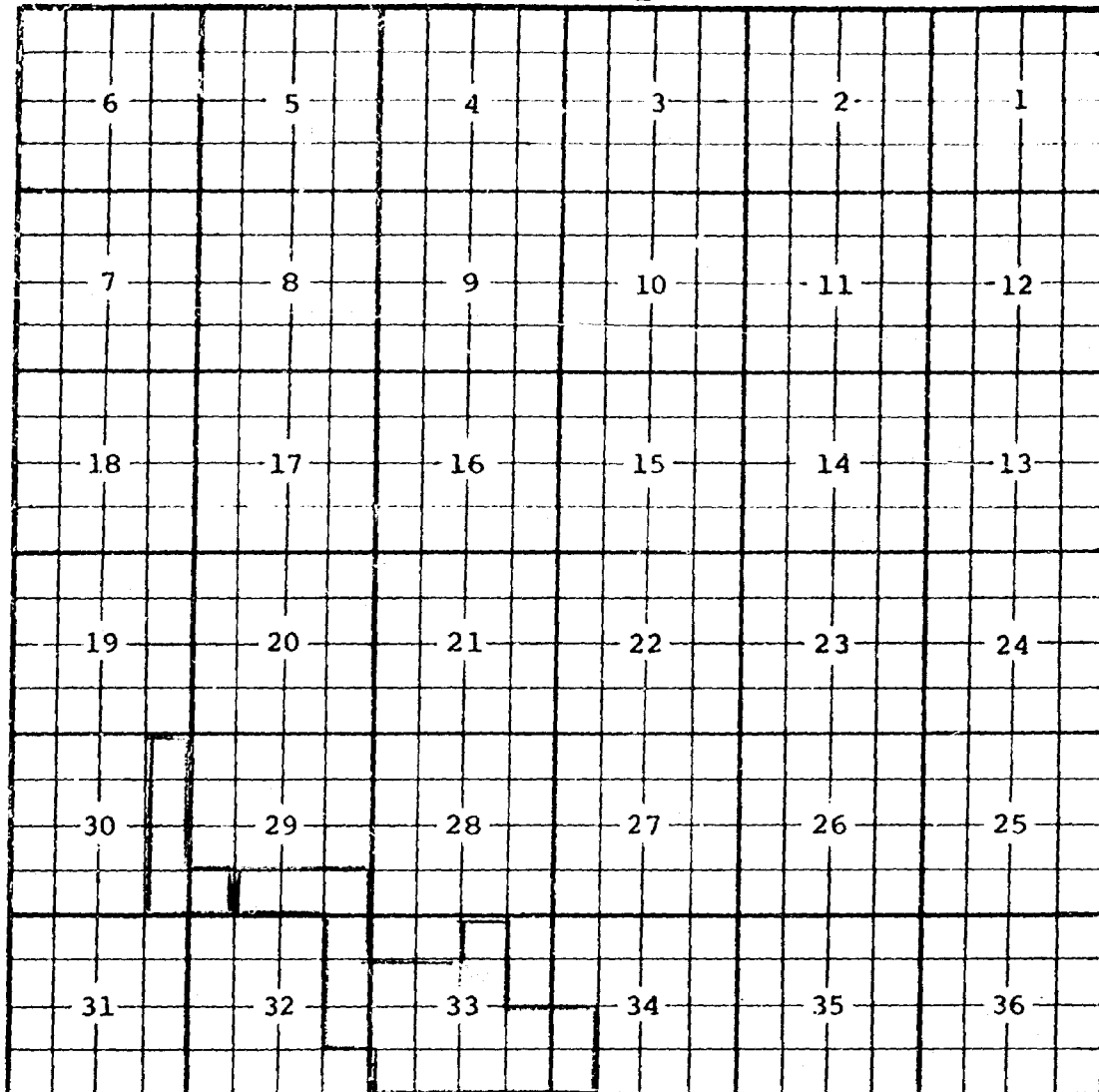
Pool boundary colored in red.

Proposed pool extension colored in green. SECTION 11: SW/4

CASE 3130: (r) EXTENSION OF AN EXISTING OIL POOL

COUNTY Chaves POOL Linda-San Andres

TOWNSHIP 6S RANGE 26E NMPM



Purpose: One completed oil well capable of producing.


Ray Smith: England Fed. well #2 in unit H of sec. 30-6-26.
Completed in San Andres June 17, 1964, through perforations
986' to 1023.5'.

Pool boundary colored in red.

Proposed extensions colored in green. Sec. 29: SW/4 SW/4
Sec. 30: E/2 E/2

CASE 3130: (s) EXTENSION OF AN EXISTING OIL POOL
COUNTY Eddy POOL Maljamar (Gbr.-SA)

TOWNSHIP 17S RANGE 31E NMIM



Purpose: One completed oil well capable of producing.

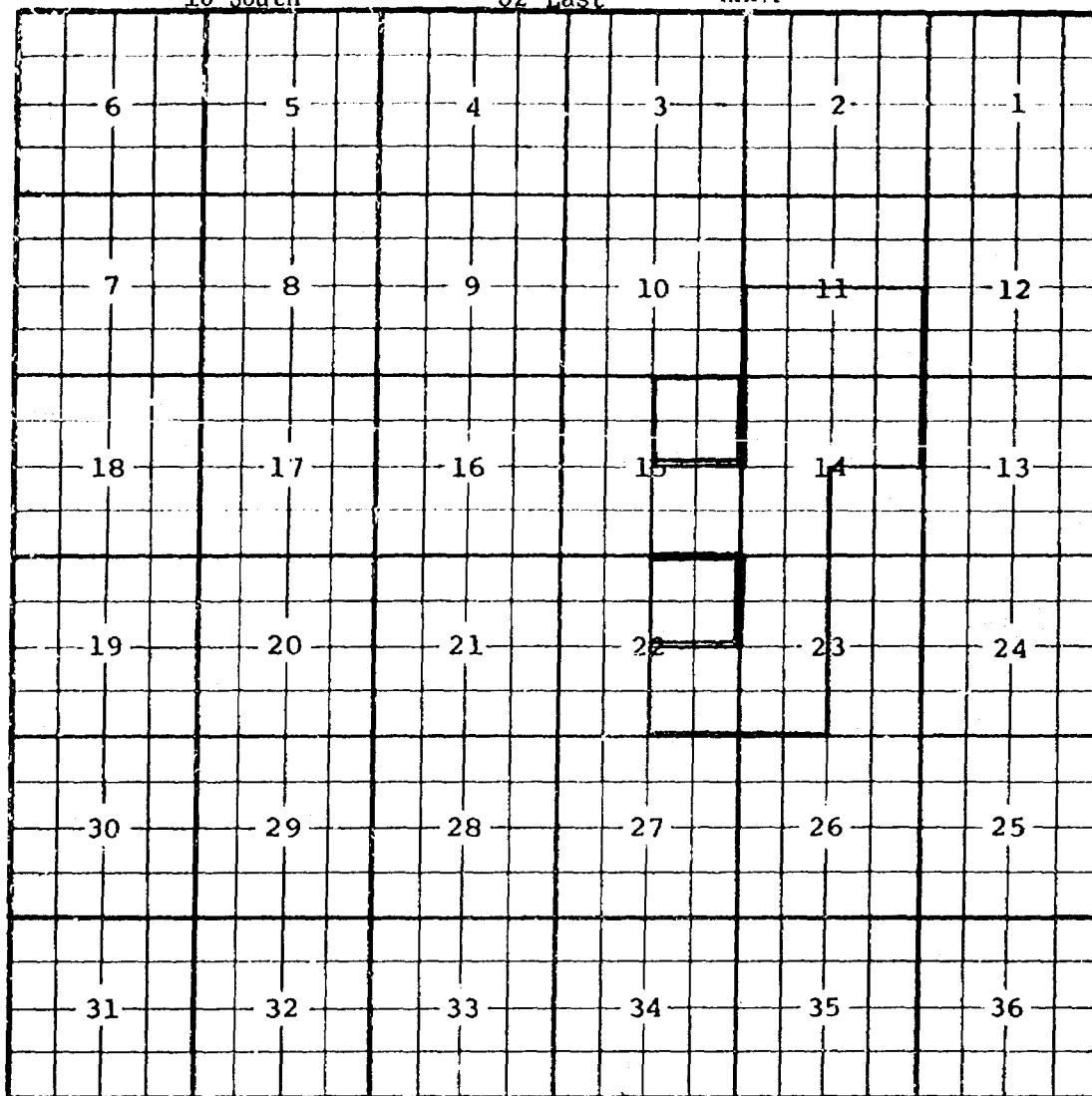
Tex-Star Oil & Gas Corp., Maljamar State well #2 in unit A of
sec. 36-17-31. Completed in Grayburg July 2, 1964, through
perforations 3916' to 3958'.

Pool boundary colored in red.

Proposed extensions colored in green. Sec. 36: NE/4 NE/4

CASE 3130: (t) EXTENSION OF AN EXISTING OIL POOL
COUNTY LEA POOL MESCALERO-SAN ANDRES

TOWNSHIP 10 South RANGE 32 East NMPM



PURPOSE: One completed oil well capable of producing.

CITIES SERVICE OIL COMPANY - State AD #6 in Unit H of Section 22-10-32.

Completed in San Andres on August 23, 1964. Top of Perforations 4077'.

ADDITION--THE WIL-MC OIL CORPORATION - White State #2 in Unit A of Section

15-10-32. Completed in San Andres on July 21, 1964. Top of

Perforations 4110'.

Pool boundary colored in red.

Proposed pool extensions colored in green. SECTION 22: NE/4

ADDITION---SECTION 15: NE/4

CASE 3130: (u) EXTENSION OF AN EXISTING OIL POOL

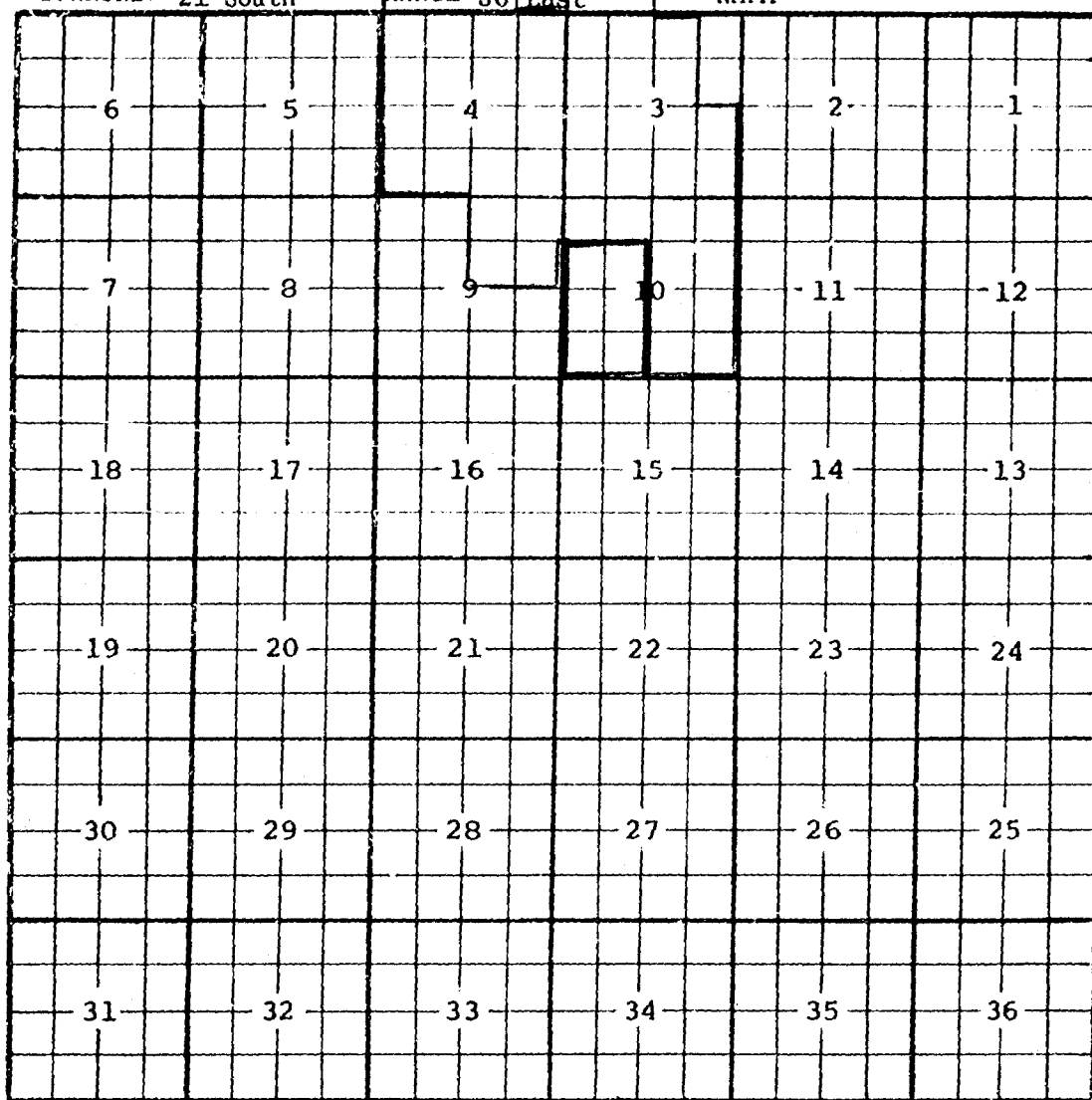
COUNTY LEA

POOL OIL CENTER-BLINEBRY

TOWNSHIP 21 South

RANGE 36 East

NMPM



PURPOSE: One completed oil well capable of producing.

HUMBLE OIL & REFINING COMPANY - A. J. Adkins #8 in Unit K of Section 10-21-36. Completed in Blinebry on July 17, 1964. Top of Perforations 5881'.

Pool boundary colored in red.

Proposed pool extensions colored in green. SECTION 10: S/2 NW/4 and SW/4

CASE 3130: (v) EXTENSION OF AN EXISTING OIL POOL

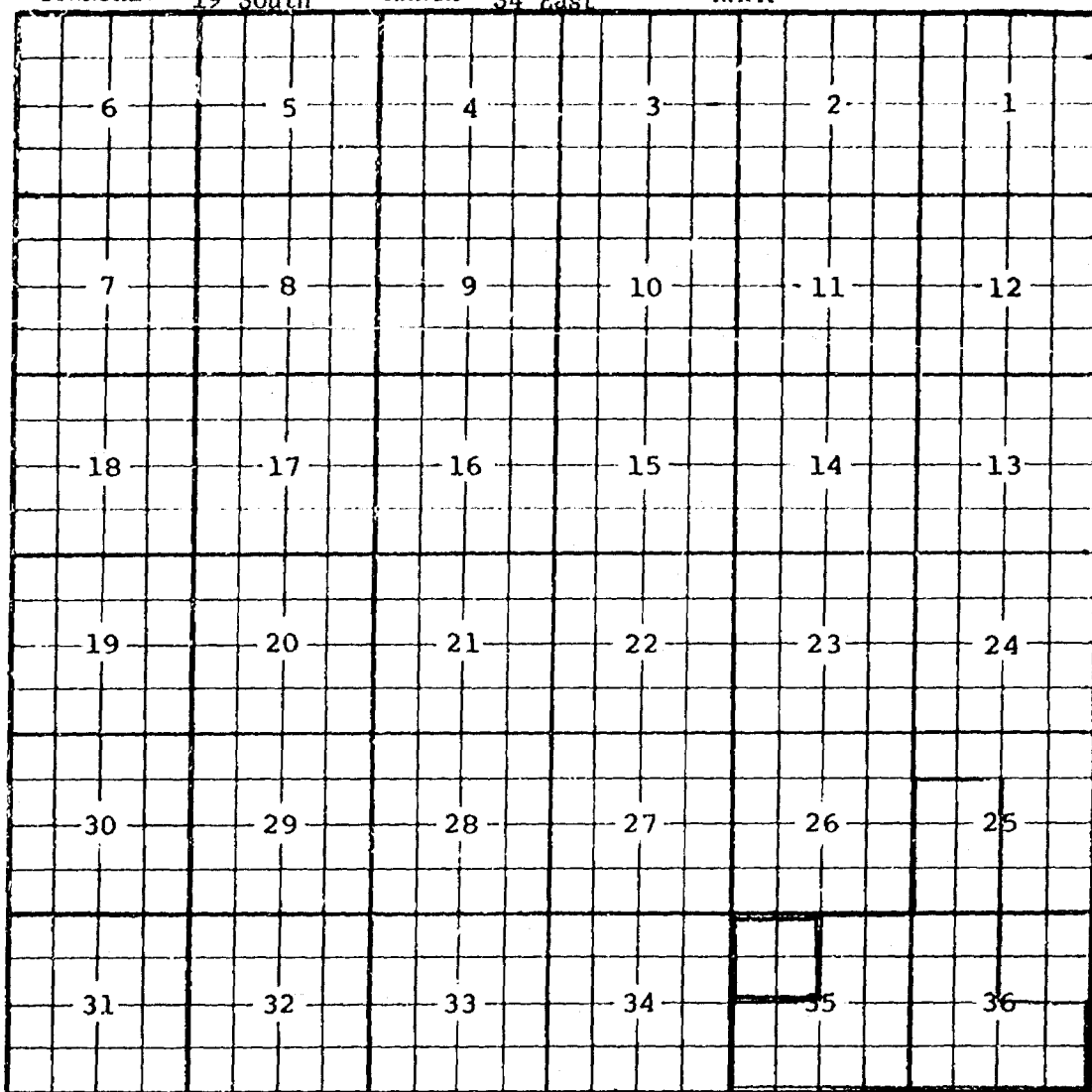
COUNTY LEA

POOL PEARL-QUEEN

TOWNSHIP 19 South

RANGE 34 East

NMPM



PURPOSE: Two completed oil wells capable of producing.

ERNEST A. HANSON - Mescalero Ridge Unit #5-35 in Unit F of Section 35-19-34.

Completed in Queen on July 8, 1964. Top of Perforations 4576'.

ERNEST A. HANSON - Mescalero Ridge Unit #6-35 in Unit C of Section 35-19-34.

Completed in Queen on August 5, 1964. Top of Perforations 4863'.

Pool boundary colored in red.

Proposed pool extension colored in green. SECTION 35: NW/4

CASE 3130: (w) EXTENSION OF AN EXISTING OIL POOL
COUNTY Chaves POOL Pecos-San Andres

TOWNSHIP	7S	RANGE	26E	NMPM	
6	5	4	3	2	1
7	8	9	10	11	12
18	17	16	15	14	13
19	20	21	22	23	24
30	29	28	27	26	25
31	32	33	34	35	36

Purpose: One completed oil well capable of producing.

Dr. Sam G. Dunn, Sun Fed. well #1 in unit P of sec. 29-7-26.
Completed in San Andres July 12, 1964, through perforations
1111.5' to 1112'.

Pool boundary colored in red;

Proposed extensions colored in green. Sec. 29: SE/4 SE/4

CASE 3130: (x) EXTENSION OF AN EXISTING OIL POOL

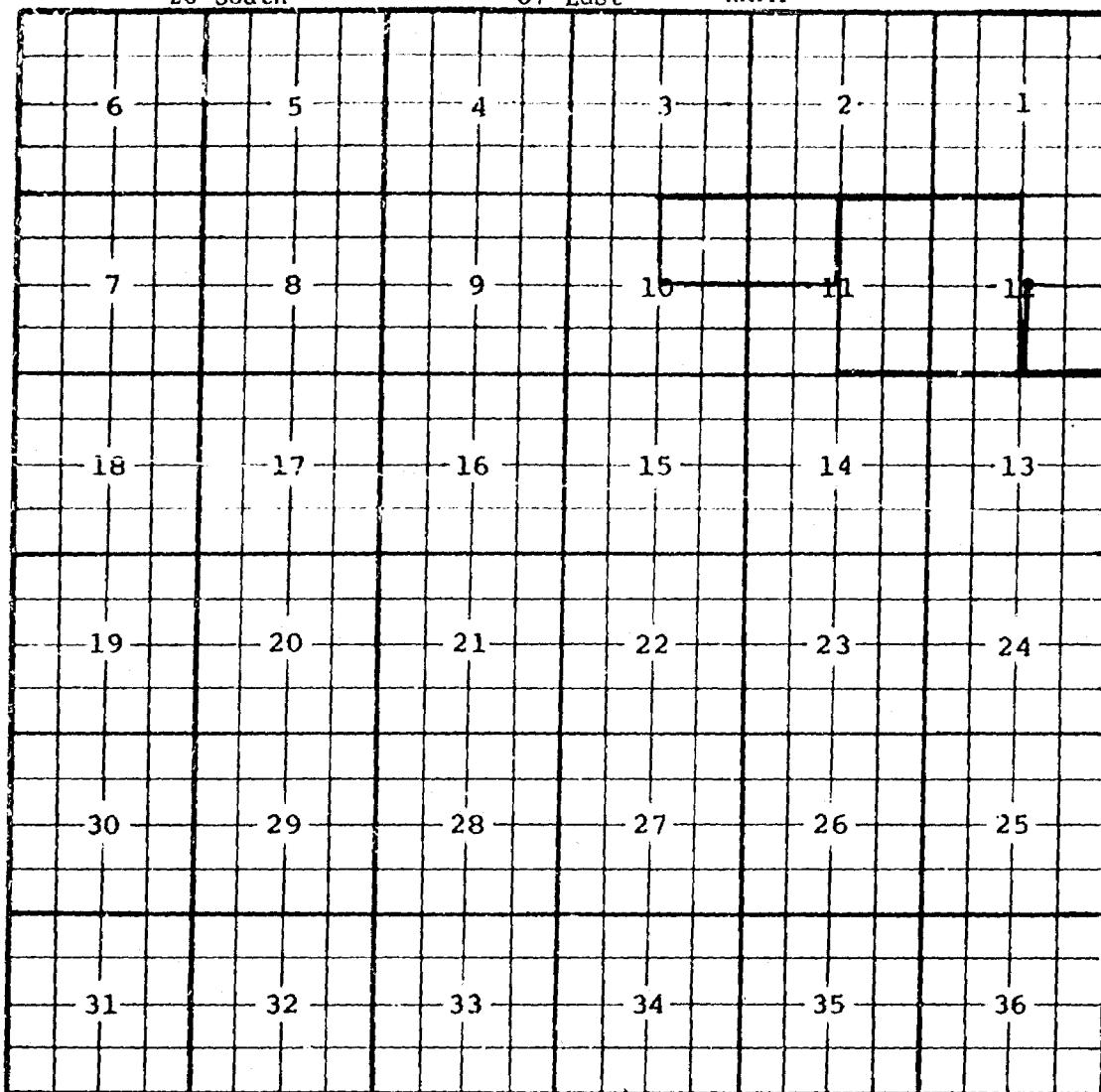
COUNTY LEA

POOL SKAGGS-DRINKARD

TOWNSHIP 20 South

RANGE 37 East

NMPM



PURPOSE: One completed oil well capable of producing.

TEXACO, INC. - C. H. Weir "A" #10 in Unit J of Section 12-20-37. Completed in Drinkard on August 1, 1964. Top of Perforations 6831'.

ADDITION--TEXACO, INC. - E. H. B. Phillips B #2 in Unit G of Section 10-20-37. Completed in Drinkard on August 9, 1964. Top of Perforations 6839'.

Pool boundary colored in red.

Proposed pool extensions colored in green. SECTION 12: SE/4

ADDITIONS---SECTION 10: NE/4

SECTION 11: NW/4

CASE 3130: (y) EXTENSION OF AN EXISTING OIL POOL

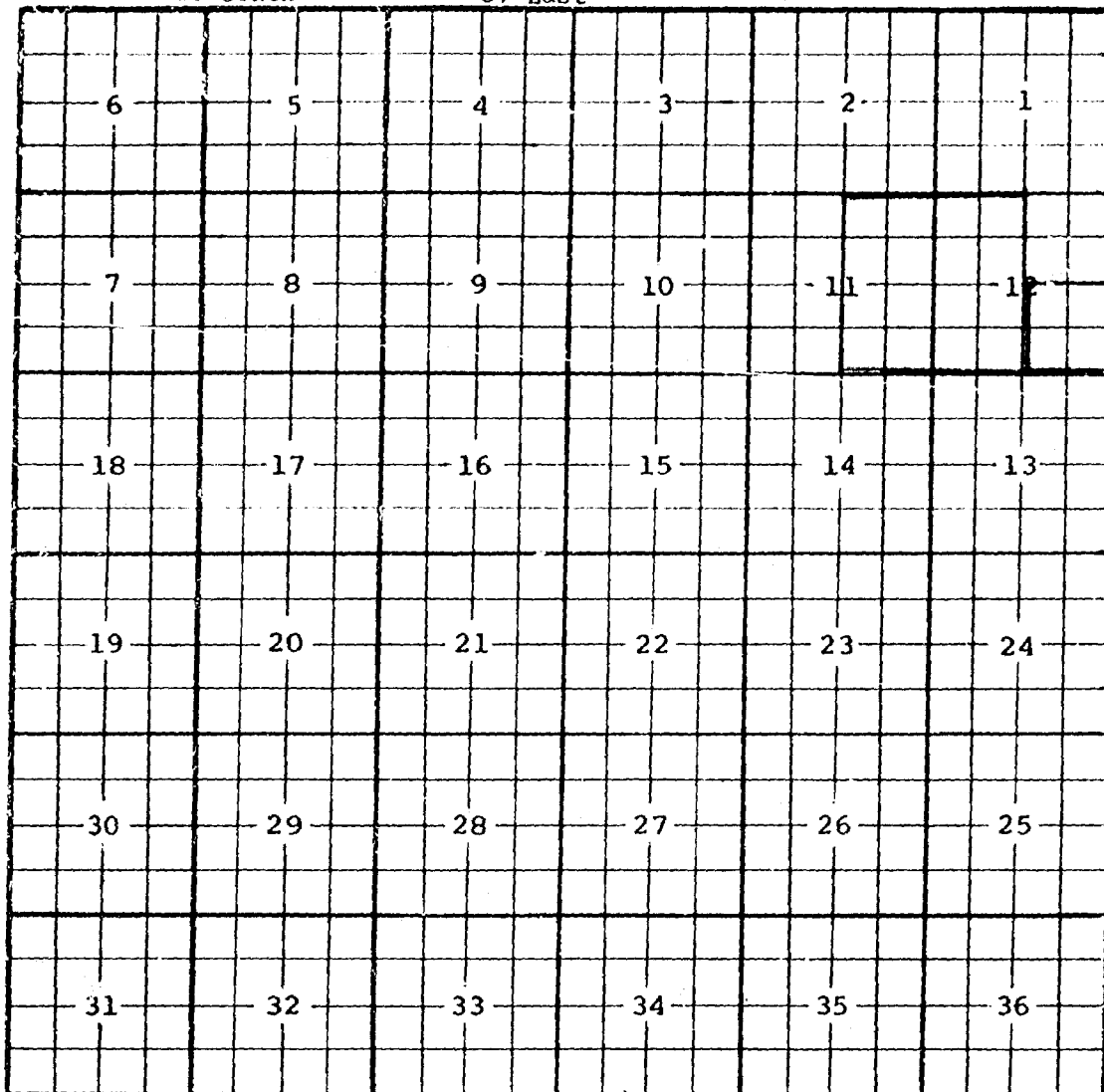
COUNTY LEA

POOL SKAGGS-GLORIETA

TOWNSHIP 20 South

RANGE 37 East

NMPM



PURPOSE: One completed oil well capable of producing.

TEXACO, INC. - C. H. Weir "A" #10 in Unit J of Section 12-20-37. Completed in Glorieta on August 1, 1964. Top of Perforations 5313'.

Pool boundary colored in red.

Proposed pool extension colored in green. SECTION 12: SE/4

CASE 3130: (z) EXTENSION OF AN EXISTING OIL POOL

COUNTY LEA POOL VACUUM-ABO REEF

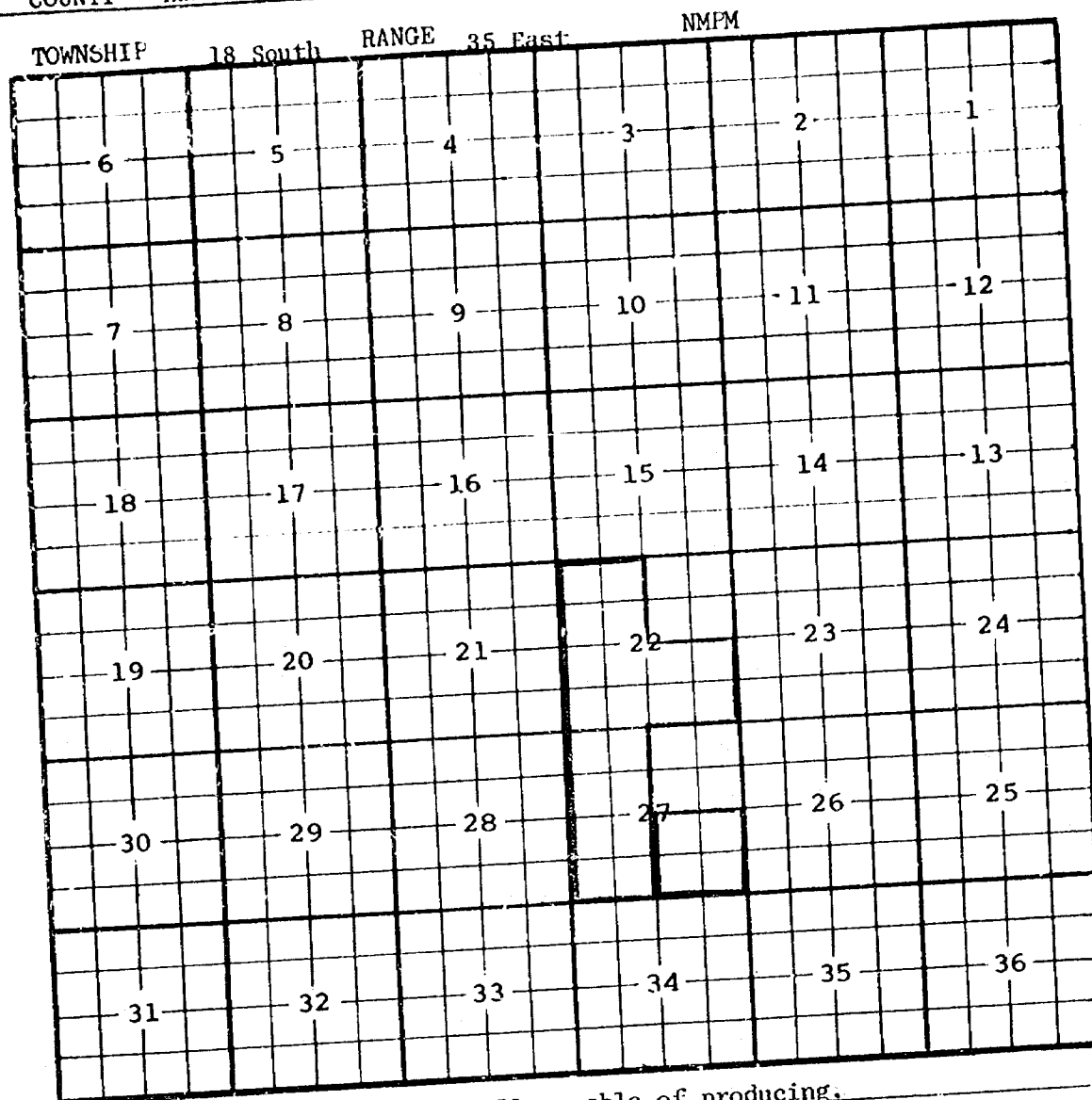
TOWNSHIP		18 South		RANGE		34 East		NMPM	
6	5	4	3	2	1				
7	8	9	10	11	12				
18	17	16	15	14	13				
19	20	21	22	23	24				
30	29	28	27	26	25				
31	32	33	34	35	36				

PURPOSE: One completed oil well capable of producing.

TEXACO, INC. - State of New Mexico "R" NCT-3 #15 in Unit P of Section 1-18-34. Completed in Abo Reef on July 1, 1964. Top of Perforations 8495'. Pool boundary colored in red.

Proposed pool extension colored in green. SECTION 1: S/2 SE/4

CASE 3130: (aa) EXTENSION OF AN EXISTING OIL POOL.
COUNTY IEA POOL SOUTH VACUUM-BONE SPRINGS



PURPOSE: One completed oil well capable of producing.
THE PURE OIL COMPANY - S. Vacuum Unit #1-27 in Unit I of Section 27-18-35.
Completed in Bone Springs on July 30, 1964. Depth to Casing Shoe 11,754'.
Pool boundary colored in red.
Proposed pool extension colored in green. SECTION 27: SE/4

COUNTY LEA POOL VACUUM-WOLFECAMP

RANGE 35 East

NMPM

TOWNSHIP 17 South

RANGE 35 East

PURPOSE: One completed oil well capable of producing.

PURPOSE: One completed oil well capable of producing 1000 bbls of oil per day.
 TEXACO, INC. - State of New Mexico "N" #6 in Unit L of Section 30-17-35-
 16-1964 Ton of Perforations 9612'

TEXACO, INC. - State of New Mexico N #1
Completed in Wolfcamp on June 16, 1964. Top of Perforations 9612'.

Pool boundary colored in red.

Pool boundary colored in red.
Proposed pool extension colored in green. SECTION 30: SW/4

CASE 3130: (bb) EXTENSION OF AN EXISTING OIL POOL (Continued)

COUNTY LEA POOL VACUUM-WOLFCAMP

TOWNSHIP		17 South		RANGE 34 East		NMPM	
6	5	4	3	2	1		
7	8	9	10	11	12		
18	17	16	15	14	13		
19	20	21	22	23	24		
30	29	28	27	26	25		
31	32	33	34	35	36		

PURPOSE: As stated on preceding page, paragraph (bb), Exhibit I

ADDITION---TEXACO, INC. - Texaco-Mobil State #1 in Unit H of Section 25-17-34. Completed in Wolfcamp on August 7, 1964. Top of Perforations 9626'. Pool boundary colored in red.

Proposed pool extension colored in green. SECTION 25: S/2 NE/4

DOCKET: REGULAR HEARING - WEDNESDAY - OCTOBER 14, 1964

OIL CONSERVATION COMMISSION - 9 A.M., MORGAN HALL, STATE LAND OFFICE BUILDING,
SANTA FE, NEW MEXICO

- ALLOWABLE
- (1) Consideration of the oil allowable for November, 1964.
 - (2) Consideration of the allowable production of gas for November, 1964, from ten prorated pools in Lea and Eddy Counties, New Mexico, also consideration of the allowable production of gas from nine prorated pools in San Juan, Rio Arriba and Sandoval Counties, New Mexico, for November, 1964.

CASE 3130: Southeastern New Mexico nomenclature case calling for an order for the creation, abolishment and extension of certain pools in Lea, Chaves and Eddy Counties, New Mexico:

- a) CREATE A new oil pool for Abo production, designated as the Knowles-Abo Pool, and described as:

TOWNSHIP 16 SOUTH, RANGE 38 EAST, NMPM
SECTION 32: SE/4

- b) CREATE A new oil pool for San Andres production, designated as the Leslie Spring-San Andres Pool, and described as:

TOWNSHIP 7 SOUTH, RANGE 26 EAST, NMPM
SECTION 26: SE/4

- c) CREATE A new oil pool for Strawn production, designated as the West Lusk-Strawn Pool, and described as:

TOWNSHIP 20 SOUTH, RANGE 31 EAST, NMPM
SECTION 6: SE/4

- d) CREATE A new oil pool for Seven Rivers-Queen production, designated as the East McMillan Seven Rivers-Queen Pool, and described as:

TOWNSHIP 20 SOUTH, RANGE 27 EAST, NMPM
SECTION 3: NE/4 NE/4

- e) CREATE A new gas pool for Queen production, designated as the West Mesa-Queen Gas Pool, and described as:

TOWNSHIP 16 SOUTH, RANGE 31 EAST, NMPM
SECTION 12: SE/4

- f) CREATE A new oil pool for Tubb production, designated as the East Weir-Tubb Pool, and described as:

TOWNSHIP 20 SOUTH, RANGE 37 EAST, NMPM
SECTION 13: N/2

- g) ABOLISH the Weir-Tubb Gas Pool described as:

TOWNSHIP 20 SOUTH, RANGE 37 EAST, NMPM
SECTION 15: SE/4 and E/2 SW/4

- h) EXTEND the Monument-Tubb Gas Pool to include therein:

TOWNSHIP 20 SOUTH, RANGE 37 EAST, NMPM
SECTION 10: NE/4
SECTION 15: SE/4

- i) ABOLISH the Wilson-Bone Springs Pool described as:

TOWNSHIP 20 SOUTH, RANGE 36 EAST, NMPM
SECTION 31: SE/4

- j) EXTEND the Acme-San Andres Pool to include therein:

TOWNSHIP 7 SOUTH, RANGE 27 EAST, NMPM
SECTION 32: SE/4 SW/4

- k) EXTEND the Atoka-Pennsylvanian Gas Pool to include therein:

TOWNSHIP 18 SOUTH, RANGE 26 EAST, NMPM
SECTION 16: E/2

- l) EXTEND the Blinebry Oil Pool to include therein:

TOWNSHIP 22 SOUTH, RANGE 38 EAST, NMPM
SECTION 20: SW/4

- m) EXTEND the Flying "M"-Abo Pool to include therein:

TOWNSHIP 9 SOUTH, RANGE 33 EAST, NMPM
SECTION 23: NE/4

- n) EXTEND the Flying "M"-San Andres Pool to include therein:

TOWNSHIP 9 SOUTH, RANGE 33 EAST, NMPM
SECTION 9: S/2 SE/4
SECTION 20: NW/4
SECTION 29: E/2
SECTION 32: N/2

- o) EXTEND the Jenkins-San Andres Pool to include therein:

TOWNSHIP 9 SOUTH, RANGE 35 EAST, NMPM
SECTION 16: SW/4
SECTION 21: NW/4

- p) EXTEND the North Justis Tubb-Drinkard Pool to include therein:

TOWNSHIP 25 SOUTH, RANGE 37 EAST, NMPM
SECTION 11: N/2 SW/4

- q) EXTEND the Middle Lane-Pennsylvanian Pool to include therein:

TOWNSHIP 10 SOUTH, RANGE 33 EAST, NMPM
SECTION 11: SW/4

- r) EXTEND the Linda-San Andres Pool to include therein:

TOWNSHIP 6 SOUTH, RANGE 26 EAST, NMPM
SECTION 29: SW/4 SW/4
SECTION 30: E/2 E/2

- s) EXTEND the Maljamar Pool to include therein:
TOWNSHIP 17 SOUTH, RANGE 31 EAST, NMPM
SECTION 36: NE/4 NE/4
- t) EXTEND the Mescalero-San Andres Pool to include therein:
TOWNSHIP 10 SOUTH, RANGE 32 EAST, NMPM
SECTION 22: NE/4
- u) EXTEND the Oil Center-Blinebry Pool to include therein:
TOWNSHIP 21 SOUTH, RANGE 36 EAST, NMPM
SECTION 10: S/2 NW/4 and SW/4
- v) EXTEND the Pearl-Queen Pool to include therein:
TOWNSHIP 19 SOUTH, RANGE 34 EAST, NMPM
SECTION 35: NW/4
- w) EXTEND the Pecos-San Andres Pool to include therein:
TOWNSHIP 7 SOUTH, RANGE 26 EAST, NMPM
SECTION 29: SE/4 SE/4
- x) EXTEND the Skaggs-Drinkard Pool to include therein:
TOWNSHIP 20 SOUTH, RANGE 37 EAST, NMPM
SECTION 12: SE/4
- y) EXTEND the Skaggs-Glorieta Pool to include therein:
TOWNSHIP 20 SOUTH, RANGE 37 EAST, NMPM
SECTION 12: SE/4
- z) EXTEND the Vacuum-Abo Reef Pool to include therein:
TOWNSHIP 18 SOUTH, RANGE 34 EAST, NMPM
SECTION 1: S/2 SE/4
- aa) EXTEND the South Vacuum-Bone Springs Pool to include therein:
TOWNSHIP 18 SOUTH, RANGE 35 EAST, NMPM
SECTION 27: SE/4
- bb) EXTEND the Vacuum-Wolfcamp Pool to include therein:
TOWNSHIP 17 SOUTH, RANGE 35 EAST, NMPM
SECTION 30: SW/4

In the matter of the application of the Oil Conservation Commission of New Mexico upon its own motion for an order for the creation of new pools in Chaves, Eddy, and Lea Counties, New Mexico, the abolishment of certain existing pools in Lea County, New Mexico, and extensions of certain existing pools in Chaves, Eddy, and Lea Counties, New Mexico, and giving notice to all persons and parties interested in the subject matter thereof to appear and show cause why such creations, abolishments, and extensions should not be made.

a) CREATE A new pool in Lea County, New Mexico, classified as an oil pool for Abo production, designated as the Knowles-Abo Pool, and described as:

✓ TOWNSHIP 16 SOUTH, RANGE 38 EAST, NMPM
SECTION 32: SE/4

b) CREATE A new pool in Chaves County, New Mexico, classified as an oil pool for San Andres production, designated as the Leslie Spring-San Andres Pool, and described as:

✓ TOWNSHIP 7 SOUTH, RANGE 26 EAST, NMPM
SECTION 26: SE/4

c) CREATE A new pool in Eddy County, New Mexico, classified as an oil pool for Strawn production, designated as the West Lusk-Strawn Pool, and described as:

✓ TOWNSHIP 20 SOUTH, RANGE 31 EAST, NMPM
SECTION 6: SE/4

d) CREATE A new pool in Eddy County, New Mexico, classified as an oil pool for Seven Rivers-Queen production, designated as the East McMillan-Seven Rivers-Queen Pool, and described as:

✓ TOWNSHIP 20 SOUTH, RANGE 27 EAST, NMPM
SECTION 3: NE/4 NE/4

e) CREATE A new pool in Eddy County, New Mexico, classified as a gas pool for Queen production, designated as the West Mesa-Queen Gas Pool, and described as:

✓ TOWNSHIP 16 SOUTH, RANGE 31 EAST, NMPM
SECTION 12: SE/4

f) CREATE A new pool in Lea County, New Mexico, classified as an oil pool for Tubb production, designated as the East Weir-Tubb Pool, and described as:

✓ TOWNSHIP 20 SOUTH, RANGE 37 EAST, NMPM
SECTION 13: N/2

g) ABOLISH the Weir-Tubb Gas Pool in Lea County, New Mexico, described as:

✓ TOWNSHIP 20 SOUTH, RANGE 37 EAST, NMPM
SECTION 15: SE/4 and E/2 SW/4

(h) EXTEND the Monument - Tubb Gas Pool in Lea County, New Mexico, to include therein
TOWNSHIP 20 SOUTH, RANGE 37 EAST, NMPM
Section 10: NE/4
Section 15: SE/4

i) ABOLISH the Wilson-Bone Springs Pool in Lea County, New Mexico, described as:

✓ TOWNSHIP 20 SOUTH, RANGE 36 EAST, NMPM
SECTION 31: SE/4

j) EXTEND the Acme-San Andres Pool in Chaves County, New Mexico, to include therein:

✓ TOWNSHIP 7 SOUTH, RANGE 27 EAST, NMPM
SECTION 32: SE/4 SW/4

k) EXTEND the Atoka-Pennsylvanian Gas Pool in Eddy County, New Mexico, to include therein:

✓ TOWNSHIP 18 SOUTH, RANGE 26 EAST, NMPM
SECTION 16: E/2

l) EXTEND the Blinebry Oil Pool in Lea County, New Mexico, to include therein:

✓ TOWNSHIP 22 SOUTH, RANGE 38 EAST, NMPM
SECTION 20: SW/4

m) EXTEND the Flying "M"-Abo Pool in Lea County, New Mexico, to include therein:

✓ TOWNSHIP 9 SOUTH, RANGE 33 EAST, NMPM
SECTION 23: NE/4

n) EXTEND the Flying "M"-San Andres Pool in Lea County, New Mexico, to include therein:

✓ TOWNSHIP 9 SOUTH, RANGE 33 EAST, NMPM
SECTION 9: S/2 SE/4
SECTION 20: NW/4
SECTION 29: E/2
SECTION 32: N/2

o) EXTEND the Jenkins-San Andres Pool in Lea County, New Mexico, to include therein:

✓ TOWNSHIP 9 SOUTH, RANGE 35 EAST, NMPM
SECTION 16: SW/4
SECTION 21: NW/4

p) EXTEND the North Justis Tubb-Drinkard Pool in Lea County, New Mexico, to include therein:

✓ TOWNSHIP 25 SOUTH, RANGE 37 EAST, NMPM
SECTION 11: N/2 SW/4

q) EXTEND the Middle Lane-Pennsylvanian Pool in Lea County, New Mexico, to include therein:

✓ TOWNSHIP 10 SOUTH, RANGE 33 EAST, NMPM
SECTION 11: SW/4

- r) EXTEND the Linda-San Andres Pool in Chaves County, New Mexico, to include therein:

✓ TOWNSHIP 6 SOUTH, RANGE 26 EAST, NMPM
SECTION 29: SW/4 SW/4
SECTION 30: E/2 E/2

- s) EXTEND the Maljamar Pool in Eddy County, New Mexico, to include therein:

✓ TOWNSHIP 17 SOUTH, RANGE 31 EAST, NMPM
SECTION 36: NE/4 NE/4

- t) EXTEND the Mescalero-San Andres Pool in Lea County, New Mexico, to include therein:

✓ TOWNSHIP 10 SOUTH, RANGE 32 EAST, NMPM
SECTION 22: NE/4

- ~~u)~~ EXTEND the Monument-Tubb Pool in Lea County, New Mexico, to include therein:

✓ TOWNSHIP 20 SOUTH, RANGE 37 EAST, NMPM
SECTION 10: NE/4
SECTION 15: SE/4

- ~~u)~~ EXTEND the Oil Center-Blinebry Pool in Lea County, New Mexico, to include therein:

✓ TOWNSHIP 21 SOUTH, RANGE 36 EAST, NMPM
SECTION 10: S/2 NW/4 and SW/4

- ~~u)~~ EXTEND the Pearl-Queen Pool in Lea County, New Mexico, to include therein:

✓ TOWNSHIP 19 SOUTH, RANGE 34 EAST, NMPM
SECTION 35: NW/4

- ~~u)~~ EXTEND the Pecos-San Andres Pool in Chaves County, New Mexico, to include therein:

✓ TOWNSHIP 7 SOUTH, RANGE 26 EAST, NMPM
SECTION 29: SE/4 SE/4

- ~~x)~~ EXTEND the Skaggs-Drinkard Pool in Lea County, New Mexico, to include therein:

✓ TOWNSHIP 20 SOUTH, RANGE 37 EAST, NMPM
SECTION 12: SE/4

- ~~y)~~ EXTEND the Skaggs-Glorieta Pool in Lea County, New Mexico, to include therein:

✓ TOWNSHIP 20 SOUTH, RANGE 37 EAST, NMPM
SECTION 12: SE/4

-4- October, 1964 Nomenclature

2) z) EXTEND the Vacuum-Abo Reef Pool in Lea County, New Mexico, to include therein:

✓ TOWNSHIP 18 SOUTH, RANGE 34 EAST, NMPM
SECTION 1: S/2 SE/4

~~aa)~~ aa) EXTEND the South Vacuum-Bone Springs Pool in Lea County, New Mexico, to include therein:

✓ TOWNSHIP 18 SOUTH, RANGE 35 EAST, NMPM
SECTION 27: SE/4

~~bb)~~ bb) EXTEND the Vacuum-Wolfcamp Pool in Lea County, New Mexico, to include therein:

✓ TOWNSHIP 17 SOUTH, RANGE 35 EAST, NMPM
SECTION 30: SW/4

BEFORE THE OIL CONSERVATION COMMISSION
OF THE STATE OF NEW MEXICO

IN THE MATTER OF THE HEARING
CALLED BY THE OIL CONSERVATION
COMMISSION OF THE STATE OF
NEW MEXICO FOR THE PURPOSE
OF CONSIDERING:

CASE NO. 3130
ORDER NO. R- 2787

THE APPLICATION OF THE OIL
CONSERVATION COMMISSION UPON
ITS OWN MOTION FOR AN ORDER
CREATING, ABOLISHING, AND
EXTENDING CERTAIN POOLS IN
CHAVES, EDDY, AND LEA COUNTIES,
NEW MEXICO.

ORDER OF THE COMMISSION

BY THE COMMISSION:

This cause came on for hearing at 9 o'clock a.m. on October 14, 1964, at Santa Fe, New Mexico, before the Oil Conservation Commission of New Mexico, hereinafter referred to as the "Commission."

NOW, on this _____ day of October, 1964, the Commission, a quorum being present, having considered the testimony presented and the exhibits received at said hearing, and being fully advised in the premises,

FINDS:

(1) That due public notice having been given as required by law, the Commission has jurisdiction of this cause and subject matter thereof.

✓ (2) That there is need for the creation of a new pool in Lea County, New Mexico, for the production of oil from the Abo formation, said pool to bear the designation of Knowles-Abo Pool. Said Knowles-Abo Pool was discovered by Midwest Oil Corporation, Graridge State No. 1, located in ~~the SE/4~~, Unit O of Section 32, Township 16 South, Range 38 East, NMPM. It was completed in Abo on July 15, 1964. The top of perforations is 9054 feet.

✓ (3) That there is need for the creation of a new pool in Chaves County, New Mexico, for the production of oil from the San Andres formation, said pool to bear the designation of Leslie Spring-San Andres Pool. Said Leslie Spring-San Andres Pool was discovered by Dr. Sam G. Dunn, Dale Federal No. 1, located in ~~the SE/4~~, Unit I of Section 26, Township 7 South, Range 26 East, NMPM. It was completed in San Andres on July 12, 1964. The top of perforations is 1498 feet.

✓ (4) That there is need for the creation of a new pool in Eddy County, New Mexico, for the production of oil from the Strawn formation, said pool to bear the designation of West Lusk-Strawn Pool. Said West Lusk-Strawn Pool was discovered by Pan American Petroleum Corporation, Big Eddy Unit No. 3, located in ~~the SE/4~~, Unit P of Section 6, Township 20 South, Range 31 East, NMPM. It was completed in Strawn May 4, 1964. The top of perforations is 11,334 feet.

568 ✓ (5) That there is need for the creation of a new pool in Eddy County, New Mexico, for the production of oil from the Seven Rivers-Queen formation, said pool to bear the designation of East McMillan-Seven Rivers-Queen Pool. Said East McMillan-Seven Rivers-Queen Pool was discovered by John H. Trigg, Federal TY No. 1, located in ~~the NE/4~~, Unit A of Section 3, Township 20 South, Range 27 East, NMPM. It was completed in Seven Rivers-Queen on May 17, 1964. The top of perforations is 1344 feet.

✓ (6) That there is need for the creation of a new pool in Eddy County, New Mexico, for the production of gas from the Queen formation, said pool to bear the designation of West Mesa-Queen Gas Pool. Said West Mesa-Queen Gas Pool was discovered by Robert A. Dean, Bogle No. 1, located in ~~the SE/4~~, Unit J of Section 12, Township 16 South, Range 31 East, NMPM. It was completed in Queen on June 25, 1964. The top of perforations is 3314 feet.

(7) That there is need for the creation of a new pool in Lea County, New Mexico, for the production of oil from the Tubb formation, said pool to bear the designation of East Weir-Tubb Pool. Said East Weir-Tubb Pool was discovered by Texaco, Inc., L. R. Kershaw No. 9, located in the NE/4, Unit B of Section 13, Township 20 South, Range 37 East, NMPM. It was completed in Tubb on November 19, 1963. The top of perforations is 6439 feet.

(8) That there is need for the consolidation of the Weir-Tubb Gas Pool and the Monument-Tubb Pool, Lea County, New Mexico, inasmuch as the pools produce from the same formation. Said consolidation to be accomplished by the abolishment of the Weir-Tubb Gas Pool and extension of the Monument-Tubb Pool.

(9) That there is need for the abolishment of the Wilson-Bone Springs Pool in Lea County, New Mexico, because this acreage is already contained in Osudo-Upper and Lower Bone Springs Pools as created under special hearing by R-2757.

(10) That there is need for certain extensions to the Acme-San Andres Pool, the Linda-San Andres Pool, and the Pecos-San Andres Pool, all in Chaves County, New Mexico, the Atoka-Pennsylvanian Gas Pool and the Maljamar-Grayburg-San Andres Pool, both in Eddy County, New Mexico, the Blinebry Oil Pool, the Flying "M"-Abo Pool, the Flying "M"-San Andres Pool, the Jenkins-San Andres Pool, the North Justis Tubb-Drinkard Pool, the Middle Lane-Pennsylvanian Pool, the Mescalero-San Andres Pool, the Monument-Tubb Pool, the Oil Center-Blinebry Pool, the Pearl-Queen Pool, the Skaggs-Drinkard Pool, the Skaggs-Glorieta Pool, the Vacuum-Abo Reef Pool, the South Vacuum-Bone Springs Pool, and the Vacuum-Wolfcamp Pool, all in Lea County, New Mexico.

IT IS THEREFORE ORDERED:

(a) That a new pool in Lea County, New Mexico, classified as an oil pool for Abo production, is hereby created and designated as the Knowles-Abo Pool, consisting of the following described area:

✓ TOWNSHIP 16 SOUTH, RANGE 38 EAST, NMPM
SECTION 32: SE/4

(b) That a new pool in Chaves County, New Mexico, classified as an oil pool for San Andres production, is hereby created and designated as the Leslie Spring-San Andres Pool, consisting of the following described area:

✓ TOWNSHIP 7 SOUTH, RANGE 26 EAST, NMPM
SECTION 26: SE/4

(c) That a new pool in Eddy County, New Mexico, classified as an oil pool for Strawn production, is hereby created and designated as the West Lusk-Strawn Pool, consisting of the following described area:

✓ TOWNSHIP 20 SOUTH, RANGE 31 EAST, NMPM
SECTION 6: SE/4

(d) That a new pool in Eddy County, New Mexico, classified as an oil pool for Seven Rivers-Queen production, is hereby created and designated as the East McMillan-Seven Rivers-Queen Pool, consisting of the following described area:

✓ TOWNSHIP 20 SOUTH, RANGE 27 EAST, NMPM
SECTION 3: NE/4 NE/4

(e) That a new pool in Eddy County, New Mexico, classified as a gas pool for Queen production, is hereby created and designated as the West Mesa-Queen Gas Pool, consisting of the following described area:

✓ TOWNSHIP 16 SOUTH, RANGE 31 EAST, NMPM
SECTION 12: SE/4

(f) That a new pool in Lea County, New Mexico, classified as an oil pool for Tubb production, is hereby created and designated as the East Weir-Tubb Pool, consisting of the following described area:

✓ TOWNSHIP 20 SOUTH, RANGE 37 EAST, NMPM
SECTION 13: N/2

(g) That the Weir-Tubb Gas Pool in Lea County, New Mexico, consisting of the following described area:

✓ TOWNSHIP 20 SOUTH, RANGE 37 EAST, NMPM
SECTION 15: SE/4 and E/2 SW/4

is hereby abolished.

(h) That the Monument-Tubb Pool in Lea County, New Mexico, as heretofore classified, defined, and described, is hereby extended to include therein:

✓ TOWNSHIP 20 SOUTH, RANGE 37 EAST, NMPM
SECTION 10: NE/4
SECTION 15: SE/4

(i) That the Wilson-Bone Springs Pool in Lea County, New Mexico, consisting of the following described area:

✓ TOWNSHIP 20 SOUTH, RANGE 36 EAST, NMPM
SECTION 31: SE/4

is hereby abolished.

(j) That the Acme-San Andres Pool in Chaves County, New Mexico, as heretofore classified, defined, and described, is hereby extended to include therein:

✓ TOWNSHIP 7 SOUTH, RANGE 27 EAST, NMPM
SECTION 32: SE/4 SW/4

(k) That the Atoka-Pennsylvanian Gas Pool in Eddy County, New Mexico, as heretofore classified, defined, and described, is hereby extended to include therein:

✓ TOWNSHIP 18 SOUTH, RANGE 26 EAST, NMPM
SECTION 16: E/2

(l) That the Blinbry Oil Pool in Lea County, New Mexico, as heretofore classified, defined, and described, is hereby extended to include therein:

✓ TOWNSHIP 22 SOUTH, RANGE 38 EAST, NMPM
SECTION 20: SW/4

(m) That the Flying "M"-Abo Pool in Lea County, New Mexico, as heretofore classified, defined, and described, is hereby extended to include therein:

✓ TOWNSHIP 9 SOUTH, RANGE 33 EAST, NMPM
SECTION 23: NE/4

(n) That the Flying "M"-San Andres Pool in Lea County, New Mexico, as heretofore classified, defined, and described, is hereby extended to include therein:

✓ TOWNSHIP 9 SOUTH, RANGE 33 EAST, NMPM
- SECTION 9: S/2 SE/4
- SECTION 16: NW/4
- SECTION 17: S/2 SE/4
- SECTION 20: NW/4
- SECTION 28: W/2 NW/4
- SECTION 29: E/2
- SECTION 32: N/2

(o) That the Jenkins-San Andres Pool in Lea County, New Mexico, as heretofore classified, defined, and described, is hereby extended to include therein:

✓ TOWNSHIP 9 SOUTH, RANGE 35 EAST, NMPM
SECTION 16: SW/4
SECTION 21: NW/4

(p) That the North Justis Tubb-Drinkard Pool in Lea County, New Mexico, as heretofore classified, defined, and described, is hereby extended to include therein:

✓ TOWNSHIP 24 SOUTH, RANGE 37 EAST, NMPM
SECTION 35: NW/4

✓ TOWNSHIP 25 SOUTH, RANGE 37 EAST, NMPM
SECTION 11: N/2 SW/4

(q) That the Middle Lane-Pennsylvanian Pool in Lea County, New Mexico, as heretofore classified, defined, and described, is hereby extended to include therein:

✓ TOWNSHIP 10 SOUTH, RANGE 33 EAST, NMPM
SECTION 11: SW/4

(r) That the Linda-San Andres Pool in Chaves County, New Mexico, as heretofore classified, defined, and described, is hereby extended to include therein:

✓ TOWNSHIP 6 SOUTH, RANGE 26 EAST, NMPM
SECTION 29: SW/4 SW/4
SECTION 30: E/2 E/2

(s) That the Maljamar*Grayburg-San Andres Pool in Eddy County, New Mexico, as heretofore classified, defined, and described, is hereby extended to include therein:

✓ TOWNSHIP 17 SOUTH, RANGE 31 EAST, NMPM
SECTION 36: NE/4 NE/4

(t) That the Mescalero-San Andres Pool in Lea County, New Mexico, as heretofore classified, defined, and described, is hereby extended to include therein:

✓ TOWNSHIP 10 SOUTH, RANGE 32 EAST, NMPM
SECTION 15: NE/4
SECTION 22: NE/4

(u) That the Oil Center-Blinebry Pool in Lea County, New Mexico, as heretofore classified, defined, and described, is hereby extended to include therein:

✓ TOWNSHIP 21 SOUTH, RANGE 36 EAST, NMPM
SECTION 10: S/2 NW/4 and SW/4

(v) That the Pearl-Queen Pool in Lea County, New Mexico, as heretofore classified, defined, and described, is hereby extended to include therein:

✓ TOWNSHIP 19 SOUTH, RANGE 34 EAST, NMPM
SECTION 35: NW/4

(w) That the Pecos-San Andres Pool in Chaves County, New Mexico, as heretofore classified, defined, and described, is hereby extended to include therein:

✓ TOWNSHIP 7 SOUTH, RANGE 26 EAST, NMPM
SECTION 29: SE/4 SE/4

(x) That the Skaggs-Drinkard Pool in Lea County, New Mexico, as heretofore classified, defined, and described, is hereby extended to include therein:

✓ TOWNSHIP 20 SOUTH, RANGE 37 EAST, NMPM
SECTION 10: NE/4
SECTION 11: NW/4
SECTION 12: SE/4

(y) That the Skaggs-Glorieta Pool in Lea County, New Mexico, as heretofore classified, defined, and described, is hereby extended to include therein:

✓ TOWNSHIP 20 SOUTH, RANGE 37 EAST, NMPM
SECTION 12: SE/4

(z) That the Vacuum-Abo Reef Pool in Lea County, New Mexico, as heretofore classified, defined, and described, is hereby extended to include therein:

✓ TOWNSHIP 18 SOUTH, RANGE 34 EAST, NMPM
SECTION 1: S/2 SE/4

(aa) That the South Vacuum-Bone Springs Pool in Lea County, New Mexico, as heretofore classified, defined, and described, is hereby extended to include therein:

✓ TOWNSHIP 18 SOUTH, RANGE 35 EAST, NMPM
SECTION 27: SE/4

(bb) That the Vacuum-Wolfcamp Pool in Lea County, New Mexico, as heretofore classified, defined, and described, is hereby extended to include therein:

✓ TOWNSHIP 17 SOUTH, RANGE 34 EAST, NMPM
SECTION 25: S/2 NE/4

✓ TOWNSHIP 17 SOUTH, RANGE 35 EAST, NMPM
SECTION 30: SW/4

IT IS FURTHER ORDERED:

That the effective date of this order and all creations, abolishments, and extensions included herein shall be November 1, 1964.

DONE at Santa Fe, New Mexico, on the day and year hereinabove designated.

STATE OF NEW MEXICO
OIL CONSERVATION COMMISSION

JACK M. CAMPBELL, Chairman

E. S. Walker, Member

A. L. Porter, Jr., Member & Secretary

S E A L