

CASE 3293:

SOUTHEASTERN NEW MEXICO
NOMENCLATURE

CASE NO.
3293

Application,
TRANSCRIPTS,
SMALL Exhibits
ETC.

NEW POOLS

- a) It is recommended that a new oil pool be created and designated as the BURTNER-WOLFCAMP Pool.

Vertical limits to be the Wolfcamp formation and the horizontal limits should be as follows: as shown in Paragraph (a), Exhibit I

Discovery well was Standard Oil Company of Texas - State 22 #1 located in Unit H Section 22 Township 15 Range 33 and was completed on May 18, 1965 ~~with an initial potential of \$\$\$\$ BOPD/MCFPD~~ Top of perforations is at 9722 feet.

- b) It is recommended that a new oil pool be created and designated as the MILNESAND-ABO Pool.

Vertical limits to be the Abo formation and the horizontal limits should be as follows: as shown in Paragraph (b), Exhibit I

Discovery well was J. C. Williamson - Mobil Federal #2 located in Unit A Section 33 Township 8 Range 35 and was completed on May 17, 1965 ~~with an initial potential of \$\$\$\$ BOPD/MCFPD~~ Top of perforations is at 8880 feet.

It is recommended that a new pool be created and designated as the Pool.

Vertical limits to be the formation and the horizontal limits should be as follows:

Discovery well was located in Unit Section Township Range and was completed on with an initial potential of BOPD/MCFPD. Top of perforations is at feet.

CASE 3293: (a) CREATION OF A NEW OIL POOL

COUNTY LEA POOL BURTNER-WOLF CAMP

TOWNSHIP		15 South		RANGE		33 East		NMPM	
6	5	4	3	2	1				
7	8	9	10	11	12				
18	17	16	15	14	13				
19	20	21	22	23	24				
30	29	28	27	26	25				
31	32	33	34	35	36				

PURPOSE: One completed oil well capable of producing.

STANDARD OIL COMPANY OF TEXAS - State 22 #1 in Unit H of Section 22-15-33.

Completed in Wolfcamp on May 18, 1965. Top of Perforations 9722'.

Proposed pool boundary colored in red. SECTION 22: NE/4

CASE 3293: (b) CREATION OF A NEW OIL POOL

COUNTY ROOSEVELT POOL MILNESAND-ABO

TOWNSHIP		8 South		RANGE		35 East		NMPM	
6	5	4	3	2	1				
7	8	9	10	11	12				
18	17	16	15	14	13				
19	20	21	22	23	24				
30	29	28	27	26	25				
31	32	33	34	35	36				

PURPOSE: One completed oil well capable of producing.

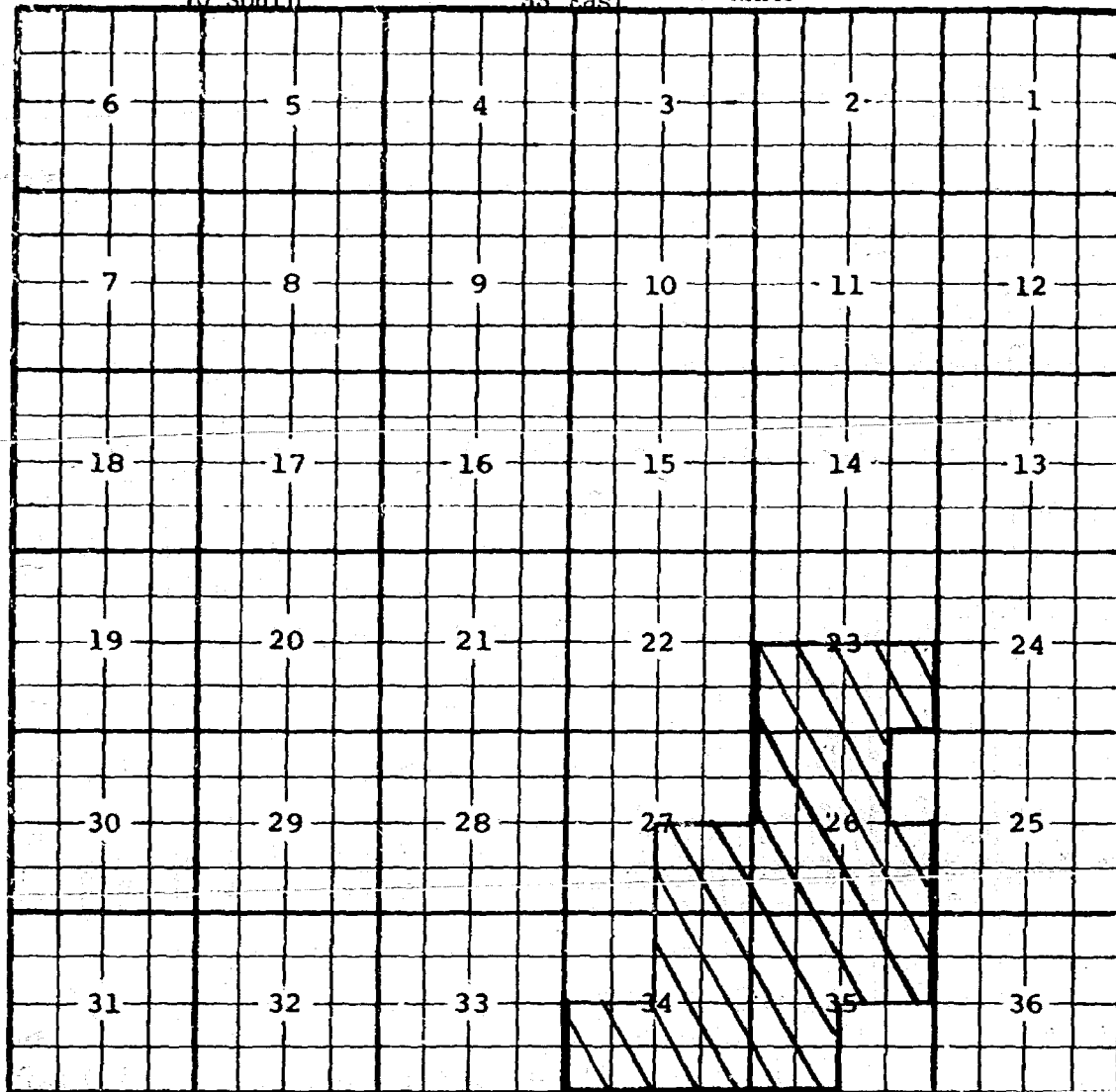
J. C. WILLIAMSON - Mobil Federal #2 in Unit A of Section 33-8-35. Completed in Abo on May 17, 1965. Top of Perforations 8880'.

Proposed pool boundary colored in red. SECTION 33: NE/4

CASE 3293: (c) ABOLISHMENT OF AN EXISTING OIL POOL (Continued on next page)

COUNTY LEA POOL SOUTH LANE-PENNSYLVANIAN

TOWNSHIP 10 South RANGE 33 East NMPM



PURPOSE: To consolidate two oil pools producing from the same reservoir and with contiguous pool boundaries. Abolished acreage to be extended to Inbe-Pennsylvanian Pool.

Proposed pool abolishment colored in blue. SECTION 23: S/2
SECTION 26: S/2, NW/4, and W/2 NE/4
SECTION 27: SE/4
SECTION 34: E/2 and SW/4
SECTION 35: W/2 and NE/4

CASE 3293: (c) ABOLISHMENT OF AN EXISTING OIL POOL (Continued)

COUNTY LEA

POOL SOUTH LANE-PENNSYLVANIAN

TOWNSHIP 11 South

RANGE 34 East

NMPM

6	5	4	3	2	1
7	8	9	10	11	12
18	17	16	15	14	13
19	20	21	22	23	24
30	29	28	27	26	25
31	32	33	34	35	36

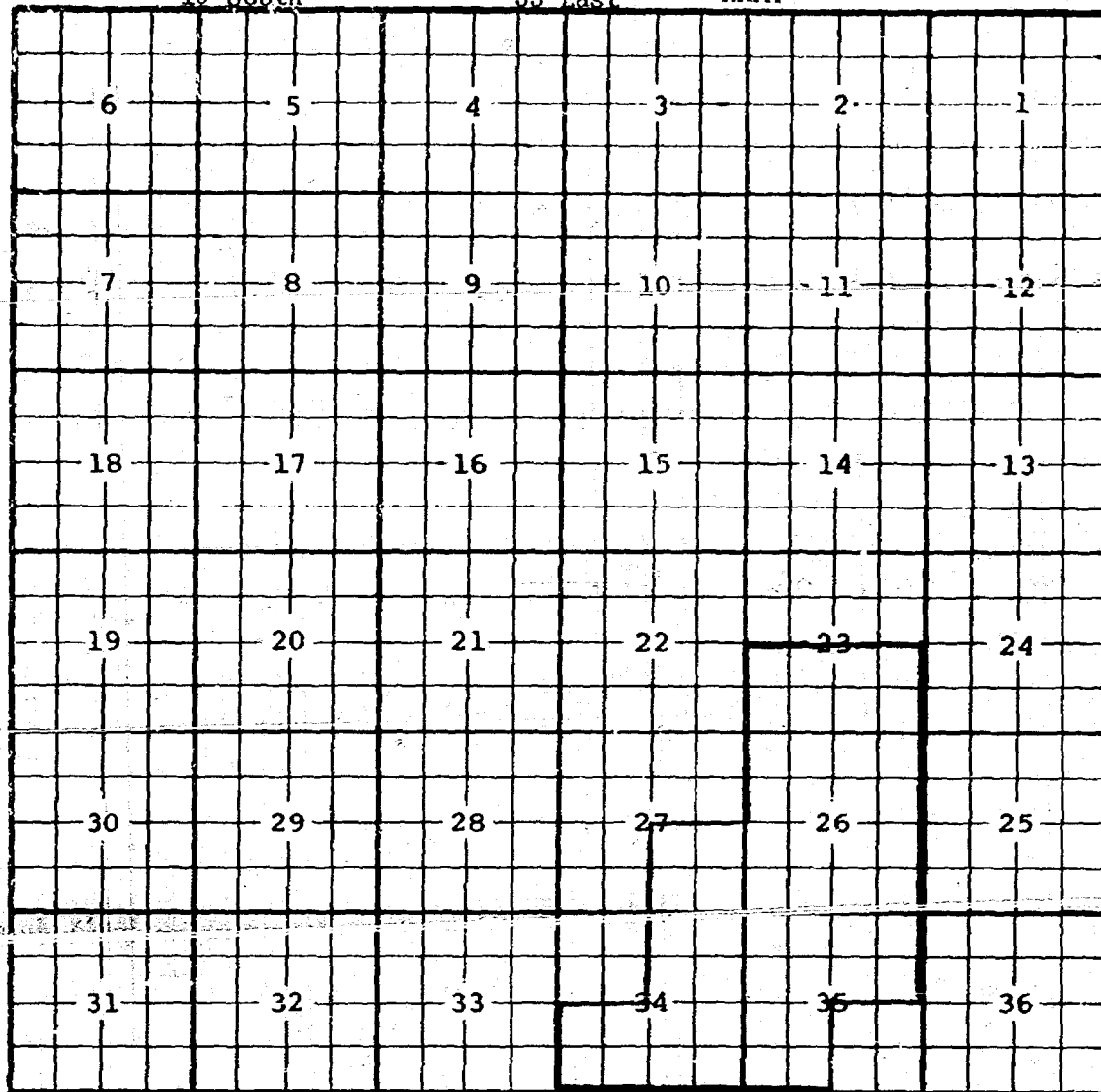
PURPOSE: As stated on preceding page, paragraph (c), Exhibit I.

Proposed pool abolishment colored in blue. SECTION 6: All

CASE 3293: (d) EXTENSION OF AN EXISTING OIL POOL (Continued on next page)

COUNTY LEA POOL INBE-PENNSYLVANIAN

TOWNSHIP 10 South RANGE 33 East NMPM



PURPOSE: To take in abolished acreage from South Lane-Pennsylvanian

Pool and one completed oil well capable of producing.

Pool boundary colored in red.

Proposed pool extensions colored in green. SECTION 23: S/2

SECTION 26: All

SECTION 27: SE/4

SECTION 34: E/2 and SW/4

SECTION 35: W/2 and NE/4

CASE 3293: (d) EXTENSION OF AN EXISTING OIL POOL (Continued on next page)

COUNTY LEA POOL INBE-PENNSYLVANIAN

TOWNSHIP 11 South RANGE 33 East NMPM

6	5	4	3	2		
7	8	9	10	11	12	
18	17	16	15	14	13	
19	20	21	22	23	24	
30	29	28	27	26	25	
31	32	33	34	35	36	

PURPOSE: As stated on preceding page, paragraph (d), Exhibit I.

SOUTHLAND ROYALTY COMPANY - J. D. Guye #5 in Unit N of Section 12-11-33.

Completed in Pennsylvanian on May 29, 1965. Depth to Casing Shoe 9789'.

Pool boundary colored in red.

Proposed pool extension colored in green. SECTION 12: SW/4

COUNTY LEA POOL INBE-PENNSYLVANIAN

TOWNSHIP 11 South RANGE 34 East NMPM

A 6x6 grid with numbers 1-36. The numbers are arranged in a 3x3 sub-grid in the top-left corner, with the remaining cells in the grid being empty. The numbers are arranged as follows:

6	5	4	3	2	1
7	8	9	10	11	12
18	17	16	15	14	13
19	20	21	22	23	24
30	29	28	27	26	25
31	32	33	34	35	36

Pool boundary colored in red.

Proposed pool extension colored in green. SECTION 6: All

CASE 3293: (e) EXTENSION OF AN EXISTING OIL POOL

COUNTY LEA

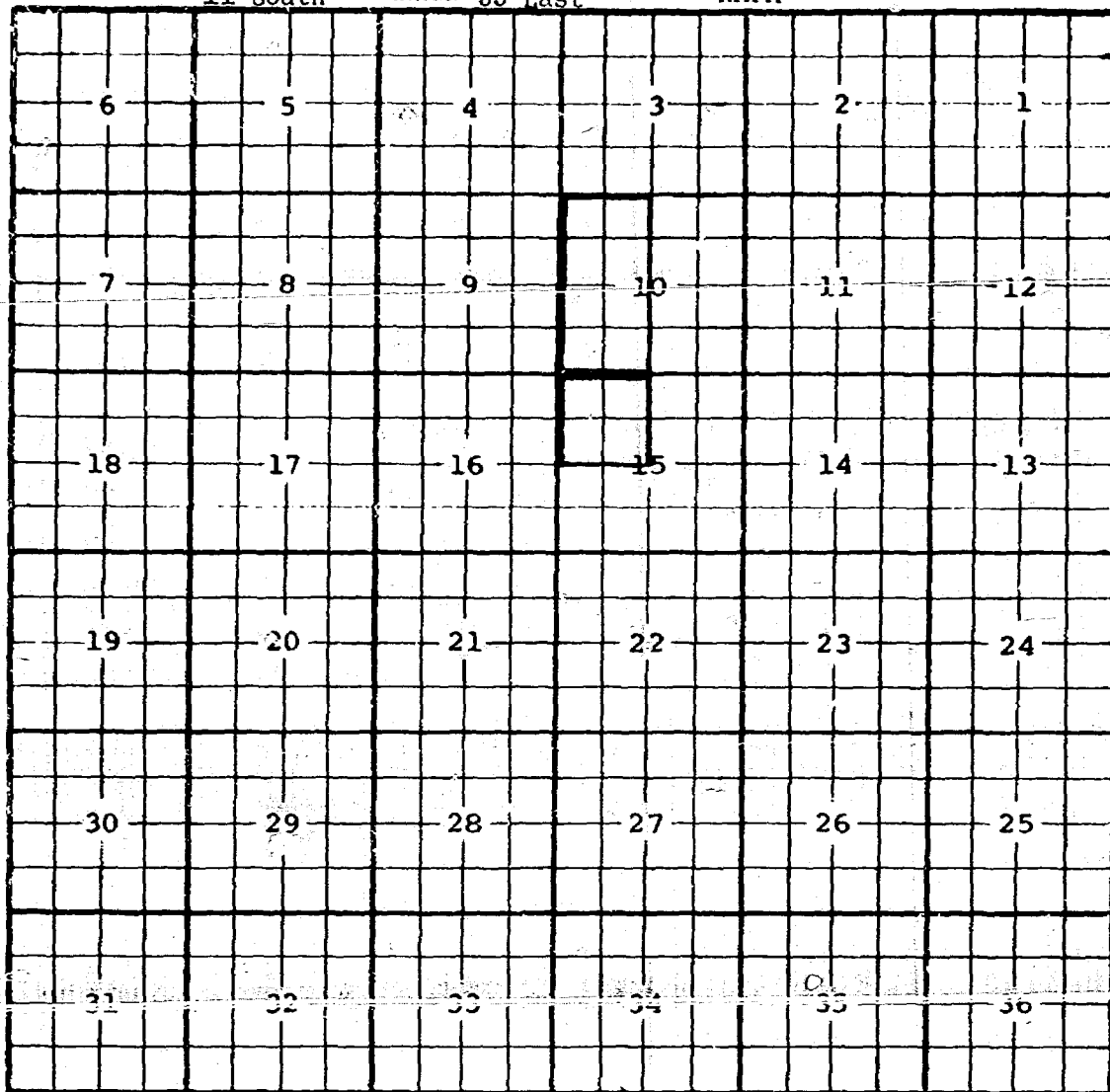
POOL NORTH BAGLEY-MIDDLE PENNSYLVANIAN

TOWNSHIP

11 South

RANGE 33 East

NMPM



PURPOSE: One completed oil well capable of producing.

FELMONT OIL CORPORATION - Hisson State #1 in Unit F of Section 15-11-33.

Completed in Middle Pennsylvanian on June 23, 1965. Top of Perforations 9878'.

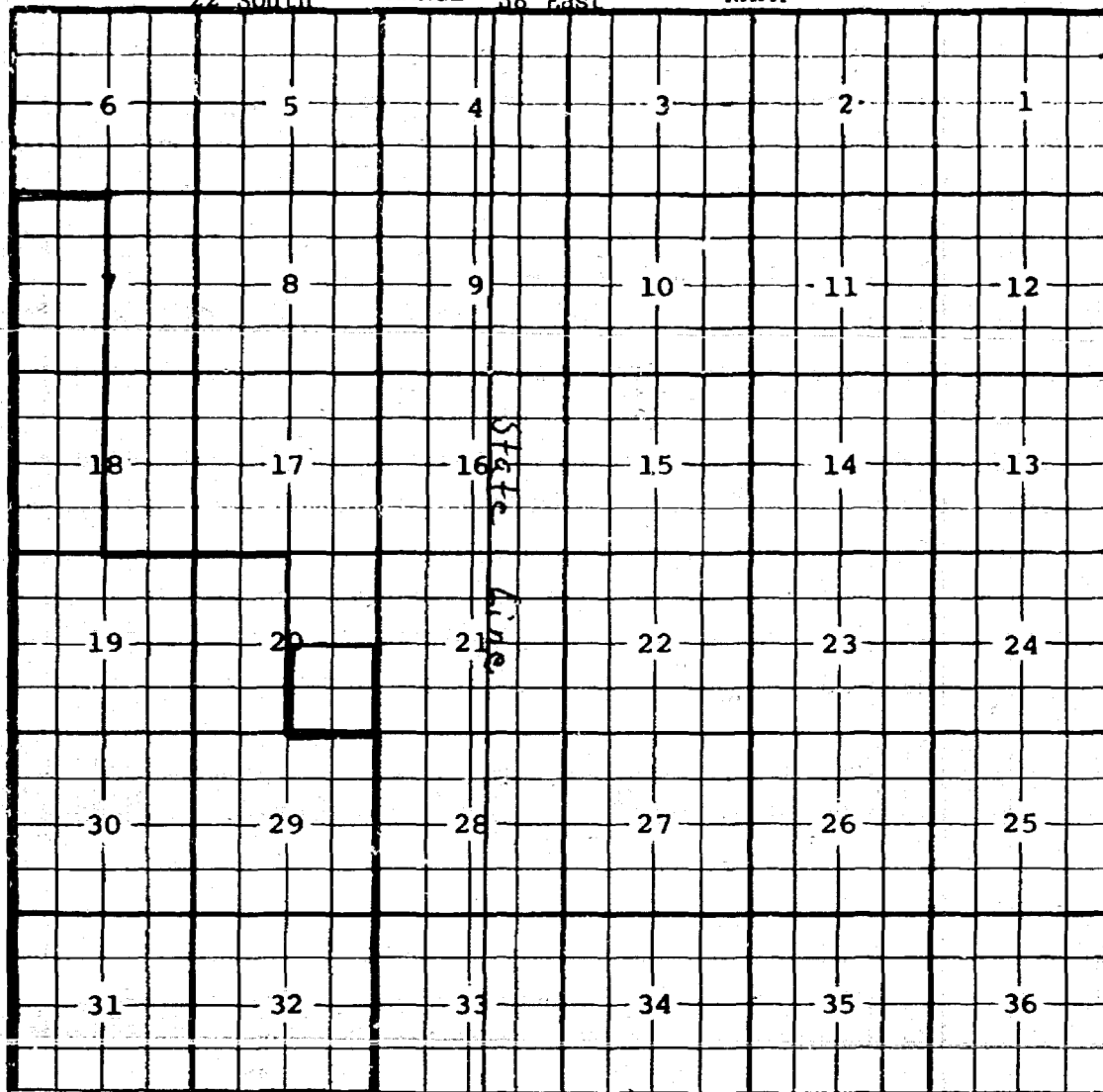
Pool boundary colored in red.

Proposed pool extension colored in green. SECTION 15: NW/4

CASE 3293: (f) EXTENSION OF AN EXISTING OIL POOL (Continued on next page)

COUNTY LEA POOL BLINEBRY

TOWNSHIP 22 South RANGE 38 East NMPM



PURPOSE: One completed oil well capable of producing.


TEXACO, INC. - A. H. Blinebry NCT-1 #4 in Unit O of Section 20-22-38,

Completed in Blinebry on May 20, 1965. Top of Perforations 5710'.

Pool boundary colored in red.

Proposed pool extension colored in green. SECTION 20: SE/4

CASE 3293: (f) EXTENSION OF AN EXISTING OIL POOL (Continued)



PURPOSE: As stated on preceding page, paragraph (f), Exhibit I.

ADDITION--SHELL OIL COMPANY - Grizzell #6 in Unit I of Section 8-22-37.

Completed in Blinebry on July 11, 1965. Top of Perforations
5388'.

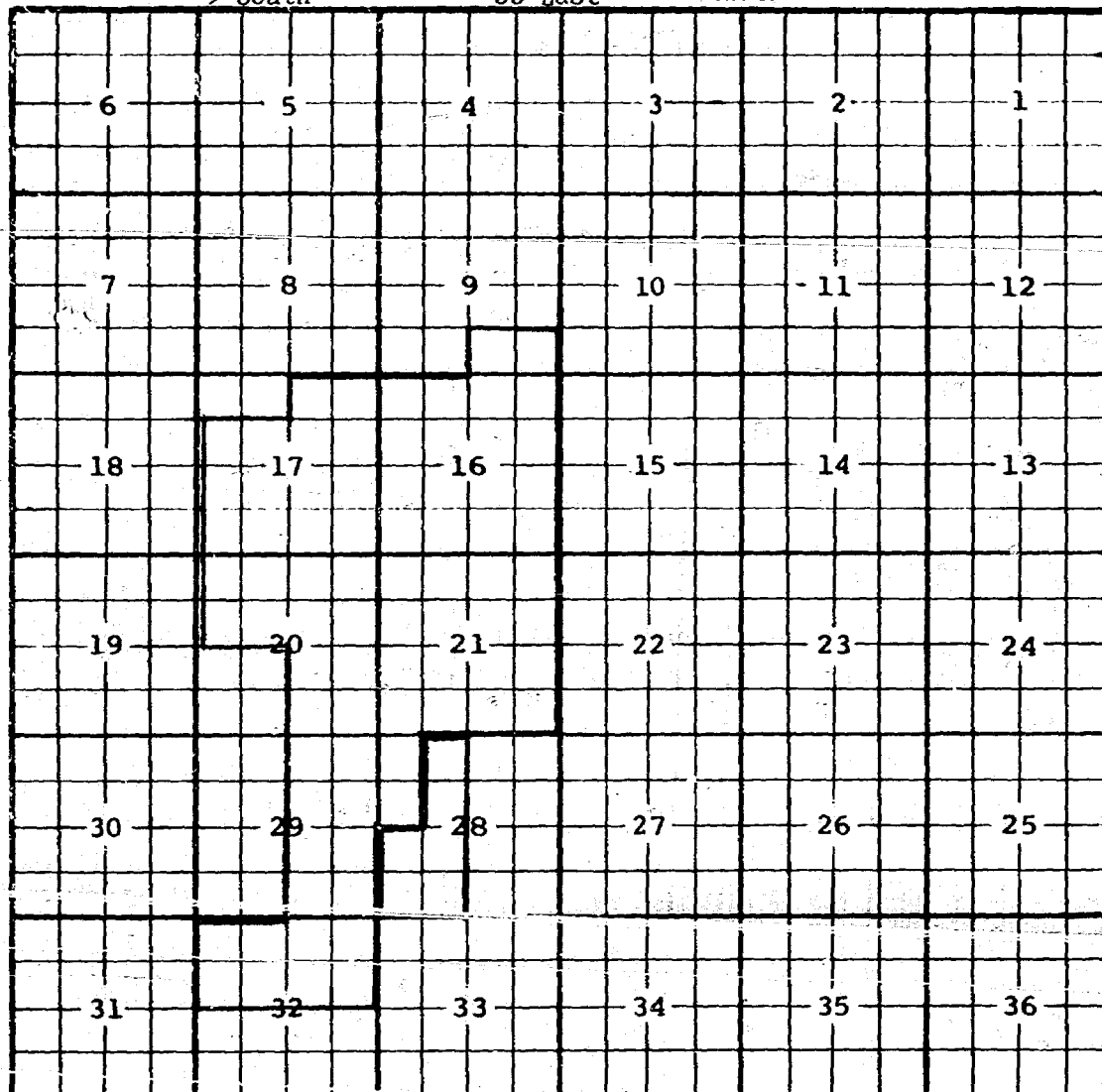
Pool boundary colored in red.

Proposed pool extension colored in green. SECTION 8: SE/4

CASE 3293: (g) EXTENSION OF AN EXISTING OIL POOL

COUNTY LEA POOL FLYING "M"-SAN ANDRES

TOWNSHIP 9 South RANGE 33 East NMPM



PURPOSE: Two completed oil wells capable of producing.

COASTAL STATES GAS PRODUCING COMPANY - Fee #2 in Unit F of Section 28-9-33.

Completed in San Andres on May 16, 1965. Top of Perforations 4467'.


COASTAL STATES GAS PRODUCING COMPANY - Fee #3 in Unit I. of Section 28-9-33.

Completed in San Andres on June 21, 1965. Top of Perforations 4460'.

Pool boundary colored in red.

Proposed pool extensions colored in green. SECTION 28: E/2 NW/4 and SW/4

CASE 3293: (h) EXTENSION OF AN EXISTING GAS POOL
COUNTY EDDY POOL INDIAN BASIN - UPPER PENNSYLVANIAN GAS



Purpose: One completed gas well capable of producing.

Marathon Oil Company, North Indian Basin Unit No. 3 in Unit K of Section 3-21-23. Completed in Upper Pennsylvanian May 28, 1965, through perforations 7432 to 7501.

Pool boundary colored in red.

Proposed extension colored in green. Section 3: All

COUNTY LEA POOL JUSTIS-BLINEBRY

TOWNSHIP 25 South RANGE 37 East NMPM

CRA, INC. - Carlson B-13 #5 in Unit C of Section 13-25-37. Completed in
Blineby on May 26, 1965. Top of Perforations 5254'.

Pool boundary colored in red.

Proposed pool extension colored in green. SECTION 13: NE/4

CASE 3293: (j) EXTENSION OF AN EXISTING OIL POOL

COUNTY LEA POOL LUSK-STRAWN

TOWNSHIP 18 South RANGE 32 East NMPM

6	5	4	3	2	1
7	8	9	10	11	12
18	17	16	15	14	13
19	20	21	22	23	24
30	29	28	27	26	25
31	32	33	34	35	36

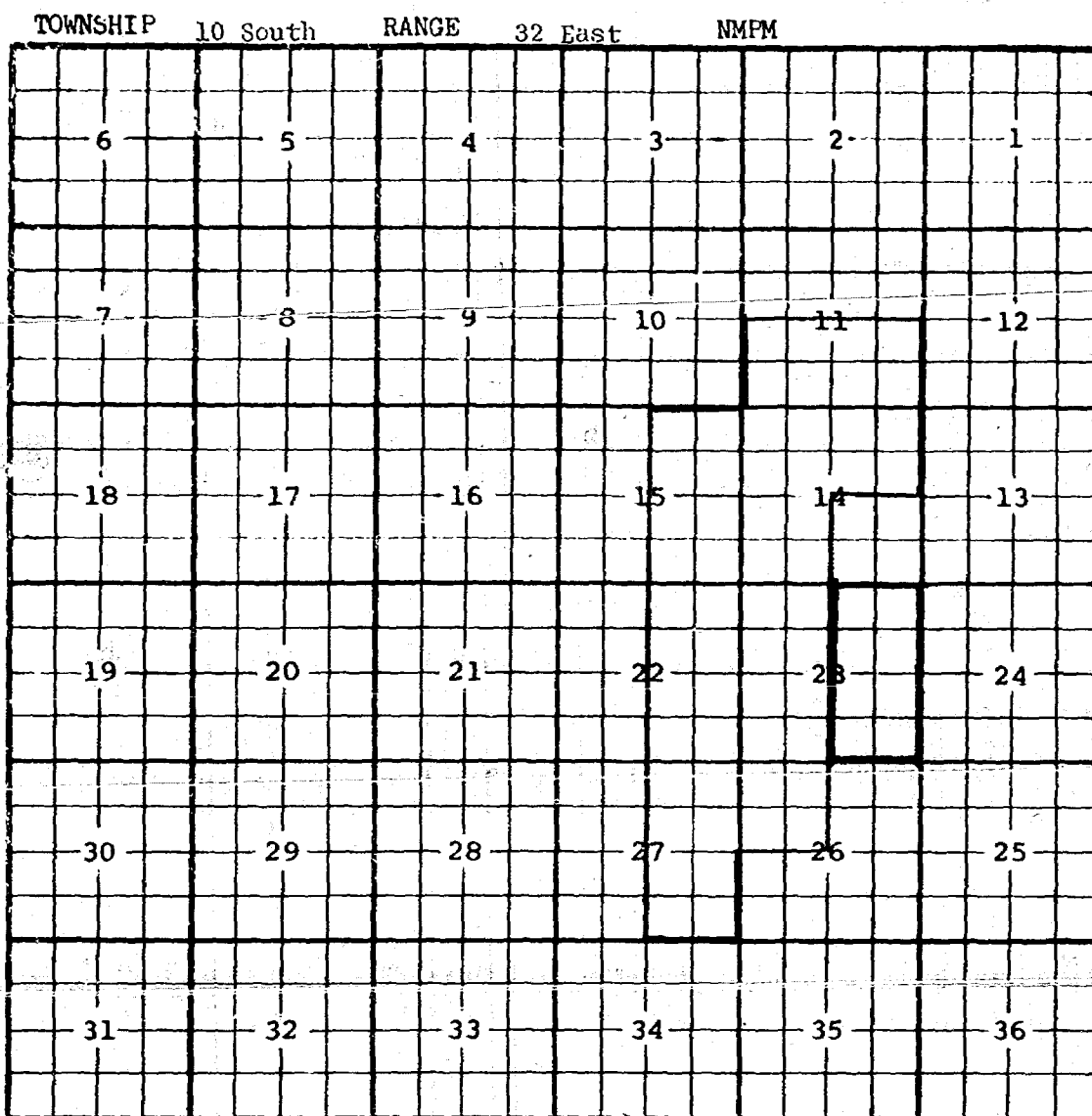
PURPOSE: One completed oil well capable of producing.

U. S. SMELTING, REFINING & MINING COMPANY - Lusk State #1 in Unit M of Section 32-18-32. Completed in Strawn on June 5, 1965. Top of Perforations 11,396'.

Pool boundary colored in red.

Proposed pool extension colored in green. SECTION 32: SW/4

CASE 3293: (k) EXTENSION OF AN EXISTING OIL POOL
COUNTY LEA POOL Mescalero-San Andres



PURPOSE: Three completed oil wells capable of producing.

CITIES SERVICE OIL COMPANY - State AD #9 in Unit C of Section 23-10-32.
Completed in San Andres on June 9, 1965. Top of Perforations 4198'.

CITIES SERVICE OIL COMPANY - State AD #10 in Unit B of Section 23-10-32.
Completed in San Andres on July 16, 1965. Top of Perforations 4130'.

JACK L. McCLELLAN & LEN MAYER - Harris State #3 in Unit J of Section 23-
10-32. Completed in San Andres on April 13, 1965. Top of Perforations.
4247'.

Pool boundary colored in red.

Proposed pool extension colored in green. SECTION 23: E/2

CASE 3293: (1) EXTENSION OF AN EXISTING OIL POOL

COUNTY LEA POOL MORTON-LOWER WOLFECAMP

TOWNSHIP 15 South RANGE 35 East NMPM

6	5	4	3	2	1	
	8	9	10	11	12	
18	17	16	15	14	13	
19	20	21	22	23	24	
30	29	28	27	26	25	
31	32	33	34	35	36	

PURPOSE: One completed oil well capable of producing.

CABOT CORPORATION - New Mexico State Q #1 in Unit L of Section 7-15-35.

Completed in Lower Wolfcamp on May 25, 1965. Top of Perforations 10,308'.

Pool boundary colored in red.

Proposed pool extension colored in green. SECTION 7: SW/4

CASE 3293: (m) EXTENSION OF AN EXISTING OIL POOL (Continued on next page)

COUNTY LEA POOL OSUDO-WOLF CAMP

TOWNSHIP 20 South RANGE 36 East NMPM

6	5	4	3	2	1
7	8	9	10	11	12
18	17	16	15	14	13
19	20	21	22	23	24
30	29	28	27	26	25
31	32	33	34	35	36

PURPOSE: One completed oil well capable of producing.

AMERADA PETROLEUM CORPORATION - State WE "I-32" #2 in Unit 0 of Section 32-20-36. Completed in Wolfcamp on May 21, 1965. Top of Perforations 10,121

Pool boundary colored in red.

Proposed Pool extension colored in green. SECTION 32: S/2

CASE 3293: (m) EXTENSION OF AN EXISTING OIL POOL (Continued)

COUNTY	LEA	POOL	OSUDO-WOLECAMP
TOWNSHIP	21 South	2 RANGE	35 East NMPM
		9 12 11	
6	5	10 13 14	3 2 1
7	8	9	10 11 12
18	17	16	15 14 13
19	20	21	22 23 24
30	29	28	27 26 25
31	32	33	34 35 36

PURPOSE: As stated on preceding page, paragraph (m), Exhibit I.

Pool boundary colored in red.

Proposed pool extension colored in green. SECTION 4: Lots 3 and 4

COUNTY LEA POOL PEARL-QUEEN

TOWNSHIP 19 South RANGE 35 East NMPM

A 6x6 grid with numbers 1 through 36. The numbers are arranged in a 6x6 grid, with the top row containing numbers 6, 5, 4, 3, 2, 1 from left to right, and the bottom row containing numbers 31, 32, 33, 34, 35, 36 from left to right. The grid is divided into four 3x3 sub-grids by thick black lines. The top-left sub-grid contains numbers 6, 5, 4, 7, 8, 9, 18, 17, 16. The top-right sub-grid contains numbers 3, 2, 1, 10, 11, 12, 15, 14, 13. The bottom-left sub-grid contains numbers 19, 20, 21, 30, 29, 28. The bottom-right sub-grid contains numbers 22, 23, 24, 27, 26, 25, 34, 35, 36. The thick black lines form a complex shape that is not a simple rectangle, with some cells being part of the shape and others being excluded.

GULF OIL CORPORATION - Mahaffey-Bryan #1 in Unit N of Section 13-19-35.

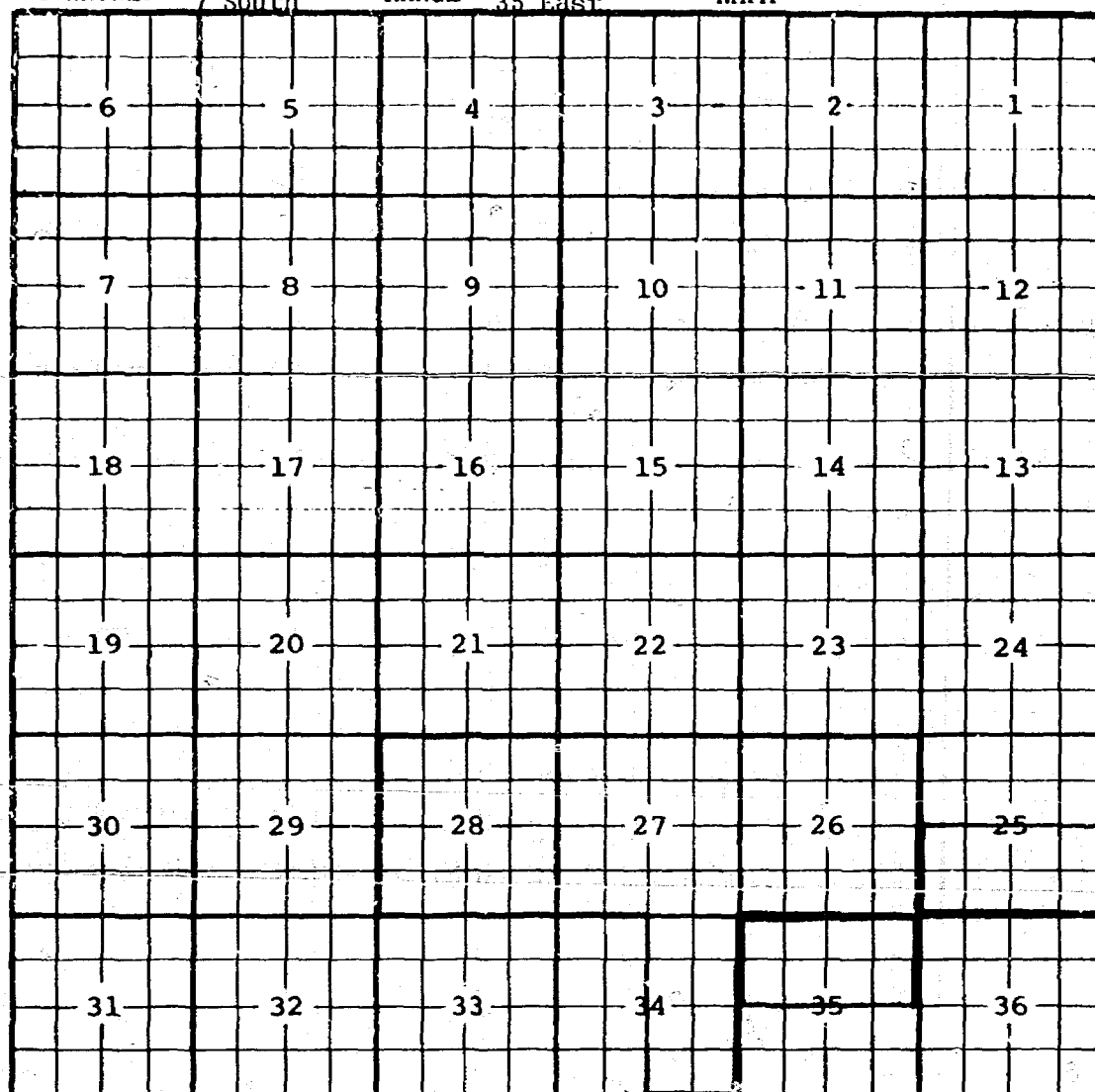
Pool boundary colored in red.

Proposed pool extension colored in green. SECTION 13: SW/4

CASE 3293: (o) EXTENSION OF AN EXISTING GAS POOL

COUNTY ROOSEVELT POOL TODD-SAN ANDRES GAS

TOWNSHIP 7 South RANGE 35 East NMPM



PURPOSE: Two completed gas wells capable of producing.

FRANKLIN, ASTON & FAIR, INC. - Mark Federal #2 in Unit M of Section 25-7-35. Completed in San Andres on June 2, 1964. Top of Perforations 4106'.

TEXACO, INC. - State of New Mexico "CT" #1 in Unit A of Section 35-7-35. Completed in San Andres on September 23, 1964. Top of Perforations 4104'.

Pool boundary colored in red.

Proposed pool extensions colored in green. SECTION 25: S/2

SECTION 35: N/2

CASE 3293: (p) EXTENSION OF AN EXISTING GAS POOL

COUNTY LEA POOL WILSON-PENNSYLVANIAN GAS

TOWNSHIP 21 South RANGE 34 East NMPM

6	5	4	3	2	1
7	8	9	10	11	12
18	17	16	15	14	13
19	20	21	22	23	24
30	29	28	27	26	25
31	32	33	34	35	36

PURPOSE: To add the correct acreage dedication to The Pure Oil Company's
Wilson Deep Unit #1 in Unit F of Section 13-21-34.

Pool boundary colored in red.

Proposed pool extension colored in green. SECTION 13: SW/4

NOMENCLATURE ADVERTISEMENT FOR AUGUST, 1965

CASE ~~3293~~ 3293

In the matter of the application of the Oil Conservation Commission of New Mexico upon its own motion for an order for the creation of new pools in Lea and Roosevelt Counties, New Mexico, the abolishment of an existing pool in Lea County, New Mexico, and the extension of certain existing pools in Eddy, Lea, and Roosevelt Counties, New Mexico, and giving notice to all persons and parties interested in the subject matter thereof to appear and show cause why such creations, abolishments, and extensions should not be made.

a) CREATE A new pool in Lea County, New Mexico, classified as an oil pool for Wolfcamp production and designated as the Burtner-Wolfcamp Pool. The discovery well is Standard Oil Company of Texas, State 22 No. 1 located in Unit H of Section 22, Township 15 South, Range 33 East, NMPM. Said pool described as:

✓ TOWNSHIP 15 SOUTH, RANGE 33 EAST, NMPM
SECTION 22: NE/4

b) CREATE A new pool in Roosevelt County, New Mexico, classified as an oil pool for Abo production and designated as the Milnesand-Abo Pool. The discovery well is J. C. Williamson, Mobil Federal No. 2 located in Unit A of Section 33, Township 8 South, Range 35 East, NMPM. Said pool described as:

✓ TOWNSHIP 8 SOUTH, RANGE 35 EAST, NMPM
SECTION 33: NE/4

c) ABOLISH the South Lane-Pennsylvanian Pool in Lea County, New Mexico, described as:

✓ TOWNSHIP 10 SOUTH, RANGE 33 EAST, NMPM
SECTION 23: S/2
✓ SECTION 26: S/2, NW/4, and W/2 NE/4
SECTION 27: SE/4
SECTION 34: E/2 and SW/4
SECTION 35: W/2 and NE/4

✓ TOWNSHIP 11 SOUTH, RANGE 34 EAST, NMPM
SECTION 6: All

d) EXTEND the Inbe-Pennsylvanian Pool in Lea County, New Mexico, to include therein:

✓ TOWNSHIP 10 SOUTH, RANGE 33 EAST, NMPM
SECTION 23: S/2
✓ SECTION 26: All
✓ SECTION 27: SE/4
SECTION 34: E/2 and SW/4
SECTION 35: W/2 and NE/4

✓ TOWNSHIP 11 SOUTH, RANGE 33 EAST, NMPM
SECTION 12: SW/4

✓ TOWNSHIP 11 SOUTH, RANGE 34 EAST, NMPM
SECTION 6: All

August, 1965 Nomenclature

e) EXTEND the North Bagley-Middle Pennsylvanian Pool in Lea County, New Mexico, to include therein:

✓ TOWNSHIP 11 SOUTH, RANGE 33 EAST, NMPM
SECTION 15: NW/4

f) EXTEND the Blinebry Oil Pool in Lea County, New Mexico, to include therein:

✓ TOWNSHIP 22 SOUTH, RANGE 38 EAST, NMPM
SECTION 20: SE/4

g) EXTEND the Flying "M"-San Andres Pool in Lea County, New Mexico, to include therein:

✓ TOWNSHIP 9 SOUTH, RANGE 33 EAST, NMPM
SECTION 28: E/2 NW/4 and SW/4

h) EXTEND the Indian Basin-Upper Pennsylvanian Gas Pool in Eddy County, to include therein:

✓ TOWNSHIP 21 SOUTH, RANGE 23 EAST, NMPM
SECTION 3: All

i) EXTEND the Justis-Blinebry Pool in Lea County, New Mexico, to include therein:

✓ TOWNSHIP 25 SOUTH, RANGE 37 EAST, NMPM
SECTION 13: NE/4

j) EXTEND the Lusk-Strawn Pool in Lea County, New Mexico, to include therein:

✓ TOWNSHIP 18 SOUTH, RANGE 32 EAST, NMPM
SECTION 32: SW/4

k) EXTEND the Mescalero-San Andres Pool in Lea County, New Mexico, to include therein:

✓ TOWNSHIP 10 SOUTH, RANGE 32 EAST, NMPM
SECTION 23: E/2

l) EXTEND the Morton-Lower Wolfcamp Pool in Lea County, New Mexico, to include therein:

✓ TOWNSHIP 15 SOUTH, RANGE 35 EAST, NMPM
SECTION 7: SW/4

m) EXTEND the Osudo-Wolfcamp Pool in Lea County, New Mexico, to include therein:

✓ TOWNSHIP 20 SOUTH, RANGE 36 EAST, NMPM
SECTION 32: S/2

✓ Township 21 South, Range 35 East, NMPM
Section 4: Lots 3 and 4

August, 1965 Nomenclature

n) EXTEND the Pearl-Queen Pool in Lea County, New Mexico, to include therein:

✓ TOWNSHIP 19 SOUTH, RANGE 35 EAST, NMPM
SECTION 13: SW/4

o) EXTEND the Todd-San Andres Gas Pool in Roosevelt County, New Mexico, to include therein:

✓ TOWNSHIP 7 SOUTH, RANGE 35 EAST, NMPM
SECTION 25: S/2
SECTION 35: N/2

p) EXTEND the Wilson-Pennsylvanian Gas Pool in Lea County, New Mexico, to include therein:

✓ TOWNSHIP 21 SOUTH, RANGE 34 EAST, NMPM
SECTION 13: SW/4

DOCKET: REGULAR HEARING - WEDNESDAY - AUGUST 18, 1965

OIL CONSERVATION COMMISSION - 9 A.M. - MORGAN HALL, STATE LAND OFFICE BLDG.,
SANTA FE, NEW MEXICO

- ALLOWABLE: (1) Consideration of the oil allowable for September, 1965;
- (2) Consideration of the allowable production of gas for September, 1965, from twelve prorated pools in Lea and Eddy Counties, New Mexico, also consideration of the allowable production of gas from nine prorated pools in San Juan, Rio Arriba and Sandoval Counties, New Mexico for September, 1965.

CASE 3293: Southeastern New Mexico nomenclature case calling for an order for the creation, abolishment and extension of certain pools in Lea, Roosevelt and Eddy Counties, New Mexico:

a) CREATE A new oil pool for Wolfcamp production designated as the Burtner-Wolfcamp Pool. The discovery well is Standard Oil Company of Texas, State 22 No. 1 located in Unit H of Section 22, Township 15 South, Range 33 East, NMPM. Said pool described as:

TOWNSHIP 15 SOUTH, RANGE 33 EAST, NMPM
SECTION 22: NE/4

b) CREATE A new oil pool for Abo production designated as the Milnesand-Abo Pool. The discovery well is J. C. Williamson, Mobil Federal No. 2 located in Unit A of Section 33, Township 8 South, Range 35 East, NMPM. Said pool described as:

TOWNSHIP 8 SOUTH, RANGE 35 EAST, NMPM
SECTION 33: NE/4

c) ABOLISH the South Lane-Pennsylvanian Pool described as:

TOWNSHIP 10 SOUTH, RANGE 33 EAST, NMPM
SECTION 23: S/2
SECTION 26: S/2, NW/4, and W/2 NE/4
SECTION 27: SE/4
SECTION 34: E/2 and SW/4
SECTION 35: W/2 and NE/4

TOWNSHIP 11 SOUTH, RANGE 34 EAST, NMPM
SECTION 6: All

d) EXTEND the Inbe-Pennsylvanian Pool to include therein:

TOWNSHIP 10 SOUTH, RANGE 33 EAST, NMPM
SECTION 23: S/2
SECTION 26: All
SECTION 27: SE/4
SECTION 34: E/2 and SW/4
SECTION 35: W/2 and NE/4

TOWNSHIP 11 SOUTH, RANGE 33 EAST, NMPM
SECTION 12: SW/4

AUGUST 18, 1965 REGULAR HEARING

TOWNSHIP 11 SOUTH, RANGE 34 EAST, NMPM
SECTION 6: All

e) EXTEND the North Bagley-Middle Pennsylvanian Pool in Lea County, New Mexico, to include therein:

TOWNSHIP 11 SOUTH, RANGE 33 EAST, NMPM
SECTION 15: NW/4

f) EXTEND the Blinebry Oil Pool to include therein:

TOWNSHIP 22 SOUTH, RANGE 38 EAST, NMPM
SECTION 20: SE/4

g) EXTEND the Flying "M"-San Andres Pool to include therein:

TOWNSHIP 9 SOUTH, RANGE 33 EAST, NMPM
SECTION 28: E/2 NW/4 and SW/4

h) EXTEND the Indian Basin-Upper Pennsylvanian Gas Pool to include therein:

TOWNSHIP 21 SOUTH, RANGE 23 EAST, NMPM
SECTION 3: All

i) EXTEND the Justis-Blinebry Pool to include therein:

TOWNSHIP 25 SOUTH, RANGE 37 EAST, NMPM
SECTION 13: NE/4

j) EXTEND the Lusk-Strawn Pool to include therein:

TOWNSHIP 18 SOUTH, RANGE 32 EAST, NMPM
SECTION 32: SW/4

k) EXTEND the Mescalero-San Andres Pool to include therein:

TOWNSHIP 10 SOUTH, RANGE 32 EAST, NMPM
SECTION 23: E/2

l) EXTEND the Morton-Lower Wolfcamp Pool to include therein:

TOWNSHIP 15 SOUTH, RANGE 35 EAST, NMPM
SECTION 7: SW/4

m) EXTEND the Osudo-Wolfcamp Pool to include therein:

TOWNSHIP 20 SOUTH, RANGE 36 EAST, NMPM
SECTION 32: S/2

TOWNSHIP 21 SOUTH, RANGE 35 EAST, NMPM
SECTION 4: Lots 3 and 4

n) EXTEND the Pearl-Queen Pool to include therein:

TOWNSHIP 19 SOUTH, RANGE 35 EAST, NMPM
SECTION 13: SW/4

- 3 -

AUGUST 18, 1965 REGULAR HEARING

o) EXTEND the Todd-San Andres Gas Pool to include therein:

TOWNSHIP 7 SOUTH, RANGE 35 EAST, NMPM
SECTION 25: S/2
SECTION 35: N/2

p) EXTEND the Wilson-Pennsylvanian Gas Pool to include therein:

TOWNSHIP 21 SOUTH, RANGE 34 EAST, NMPM
SECTION 13: SW/4

BEFORE THE OIL CONSERVATION COMMISSION
OF THE STATE OF NEW MEXICO

IN THE MATTER OF THE HEARING
CALLED BY THE OIL CONSERVATION
COMMISSION OF THE STATE OF
NEW MEXICO FOR THE PURPOSE OF
CONSIDERING:

CASE NO. 3293
Order No. R-2946

THE APPLICATION OF THE OIL
CONSERVATION COMMISSION UPON
ITS OWN MOTION FOR AN ORDER
CREATING, ABOLISHING, AND
EXTENDING CERTAIN POOLS IN
EDDY, LEA AND ROOSEVELT
COUNTIES, NEW MEXICO.

ORDER OF THE COMMISSION

BY THE COMMISSION:

This cause came on for hearing at 9 o'clock a.m. on August 18, 1965, at Santa Fe, New Mexico, before the Oil Conservation Commission of New Mexico, hereinafter referred to as the "Commission".

NOW, on this 18th day of August, 1965, the Commission, a quorum being present, having considered the testimony presented and the exhibits received at said hearing, and being fully advised in the premises,

FINDS:

(1) That due public notice having been given as required by law, the Commission has jurisdiction of this cause and subject matter thereof.

(2) That there is need for the creation of a new pool in Lea County, New Mexico, for the production of oil from the Wolfcamp formation, said pool to bear the designation of Burtner-Wolfcamp Pool. Said Burtner-Wolfcamp Pool was discovered by Standard Oil Company of Texas, State 22 No. 1, located in Unit H of Section 22, Township 15 South, Range 33 East, NMPM. It was completed in Wolfcamp on May 18, 1965. The top of perforations is 9722 feet.

(3) That there is need for the creation of a new pool in Roosevelt County, New Mexico, for the production of oil from the Abo formation, said pool to bear the designation of Milnesand-Abo Pool. Said Milnesand-Abo Pool was discovered by J. C. Williamson, Mobil Federal No. 2, located in Unit A of Section 33, Township 8 South, Range 35 East, NMPM. It was completed in Abo on May 17, 1965. The top of perforations is 8880 feet.

(4) That there is need for the consolidation of the South Lane-Pennsylvanian Pool and the Inbe-Pennsylvanian Pool in Lea County, New Mexico, inasmuch as both pools produce from the same formation.

- 2 -

CASE NO. 3293
ORDER NO. R-2946

Said consolidation to be accomplished by the abolishment of the South Lane-Pennsylvanian Pool and extension of the Inbe-Pennsylvanian Pool.

(5) That there is need for certain extensions to the Indian Basin-Upper Pennsylvanian Gas Pool in Eddy County, New Mexico, the North Bagley-Middle Pennsylvanian Pool, the Blinebry Oil Pool, the Flying "M"-San Andres Pool, the Justis-Blinebry Pool, the Lusk-Strawn Pool, the Mescalero-San Andres Pool, the Morton-Lower Wolfcamp Pool, the Osado-Wolfcamp Pool, the Pearl-Queen Pool, and the Wilson-Pennsylvanian Gas Pool, all in Lea County, New Mexico, and the Todd-San Andres Gas Pool in Roosevelt County, New Mexico.

IT IS THEREFORE ORDERED:

(a) That a new pool in Lea County, New Mexico, classified as an oil pool for Wolfcamp production, is hereby created and designated as the Burtner-Wolfcamp Pool, consisting of the following described area:

TOWNSHIP 15 SOUTH, RANGE 33 EAST, NMPM
SECTION 22: NE/4

(b) That a new pool in Roosevelt County, New Mexico, classified as an oil pool for Abo production, is hereby created and designated as the Milnesand-Abo Pool, consisting of the following described area:

TOWNSHIP 8 SOUTH, RANGE 35 EAST, NMPM
SECTION 33: NE/4

(c) That the South Lane-Pennsylvanian Pool in Lea County, New Mexico, consisting of the following described area:

TOWNSHIP 10 SOUTH, RANGE 35 EAST, NMPM
SECTION 23: S/2
SECTION 26: S/2, NW/4, and W/2 NE/4
SECTION 27: SE/4
SECTION 34: E/2 and SW/4
SECTION 35: W/2 and NE/4

TOWNSHIP 11 SOUTH, RANGE 34 EAST, NMPM
SECTION 6: All

is hereby abolished.

(d) That the Inbe-Pennsylvanian Pool in Lea County, New Mexico, as heretofore classified, defined, and described, is hereby extended to include therein:

TOWNSHIP 10 SOUTH, RANGE 33 EAST, NMPM
SECTION 23: S/2
SECTION 26: All
SECTION 27: SE/4
SECTION 34: E/2 and SW/4
SECTION 35: W/2 and NE/4

- 3 -

CASE NO. 3293
ORDER NO. R-2946

TOWNSHIP 11 SOUTH, RANGE 33 EAST, NMPM
SECTION 12: SW/4

TOWNSHIP 11 SOUTH, RANGE 34 EAST, NMPM
SECTION 8: All

(e) That the North Bagley-Middle Pennsylvanian Pool in Lea County, New Mexico, as heretofore classified, defined, and described, is hereby extended to include therein:

TOWNSHIP 11 SOUTH, RANGE 33 EAST, NMPM
SECTION 15: NW/4

(f) That the Blinebry Oil Pool in Lea County, New Mexico, as heretofore classified, defined, and described, is hereby extended to include therein:

TOWNSHIP 22 SOUTH, RANGE 37 EAST, NMPM
SECTION 8: SE/4

TOWNSHIP 22 SOUTH, RANGE 38 EAST, NMPM
SECTION 20: SE/4

(g) That the Flying "M"-San Andres Pool in Lea County, New Mexico, as heretofore classified, defined, and described, is hereby extended to include therein:

TOWNSHIP 9 SOUTH, RANGE 33 EAST, NMPM
SECTION 28: E/2 NW/4 and SW/4

(h) That the Indian Basin-Upper Pennsylvanian Gas Pool in Eddy County, New Mexico, as heretofore classified, defined, and described, is hereby extended to include therein:

TOWNSHIP 21 SOUTH, RANGE 23 EAST, NMPM
SECTION 3: All

(i) That the Justis-Blinebry Pool in Lea County, New Mexico, as heretofore classified, defined, and described, is hereby extended to include therein:

TOWNSHIP 25 SOUTH, RANGE 37 EAST, NMPM
SECTION 15: NE/4

(j) That the Lusk-Strawn Pool in Lea County, New Mexico, as heretofore classified, defined, and described, is hereby extended to include therein:

TOWNSHIP 18 SOUTH, RANGE 32 EAST, NMPM
SECTION 32: SW/4

- 4 -

CASE NO. 3293
ORDER NO. R-2946

(k) That the Mescalero-San Andres Pool in Lea County, New Mexico, as heretofore classified, defined, and described, is hereby extended to include therein:

TOWNSHIP 10 SOUTH, RANGE 32 EAST, NMPM
SECTION 23: E/2

(l) That the Morton-Lower Wolfcamp Pool in Lea County, New Mexico, as heretofore classified, defined, and described, is hereby extended to include therein:

TOWNSHIP 15 SOUTH, RANGE 35 EAST, NMPM
SECTION 7: SW/4

(m) That the Osudo-Wolfcamp Pool in Lea County, New Mexico, as heretofore classified, defined, and described, is hereby extended to include therein:

TOWNSHIP 20 SOUTH, RANGE 36 EAST, NMPM
SECTION 32: S/2

TOWNSHIP 21 SOUTH, RANGE 35 EAST, NMPM
SECTION 4: Lots 3 and 4

(n) That the Pearl-Queen Pool in Lea County, New Mexico, as heretofore classified, defined, and described, is hereby extended to include therein:

TOWNSHIP 19 SOUTH, RANGE 35 EAST, NMPM
SECTION 12: SW/4

(o) That the Todd-San Andres Gas Pool in Roosevelt County, New Mexico, as heretofore classified, defined, and described, is hereby extended to include therein:

TOWNSHIP 7 SOUTH, RANGE 35 EAST, NMPM
SECTION 25: S/2
SECTION 35: N/2

(p) That the Wilson-Pennsylvanian Gas Pool in Lea County, New Mexico, as heretofore classified, defined, and described, is hereby extended to include therein:

TOWNSHIP 21 SOUTH, RANGE 34 EAST, NMPM
SECTION 13: SW/4

IT IS FURTHER ORDERED:

That the effective date of this order and all creations, abolishments, and extensions included herein shall be September 1, 1965.

- 5 -

CASE NO. 3293
ORDER NO. R-2946


DONE at Santa Fe, New Mexico, on the day and year hereinabove
designated.

STATE OF NEW MEXICO
OIL CONSERVATION COMMISSION

Jack M. Campbell
JACK M. CAMPBELL, Chairman

Guyton B. Hays
GUYTON B. HAYS, Member

A. L. Porter, Jr.
A. L. PORTER, JR., Member & Secretary



darnley-meier reporting service, inc.

SPECIALIZING IN: DEPOSITIONS, HEARINGS, STATEMENTS, EXPERT TESTIMONY, DAILY COPY, CONVENTIONS

112 SIMAS BLDG. • P. O. BOX 1692 • PHONE 243-4491 • ALBUQUERQUE, NEW MEXICO

PAGE 1

BEFORE THE
NEW MEXICO OIL CONSERVATION COMMISSION
Santa Fe, New Mexico

REGULAR

HEARING

August 18, 1965

IN THE MATTER OF:

Southeastern New Mexico nomenclature
case calling for an order for the creation,
abolishment and extension of certain pools in
Lea, Roosevelt and Eddy Counties, New Mexico.

Case No. 3293

BEFORE:

Honorable Jack M. Campbell, Governor
Guyton B. Hays, Land Commissioner
A.L. "Pete" Porter, Secretary-Director

TRANSCRIPT OF HEARING

dearnley-meier reporting service, inc.

SPECIALIZING IN: DEPOSITIONS, HEARINGS, STATEMENTS, EXPERT TESTIMONY, DAILY COPY, CONVENTIONS

1120 SIMMS BLDG. • P.O. BOX 1092 • PHONE 243-6691 • ALBUQUERQUE, NEW MEXICO
1215 FIRST NATIONAL BANK EAST • PHONE 234-1294 • ALBUQUERQUE, NEW MEXICO

PAGE 2

TRANSCRIPT OF HEARING

MR. PORTER: The hearing will come to order please.
The Commission will take up case 3293.

JAMES E. KAPTEINA

called as a witness herein, having been first duly sworn on
oath, was examined and testified as follows:

DIRECT EXAMINATION

BY MR. DURRETT:

Q Will you please state your name and position for the
record?

A James E. Kapteina, engineer for the New Mexico Oil
Conservation Commission.

Q Are you prepared to make recommendations to the
Commission this morning concerning the creation and abolishment
of certain pools in Lea, Roosevelt and Eddy Counties, New
Mexico?

A Yes, sir, I am.

Q And have you prepared your recommendations in the
form of an exhibit?

A Yes, sir.

Q How is that marked?

A This is marked Nomenclature Case, Exhibit Number 1.

Q Is that exhibit substantially similar to the docket
that has been prepared and distributed here today?

dearnley-meier reporting service, inc.

SPECIALIZING IN: DEPOSITIONS, HEARINGS, STATEMENTS, EXPERT TESTIMONY, DAILY COPY, CONVENTIONS

1120 SIMMS BLDG. • P.O. BOX 1092 • PHONE 243-6691 • ALBUQUERQUE, NEW MEXICO
1219 FIRST NATIONAL BANK EAST • PHONE 256-1294 • ALBUQUERQUE, NEW MEXICO

A In all cases except Paragraph "F". It has one addition. The addition is the Southeast Quarter of Section 8, Township 22 South, Range 37 East, in the Blinebry oil pool.

Q With that exception, are your recommendations exactly as shown on the docket?

A Yes, sir, they are.

Q Was Exhibit 1 prepared by you or under your supervision?

A It was.

Q If the Commission please, I move the introduction of Exhibit 1 and that will conclude my examination of Mr. Kapteina.

MR. PORTER: Without objection the Exhibit will be admitted. Are there any further questions of Mr. Kapteina? The witness may be excused.

The Commission will take the case under advisement and consider the oil allowable for the month of September.

(Whereupon, Exhibit 1 was admitted to the record.)

dearnley-meier reporting service, inc.

SPECIALIZING IN: DEPOSITIONS, HEARINGS, STATEMENTS, EXPERT TESTIMONY, DAILY COPY, CONVENTIONS

1120 SIMMS BLDG. • P.O. BOX 11092 • PHONE 243-6491 • ALBUQUERQUE, NEW MEXICO

1215 FIRST NATIONAL BANK EAST • PHONE 256-1294 • ALBUQUERQUE, NEW MEXICO

STATE OF NEW MEXICO)
COUNTY OF BERNALILLO) ss

I, BOBBY J. DAVIS, a Notary Public in and for the County of Bernalillo, State of New Mexico, do hereby certify that the foregoing and attached Transcript of Proceedings before the New Mexico Oil Conservation Commission was reported by me, and that the same is a true and correct record to the best of my knowledge, skill and ability.

WITNESS my Hand and Seal this 26th day of August,

1965.

Bobby J. Davis
BOBBY J. DAVIS

Commission Expires
March 13, 1969