

CASE 6689: PLUGGING CASE - OCD  
GOODRUM AND ALL OTHER INTERESTED PARTIES,  
SAN JUAN COUNTY, NEW MEXICO

CASE NO.

6689

---

APPLICATION,  
TRANSCRIPTS,  
SMALL EXHIBITS,  
ETC.

STATE OF NEW MEXICO  
ENERGY AND MINERALS DEPARTMENT  
Oil Conservation Division  
State Land Office Bldg.  
Santa Fe, New Mexico  
2 October 1979

EXAMINER HEARING

IN THE MATTER OF:

The hearing called by the Oil Conservation Division on its own motion to permit one "Goodrum" and all other interested parties to appear and show cause why the E. C. Brawley Well No. 1 should not be plugged and abandoned in accordance with a Division-approved plugging program.

CASE  
6689

BEFORE: Richard L. Stamets

TRANSCRIPT OF HEARING

A P P E A R A N C E S

For the Oil Conservation  
Division:

Ernest L. Padilla, Esq.  
Legal Counsel for the Division  
State Land Office Bldg.  
Santa Fe, New Mexico 87503

SALLY WALTON BOYD  
CERTIFIED SHORTHAND REPORTER  
3036 Plaza Blanca (605) 471-2462  
Santa Fe, New Mexico 87501

1  
2  
3  
4  
5  
6  
7  
8  
9  
10  
11  
12  
13  
14  
15  
16  
17  
18  
19  
20  
21  
22  
23  
24  
25

I N D E X

A. R. KENDRICK

Direct Examination by Mr. Padilla 3

E X H I B I T S

Division Exhibit One, Plat 4  
Division Exhibit Two, Completion Card 4  
Division Exhibit Three, Completion Card 4  
Division Exhibit Four, Photograph 5

SALLY WALTON BOYD  
CERTIFIED SHORTHAND REPORTER  
3020 Plaza Blanca (666) 411-3402  
Santa Fe, New Mexico 87501

SALLY WALTON BOYD  
CERTIFIED SHORTHAND REPORTER  
3080 Plaza Blanca (SUS) 471-2462  
Santa Fe, New Mexico 87501

1 MR. STAMETS: We'll call next Case 6689,  
2 in the matter of the hearing called by the Oil Conservation  
3 Division on its own motion to permit one "Goodrum" and all  
4 other interested parties to appear and show cause why the  
5 E. C. Brawley Well No. 1, located in Unit O of Section 34,  
6 Township 30 North, Range 11 West, San Juan County, New  
7 Mexico, should not be plugged and abandoned in accordance  
8 with a Division-approved plugging program.

9 MR. PADILLA: Ernest L. Padilla on behalf  
10 of the Oil Conservation Division. My witness is Mr. Kendrick,  
11 who is still under oath, and I'd like the record to reflect  
12 he is still under oath and qualified.

13 MR. STAMETS: The record will so show.  
14

15 A. R. KENDRICK  
16 being called as a witness and having been previously sworn  
17 upon his oath, testified as follows, to-wit:  
18

19 DIRECT EXAMINATION

20 BY MR. PADILLA:

21 Q Mr. Kendrick, what is the purpose of this  
22 case?

23 A The purpose of this case is to cause the  
24 "Goodrum" No. 1 Brawley Well to be plugged and abandoned in  
25 a proper procedure.

SALLY WALTON BOYD  
CERTIFIED SHORTHAND REPORTER  
3030 Plaza Blanca (606) 471-3462  
Santa Fe, New Mexico 87501

1 Q Would you briefly summarize the well his-  
2 tory of the E. C. Brawley Well No. 1?

3 A Exhibit One in this case is essentially  
4 the same as the prior Exhibit Ones in the prior two cases,  
5 except the red arrow has been moved to the temporarily aban-  
6 doned well identified as No. 4, which is the -- identified  
7 in our records as the "Goodrum" E. C. Brawley No. 1, located  
8 500 feet from the south line, 2000 feet from the east line,  
9 of Section 34, Township 30 North, Range 11 West.

10 A completion card obtained from the  
11 Bureau of Mines office in our files shows the company name  
12 to be Goodrum; the lease name to be E. C. Brawley and Well  
13 No. 1.

14 The well was drilled between September the  
15 30th and December the 12th, 1937, to a total depth of 1400  
16 feet.

17 I requested information from the Santa Fe  
18 office. Excuse me. Our completion card is identified as  
19 Exhibit Number Two. A photocopy of the completion card from  
20 the Santa Fe office is identified as Exhibit Number Three.  
21 It is a copy of the identical typed card on which someone  
22 has marked with pen or pencil that the company name is  
23 Brawley, et al. The lease is D. A. Martin. Well number is  
24 the No. 1 Goodman, or Goodrum.

25 The copy of this card shows that the well

1 was plugged and abandoned in 1937.

2 Exhibit Number Four, a photograph which I  
3 made some days ago, identified on the back of that photograph  
4 is the date. It was taken for the purpose of showing that  
5 the sagebrush and other vegetation reached mature size and  
6 then has died for a radius of some twenty yards in all  
7 directions from a marker or a pipe sticking out of the ground  
8 at the location of this well.

9 It's my belief that this well is not plug-  
10 ged and abandoned, or the vegetation would not have died due  
11 to apparent gas flow, to cause this vegetation to die in a  
12 circular pattern around this pipe.

13 So I'd recommend that the wellbore be re-  
14 opened and properly plugged to avoid any gas vent to the  
15 surface from whatever place.

16 Q Are you prepared to recommend a plugging  
17 program at this time or at a later time?

18 A At a later time, please.

19 Q Okay.

20 MR. PADILLA: I offer Exhibits One through  
21 Three into evidence.

22 MR. STAMETS: These exhibits will be ad-  
23 mitted. And Four, too.

24 MR. PADILLA: I have nothing further.

25 MR. STAMETS: Are there any questions of

SALLY WALTON BOYD  
CERTIFIED SHORTHAND REPORTER  
3038 Plaza Blanca (666) 471-2462  
Santa Fe, New Mexico 87501

1 the witness? He may be excused.

2 Anything further in this case?

3 The case will be taken under advisement.

4

5 (Hearing concluded.)

6

7

8

9

10

11

12

13

14

15

16

17

18

19

20

21

22

23

24

25

SALLY WALTON BOYD  
CERTIFIED SHORTHAND REPORTER  
3036 Plaza Blanca (505) 471-2452  
Santa Fe, New Mexico 87301



## REPORTER'S CERTIFICATE

I, SALLY W. BOYD, a court reporter, DO HEREBY  
CERTIFY that the foregoing and attached Transcript of Hearing  
before the Oil Conservation Division was reported by me;  
that the said transcript is a full, true, and correct record  
of the hearing, prepared by me to the best of my ability from  
my notes taken at the time of the hearing.

Sally W. Boyd C.S.R.  
Sally W. Boyd, C.S.R.

I do hereby certify that the foregoing is  
a complete record of the proceedings in  
the Examiner hearing of Case No. 6688  
heard by me on 10-2 1979.  
Richard L. Stum, Examiner  
Oil Conservation Division

SALLY WALTON BOYD  
CERTIFIED SHORTHAND REPORTER  
3030 Plaza Blanca (806) 471-2482  
Santa Fe, New Mexico 87501

STATE OF NEW MEXICO  
ENERGY AND MINERALS DEPARTMENT  
Oil Conservation Division  
State Land Office Bldg.  
Santa Fe, New Mexico  
2 October 1979

EXAMINER HEARING

IN THE MATTER OF:

The hearing called by the Oil Conservation Division on its own motion to permit one "Goodrum" and all other interested parties to appear and show cause why the E. C. Brawley Well No. 1 should not be plugged and abandoned in accordance with a Division-approved plugging program.

CASE  
6689

BEFORE: Richard L. Stamets

TRANSCRIPT OF HEARING

A P P E A R A N C E S

For the Oil Conservation  
Division:

Ernest L. Padilla, Esq.  
Legal Counsel for the Division  
State Land Office Bldg.  
Santa Fe, New Mexico 87503

SALLY WALTON BOYD  
CERTIFIED SHORTHAND REPORTER  
3020 Plaza Blanca (606) 471-2462  
Santa Fe, New Mexico 87501

1  
2  
3  
4  
5  
6  
7  
8  
9  
10  
11  
12  
13  
14  
15  
16  
17  
18  
19  
20  
21  
22  
23  
24  
25

# INDEX

A. R. KENDRICK

Direct Examination by Mr. Padilla 3

# EXHIBITS

Division Exhibit One, Plat	4
Division Exhibit Two, Completion Card	4
Division Exhibit Three, Completion Card	4
Division Exhibit Four, Photograph	5

SALLY WALTON BOYD  
CERTIFIED SHORTHAND REPORTER  
3020 Plaza Blanca (505) 471-2462  
Santa Fe, New Mexico 87501

1 MR. STAMETS: We'll call next Case 6689,  
2 in the matter of the hearing called by the Oil Conservation  
3 Division on its own motion to permit one "Goodrum" and all  
4 other interested parties to appear and show cause why the  
5 E. C. Brawley Well No. 1, located in Unit O of Section 34,  
6 Township 30 North, Range 11 West, San Juan County, New  
7 Mexico, should not be plugged and abandoned in accordance  
8 with a Division-approved plugging program.

9 MR. PADILLA: Ernest L. Padilla on behalf  
10 of the Oil Conservation Division. My witness is Mr. Kendrick,  
11 who is still under oath, and I'd like the record to reflect  
12 he is still under oath and qualified.

13 MR. STAMETS: The record will so show.

14  
15 A. R. KENDRICK  
16 being called as a witness and having been previously sworn  
17 upon his oath, testified as follows, to-wit:

18  
19 DIRECT EXAMINATION

20 BY MR. PADILLA:

21 Q Mr. Kendrick, what is the purpose of this  
22 case?

23 A The purpose of this case is to cause the  
24 "Goodrum" No. 1 Brawley Well to be plugged and abandoned in  
25 a proper procedure.

SALLY WALTON BOYD  
CERTIFIED SHORTHAND REPORTER  
2020 Plaza Blanca (505) 471-2452  
Santa Fe, New Mexico 87501

Q Would you briefly summarize the well history of the E. C. Brawley Well No. 1?

A. Exhibit One in this case is essentially the same as the prior Exhibit Ones in the prior two cases, except the red arrow has been moved to the temporarily abandoned well identified as No. 4, which is the -- identified in our records as the "Goodrum" E. C. Brawley No. 1, located 500 feet from the south line, 2000 feet from the east line, of Section 34, Township 30 North, Range 11 West.

A completion card obtained from the Bureau of Mines office in our files shows the company name to be Goodrum; the lease name to be E. C. Brawley and Well No. 1.

The well was drilled between September the 30th and December the 12th, 1937, to a total depth of 1400 feet.

I requested information from the Santa Fe office. Excuse me. Our completion card is identified as Exhibit Number Two. A photocopy of the completion card from the Santa Fe office is identified as Exhibit Number Three. It is a copy of the identical typed card on which someone has marked with pen or pencil that the company name is Brawley, et al. The lease is D. A. Martin. Well number is the No. 1 Goodman, or Goodrum.

The copy of this card shows that the well

SALLY WALTON BOYD  
CERTIFIED SHORTHAND REPORTER  
3020 Plaza Blanca (SOS) 471-2462  
Santa Fe, New Mexico 87501

1 was plugged and abandoned in 1937.

2 Exhibit Number Four, a photograph which I  
3 made some days ago, identified on the back of that photograph  
4 is the date. It was taken for the purpose of showing that  
5 the sagebrush and other vegetation reached mature size and  
6 then has died for a radius of some twenty yards in all  
7 directions from a marker or a pipe sticking out of the ground  
8 at the location of this well.

9 It's my belief that this well is not plug-  
10 ged and abandoned, or the vegetation would not have died due  
11 to apparent gas flow, to cause this vegetation to die in a  
12 circular pattern around this pipe.

13 So I'd recommend that the wellbore be re-  
14 opened and properly plugged to avoid any gas vent to the  
15 surface from whatever place.

16 Q Are you prepared to recommend a plugging  
17 program at this time or at a later time?

18 A At a later time, please.

19 Q Okay.

20 MR. PADILLA: I offer Exhibits One through  
21 Three into evidence.

22 MR. STAMETS: These exhibits will be ad-  
23 mitted. And Four, too.

24 MR. PADILLA: I have nothing further.

25 MR. STAMETS: Are there any questions of

SALLY WALTON BOYD  
CERTIFIED SHORTHAND REPORTER  
3030 Plaza Blanca (SOS) 471-2462  
Santa Fe, New Mexico 87501

1 the witness? He may be excused.

2 Anything further in this case?

3 The case will be taken under advisement.

4  
5 (Hearing concluded.)

6

7

8

9

10

11

12

13

14

15

16

17

18

19

20

21

22

23

24

25

SALLY WALTON BOYD  
CERTIFIED SHORTHAND REPORTER  
3030 Plaza Blanca (SOS) 471-2492  
Santa Fe, New Mexico 87501

## REPORTER'S CERTIFICATE

I, SALLY W. BOYD, a court reporter, DO HEREBY  
CERTIFY that the foregoing and attached Transcript of Hearing  
before the Oil Conservation Division was reported by me;  
that the said transcript is a full, true, and correct record  
of the hearing, prepared by me to the best of my ability from  
my notes taken at the time of the hearing.

SALLY WALTON BOYD  
CERTIFIED SHORTHAND REPORTER  
3030 Plaza Blanca (695) 411-2462  
Santa Fe, New Mexico 87501

Sally W. Boyd, C.S.R.

I do hereby certify that the foregoing is  
a complete record of the proceedings in  
the Examiner hearing of Case No. \_\_\_\_\_  
heard by me on \_\_\_\_\_ 19\_\_\_\_.

\_\_\_\_\_, Examiner  
Oil Conservation Division



STATE OF NEW MEXICO  
ENERGY AND MINERALS DEPARTMENT  
OIL CONSERVATION DIVISION

IN THE MATTER OF THE HEARING  
CALLED BY THE OIL CONSERVATION  
DIVISION FOR THE PURPOSE OF  
CONSIDERING:

CASE NO. 6689  
Order No. R-6152

IN THE MATTER OF THE HEARING CALLED BY THE OIL CONSERVATION  
DIVISION ON ITS OWN MOTION TO PERMIT ONE "GOODRUM" AND ALL  
OTHER INTERESTED PARTIES TO APPEAR AND SHOW CAUSE WHY THE E.  
C. BRAWLEY WELL NO. 1 LOCATED IN UNIT O OF SECTION 34, TOWNSHIP  
30 NORTH, RANGE 11 WEST, SAN JUAN COUNTY, NEW MEXICO, SHOULD  
NOT BE PLUGGED AND ABANDONED IN ACCORDANCE WITH A DIVISION-  
APPROVED PLUGGING PROGRAM.

ORDER OF THE DIVISION

BY THE DIVISION:

This cause came on for hearing at 9 a.m. on October 2, 1979,  
at Santa Fe, New Mexico, before Examiner Richard L. Stamets.

NOW, on this 18th day of October 1979, the Division  
Director, having considered the testimony, the record, and the  
recommendations of the Examiner, and being fully advised in the  
premises,

FINDS:

(1) That due public notice having been given as required  
by law, the Division has jurisdiction of this cause and the  
subject matter thereof.

(2) That one "Goodrum" is the owner and operator of the  
E. C. Brawley Well No. 1, located in Unit O of Section 34,  
Township 30 North, Range 11 West, NMPM, San Juan County, New  
Mexico.

(3) That in order to prevent waste and protect correlative  
rights said E. C. Brawley Well No. 1 should be plugged and  
abandoned in accordance with a program approved by the Aztec  
District Office of the New Mexico Oil Conservation Division on  
or before January 1, 1980, or the well should be returned to  
active drilling status or placed on production.

-2-

Case No. 6689  
Order No. R-6152


IT IS THEREFORE ORDERED:

(1) That Goodrum is hereby ordered to plug and abandon the E. C. Brawley Well No. 1, located in Unit O of Section 34, Township 30 North, Range 11 West, NMPM, San Juan County, New Mexico, or in the alternative, to return the well to active drilling status or place the well on production on or before January 1, 1980.

(2) That Goodrum, prior to plugging and abandoning the above-described well, shall obtain from the Aztec office of the Division, a Division-approved program for said plugging and abandoning, and shall notify said Aztec office of the date and hour said work is to be commenced whereupon the Division may, at its option, witness such work.

(3) That jurisdiction of this cause is retained for the entry of such further orders as the Division may deem necessary.

DONE at Santa Fe, New Mexico, on the day and year hereinabove designated.



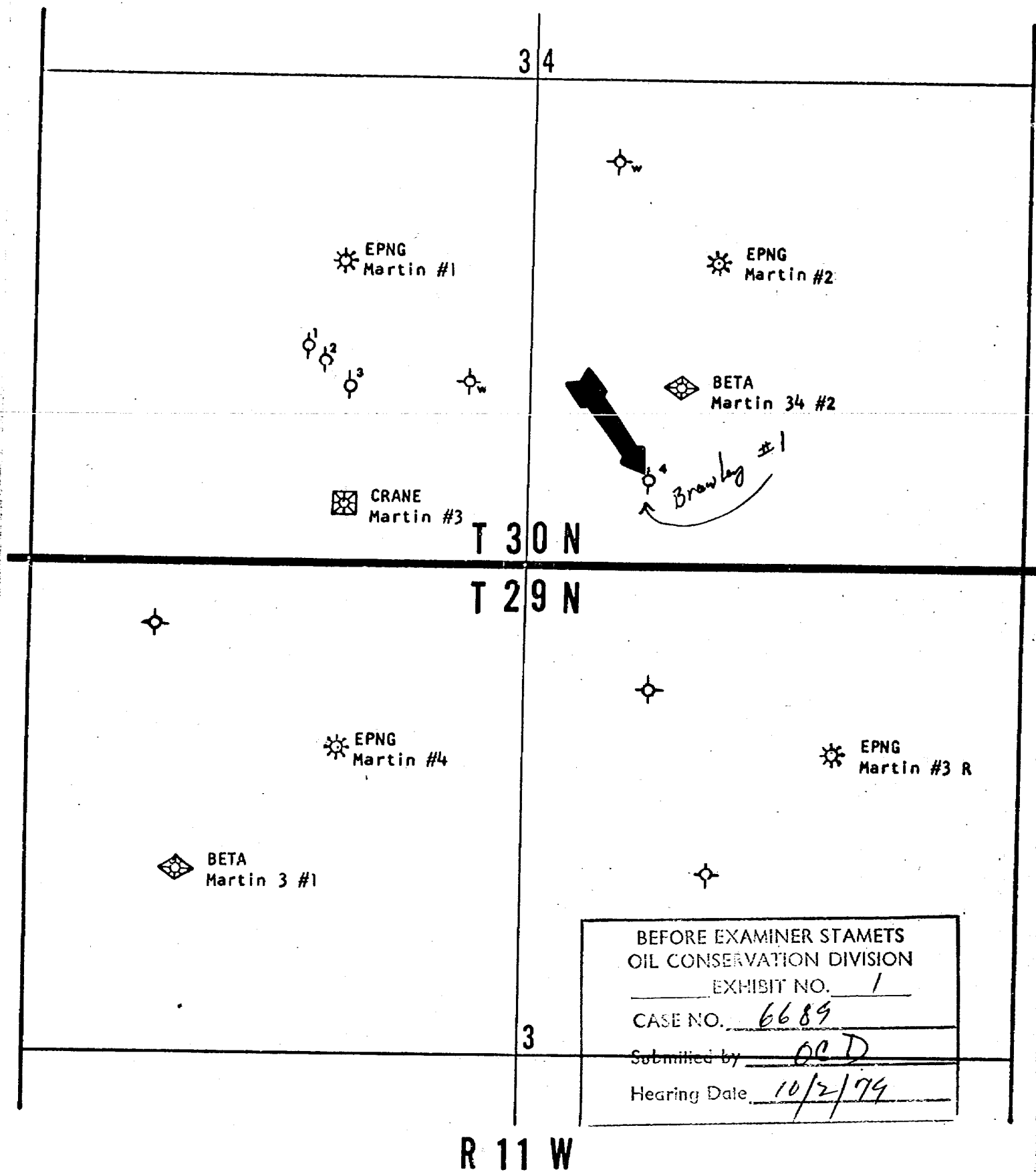
S E A L

STATE OF NEW MEXICO  
OIL CONSERVATION DIVISION

*Joe D. Ramey*  
JOE D. RAMEY  
Director

fd/

Goodrum  
E. C. Brawley #1  
0-34-30N-11W



0 STATE NEW MEXICO  
COUNTY San Juan SEC. 34 T. 30N R. 11W  
FIELD OR AREA \_\_\_\_\_ LOCATION 500' S, 2000' E  
LEASE H.C. Brawley WELL NO. 1  
COMPANY Goodrum SPD. 9-30-37 COMPLETED 12-12-37  
ELEV. 5749' Gr. 5750' DE T.D. 1400' P.B. 1387'  
CASING 8" @ 629' set 6" @ 883' set

SHOT OR ACID \_\_\_\_\_

PERF. \_\_\_\_\_

I.P. \_\_\_\_\_

PRODUCING FORM \_\_\_\_\_

PRODUCTIVE DEPTH OR INTERVAL \_\_\_\_\_

REMARKS:

BEFORE EXAMINER STAMETS  
OIL CONSERVATION DIVISION

EXHIBIT NO. 2

CASE NO. 6689

Submitted by OCD

Hearing Date 10/2/77

STATE NEW MEXICO COUNTY San Juan SEC. 34 T. 30N R. 11W  
FIELD OR AREA None LOCATION 500' S, 2000' E  
LEASE D. G. Brawley D. A. Martin WELL NO. 1-Grady  
COMPANY Goodrum Bros. & Co. SPD. 9-30-37 COMPLETED 12-18-37  
ELEV. 5749' Gr 5750' DF T.O. 1400' / 1387' P.B. 1387'  
CASING 8" @ 629' set 6" @ 883' set  
SHOT OR ACID \_\_\_\_\_  
PERF. \_\_\_\_\_  
I. P. \_\_\_\_\_  
PRODUCING FORM \_\_\_\_\_  
PRODUCTIVE DEPTH OR INTERVAL \_\_\_\_\_

P. & A. Dec 1937

REMARKS:

BEFORE EXAMINER STAMETS  
OIL CONSERVATION DIVISION

EXHIBIT NO. 3


CASE NO. 6684

Submitted by OCD

Hearing Date 10/2/79







660240H

GOODRUM

E.C. BRAWLEY #1

O-34-30N-11W

9-11-79

ARK

BEFORE EXAMINER STAMETS  
OIL CONSERVATION DIVISION

EXHIBIT NO. 4

CASE NO. 6689

Submitted by OCD

Hearing Date 10/2/79



Dockets Nos. 40-79 and 41-79 are tentatively set for October 17 and 31, 1979. Applications for hearing must be filed at least 22 days in advance of hearing date.

DOCKET: EXAMINER HEARING - TUESDAY - OCTOBER 2, 1979

9 A.M. - OIL CONSERVATION DIVISION CONFERENCE ROOM,  
STATE LAND OFFICE BUILDING, SANTA FE, NEW MEXICO

The following cases will be heard before Richard L. Stamets, Examiner, or Daniel S. Nutter, Alternate Examiner:

CASE 6656: (Continued from September 19, 1979, Examiner Hearing)

In the matter of the hearing called by the Oil Conservation Division on its own motion to permit Energy Oil & Gas Corp., The Travelers Indemnity Co., and all other interested parties to appear and show cause why the Sadler Well No. 1 located in Unit I of Section 3, Township 24 North, Range 29 East, Union County, New Mexico, should not be plugged and abandoned in accordance with a Division-approved plugging program.

CASE 6640: (Continued from September 5, 1979, Examiner Hearing)

In the matter of the hearing called by the Oil Conservation Division on its own motion to permit Miles Production Company, National Surety Corporation, and all other interested parties to appear and show cause why the Thomas Drought Well No. 1 located in Unit A of Section 4, Township 15 North, Range 6 West, McKinley County, New Mexico, should not be plugged and abandoned in accordance with a Division-approved plugging program.

CASE 6687: In the matter of the hearing called by the Oil Conservation Division on its own motion to permit McCoy and Phillips and all other interested parties to appear and show cause why the Martin Well No. 1 located in Unit N of Section 34, Township 30 North, Range 11 West, San Juan County, New Mexico, should not be plugged and abandoned in accordance with a Division-approved plugging program.

CASE 6688: In the matter of the hearing called by the Oil Conservation Division on its own motion to permit Phillips and Spence and all other interested parties to appear and show cause why the Martin Well No. 2 located in Unit N of Section 34, Township 30 North, Range 11 West, San Juan County, New Mexico, should not be plugged and abandoned in accordance with a Division-approved plugging program.

CASE 6689: In the matter of the hearing called by the Oil Conservation Division on its own motion to permit one "Goodrum" and all other interested parties to appear and show cause why the E. C. Brawley Well No. 1 located in Unit O of Section 34, Township 30 North, Range 11 West, San Juan County, New Mexico, should not be plugged and abandoned in accordance with a Division-approved plugging program.

CASE 6690: In the matter of the hearing called by the Oil Conservation Division on its own motion to permit Elvis L. Roberts, The Travelers Indemnity Co., and all other interested parties to appear and show cause why the Bergin Well No. 1 located in Unit F of Section 21, Township 29 North, Range 11 West, San Juan County, New Mexico, should not be plugged and abandoned in accordance with a Division-approved plugging program.

CASE 6691: In the matter of the hearing called by the Oil Conservation Division on its own motion to consider the addition of a Rule 10(D) to Order No. R-1670-T, Blanco Mesaverde Infill Drilling Order, San Juan and Rio Arriba Counties, New Mexico, to require that both wells on a proration unit be tested when an infill well has been completed. Said Rule 10(D) would be identical to Rule 10(D) of Order No. R-1670-V for the Basin-Dakota Pool.

CASE 6692: In the matter of the hearing called by the Oil Conservation Division on its own motion to consider the amendment of Order No. R-333-F-2 to require that gas wells in the Pictured Cliffs or shallower formations be classified "exempt marginal" if at least three months of production history is available and their average production for the months produced within the preceding 12-month period is less than 1000 MCF per month. The same amendment is sought for wells completed below the Pictured Cliffs formation except that minimum production would have to average less than 2000 MCF per month. Also to be considered would be the requirement in Order No. R-333-F-2 and in Rule 10(C) of Orders Nos. R-1670-T and R-1670-V that no well on a multiple well proration unit could be classified exempt marginal unless all wells on the unit are eligible for such reclassification.

CASE 6674: Application of Tenneco Oil Corporation for downhole commingling, San Juan County, New Mexico. Applicant, in the above-styled cause, seeks approval for the downhole commingling of Fruitland and Blanco-Pictured Cliffs production in the wellbore of its Florence Well No. 115 located in Unit M of Section 10, Township 30 North, Range 9 West.

# Memo

From

ERNEST L. PADILLA  
GENERAL COUNSEL

To

Show case for plugging  
Brookman - open  
E.C. Bradley well  
No. 1;  
500 FSL, 2000 FEL  
Unit 0 - 34  
30N 11W  
San Juan Co.

OIL CONSERVATION DIVISION SANTA FE

DRAFT

dr/

STATE OF NEW MEXICO  
ENERGY AND MINERALS DEPARTMENT  
OIL CONSERVATION DIVISION

IN THE MATTER OF THE HEARING  
CALLED BY THE OIL CONSERVATION  
DIVISION FOR THE PURPOSE OF  
CONSIDERING:

CASE NO. 6689

Order No. R- 6152

IN THE MATTER OF THE HEARING CALLED BY THE OIL CONSERVATION DIVISION  
ON ITS OWN MOTION TO PERMIT ONE "GOODRUM" AND ALL OTHER INTERESTED  
PARTIES TO APPEAR AND SHOW CAUSE WHY THE E. C. BRAWLEY WELL NO. 1  
LOCATED IN UNIT 0 OF SECTION 34, TOWNSHIP 30 NORTH, RANGE 11 WEST,  
SAN JUAN COUNTY, NEW MEXICO, SHOULD NOT BE PLUGGED AND ABANDONED  
IN ACCORDANCE WITH A DIVISION-APPROVED PLUGGING PROGRAM.

ORDER OF THE DIVISION

BY THE DIVISION:

This cause came on for hearing at 9 a.m. on October 2,  
19 79, at Santa Fe, New Mexico, before Examiner Richard L. Stamets  
NOW, on this \_\_\_\_\_ day of October, 19 79, the Division  
Director, having considered the testimony, the record, and the  
recommendations of the Examiner, and being fully advised in the  
premises,

FINDS:

(1) That due public notice having been given as required by  
law, the Division has jurisdiction of this cause and the subject  
matter thereof.

(2) That <sup>one</sup> "GOODRUM" \_\_\_\_\_ is the owner and  
operator of the E. C. Brawley Well No. 1,  
located in Unit 0 of Section 34, Township 30 North,  
Range 11 West, NMPM, San Juan County, New Mexico.

(3) That \_\_\_\_\_ is the  
surety on the Oil Conservation Division plugging bond on which  
\_\_\_\_\_ is principal.

(4) That the purpose of said bond is to assure the state  
that the subject well(s) will be properly plugged and abandoned  
when not capable of commercial production.

(5) That in order to prevent waste and protect correlative  
rights said E. C. Brawley Well No. 1 should  
be plugged and abandoned in accordance with a program approved by

the Aztec District Office of the New Mexico Oil Conservation Division on or before January 1, 1980, or the well should be returned to active drilling status or placed on production.

IT IS THEREFORE ORDERED:

(1) That GOODRUM  
is ~~are~~ hereby ordered to plug and abandon the E. C. Brawley Well No. 1, located in Unit 0 of Section 34, Township 30 North, Range 11 West, NMPM, San Juan County, New Mexico, or in the alternative, to return the well to active drilling status or place the well on production on or before January 1, 1980.

(2) That Goodrum, prior to plugging and abandoning the above-described well, shall obtain from the Aztec office of the Division, a Division-approved program for said plugging and abandoning, and shall notify said Aztec office of the date and hour said work is to be commenced whereupon the Division may, at its option, witness such work.

(3) That jurisdiction of this cause is retained for the entry of such further orders as the Division may deem necessary.

DONE at Santa Fe, New Mexico, on the day and year hereinabove designated.