

CASE 6769: SOUTHEAST NOMENCLATURE FOR
DECEMBER, 1979

CASE NO.

6769

APPLICATION,
TRANSCRIPTS,
SMALL EXHIBITS,

ETC.

STATE OF NEW MEXICO
ENERGY AND MINERALS DEPARTMENT
OIL CONSERVATION DIVISION
STATE LAND OFFICE BLDG.
SANTA FE, NEW MEXICO
12 December 1979

EXAMINER HEARING

IN THE MATTER OF:

The hearing called by the Oil Conservation Division on its own motion for an order creating, reclassifying, and extending certain pools in Chaves, Eddy, Lea, and Roosevelt Counties, New Mexico.

CASE
6769

BEFORE: Daniel S. Nutter

TRANSCRIPT OF HEARING

A P P E A R A N C E S

For the Oil Conservation
Division:

Ernest L. Padilla, Esq.
Legal Counsel for the Division
State Land Office Bldg.
Santa Fe, New Mexico 87501

reporting service
Central Court Reporting Service
Santa Fe, New Mexico 87501

I N D E X

CARL ULVOG

Direct Examination by Mr. Padilla

3

E X H I B I T S

Division Exhibit A

4

reporting service
General Court Reporting Service
Santa Fe, New Mexico 87501

1 MR. NUTTER: We'll call Case Number 6769,
2 which is in the matter of the hearing called by the OCD on
3 its own motion for an order creating, reclassifying, and ex-
4 tending certain pools in Chaves, Eddy, Lea, and Roosevelt
5 Counties, New Mexico.

6 Call for appearances here.

7 MR. PADILLA: Ernest L. Padilla on behalf
8 of the Oil Conservation Division.

9 Mr. Examiner, I have one witness who I wish
10 the record would reflect that he has been previously sworn
11 and is under oath.

12 MR. NUTTER: Mr. Ulvog is your witness?

13 MR. PADILLA: Yes, sir.

14 MR. NUTTER: He is under oath.

15

16 CARL ULVOG

17 having been called as a witness and having been previously
18 sworn upon his oath, testified as follows, to-wit:

19

20 DIRECT EXAMINATION

21 BY MR. PADILLA:

22 Q Mr. Ulvog, in what capacity are you employed
23 by the Oil Conservation Division?

24 A As the Senior Geologist and the supervisor
25 of District Four.

reporting service
General Court Reporting Service
Santa Fe, New Mexico 87501

1 Q Mr. Ulvog, as Senior Geologist, do you make
2 recommendations to the Division concerning the extension
3 and creating of new pools within the State of New Mexico?

4 A That is correct.

5 Q Are you prepared to make recommendations
6 to the Division concerning the nomenclature of certain pools
7 in Chaves, Eddy, Roosevelt, and Lea Counties?

8 A Yes, sir.

9 Q Are your recommendations prepared in the
10 form of an exhibit?

11 A Yes, I have one exhibit, which describes
12 and illustrates the actions that we are proposing.

13 Q Referring to this exhibit, would you please
14 and to the docket that has been prepared for this hearing,
15 and distributed, can you point out any substantial differ-
16 ences between bot the docket and the -- and the exhibit?

17 A Sir, there are no differences, no sub-
18 stantial differences between the actions as described by the
19 docket for this hearing and what we are now proposing to do.

20 Q Do you have anything further to add to your
21 testimony?

22 A No, sir.

23 MR. PADILLA: Mr. Examiner, I offer Exhibit
24 A into evidence.

25 MR. NUTTER: Exhibit A in Case Number 6769

Reporting Service
General Court Reporting Service
Katie P. New Mexico 87501

1 will be admitted in evidence.

MR. PADILLA: And I have nothing further.

2
3 MR. NUTTER: Does anyone have any questions
4 of Mr. Ulvog?

He may be excused.

5
6 Does anyone have anything they wish to
7 offer in Case Number 6769?

We'll take the case under advisement.

8
9
10 (Hearing concluded.)
11
12
13
14
15
16
17
18
19
20
21
22
23
24
25

reporting service
General Court Reporting Service
Santa Fe, New Mexico 87501

REPORTER'S CERTIFICATE

I, SALLY W. BOYD, a Certified Shorthand Reporter,
DO HEREBY CERTIFY that the foregoing and attached Transcript
of Hearing before the Oil Conservation Division was reported
by me; that the said transcript is a full, true, and correct
record of the hearing, prepared by me to the best of my
ability from my notes taken at the time of the hearing.

Sally W. Boyd C.S.R.
Sally W. Boyd, C.S.R.

I do hereby certify that the foregoing is
a complete record of the proceedings in
the Examiner hearing of Case No. 6769
heard by me on 12/12 19 79.

[Signature] Examiner
Oil Conservation Division

reporting service
General Court Reporting Service
Santa Fe, New Mexico 87501

STATE OF NEW MEXICO
ENERGY AND MINERALS DEPARTMENT
OIL CONSERVATION DIVISION
STATE LAND OFFICE BLDG.
SANTA FE, NEW MEXICO
12 December 1979

EXAMINER HEARING

IN THE MATTER OF:

The hearing called by the Oil Conservation Division on its own motion for an order creating, reclassifying, and extending certain pools in Chaves, Eddy, Lea, and Roosevelt Counties, New Mexico.

CASE
6769

BEFORE: Daniel S. Nutter

TRANSCRIPT OF HEARING

A P P E A R A N C E S

For the Oil Conservation
Division:

Ernest L. Padilla, Esq.
Legal Counsel for the Division
State Land Office Bldg.
Santa Fe, New Mexico 87501

reporting service

General Court Reporting Service
Santa Fe, New Mexico 87501

I N D E X

CARL ULVOG

Direct Examination by Mr. Padilla

3

E X H I B I T S

Division Exhibit A

4

reporting service
General Court Reporting Service
Santa Fe, New Mexico 87501

1 MR. NUTTER: We'll call Case Number 6769,
2 which is in the matter of the hearing called by the OGD on
3 its own motion for an order creating, reclassifying, and ex-
4 tending certain pools in Chaves, Eddy, Lea, and Roosevelt
5 Counties, New Mexico.

6 Call for appearances here.

7 MR. PADILLA: Ernest L. Padilla on behalf
8 of the Oil Conservation Division.

9 Mr. Examiner, I have one witness who I wish
10 the record would reflect that he has been previously sworn
11 and is under oath.

12 MR. NUTTER: Mr. Ulvog is your witness?

13 MR. PADILLA: Yes, sir.

14 MR. NUTTER: He is under oath.

15
16 CARL ULVOG

17 having been called as a witness and having been previously
18 sworn upon his oath, testified as follows, to-wit:

19
20 DIRECT EXAMINATION

21 BY MR. PADILLA:

22 Q Mr. Ulvog, in what capacity are you employed
23 by the Oil Conservation Division?

24 A As the Senior Geologist and the supervisor
25 of District Four.

reporting service
General Court Reporting Service
Santa Fe, New Mexico (87501)

Q Mr. Ulvog, as Senior Geologist, do you make recommendations to the Division concerning the extension and creating of new pools within the State of New Mexico?

A That is correct.

Q Are you prepared to make recommendations to the Division concerning the nomenclature of certain pools in Chaves, Eddy, Roosevelt, and Lea Counties?

A Yes, sir.

Q Are your recommendations prepared in the form of an exhibit?

A Yes, I have one exhibit, which describes and illustrates the actions that we are proposing.

Q Referring to this exhibit, would you please and to the docket that has been prepared for this hearing, and distributed, can you point out any substantial differences between both the docket and the -- and the exhibit?

A Sir, there are no differences, no substantial differences between the actions as described by the docket for this hearing and what we are now proposing to do.

Q Do you have anything further to add to your testimony?

A No, sir.

MR. PADILLA: Mr. Examiner, I offer Exhibit A into evidence.

MR. HOFFER: Exhibit A in Case Number 1749

reporting service
General Court Reporting Service
Santa Fe, New Mexico 87501

1 will be admitted in evidence.

2 MR. PADILLA: And I have nothing further.

3 MR. NUTTER: Does anyone have any questions
4 of Mr. Ulvog?

5 He may be excused.

6 Does anyone have anything they wish to
7 offer in Case Number 6769?

8 We'll take the case under advisement.

9
10 (Hearing concluded.)

reporting service
General Court Reporting Service
Santa Fe, New Mexico 87501

11
12
13
14
15
16
17
18
19
20
21
22
23
24
25

REPORTER'S CERTIFICATE

I, SALLY W. BOYD, a Certified Shorthand Reporter,
DO HEREBY CERTIFY that the foregoing and attached Transcript
of Hearing before the Oil Conservation Division was reported
by me; that the said transcript is a full, true, and correct
record of the hearing, prepared by me to the best of my
ability from my notes taken at the time of the hearing.

Sally W. Boyd, C.S.R.

I do hereby certify that the foregoing is
a complete record of the proceedings in
the further hearing of Case No. 6769,
heard by me on 12/12 1979.

[Signature], Examiner
Oil Conservation Division

reporting service
General Court Reporting Service
Santa Fe, New Mexico 87501

STATE OF NEW MEXICO
ENERGY AND MINERALS DEPARTMENT
OIL CONSERVATION DIVISION

IN THE MATTER OF THE HEARING
CALLED BY THE OIL CONSERVATION
DIVISION FOR THE PURPOSE OF
CONSIDERING:

CASE NO. 6769
Order No. R-6211

THE APPLICATION OF THE OIL CONSERVATION
DIVISION UPON ITS OWN MOTION FOR AN ORDER
CREATING, RECLASSIFYING, AND EXTENDING
CERTAIN POOLS IN CHAVES, EDDY, LEA, AND
ROOSEVELT COUNTIES, NEW MEXICO.

ORDER OF THE DIVISION

BY THE DIVISION:

This cause came on for hearing at 9 a.m. on December 12, 1979, at Santa Fe, New Mexico, before Examiner Daniel S. Nutter.

NOW, on this 31st day of December, 1979, the Division Director, having considered the testimony, the record, and the recommendations of the Examiner, and being fully advised in the premises,

FINDS:

(1) That due public notice having been given as required by law, the Division has jurisdiction of this cause and the subject matter thereof.

(2) That there is need for the creation of a new pool in Lea County, New Mexico, for the production of gas from the Morrow formation, said pool to bear the designation of West Double X-Morrow Gas Pool. Said West Double X-Morrow Gas Pool was discovered by the Union Oil Company of California Paduca Federal Well No. 1 located in Unit G of Section 30, Township 24 South, Range 32 East, NMPM. It was completed in the Morrow formation on July 10, 1979. The top of the perforations is at 14,817 feet.

(3) That there is need for the creation of a new pool in Eddy County, New Mexico, for the production of gas from the Atoka formation, said pool to bear the designation of Dublin Ranch-Atoka Gas Pool. Said Dublin Ranch-Atoka Gas Pool was discovered by the J. C. Barnes Oil Company Little Squaw Com Well No. 2 located in Unit N of Section 27, Township 22 South, Range 28 East, NMPM. It was completed in the Atoka formation

on August 17, 1979. The top of the perforations is at 11,408 feet.

(4) That there is need for the creation of a new pool in Lea County, New Mexico, for the production of gas from the Morrow formation, said pool to bear the designation of Gem-Morrow Gas Pool. Said Gem-Morrow Gas Pool was discovered by the Union Oil Company of California Maduro Unit Federal Well No. 1 located in Unit J of Section 29, Township 19 South, Range 33 East, NMPM. It was completed in the Morrow formation on July 31, 1979. The top of the perforations is at 13,446 feet.

(5) That there is need for the creation of a new pool in Lea County, New Mexico, for the production of gas from the Morrow formation, said pool to bear the designation of East Gem-Morrow Gas Pool. Said East Gem-Morrow Gas Pool was discovered by the Union Oil Company of California Laguna Deep Unit Federal Well No. 1 located in Unit G of Section 35, Township 19 South, Range 33 East, NMPM. It was completed in the Morrow formation on February 3, 1979. The top of the perforations is at 13,365 feet.

(6) That there is need for the creation of a new pool in Lea County, New Mexico, for the production of gas from the Atoka formation, said pool to bear the designation of Halfway-Atoka Gas Pool. Said Halfway-Atoka Gas Pool was discovered by the Amoco Production Company Federal Y Com Well No. 1 located in Unit G of Section 27, Township 20 South, Range 33 East, NMPM. It was completed in the Atoka formation on July 10, 1979. The top of the perforations is at 13,020 feet.

(7) That there is need for the creation of a new pool in Lea County, New Mexico, for the production of oil from the Devonian formation, said pool to bear the designation of Midway-Devonian Pool. Said Midway-Devonian Pool was discovered by the David Fasken Warren Well No. 1 located in Unit G of Section 8, Township 17 South, Range 37 East, NMPM. It was completed in the Devonian formation on July 20, 1979. The top of the perforations is at 11,818 feet.

(8) That there is need for the creation of a new pool in Lea County, New Mexico, for the production of gas from the Atoka formation, said pool to bear the designation of East Triste Draw-Atoka Gas Pool. Said East Triste Draw-Atoka Gas Pool was discovered by the Getty Oil Company State 29 J Well No. 1 located in Unit J of Section 29, Township 24 South, Range 33 East, NMPM. It was completed in the Atoka formation on April 25, 1979. The top of the perforations is at 14,310 feet.

(9) That there is need for the creation of a new pool in Roosevelt County, New Mexico, for the production of oil from the Bough C formation, said pool to bear the designation of Tucker Ranch-Bough C Pool. Said Tucker Ranch-Bough C Pool was discovered by the Pauley Petroleum, Inc. Tucker Well No. 1 located in Unit J of Section 9, Township 7 South, Range 33 East, NMPM. It was completed in the Bough C formation on October 17, 1979. The top of the perforations is at 8,345 feet.

(10) That there is need for the reclassification of the Oil Center-Glorieta Pool. Said pool was created by Order R-5988 as an oil pool and should be redesignated the Oil Center-Glorieta Gas Pool.

(11) That the proposed extension of the Comanche-San Andres Pool in Eddy County, New Mexico, should be dismissed due to an error in advertising.

(12) That there is need for certain extensions to the Chaveroo-San Andres Pool, the Diablo-San Andres Pool, the Tomahawk-San Andres Pool, and the Twin Lakes-San Andres Associated Pool, all in Chaves County, New Mexico, and the Angell Ranch-Morrow Gas Pool, the Atoka-San Andres Pool, the Atoka-Yeso Pool, the Cass Draw-Wolfcamp Gas Pool, the South Culebra Bluff-Atoka Gas Pool, the Golden Lane-Atoka Gas Pool, the East McMillan Seven Rivers-Queen Pool, the Penasco Draw San Andres-Yeso Associated Pool, the East Red Lake Queen-Grayburg Pool, the Runyan Ranch-Morrow Gas Pool, the North Shugart-Atoka Gas Pool, the No-th Turkey Track-Morrow Gas Pool, and the White City-Pennsylvanian Gas Pool, all in Eddy County, New Mexico, and the Austin-Mississippian Gas Pool, the Blinebry Oil and Gas Pool, the South Brunson-Granite Wash Pool, the Cinta Roja-Morrow Gas Pool, the Corbin-Queen Pool, the East Grama Ridge-Morrow Gas Pool, the Langley-Devonian Gas Pool, the Lovington-San Andres Pool, the North Lusk-Morrow Gas Pool, the Mescalero Permo-Pennsylvanian Pool, the Monument-Tubb Pool, the Salt Lake-Bone Springs Pool, the Sioux-Yates Pool, and the Bluit-Lake and Gas Pool, all in Lea County, New Mexico; and the Bluit-Wolfcamp Gas Pool, the South Peterson-Fusselman Pool, and the Tomahawk-San Andres Pool, all in Roosevelt County, New Mexico.

IT IS THEREFORE ORDERED:

(a) That a new pool in Lea County, New Mexico, classified as a gas pool for Morrow production, is hereby created and designated as the West Double X-Morrow Gas Pool, consisting of

-4-

Case No. 6769
Order No. R-6211

the following described area:

TOWNSHIP 24 SOUTH, RANGE 32 EAST, NMPM
Section 30: E/2

(b) That a new pool in Eddy County, New Mexico, classified as a gas pool for Atoka production, is hereby created and designated as the Dublin Ranch-Atoka Gas Pool, consisting of the following described area:

TOWNSHIP 22 SOUTH, RANGE 28 EAST, NMPM
Section 27: S/2

(c) That a new pool in Lea County, New Mexico, classified as a gas pool for Morrow production, is hereby created and designated as the Gem-Morrow Gas Pool, consisting of the following described area:

TOWNSHIP 19 SOUTH, RANGE 33 EAST, NMPM
Section 29: S/2

(d) That a new pool in Lea County, New Mexico, classified as a gas pool for Morrow production, is hereby created and designated as the East Gem-Morrow Gas Pool, consisting of the following described area:

TOWNSHIP 19 SOUTH, RANGE 33 EAST, NMPM
Section 35: N/2

(e) That a new pool in Lea County, New Mexico, classified as a gas pool for Atoka production, is hereby created and designated as the Halfway-Atoka Gas Pool, consisting of the following described area:

TOWNSHIP 20 SOUTH, RANGE 33 EAST, NMPM
Section 27: E/2

(f) That a new pool in Lea County, New Mexico, classified as an oil pool for Devonian production, is hereby created and designated as the Midway-Devonian Pool, consisting of the following described area:

TOWNSHIP 17 SOUTH, RANGE 37 EAST, NMPM
Section 8: NE/4

-5-

Case No. 6769

Order No. R-6211

(g) That a new pool in Lea County, New Mexico, classified as a gas pool for Atoka production, is hereby created and designated as the East Triste Draw-Atoka Gas Pool, consisting of the following described area:

TOWNSHIP 24 SOUTH, RANGE 33 EAST, NMPM
Section 29: E/2

(h) That a new pool in Roosevelt County, New Mexico, classified as an oil pool for Bough C production, is hereby created and designated as the Tucker Ranch-Bough C Pool, consisting of the following described area:

TOWNSHIP 7 SOUTH, RANGE 33 EAST, NMPM
Section 9: SE/4

(i) That the Oil Center-Glorieta Pool in Lea County, New Mexico, is hereby reclassified as a gas pool and designated the Oil Center-Glorieta Gas Pool.

(j) That the Angell Ranch-Morrow Gas Pool in Eddy County, New Mexico, as heretofore classified, defined, and described, is hereby extended to include therein:

TOWNSHIP 20 SOUTH, RANGE 27 EAST, NMPM
Section 1: W/2
Section 2: N/2

(k) That the Atoka-San Andres Pool in Eddy County, New Mexico, as heretofore classified, defined, and described, is hereby extended to include therein:

TOWNSHIP 18 SOUTH, RANGE 26 EAST, NMPM
Section 28: S/2 SE/4

(l) That the Atoka-Yeso Pool in Eddy County, New Mexico, as heretofore classified, defined, and described, is hereby extended to include therein:

TOWNSHIP 18 SOUTH, RANGE 26 EAST, NMPM
Section 34: E/2 NW/4

(m) That the Austin-Mississippian Gas Pool in Lea County, New Mexico, as heretofore classified, defined, and described, is hereby extended to include therein:

TOWNSHIP 14 SOUTH, RANGE 36 EAST, NMPM
Section 16: N/2

-6-

Case No. 6769
Order No. R-6211

(n) That the Blinebry Oil and Gas Pool in Lea County, New Mexico, as heretofore classified, defined, and described, is hereby extended to include therein:

TOWNSHIP 20 SOUTH, RANGE 38 EAST, NMPM
Section 20: SE/4

TOWNSHIP 21 SOUTH, RANGE 37 EAST, NMPM
Section 18: SW/4

TOWNSHIP 22 SOUTH, RANGE 36 EAST, NMPM
Section 1: NW/4

(o) That the Bluitt-Wolfcamp Gas Pool in Roosevelt County, New Mexico, as heretofore classified, defined, and described, is hereby extended to include therein:

TOWNSHIP 8 SOUTH, RANGE 37 EAST, NMPM
Section 3: NE/4

(p) That the South Brunson-Granite Wash Pool in Lea County, New Mexico, as heretofore classified, defined, and described, is hereby extended to include therein:

TOWNSHIP 22 SOUTH, RANGE 38 EAST, NMPM
Section 31: NE/4

(q) That the Cass Draw-Wolfcamp Gas Pool in Eddy County, New Mexico, as heretofore classified, defined, and described, is hereby extended to include therein:

TOWNSHIP 23 SOUTH, RANGE 27 EAST, NMPM
Section 11: W/2

(r) That the Chaveroo-San Andres Pool in Chaves County, New Mexico, as heretofore classified, defined, and described, is hereby extended to include therein:

TOWNSHIP 8 SOUTH, RANGE 32 EAST, NMPM
Section 3: SE/4

(s) That the Cinta Roja-Morrow Gas Pool in Lea County, New Mexico, as heretofore classified, defined, and described, is hereby extended to include therein:

TOWNSHIP 24 SOUTH, RANGE 35 EAST, NMPM
Section 10: All

-/-

Case No. 6769

Order No. R-6211

(t) That the proposed extension to the Comanche-San Andres Pool in Eddy County, New Mexico, is hereby dismissed.

(u) That the Corbin-Queen Pool in Lea County, New Mexico, as heretofore classified, defined, and described, is hereby extended to include therein:

TOWNSHIP 17 SOUTH, RANGE 33 EAST, NMPM
Section 34: NE/4

(v) That the South Culebra Bluff-Atoka Gas Pool in Eddy County, New Mexico, as heretofore classified, defined, and described, is hereby extended to include therein:

TOWNSHIP 23 SOUTH, RANGE 28 EAST, NMPM
Section 35: S/2

(w) That the Diablo-San Andres Pool in Chaves County, New Mexico, as heretofore classified, defined, and described, is hereby extended to include therein:

TOWNSHIP 10 SOUTH, RANGE 27 EAST, NMPM
Section 15: SW/4 SW/4

(x) That the Golden Lane-Atoka Gas Pool in Eddy County, New Mexico, as heretofore classified, defined, and described, is hereby extended to include therein:

TOWNSHIP 20 SOUTH, RANGE 29 EAST, NMPM
Section 36: E/2

(y) That the East Grama Ridge-Morrow Gas Pool in Lea County, New Mexico, as heretofore classified, defined, and described, is hereby extended to include therein:

TOWNSHIP SOUTH, RANGE 34 EAST, NMPM
Section 34: E/2

(z) That the Langley-Devonian Gas Pool in Lea County, New Mexico, as heretofore classified, defined, and described, is hereby extended to include therein:

TOWNSHIP 22 SOUTH, RANGE 36 EAST, NMPM
Section 20: E/2

-8-

Case No. 6769
Order No. R-6211

(aa) That the Lovington-San Andres Pool in Lea County, New Mexico, as heretofore classified, defined, and described, is hereby extended to include therein:

TOWNSHIP 16 SOUTH, RANGE 37 EAST, NMPM
Section 28: S/2
Section 29: S/2

(bb) That the North Lusk-Morrow Gas Pool in Lea County, New Mexico, as heretofore classified, defined, and described, is hereby extended to include therein:

TOWNSHIP 18 SOUTH, RANGE 32 EAST, NMPM
Section 33: E/2

TOWNSHIP 19 SOUTH, RANGE 32 EAST, NMPM
Section 4: E/2

(cc) That the East McMillan Seven Rivers-Queen Pool in Eddy County, New Mexico, as heretofore classified, defined, and described, is hereby extended to include therein:

TOWNSHIP 20 SOUTH, RANGE 27 EAST, NMPM
Section 3: S/2 NE/4 and SE/4 NW/4

(dd) That the Mescalero Permo-Pennsylvanian Pool in Lea County, New Mexico, as heretofore classified, defined, and described, is hereby extended to include therein:

TOWNSHIP 10 SOUTH, RANGE 32 EAST, NMPM
Section 34: W/2

(ee) That the Monument-Tubb Pool in Lea County, New Mexico, as heretofore classified, defined, and described, is hereby extended to include therein:

TOWNSHIP 20 SOUTH, RANGE 37 EAST, NMPM
Section 12: NW/4

(ff) That the Penasco Draw San Andres-Yaso Associated Pool in Eddy County, New Mexico, as heretofore classified, defined, and described, is hereby extended to include therein:

TOWNSHIP 19 SOUTH, RANGE 24 EAST, NMPM
Section 1: E/2 E/2, NW/4 NE/4, E/2 NW/4 and NE/4 SW/4
Section 12: NE/4

TOWNSHIP 19 SOUTH, RANGE 25 EAST, NMPM
Section 6: N/2

-2-

Case No. 6769
Order No. R-6211

(gg) That the South Peterson-Fusselman Pool in Roosevelt County, New Mexico, as heretofore classified, defined, and described, is hereby extended to include therein:

TOWNSHIP 5 SOUTH, RANGE 33 EAST, NMPM
Section 30: SW/4

(hh) That the East Red Lake Queen-Grayburg Pool in Eddy County, New Mexico, as heretofore classified, defined, and described, is hereby extended to include therein:

TOWNSHIP 16 SOUTH, RANGE 28 EAST, NMPM
Section 36: NE/4

(ii) That the Runyan Ranch-Morrow Gas Pool in Eddy County, New Mexico, as heretofore classified, defined, and described, is hereby extended to include therein:

TOWNSHIP 19 SOUTH, RANGE 23 EAST, NMPM
Section 18: E/2

(jj) That the Salt Lake-Bone Springs Pool in Lea County, New Mexico, as heretofore classified, defined, and described, is hereby extended to include therein:

TOWNSHIP 20 SOUTH, RANGE 32 EAST, NMPM
Section 14: SE/4
Section 23: S/2 and NE/4

(kk) That the North Shugart-Atoka Gas Pool in Eddy County, New Mexico, as heretofore classified, defined, and described, is hereby extended to include therein:

TOWNSHIP 18 SOUTH, RANGE 31 EAST, NMPM
Section 20: W/2

(ll) That the Sioux-Yates Pool in Lea County, New Mexico, as heretofore classified, defined, and described, is hereby extended to include therein:

TOWNSHIP 26 SOUTH, RANGE 36 EAST, NMPM
Section 8: SE/4

-10-

Case No. 6769

Order No. R-6211

(mm) That the Tomahawk-San Andres Pool in Chaves and Roosevelt Counties, New Mexico, as heretofore classified, defined, and described, is hereby extended to include therein:

TOWNSHIP 7 SOUTH, RANGE 32 EAST, NMPM

Section 29: NW/4

Section 32: S/2

TOWNSHIP 8 SOUTH, RANGE 32 EAST, NMPM

Section 5: NE/4

(nn) That the Tubb Oil and Gas Pool in Lea County, New Mexico, as heretofore classified, defined, and described, is hereby extended to include therein:

TOWNSHIP 21 SOUTH, RANGE 36 EAST, NMPM

Section 36: N/2

TOWNSHIP 21 SOUTH, RANGE 37 EAST, NMPM

Section 31: NW/4

(oo) That the North Turkey Track-Morrow Gas Pool in Eddy County, New Mexico, as heretofore classified, defined, and described, is hereby extended to include therein:

TOWNSHIP 18 SOUTH, RANGE 28 EAST, NMPM

Section 26: E/2

TOWNSHIP 19 SOUTH, RANGE 28 EAST, NMPM

Section 1: N/2

(pp) That the Twin Lakes-San Andres Associated Pool in Chaves County, New Mexico, as heretofore classified, defined, and described, is hereby extended to include therein:

TOWNSHIP 8 SOUTH, RANGE 28 EAST, NMPM

Section 25: SE/4

TOWNSHIP 8 SOUTH, RANGE 29 EAST, NMPM

Section 19: S/2 SW/4 and SW/4 SE/4

Section 30: W/2

Section 31: NW/4

(qq) That the White City-Pennsylvanian Gas Pool in Eddy County, New Mexico, as heretofore classified, defined, and described, is hereby extended to include therein:

TOWNSHIP 25 SOUTH, RANGE 26 EAST, NMPM

Section 12: All

-11-

Case No. 6769


Order No. R-6211

IT IS FURTHER ORDERED:

(1) That, pursuant to Section 70-2-18, NMSA 1978, contained in Chapter 271, Laws of 1969, any well which, by virtue of any of the above pool extensions, is subject to pool rules providing for spacing or proration units larger than the one which is presently dedicated thereto, shall have 60 days from the effective date of this order in which to file new Forms C-102 dedicating a standard unit for the pool to said well, or to obtain a non-standard unit approved by the Division. Pending such compliance, the well shall receive a maximum allowable in the same proportion to a standard allowable for the pool that the acreage dedicated to the well bears to a standard unit for the pool. Failure to file Form C-102 dedicating a standard unit to the well or to obtain a non-standard unit approved by the Division within said 60-day period shall subject the well to cancellation of allowable.


(2) That the effective date of this order and all creations, reclassifications, and extensions included herein shall be January 1, 1980.

DONE at Santa Fe, New Mexico, on the day and year hereinabove designated.



S E A L

STATE OF NEW MEXICO
OIL CONSERVATION DIVISION


JOE D. RAMEY
Director

fd/

CASE NO. 6769 (a) CREATION OF A NEW GAS POOL

OWNER LEA POOL WEST DOUBLE X-MORROW GAS

TOWNSHIP	24 South	RANGE	32 East	NE1/4
6	5	4	3	2
7	8	9	10	11
18	17	16	15	14
19	20	21	22	23
30	29	28	27	26
31	32	33	34	35

PURPOSE: One Completed gas well capable of producing.

Discovery well: Union Oil Company of California Paduca Federal #1-G in Section 30, T24S, R32E, completed July 10, 1979, in the Morrow formation.

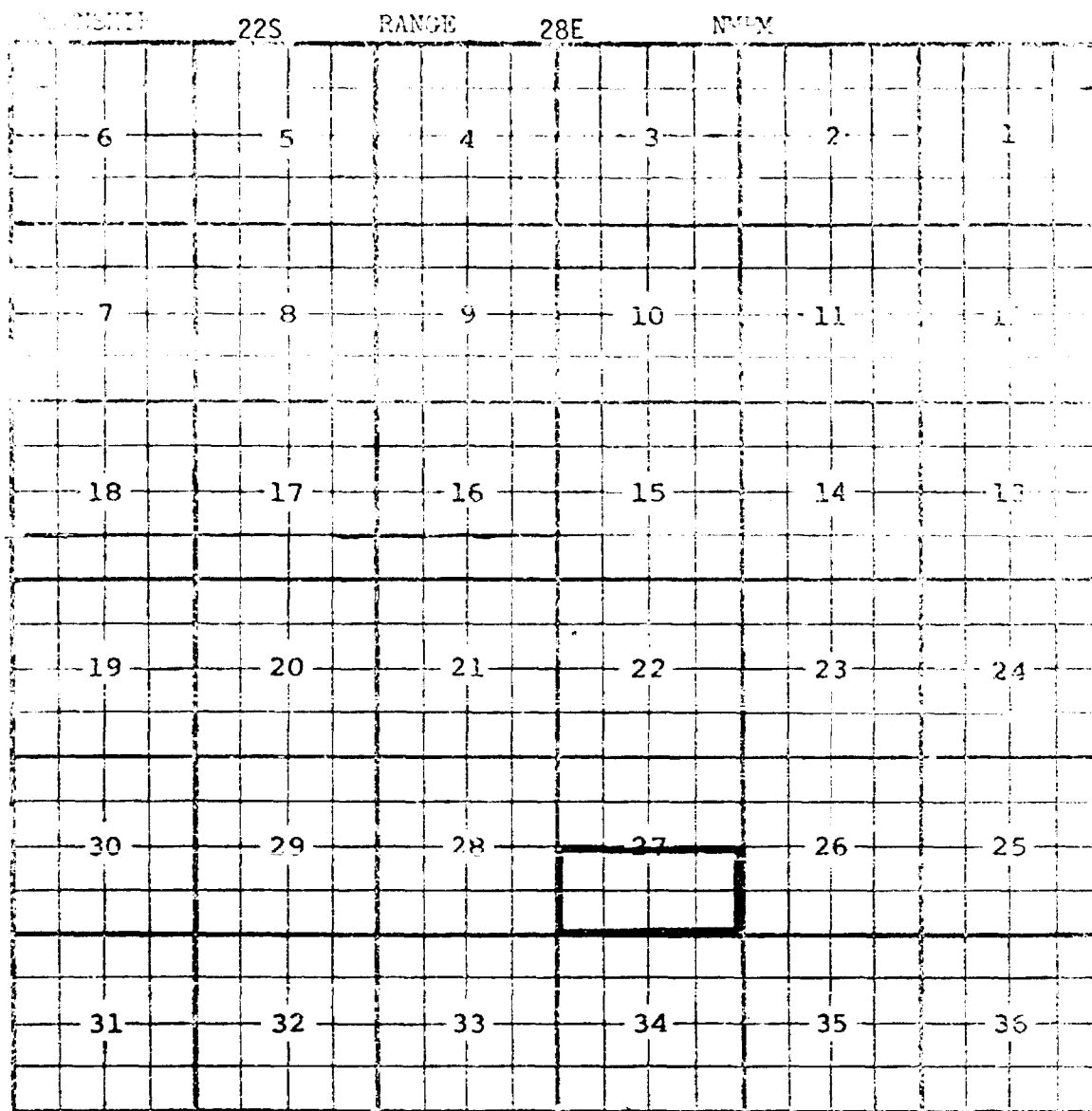
Top of perforations 14,817 feet.

Proposed pool boundary outlined in red. SECTION 30: E/2

CASE NO. 6769 (b) CREATION OF A NEW GAS POOL

COUNTY EDDY

POOL DUBLIN RANCH-ATOKA GAS POOL



Purpose: One completed gas well capable of producing.

Disc. Well: J.C. Barnes Oil Co., Little Squaw Com #2-N, 27-22-28

Comp. 8-17-79 through Atoka perfs 11,408-11,696'

Proposed pool boundary outlined in blue.

Section 27: S/2

CASE NO. 6769 (c) CREATION OF A NEW GAS POOL

COUNTY	LEA	RANGE	POOL	GEM-MORROW GAS	
TOWNSHIP	19 South	33 East	NW1/4		
6	5	4	3	2	1
7	8	9	10	11	12
18	17	16	15	14	13
19	20	21	22	23	24
30	29	28	27	26	25
31	32	33	34	35	36

PURPOSE: One completed gas well capable of producing.

DISCOVERY WELL: Union Oil Company of California Maduro Unit Federal #1-J
in Section 29, T19S, R33E, completed July 31, 1979, in the Morrow formation.

Top of perforations 13,445 feet.

Proposed pool boundary outlined in red. SECTION 29: S/2

CASE NO. 6769 (c) CREATION OF A NEW GAS POOL

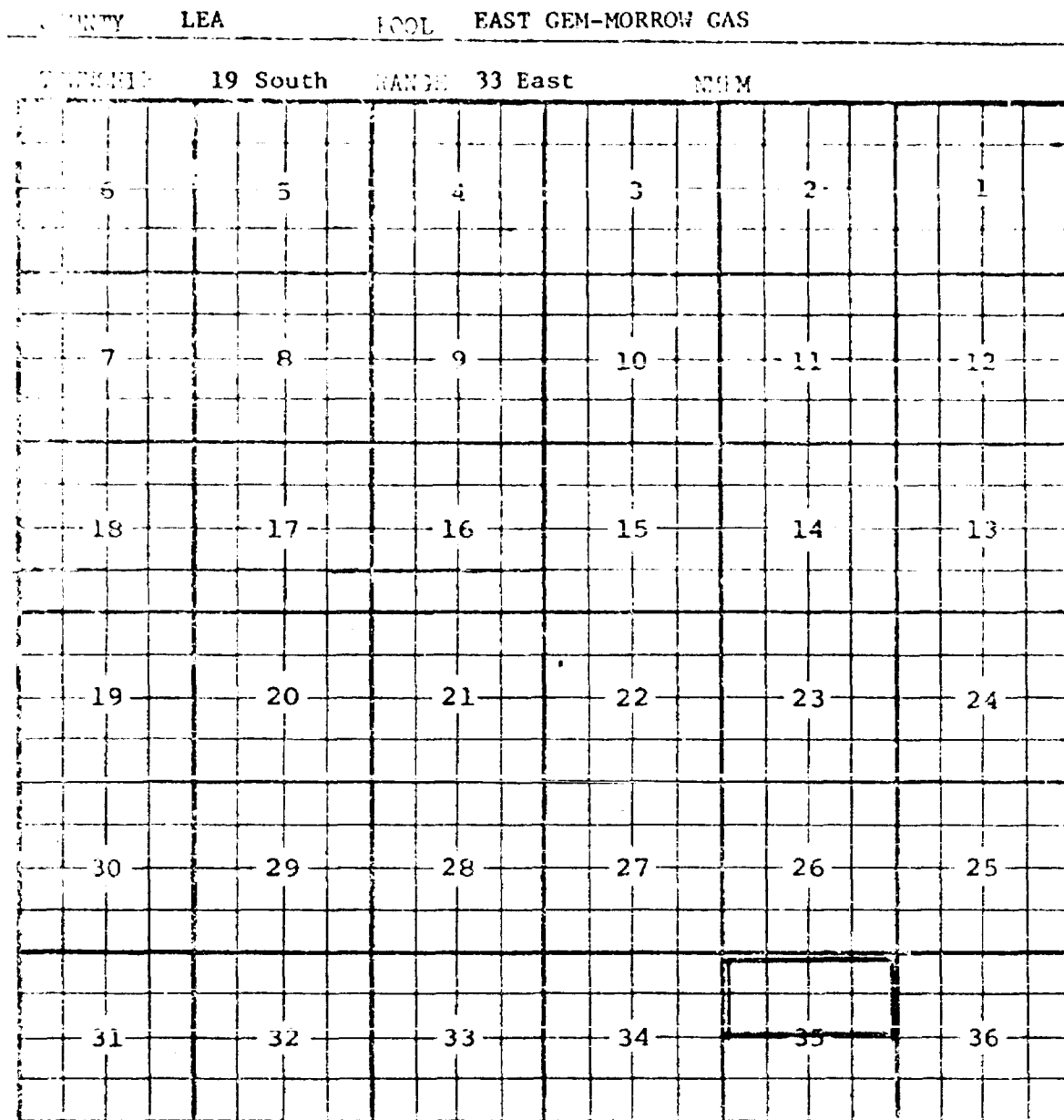
COUNTY	LEA	POOL	CEM-MORROW GAS
TOWNSHIP	19 South	RANGE	33 East
			MM
6	5	4	3
7	8	9	10
11	12	13	14
15	16	17	18
19	20	21	22
23	24	25	26
27	28	29	30
31	32	33	34
35	36	37	38

PURPOSE: One completed gas well capable of producing.

DISCOVERY WELL: Union Oil Company of California Maduro Unit Federal #1-J
in Section 29, T19S, R33E, completed July 31, 1979, in the Morrow formation.
Top of perforations 13,446 feet.

Proposed pool boundary outlined in red. SECTION 29: S/2

CASE NO. 6769 (d) CREATION OF A NEW GAS POOL



PURPOSE: One completed gas well capable of producing.

DISCOVERY WELL: Union Oil Company of California Laguna Deep Unit Fed #1-G in Section 35, T19S, R33E, completed February 3, 1979, in the Morrow formation. Top of perforations 13,365 feet.

Proposed pool boundary outlined in red. SECTION 35: N/2

CASE NO. 6769 (c) CREATION OF A NEW GAS POOL

COUNTY	LEA	POOL	HALFWAY-ATOKA GAS
TOWNSHIP	20 South	RANGE	33 East
			NE1/4
6	5	4	3
7	8	9	10
18	17	16	15
19	20	21	22
30	29	28	27
31	32	33	34
			35
			36

PURPOSE: One completed gas well capable of producing.

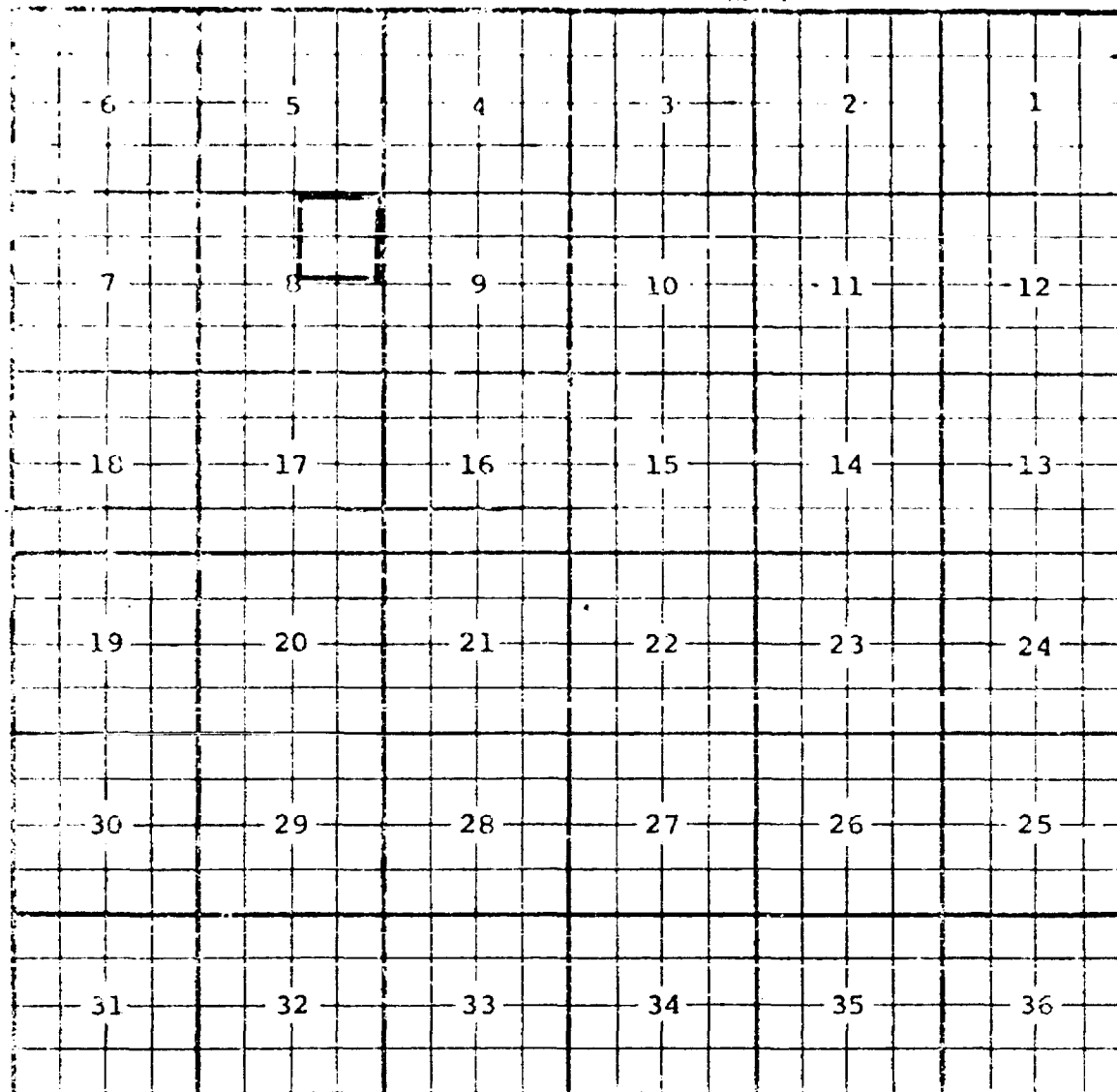
DISCOVERY WELL: Amoco Production Company Federal Y Com Well #1-G in Section 27, T20S, R33E, completed July 10, 1979, in the Atoka formation. Top of perforations 13,020 feet.

Proposed pool boundary outlined in red. Section 27: E/2

CASE NO. 6769 (f) CREATION OF A NEW OIL POOL

COUNTY LEA POOL MIDWAY-DEVONIAN

TOWNSHIP 17 South RANGE 37 East NE/4



PURPOSE: One completed oil well capable of producing.

DISCOVERY WELL: David Fasken Warren #1-G in Section 8, T17S, R37E, completed July 20, 1979, in the Devonian formation. Top of perforations 11,818 feet.

Proposed pool boundary outlined in red. SECTION 8: NE/4

CASE NO. 6769 (g) CREATION OF A NEW GAS POOL

COUNTY LEA POOL EAST TRISTE DRAW-ATOKA GAS

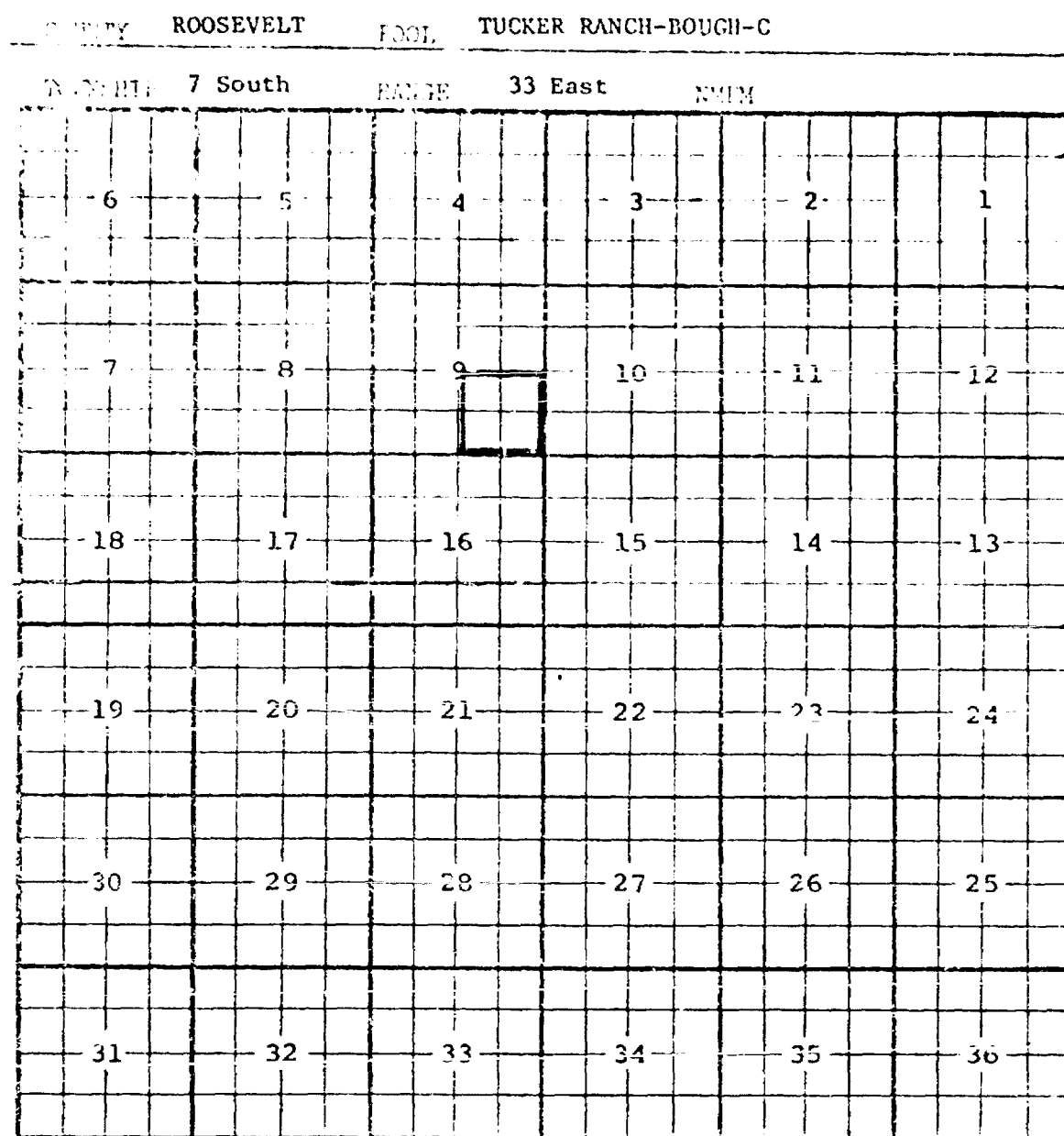
TOWNSHIP		24 South		RANGE		33 East		NORM	
6	5	4	3	2	1				
7	8	9	10	11	12				
18	17	16	15	14	13				
19	20	21	22	23	24				
30	29	28	27	26	25				
31	32	33	34	35	36				

PURPOSE: One completed oil well capable of producing.

DISCOVERY WELL: Getty Oil Company State 29 J Well #1 in Unit J, Section 29, T24S, R33E, completed April 25, 1979, in the Atoka formation. Top of perforations 14,310 feet.

Proposed pool boundary outlined in red. SECTION 29: E/2

CASE NO. 6769 (h) CREATION OF A NEW OIL POOL




PURPOSE: One completed oil well capable of producing.

DISCOVERY WELL: Pauley Petroleum, Inc. Tucker Well #1 in Unit J, Section 9, T7S, R33E, completed October 17, 1979, in the Bough C formation.

Top of perforations 8345 feet.

Proposed pool boundary outlined in red. SECTION 9: SE/4

CASE NO. 6769 (1) RECLASSIFICATION OF EXISTING OIL POOL TO GAS POOL
 LEA
 100L Oil Center-Glorieta to OIL CENTER GLORIETA GAS POOL



PURPOSE: To reclassify the Oil Center-Glorieta Pool, created by R-5988 as an oil pool, to a gas pool designated as OIL CENTER-GLORIETA GAS POOL. Pool boundary outlined in red.

CASE NO. 6769 (j) EXTENSION OF AN EXISTING GAS POOL

COUNTY	EDDY	POOL	ANGELL RANCH-MORROW GAS POOL		
TOWNSHIP	20S	RANGE	27E	N34E	
6	5	4	3	2	
7	8	9	10	11	12
18	17	16	15	14	13
19	20	21	22	23	24
30	29	28	27	26	25
31	32	33	34	35	36

Purpose: One completed gas well capable of producing.

Operator _____ Lease _____ #&Ut. S.T.R. Comp. Form. TOP
 Southland Royalty Co. State "2" Com 1-G 2-20-27 9-19-79 Morrow 10,708'

Pool boundary outlined in red.

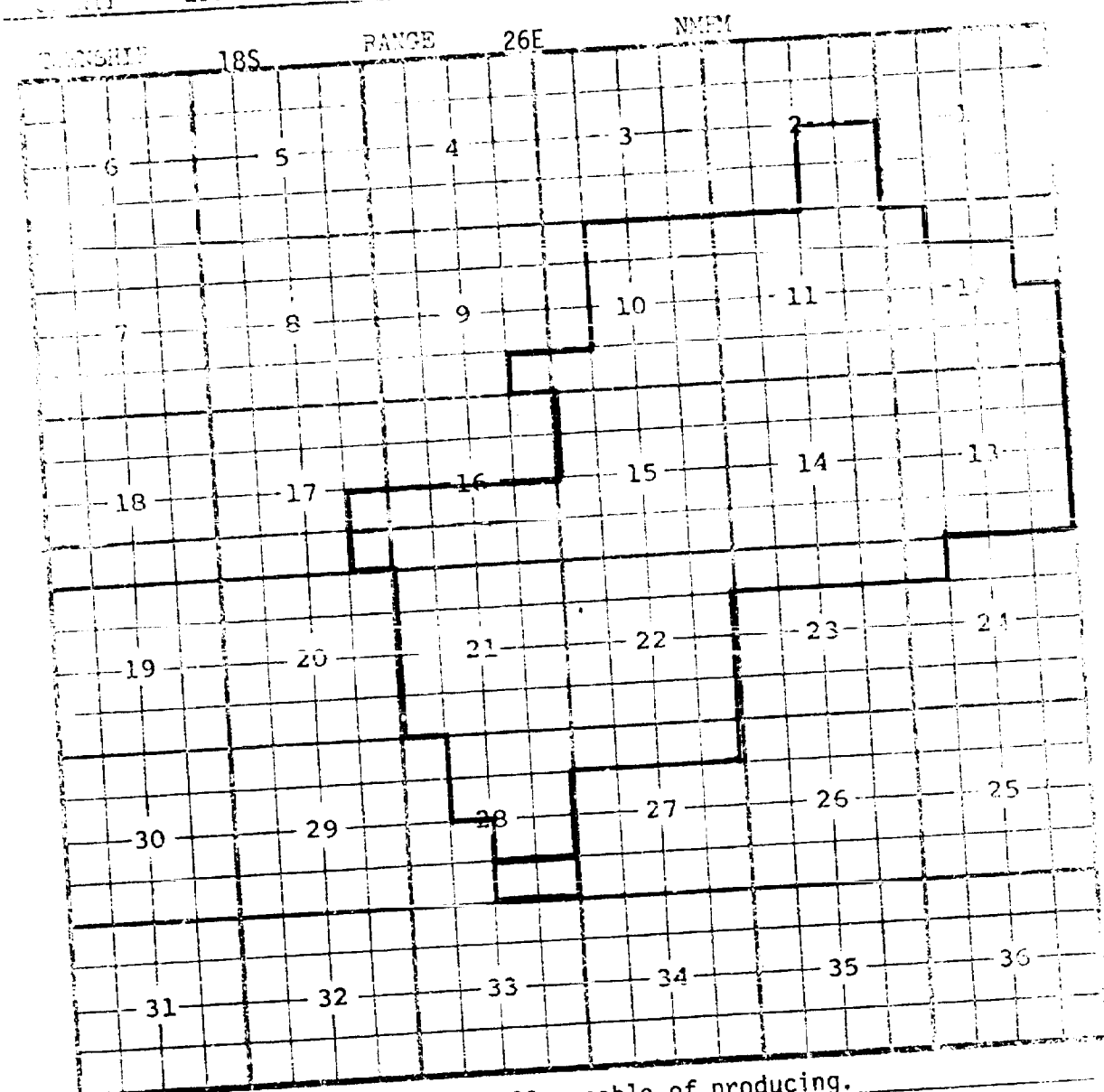
Proposed extension outlined in blue.

Section 1: W/2

Section 2: N/2

CASE NO. 6769 (k) EXTENSION OF AN EXISTING OIL POOL

COUNTY EDDY POOL ATOKA-SAN ANDRES



Purpose: One completed oil well capable of producing.

Operator	Lease	#Wt.	S.T.R.	Comp.	Form	TOP
Yates Pet. Corp.	Humphrey II	1-0	28-18-26	9-24-79	SA	1596'

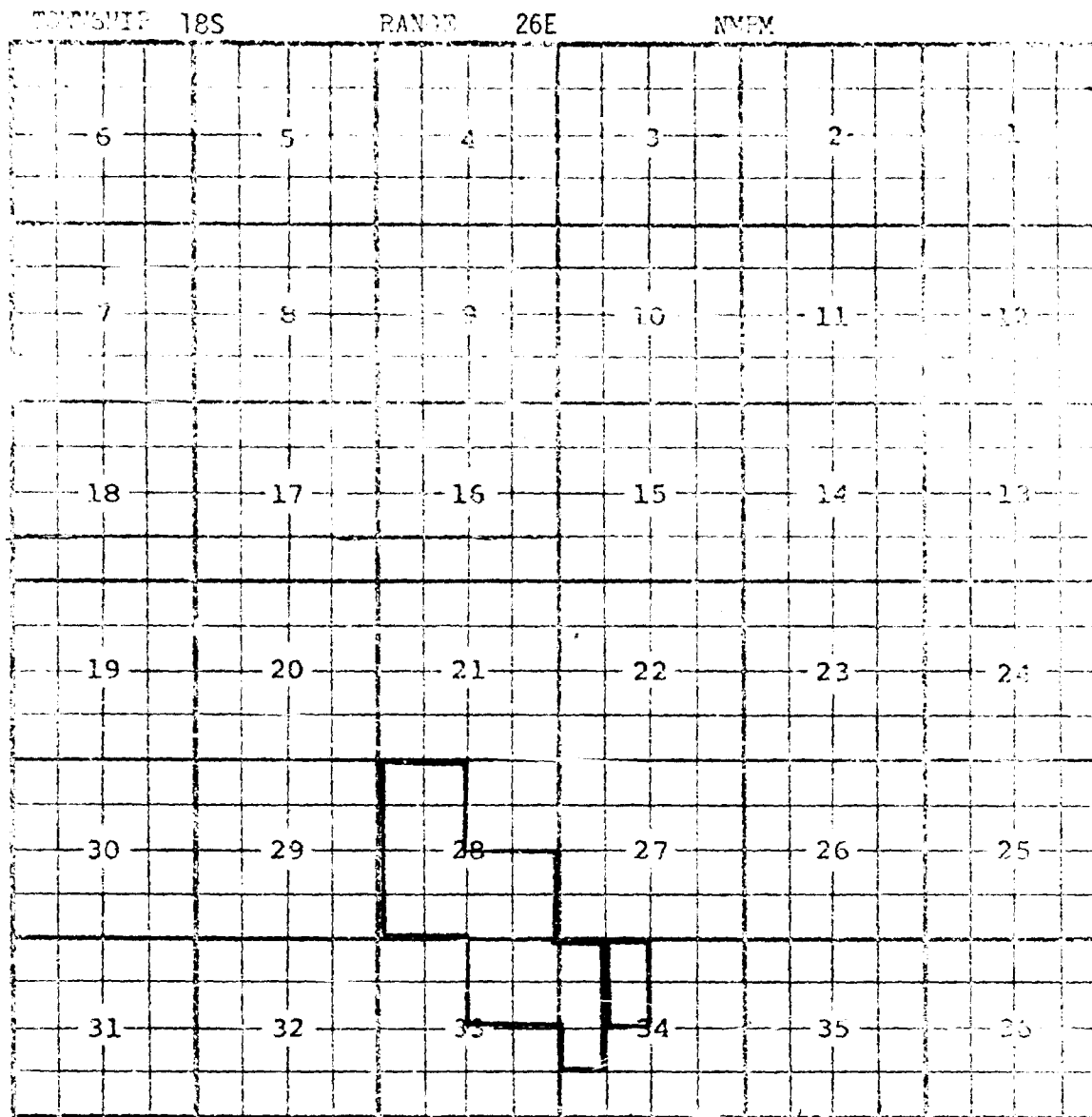
Pool boundary outlined in red.

Proposed extension outlined in blue.

Section 28: S/2 SE/4

CASE NO. 6769 (1) EXTENSION OF AN EXISTING OIL POOL

COUNTY EDDY POOL ATOKA-YESO POOL



Purpose: One completed oil well capable of producing.

Operator Lease #&Ut. S.T.R. Comp. Form TOP
Yates Pet. Corp. Wright JA 4-E 34-18-26 8-30-79 Yeso 2845'

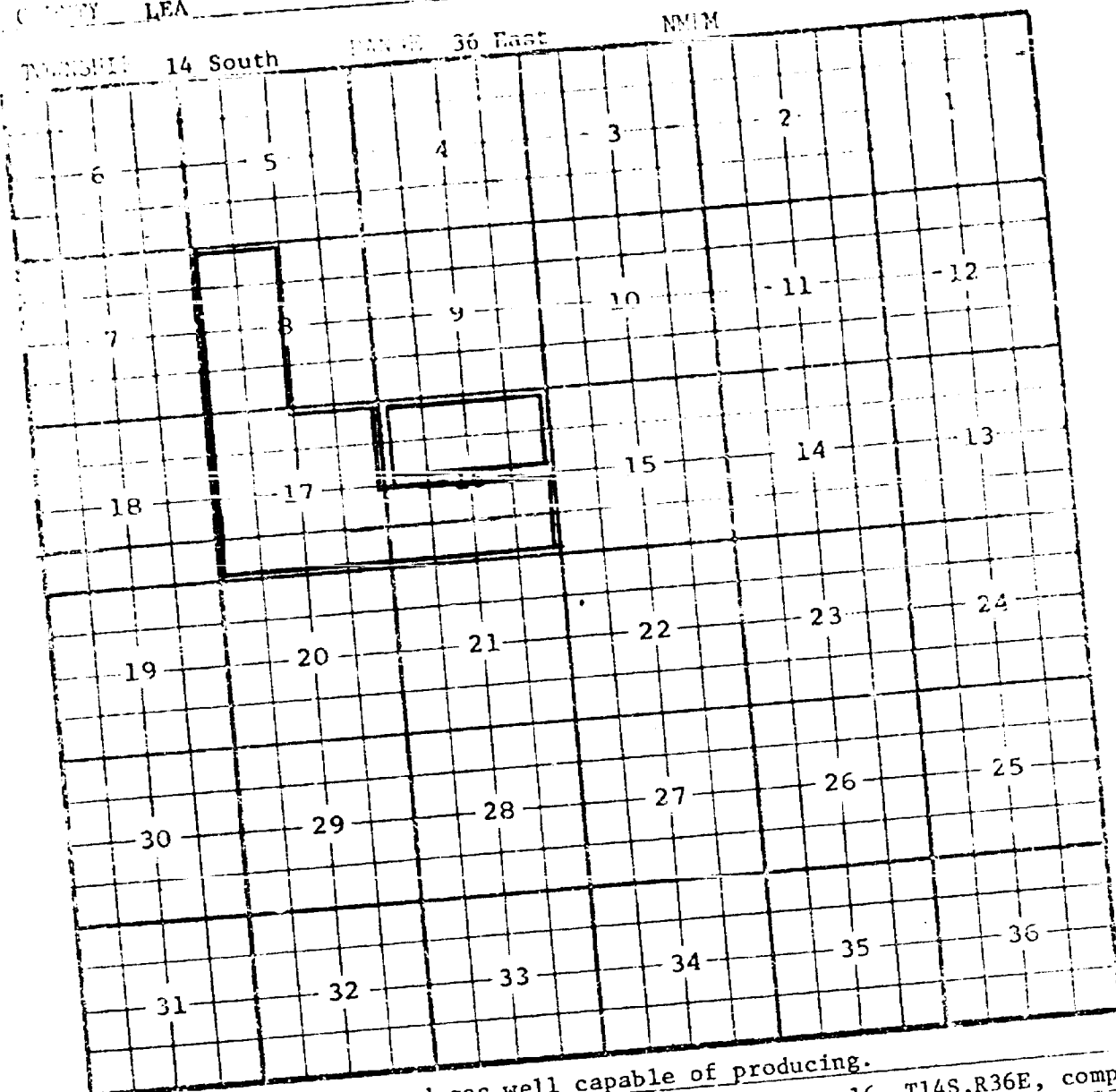
Pool boundary outlined in red.

Proposed extension outlined in blue.

Section 34: E/2 NW/4

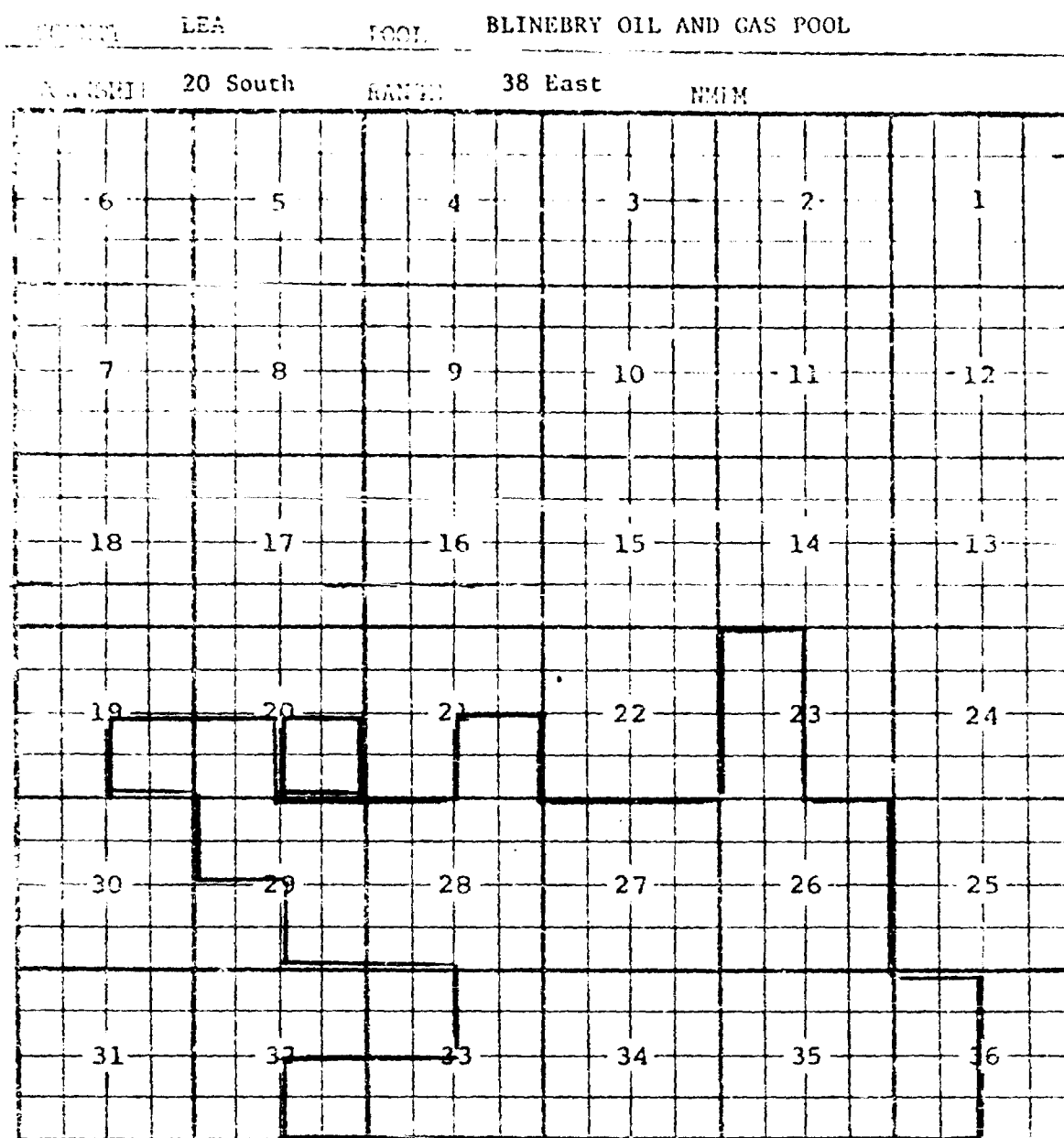
CASE NO. 6769 (m) EXTENSION OF AN EXISTING GAS POOL

COUNTY LEA POOL AUSTIN-MISSISSIPPIAN GAS



PURPOSE: One completed gas well capable of producing.
 Adobe Oil & Gas Corp. State 16 Well #2-F in Section 16, T14S, R36E, completed
 September 11, 1979, in the Mississippian formation. Top of perfs 13,288'.

Pool boundary outlined in red.
 Proposed pool extension outlined in green. SECTION 16: N/2



PURPOSE: Three completed oil wells capable of producing.

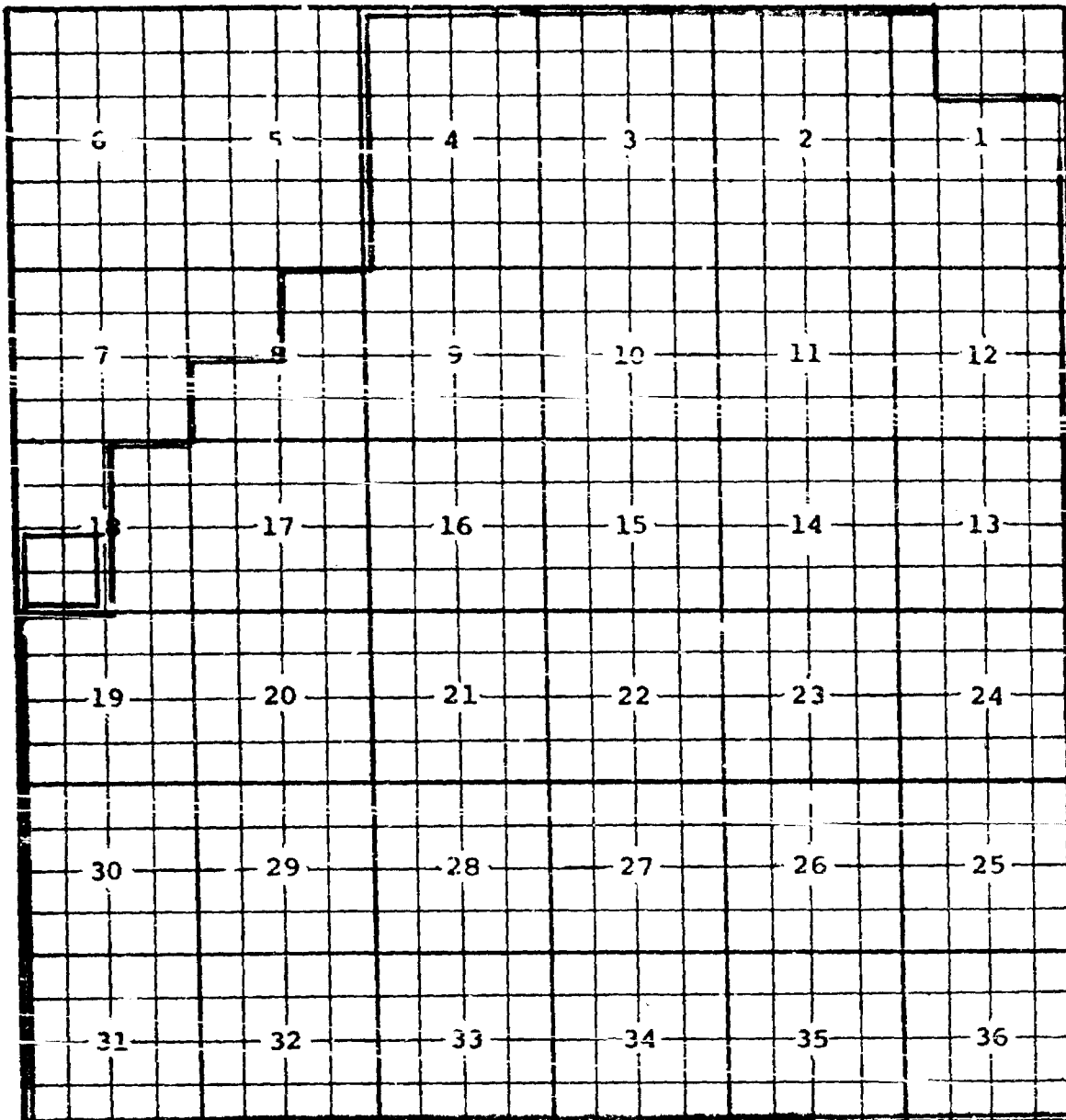
Conoco Inc. Warren Unit Blinebry Bty 1 Well #77-J in 20-20-38. completed August 24, 1979, in the Blinebry formation. Top of perms 5832 feet.

Pool boundary outlined in red.

Proposed pool extension outlined in green. SECTION 20: SE/4

COUNTY LEA POOL BLINEBRY OIL AND GAS POOL

TOWNSHIP 21 South RANGE 37 East NMFM



Amoco Production Co. State E Tr. 27 Well #1-N in Section 18, T21S, R37E, completed September 14, 1979, in the Blinebry formation. Top of perfs 5774'.

Pool boundary outlined in red.

Proposed pool extension outlined in green. SECTION 18: SW/4

COUNTY	LEA	POOL	BLINEBRY OIL AND GAS		
T. 22S	22 South	R. 36E	36 East NW/4		
6	5	4	3	2	
7	8	9	10	11	12
18	17	16	15	14	13
19	20	21	22	23	24
30	29	28	27	26	25
31	32	33	34	35	36

Marathon Oil Company C.J. Saunders Well #3-C in Section 1, T22S, R36E, completed October 14, 1979, in the Blinebry formation. Top of perfs 5518 feet.

Pool boundary outlined in red.

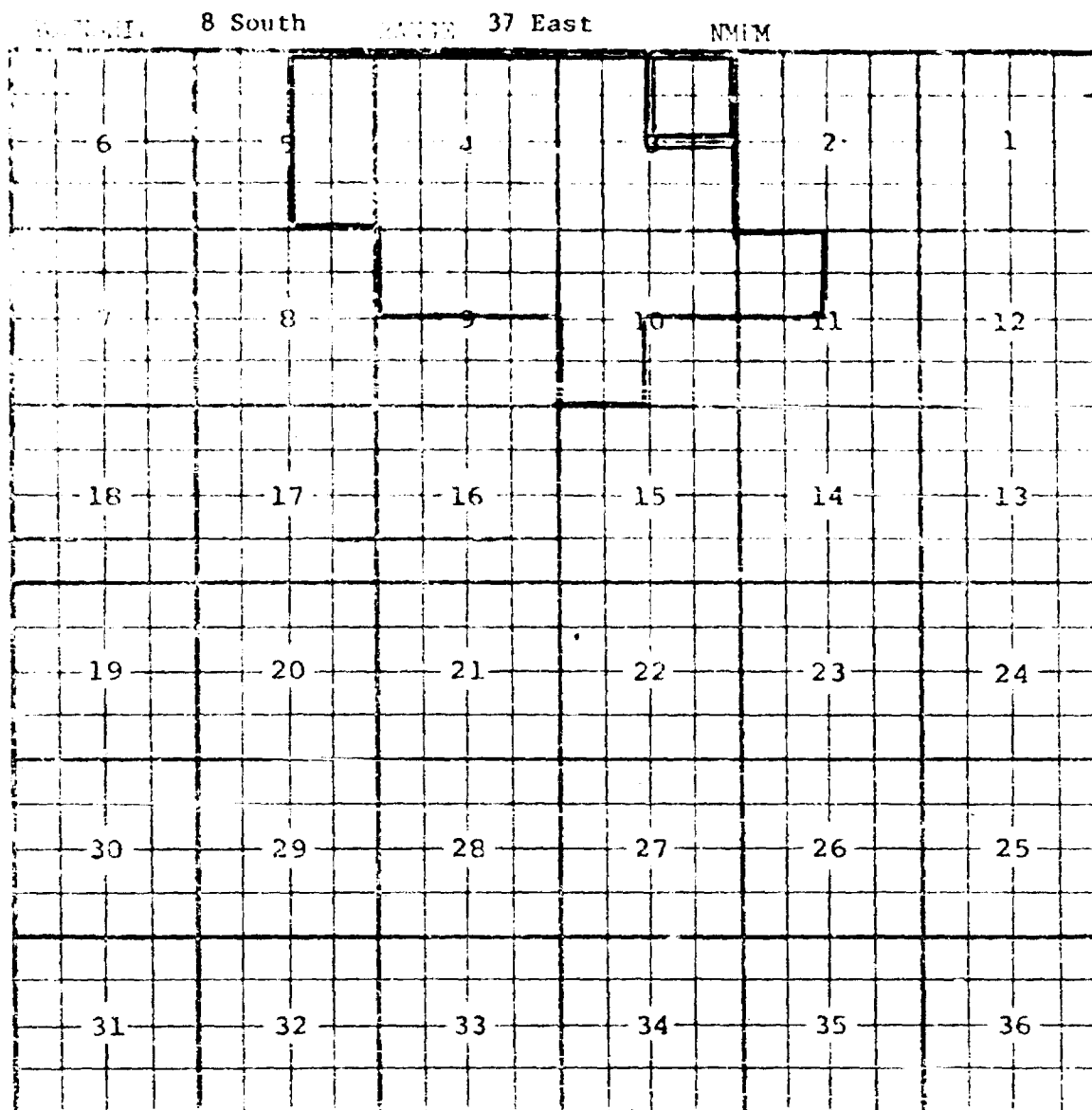
Proposed pool extension outlined in green. SECTION 1: NW/4

CASE NO. 6769 (o) EXTENSION OF AN EXISTING GAS POOL

COUNTY ROOSEVELT

1001

BLUITT-WOLFCAMP GAS



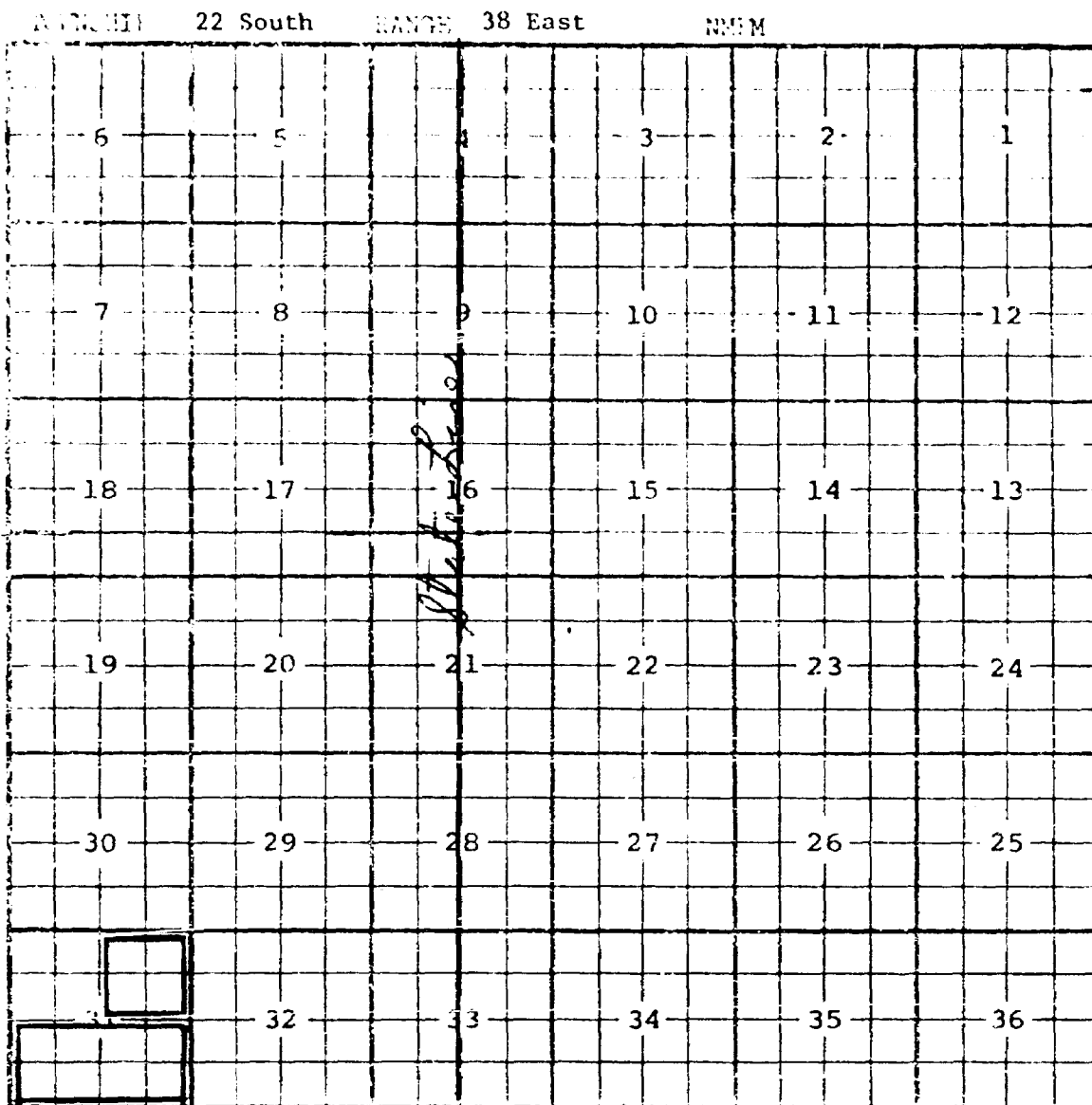
PURPOSE: take in portion of acreage dedicated to the H.L. Brown, Jr.
Federal G Well #1-D in Section 3, T8S, R37E, completed Sept. 20, 1979,
in the Wolfcamp formation. Top of perfs 8013 feet.

Pool boundary outlined in red.

PROPOSED POOL EXTENSION OUTLINED IN GREEN. SECTION 3: NE/4

CASE NO. 6769 (p) EXTENSION OF AN EXISTING OIL POOL

COUNTY LEA POOL SOUTH BRUNSON-GRANITE WASH



PURPOSE: One completed oil well capable of producing.

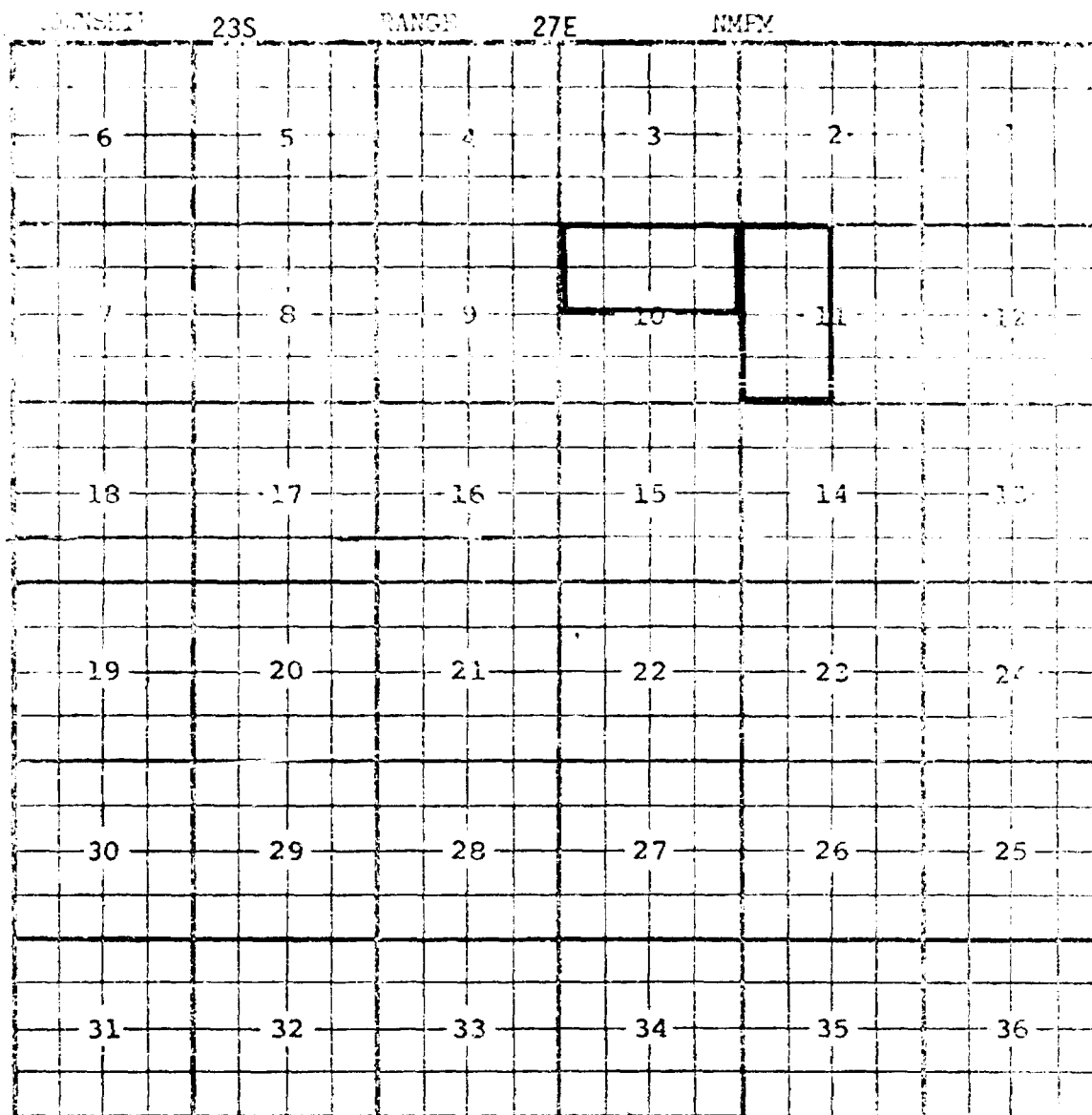
Gulf Oil Corp. Scarborough Estate Well #9-G in Section 31, T22S, R38E, completed Sept. 7, 1979, in the Granite Wash formation. Top of perms 7237'.

Pool boundary outlined in red.

Proposed pool extension outlined in green. SECTION 31: NE/4

CASE NO. 6769 (q) EXTENSION OF AN EXISTING GAS POOL.

COUNTY EDDY POOL CASS DRAW-WOLFCAMP GAS POOL



Purpose: One completed gas well capable of producing.

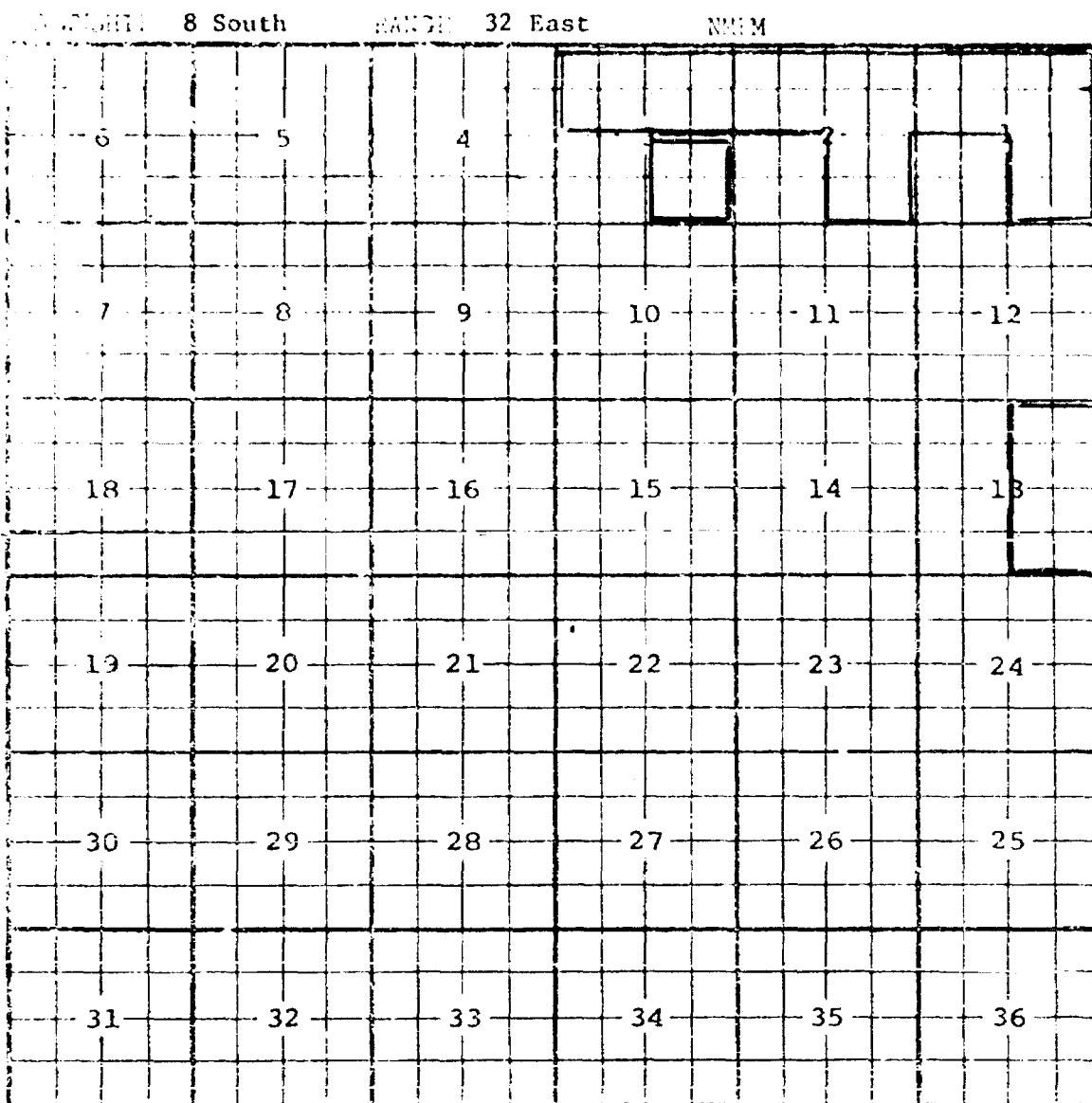
Operator Black River Corp. Lease Cerro Com #&Ut. 1-E S.T.R. 11-23-27 Comp. 4-6-79 Form. Wolfcamp TOP 10.214'

Pool boundary outlined in red.

Proposed extension outlined in blue.
Section 11: W/2

CASE NO. 6769 (r) EXTENSION OF AN EXISTING OIL POOL

CHAVES 1001 CHAVEROO-SAN ANDRES



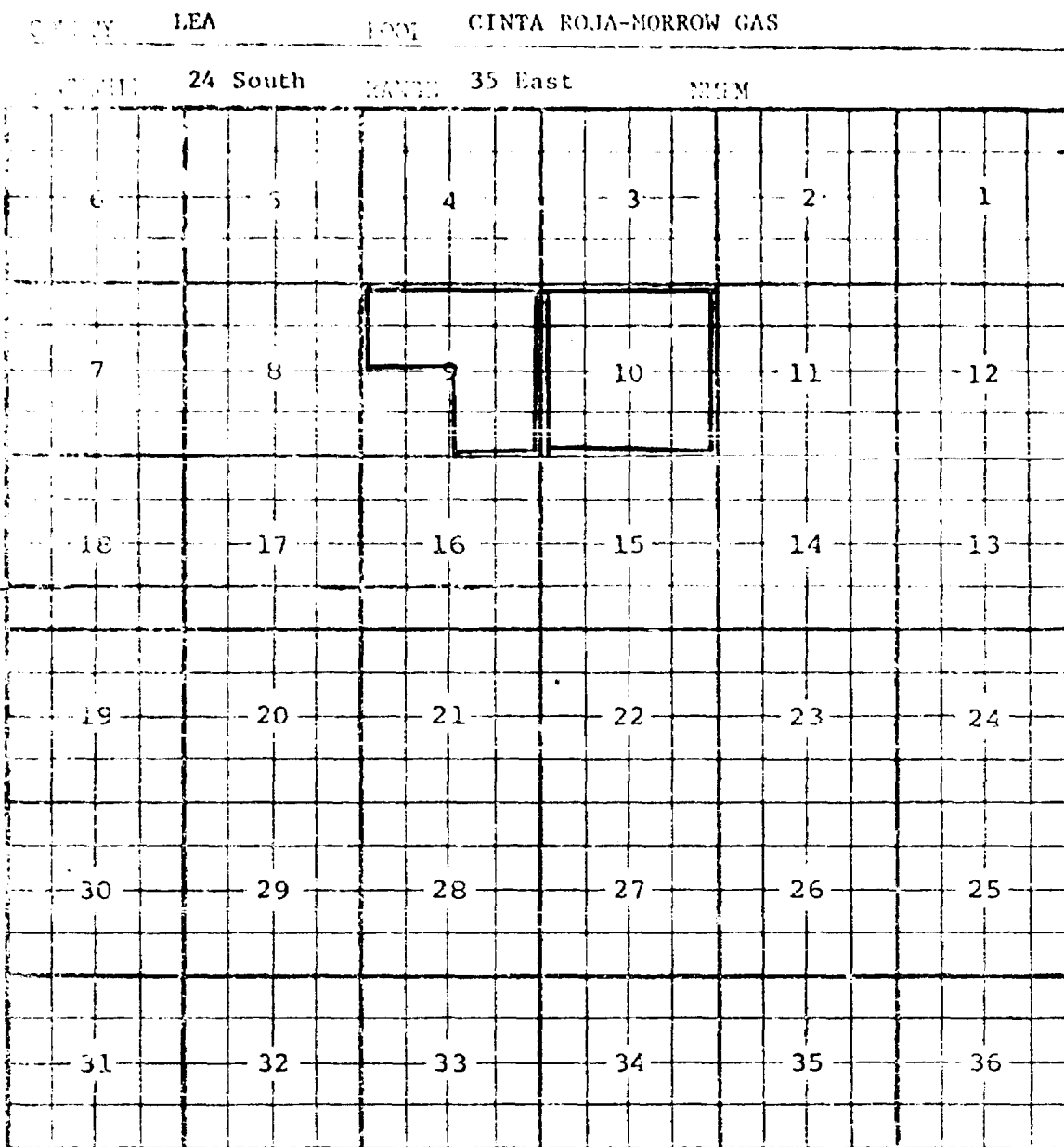
PURPOSE: One completed oil well capable of producing.

El Ran, Inc. Carroll Well #1-J in Section 3, T8S, R32E, completed Oct. 24, 1979, in the San Andres formation. Top of perms 4247 feet.

Pool boundary outlined in red.

Proposed pool extension outlined in green. SECTION 3: SE/4

CASE NO. 6769 (s) EXTENSION OF AN EXISTING GAS POOL



PURPOSE: One completed gas well capable of producing.

Getty Oil Company Cinta Roja 10 Well #1-F in Section 10, T24S, R35E, completed February 7, 1979, in the Morrow formation. Top of perfs 14,232 feet.

Pool boundary outlined in red.

Proposed pool extension outlined in green. SECTION 10: All

CASE NO. 6769 (t) EXTENSION OF AN EXISTING OIL POOL.

COUNTY		POOL		RANGE		TOWNSHIP	
CHAVES		COMANCHE-SAN ANDRES		26E		N7M	
6	5	4	3	2	1		
7	8	9	10	11	12		
18	17	16	15	14	13		
19	20	21	22	23	24		
30	29	28	27	26	25		
31	32	33	34	35	36		

Purpose: One completed oil well capable of producing.

Operator	Lease	#&Ut.	S.T.R.	Comp.	Form.	TOP
Paul Slayton	Union	1-D	14-11-26	8-1-79	SA	1266'

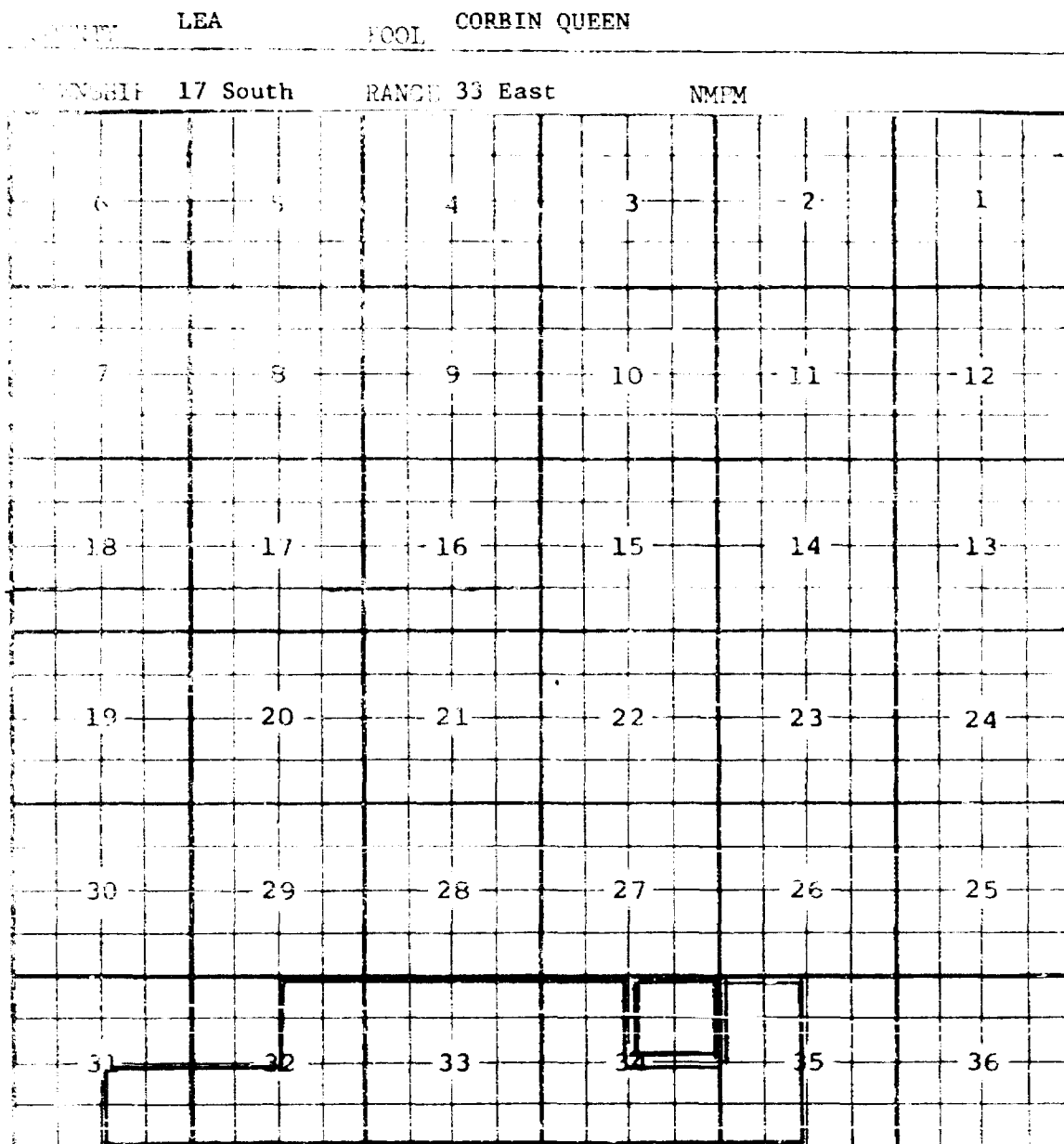
Pool boundary outlined in red.

Proposed extension outlined in blue.

Section 14: NW/4 NW/4

TO BE DISMISSED DUE TO ERROR IN ADVERTISEMENT.

CASE NO. 6769 (u) EXTENSION OF AN EXISTING OIL POOL



PURPOSE: One completed oil well capable of producing.

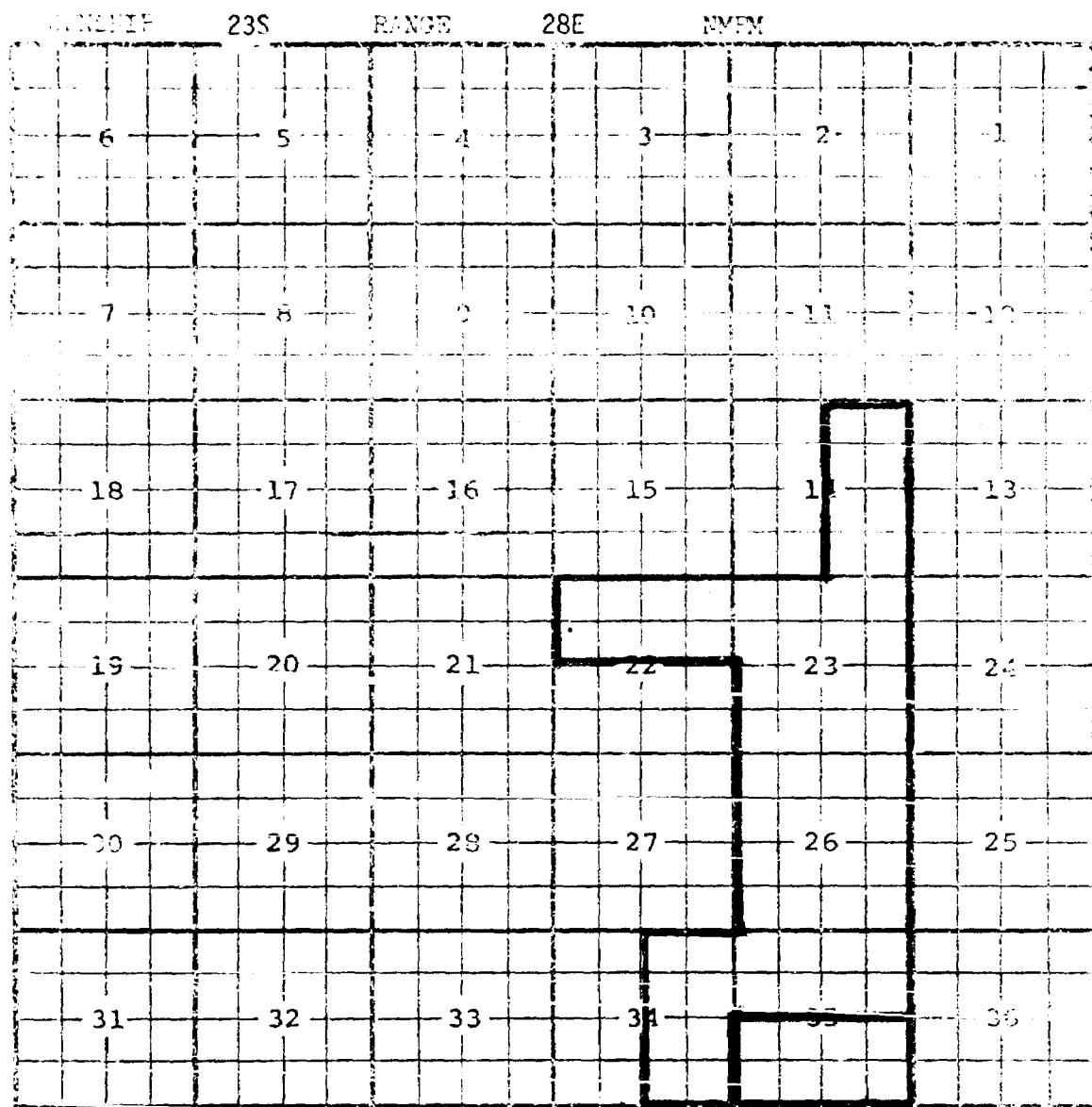
Phillips Pet. Co. Elliams Well #8-H in Section 34, T17S, R33E, completed September 26, 1979, in the Queen formation. Top of perfs 3654 feet.

Pool boundary outlined in red.

Proposed pool extension outlined in green. SECTION 34: NE/4

CASE NO. 6762 (v) EXTENSION OF AN EXISTING GAS POOL

COUNTY EDDY POOL SOUTH CULEBRA BLUFF-ATOKA GAS POOL



Purpose: One completed gas well capable of producing.

Operator	Lease	#&Ut.	S.T.R.	Comp.	Form.	TOP
HNG Oil Co.	Williams"35"Com	2-K	35-23-28	9-29-79	Atoka	11,812

Pool boundary outlined in red.

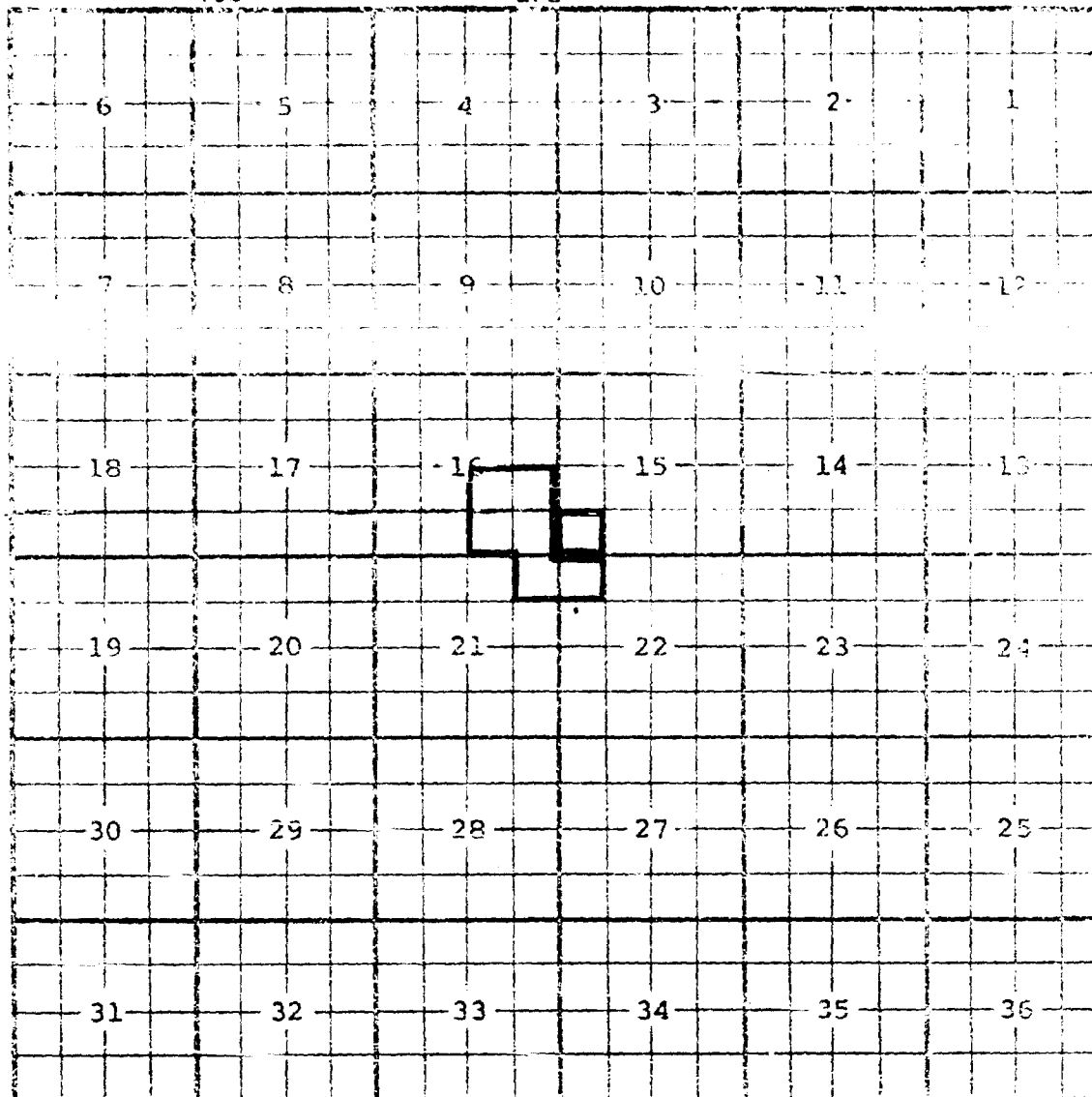
Proposed extension outlined in blue.

Section 35: S/2

CASE NO. 6769 (w) EXTENSION OF AN EXISTING OIL POOL

COUNTY CHAVES POOL DIABLO-SAN ANDRES

TOWNSHIP 10S RANGE 27E NMEF



Purpose: One completed oil well capable of producing.

Operator	Lease	#&Ut.	S.T.R.	Comp.	Form.	TOP
Plains Radio Broad-casting Co.	Diablo	1-M	15-10-27	5-22-79	SA	2084'

Pool boundary outlined in red.

Proposed extension outlined in blue.

Section 15: SW/4 SW/4

CASE NO. 6769 (x) EXTENSION OF AN EXISTING GAS POOL

SECTION		EDDY		POOL		GOLDEN LANE-ATOKA GAS POOL			
SHIP		20S		RANGE		29E		NMN	
6	5	4	3	2	1				
7	8	9	10	11	12				
18	17	16	15	14	13				
19	20	21	22	23	24				
30	29	28	27	26	25				
31	32	33	34	35	36				

Purpose: One completed gas well capable of producing.

Operator	Lease	#&Ut.	S.T.R.	Comp.	Form.	TOP
HNG Oil Co.	Golden Lane 36 Fed.	1-J	36-20-29	8-27-79	Atoka	11,411


Pool boundary outlined in red.

Proposed extension outlined in blue.

Section 36: F/2

CASE NO. 6769 (y) EXTENSION OF AN EXISTING GAS POOL

COUNTY LEA POOL EAST GRAMA RIDGE-MORROW GAS
TOWNSHIP 21 South RANGE 34 East NMPM



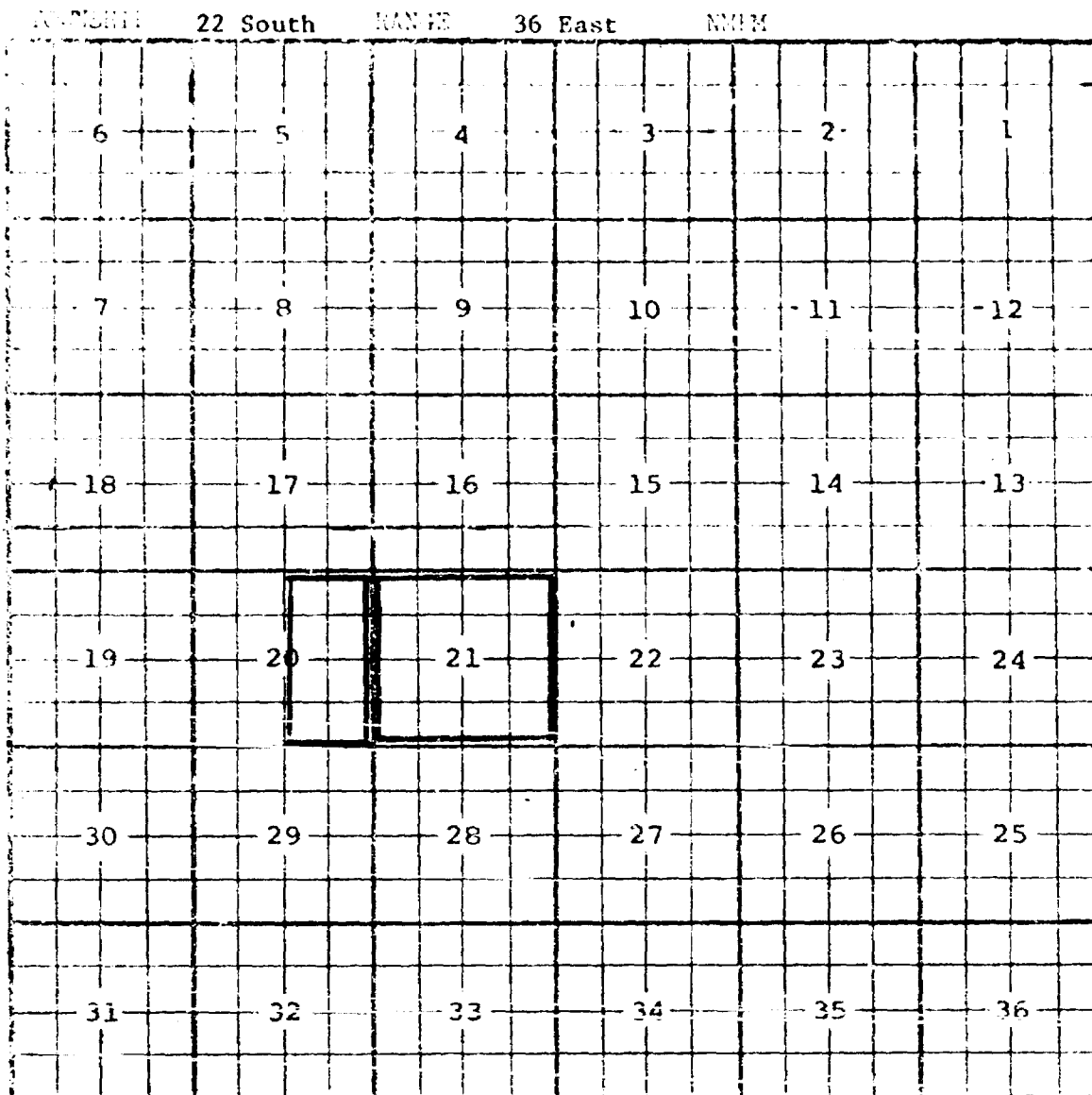
PURPOSE: One completed gas well capable of producing.
Minerals, Inc. Llano 34 State Com Well #1-1 in Section 34, T21S, R34E,
completed October 10, 1979, in the Morrow formation. Top of perfs 12,824'.

Pool boundary outlined in red.

Proposed pool extension outlined in green. SECTION 34: E/2

CASE NO. 6769 (z) EXTENSION OF AN EXISTING GAS POOL

COUNTY LEA TOWN LANGLEY DEVONIAN GAS



PURPOSE: One completed gas well capable of producing.

ARCO Oil and Gas Company Langley Boren Com Well #1-H in Section 20, T22S, R36E, completed in the Devonian formation on August 9, 1979. Top of perfs 12,553 feet.

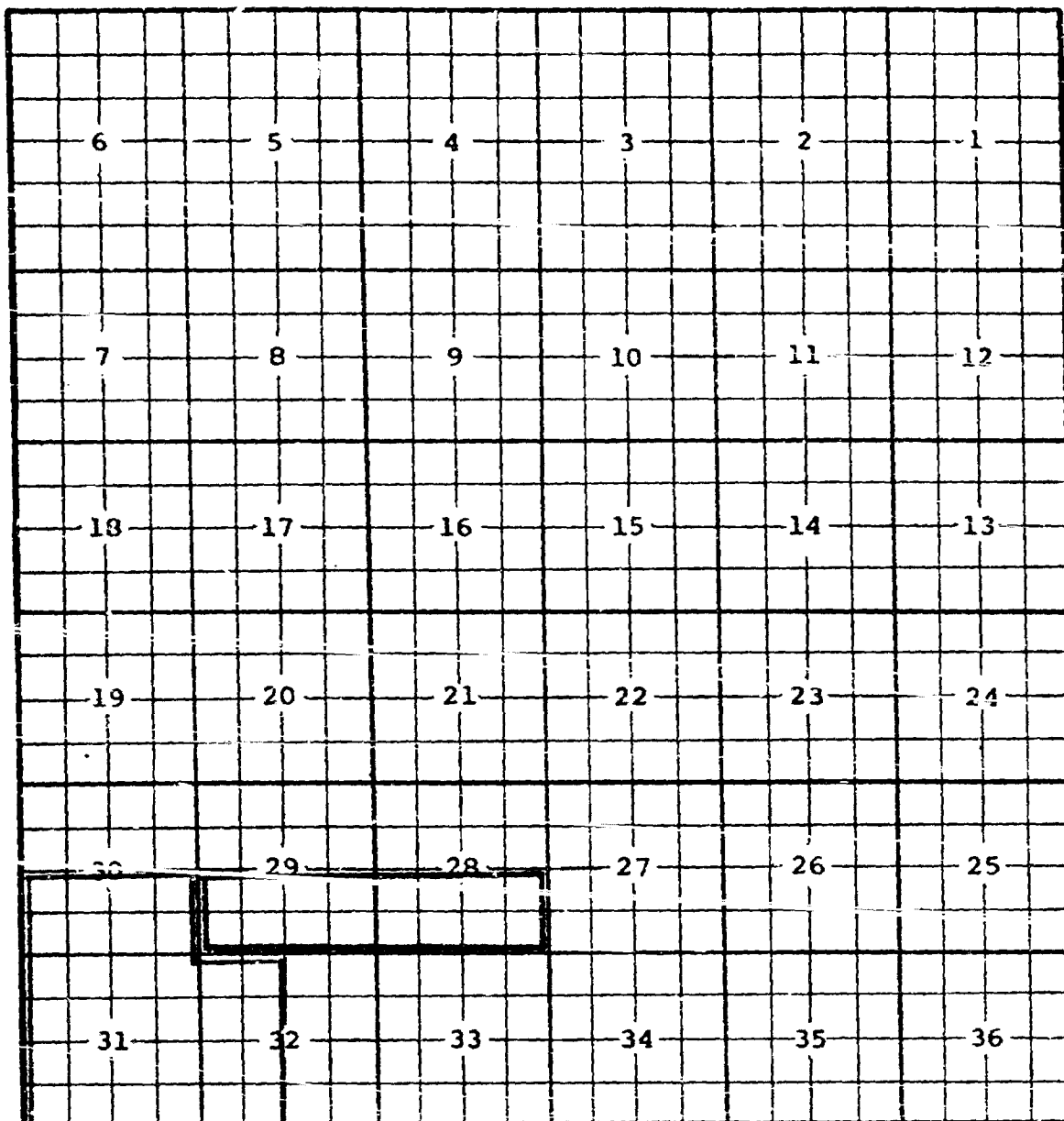
Pool boundary outlined in red.

Proposed pool extension outlined in green. SECTION 20: E/2

CASE NO. 6769 (aa) EXTENSION OF AN EXISTING OIL POOL

COUNTY LEA POOL LOVINGTON-SAN ANDRES

TOWNSHIP 16 South RANGE 37 East NMPM



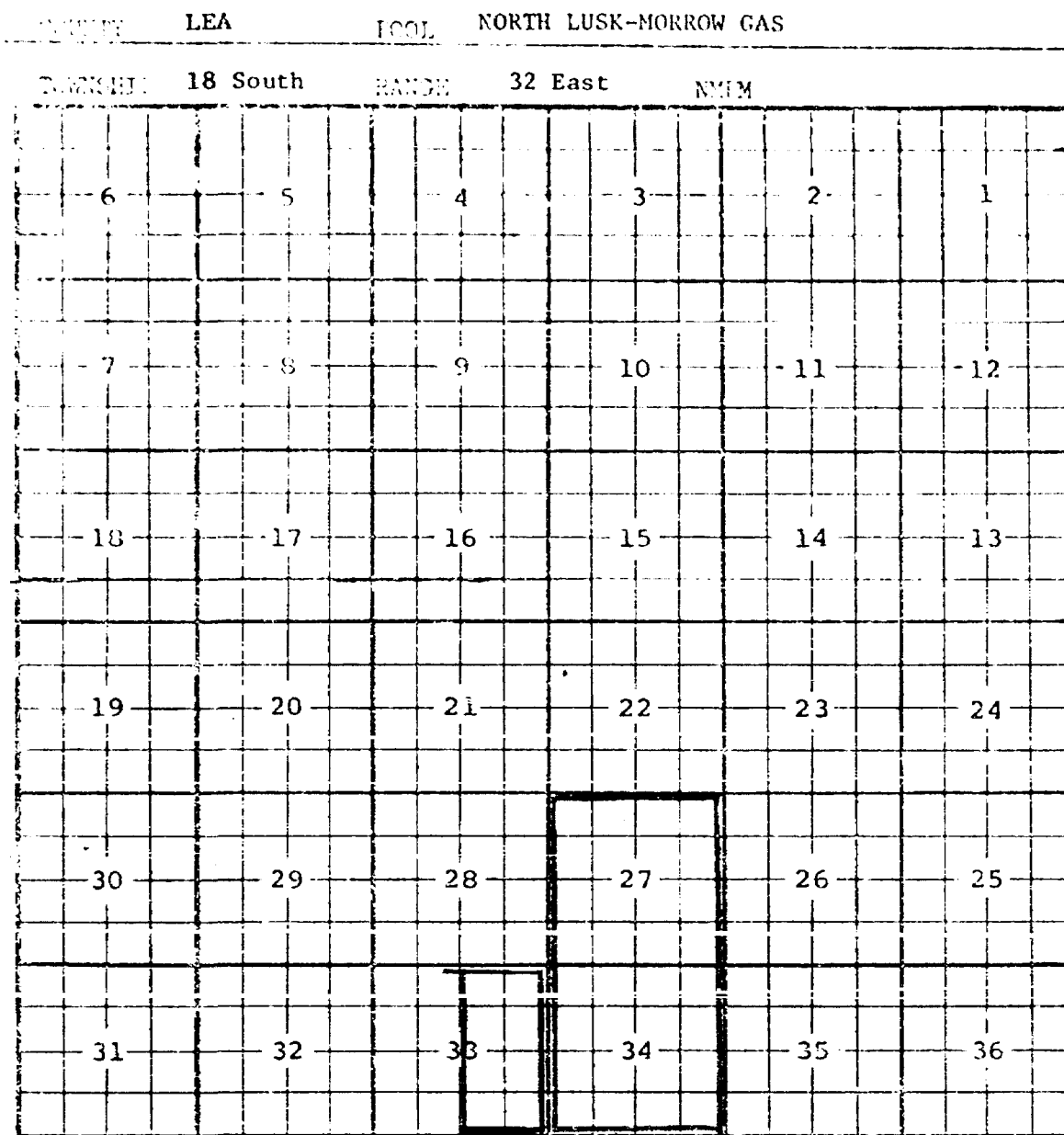
PURPOSE: One completed oil well capable of producing.

Harvey E. Yates Co. Burton Well #1-J in Section 28, T16S, R37E, completed August 25, 1979, in the San Andres formation. Top of perfs 5090 feet.

Pool boundary outlined in red.

Proposed pool extension outlined in green. SECTION 28: S/2

SECTION 29: S/2

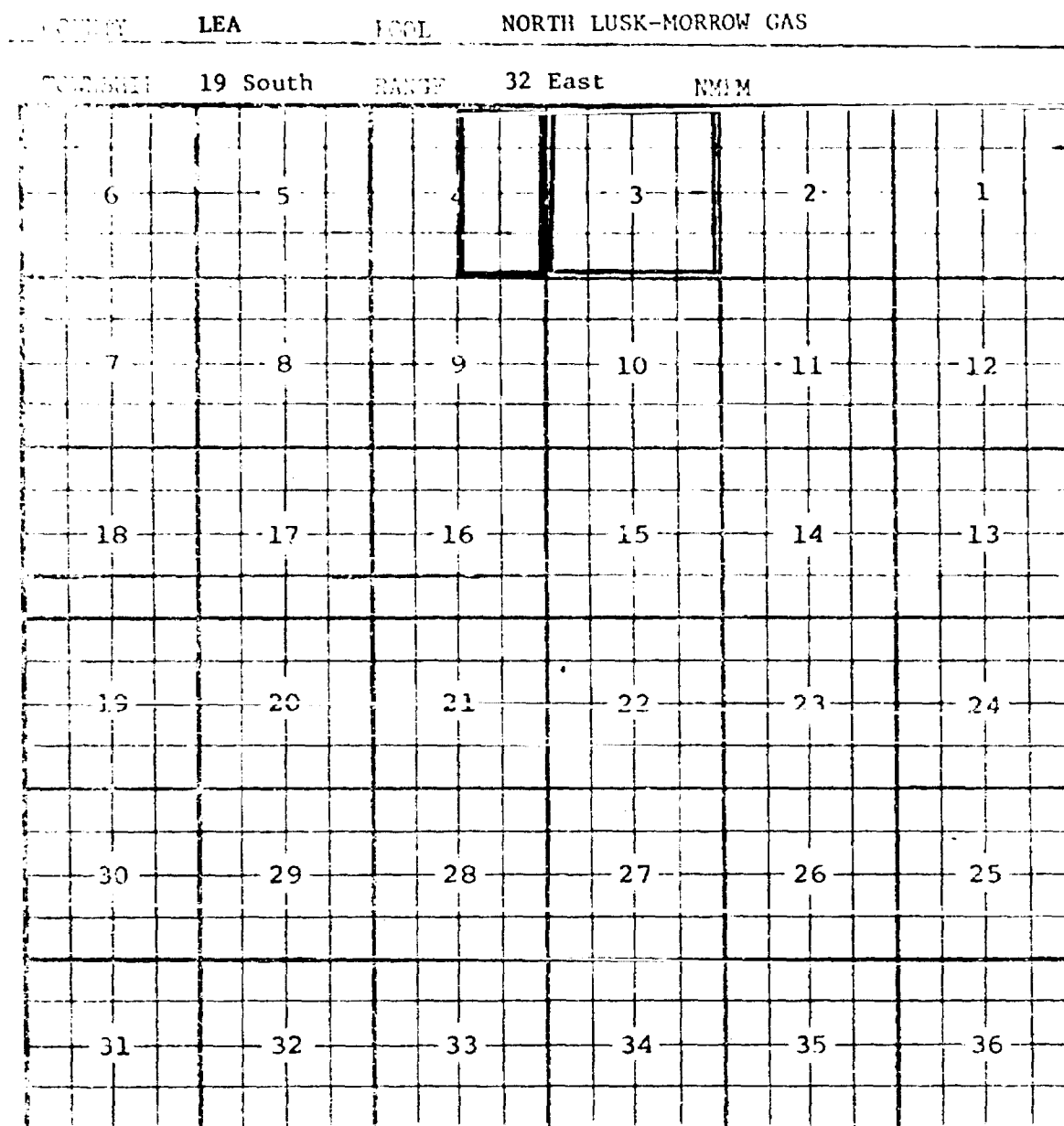


PURPOSE: Two completed gas wells capable of producing.

Petroleum Development Corporation Pedco Gulf Federal Com Well #2-H in
Section 33, T18S, R32E, completed Sept. 19, 1979, in the Morrow formation.
Top of perforations 12,896 feet.

Pool boundary outlined in red.

Proposed pool extension outlined in green. SECTION 33: E/2




Gulf Oil Corp. Lansdale D Fed Com Well #1-I in Section 4, T19S, R32E, completed May 6, 1979, in the Morrow formation. Top of perfs 12,560'.

Pool boundary outlined in red.

Proposed pool extension outlined in green. SECTION 4: E/2

CASE NO. 6769 (cc) EXTENSION OF AN EXISTING OIL POOL

COUNTY EDDY POOL EAST MCMILLAN SR-QUEEN



Purpose: One completed oil well capable of producing.

Operator Lease #&Ut. S.T.R. Comp. Form. TOP
 John H. Trigg Federal "TY"3 4-F 3-20-27 8-1-79 Queen 1185'

Pool boundary outlined in red.

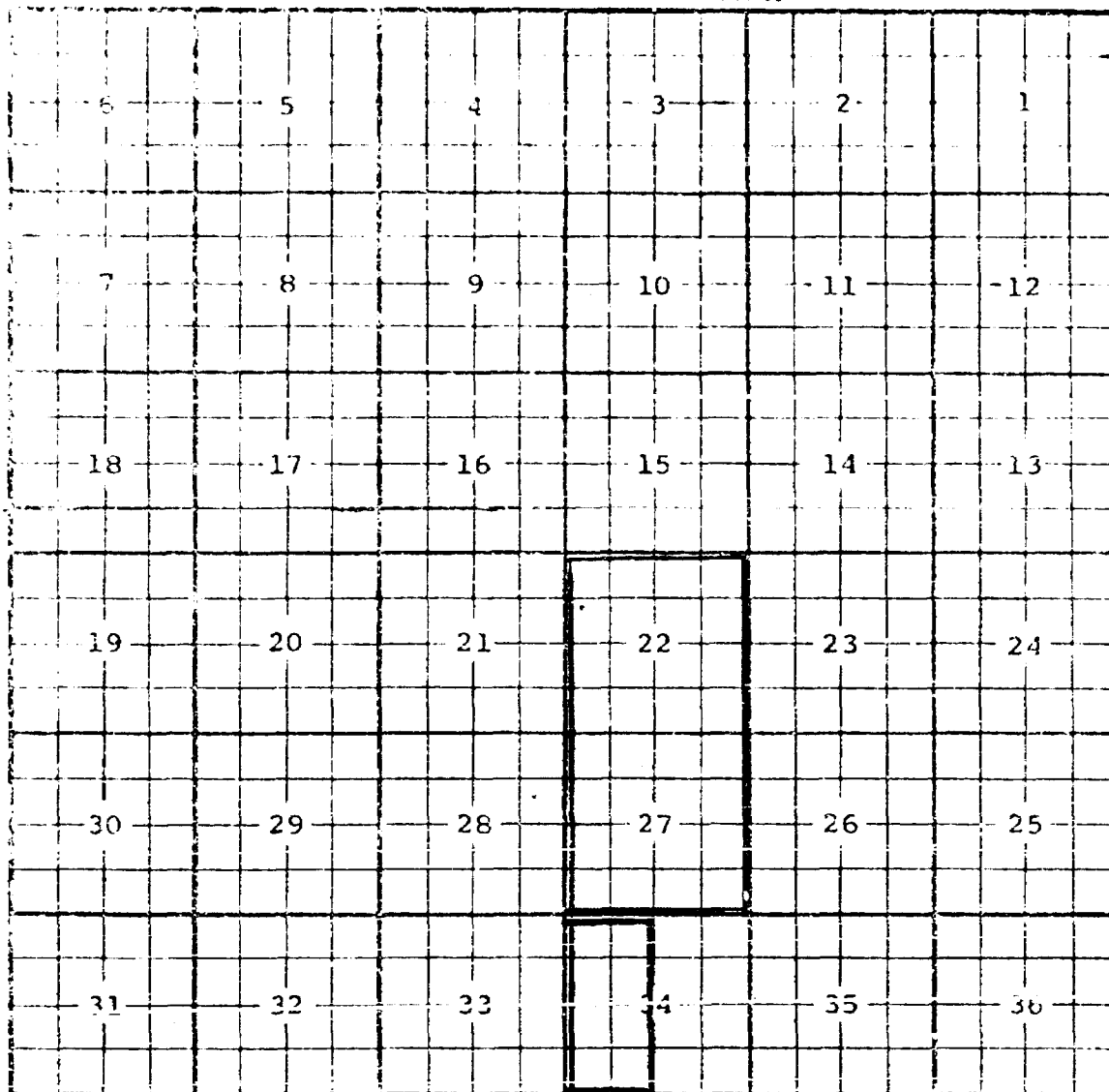
Proposed extension outlined in blue.

Section 3: S/2 NE/4 & SE/4 NW/4

CASE NO. 6769 (dd) EXTENSION OF AN EXSITING OIL POOL

LEA 1001 Mescalero-Permian-Pennsylvanian

10 South 32 East NMM



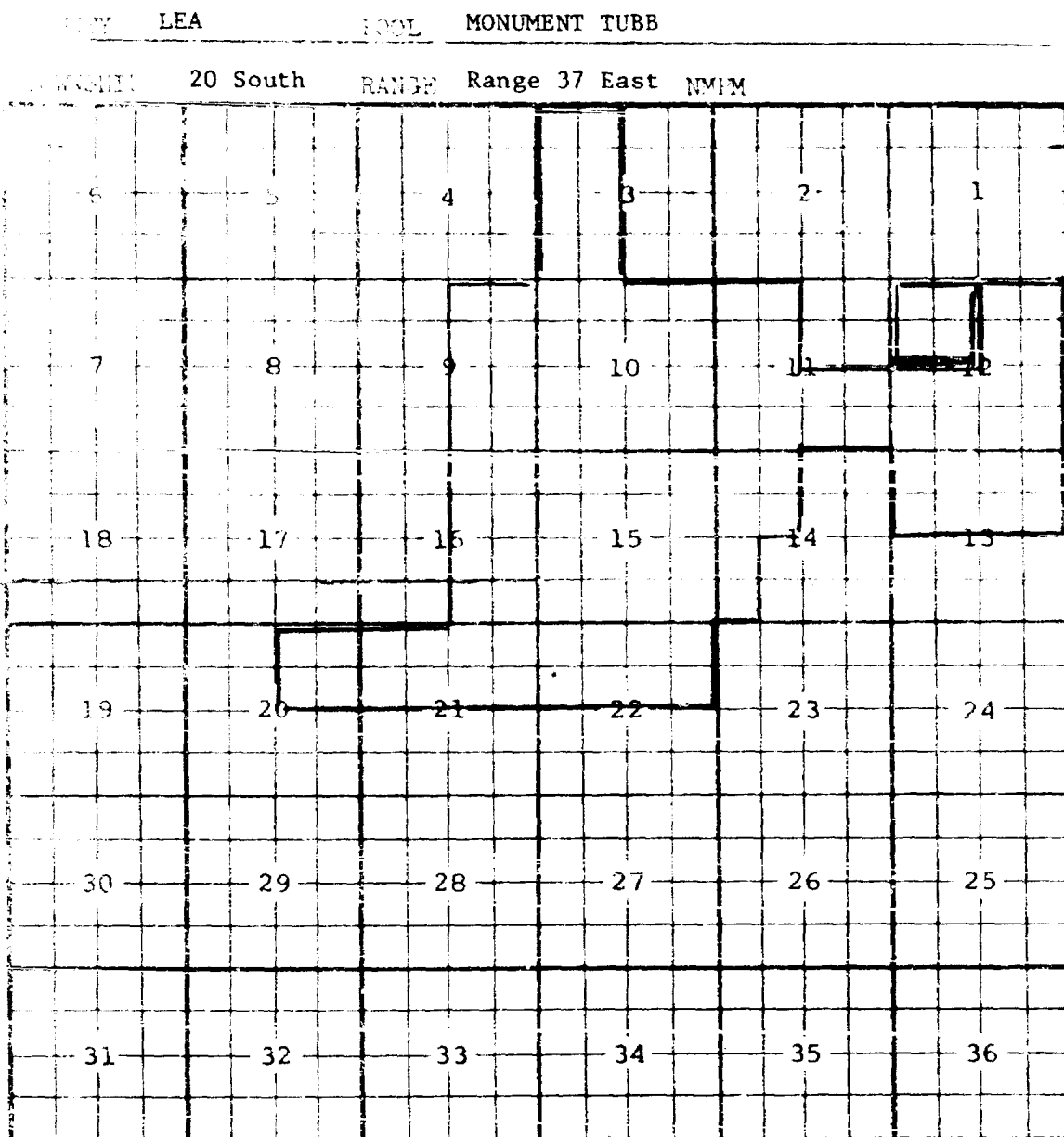
PURPOSE: One completed oil well capable of producing.

Cola Petroleum, Inc. Templo Well #2-K in Section 34, T10S, R32E, completed February 4, 1979, in the Cisco formation. Top of perfs 8314 feet.

Pool boundary outlined in red.

Proposed pool extension outlined in green. SECTION 34: W/2

CASE NO. 6769 (ee) EXTENSION OF AN EXSITING OIL POOL



PURPOSE: One completed gas well in oil pool capble of producing.
 Texaco Inc. C.H. Weir A Well #8-F in Section 12, T20S, R37E, completed
 August 26, 1974. Top of perfs 6370 feet.

Pool boundary outlined in red.

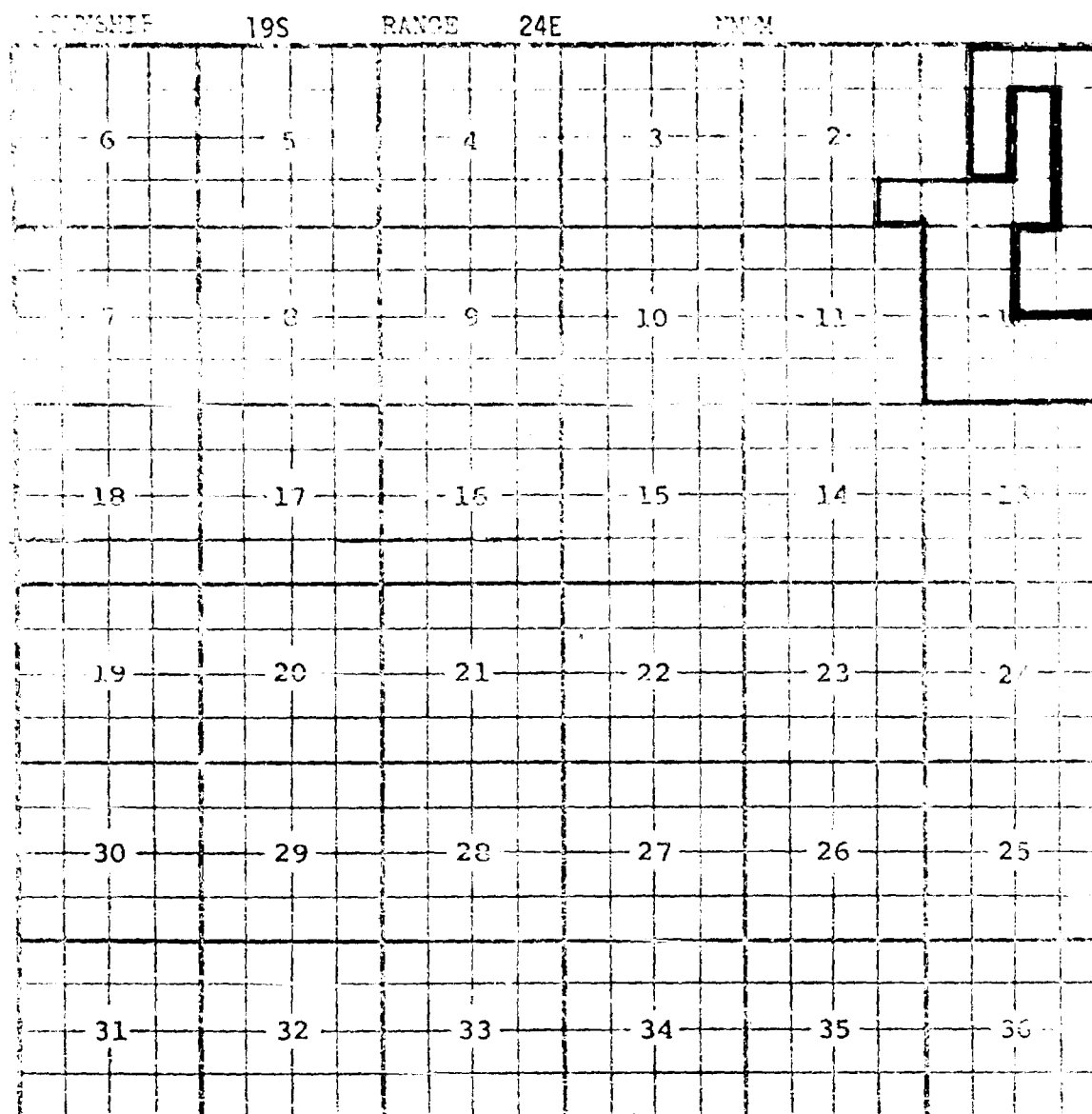
Proposed pool extension outlined in green. SECTION 12: NW/4

COUNTY

EDDY

POOL

PENASCO DRAW-SA-YESO ASSOC.



Purpose: Four completed oil wells capable of producing. Exhibit #1

Operator	Lease	#&Ut.	S.T.R.	Comp.	Form.	TOP
Yates Pet. Corp.	SRC"KZ"St.	2-B	1-19-24	10-24-79	Yeso	2377'
"	SRC"KZ"St.	3-H	1-19-24	10-4-79	Yeso	2363'
"	SRC"KZ"St.	4-F	1-19-24	10-14-79	Yeso	2407'
"	Greasewood	2-E	6-19-25	10-21-79	Yeso	2425'
	BD St.					

Pool boundary outlined in red.

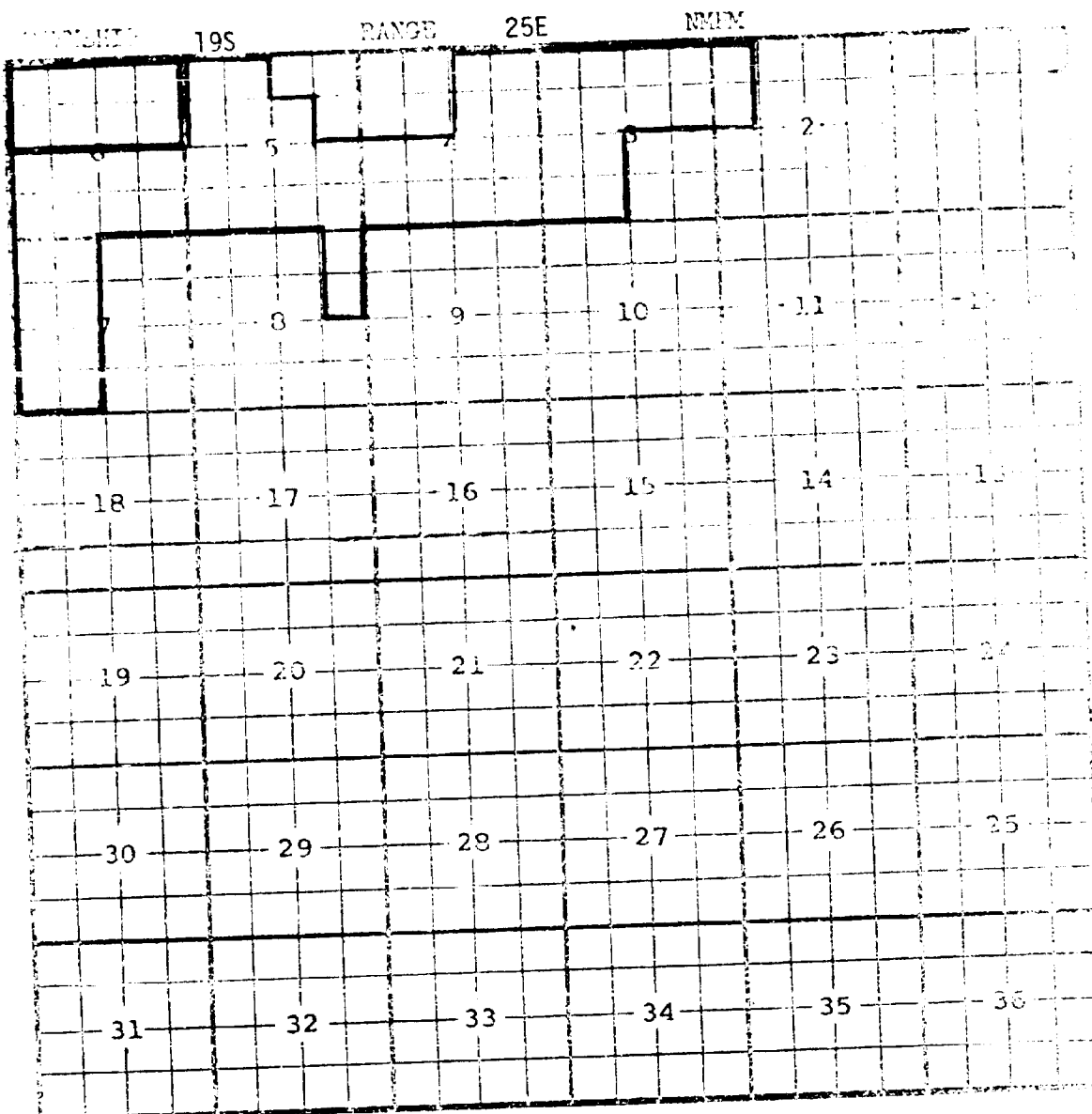
Proposed extension outlined in blue.

Section 1: E/2 NW/4, NE/4 SW/4, NW/4 NE/4 & E/2 E/2

Section 12: NE/4

CASE NO. 6769 (2f) EXTENSION OF AN EXISTING ASSOC. POOL Contd. Page 2 of 2 pages

COUNTY EDDY POOL PENASCO DRAW-SA-YESO ASSOC.



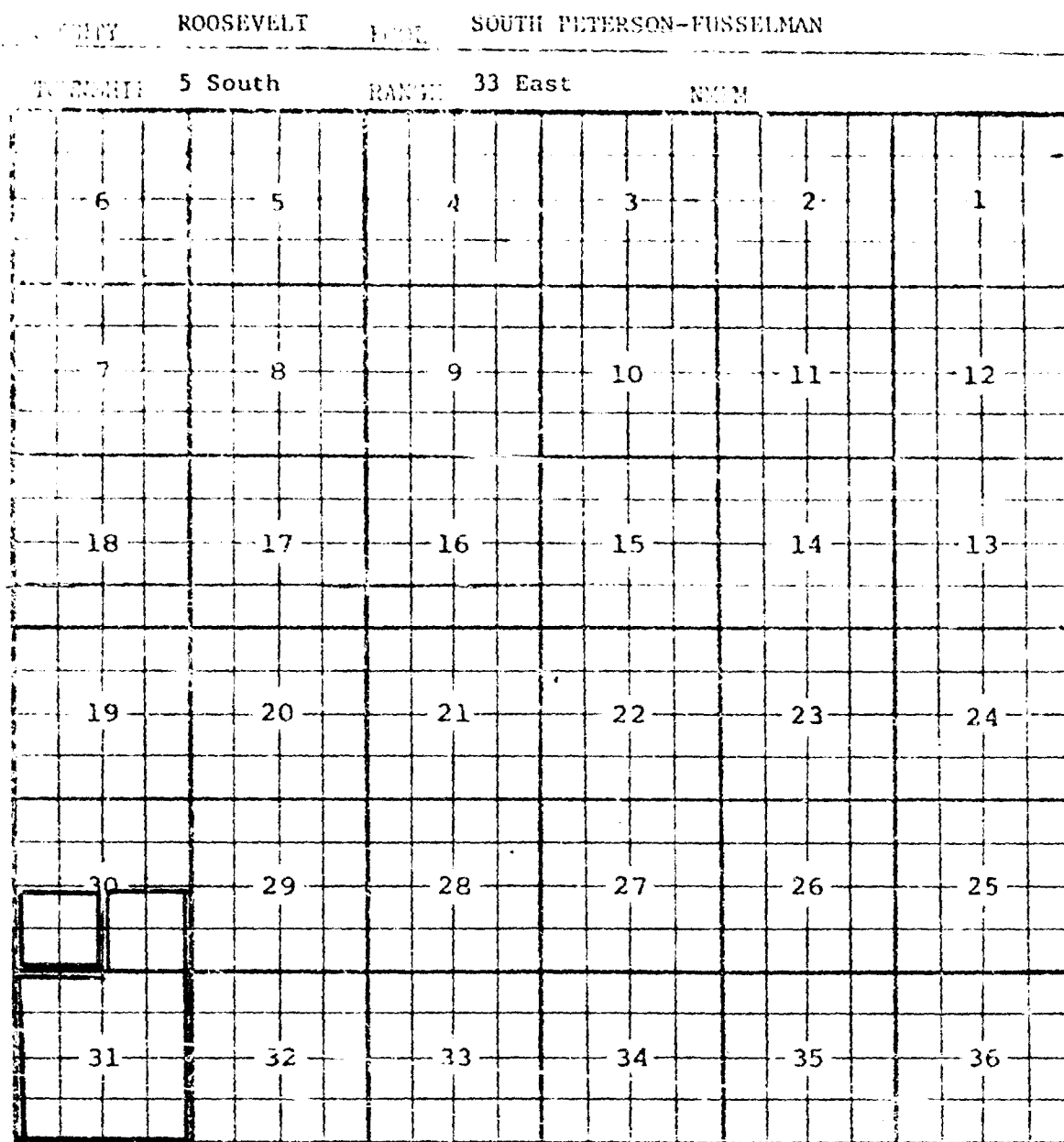
Purpose: See exhibit #1

Pool boundary outlined in red.

Proposed extension outlined in blue.

Section 6: N/2

CASE NO. 6769 (GR) EXTENSION OF AN EXISTING OIL POOL



PURPOSE: One completed oil well capable of producing.


Enserch Exploration, Inc. Lambirth Well #8-L in Section 30, T5S, R33E, completed October 21, 1979, in the Fusselman formation. Top of perfs 7816 feet.

Pool boundary outlined in red.

Proposed pool extension outlined in green. SECTION 30: SW/4

CASE NO. 6769 (hh) EXTENSION OF AN EXISTING OIL POOL

COUNTY EDDY POOL EAST RED LAKE-Q-G



Purpose: One completed gas well capable of producing.

Operator William N. Beach Lease New Mexico "36" St. #2-B Ut. 36-16-28 S.T.R. 8-21-79 Comp. Penrose Form. 1802 TOP

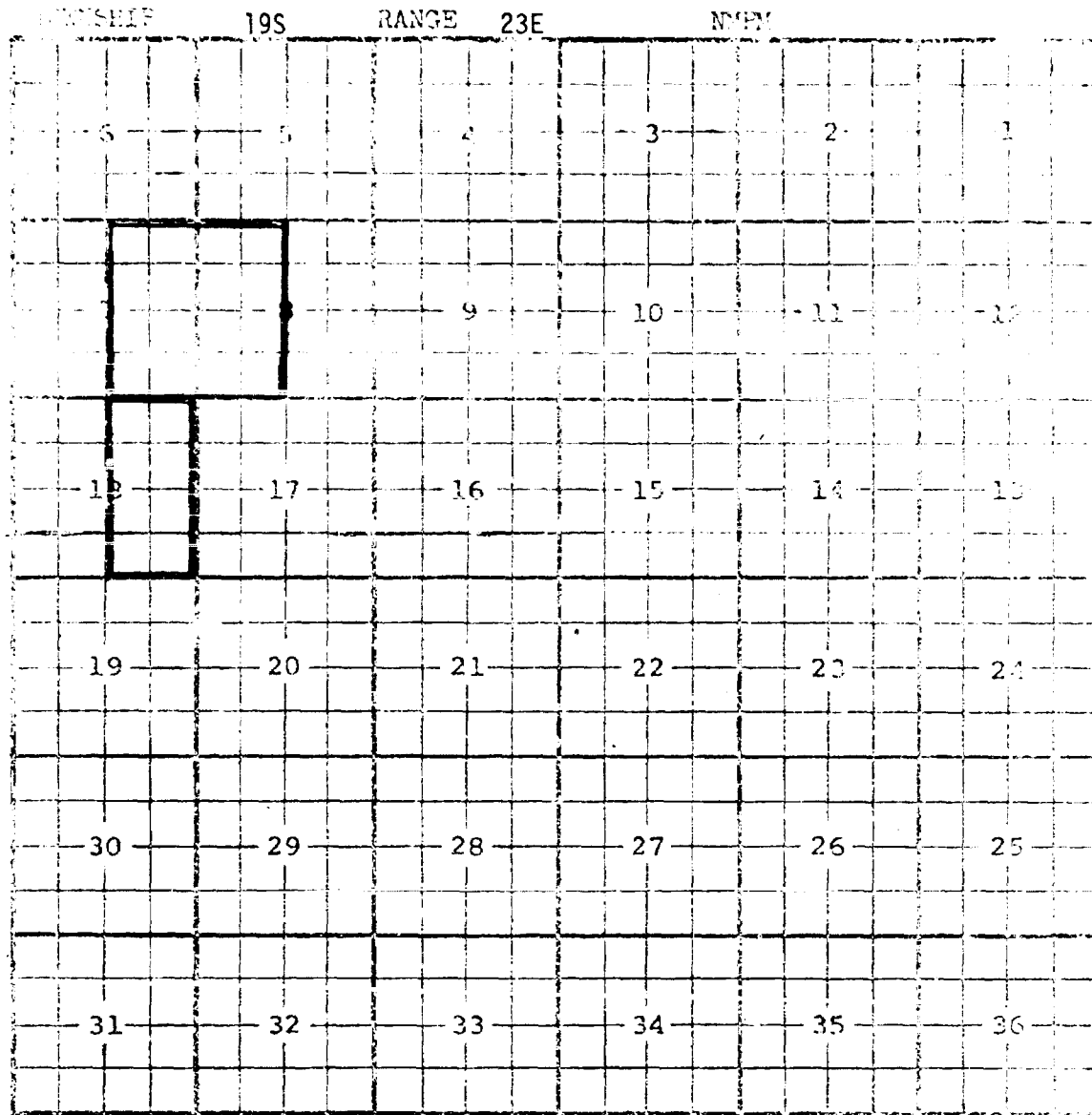
Pool boundary outlined in red.

Proposed extension outlined in blue.

Section 36: NE/4

CASE NO. 6769 (11) EXTENSION OF AN EXISTING GAS POOL

COUNTY EDDY POOL RUNYAN RANCH-MORROW GAS POOL



Purpose: One completed gas well capable of producing.

Operator Lease #&Ut. S.T.R. Comp. Form. TOP
Mesa Pet. Corp. Runyan Fed. 2-H 18-19-23 10-19-79 Morrow 7682'

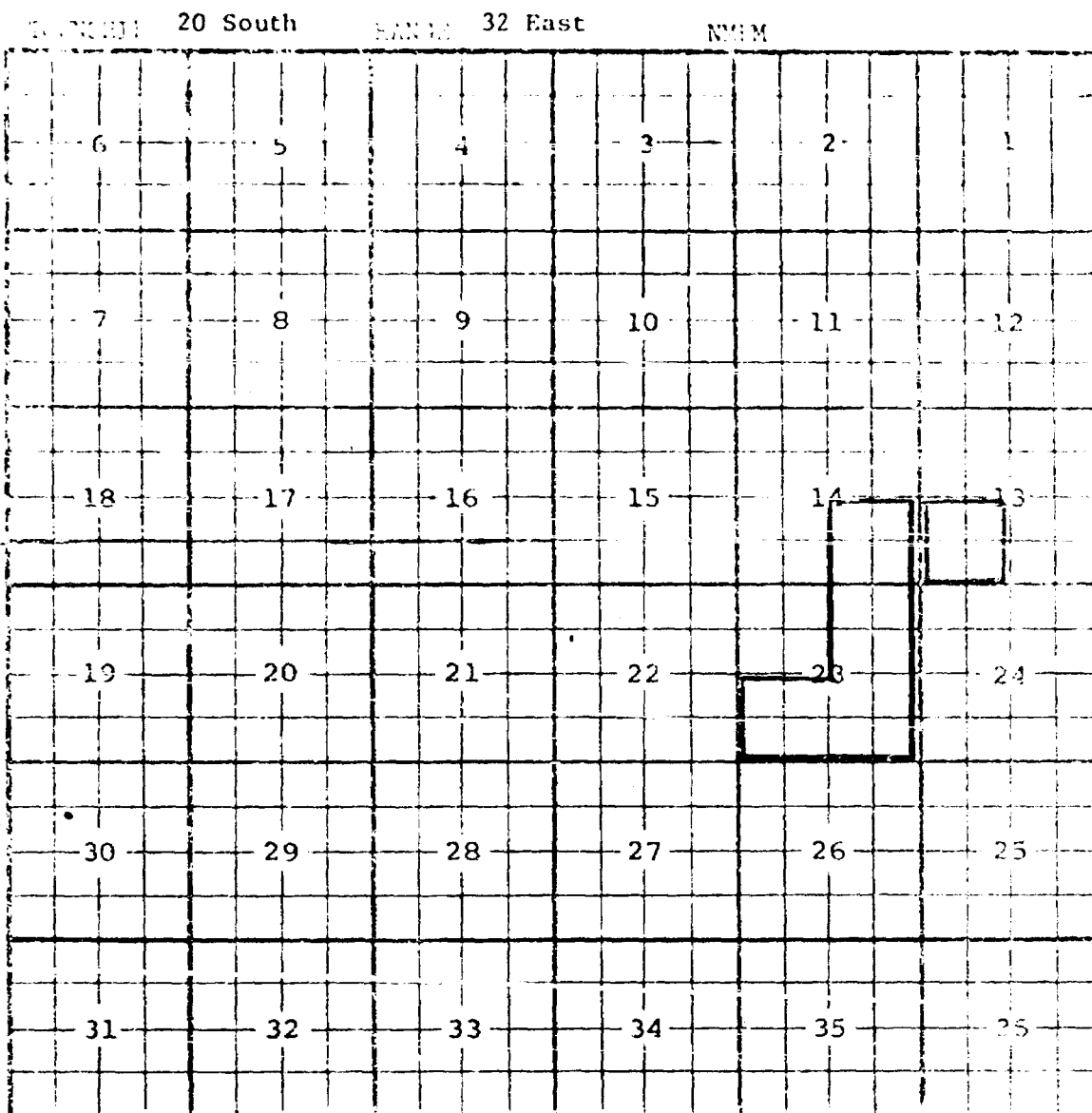
Pool boundary outlined in red.

Proposed extension outlined in blue.

Section 18: E/2

CASE NO. 6769 (JJ) EXTENSION OF AN EXISTING OIL POOL

LEA POOL SALT LAKE-BONE SPRINGS



PURPOSE: One completed oil well capable of producing.

David Fasken Baetz 23 Well #1-K in Section 23, T20S, R32E, completed November 7, 1979, in the Bone Springs formation. Top of perfs 10,288'.

Pool boundary outlined in red.

Proposed pool boundary outlined in green. SECTION 14: SE/4
SECTION 23: S/2 & NE/4

CASE NO. 6768 (22) EXTENSION OF AN EXISTING GAS POOL

COUNTY EDDY POOL NORTH SHUGART-ATOKA GAS POOL

TOWNSHIP	18S	RANGE	31E	NEEM
6	5	4	3	2
7	8	9	10	11
18	17	16	15	14
19	20	21	22	23
30	29	28	27	26
31	32	33	34	35

Purpose: One completed gas well capable of producing.

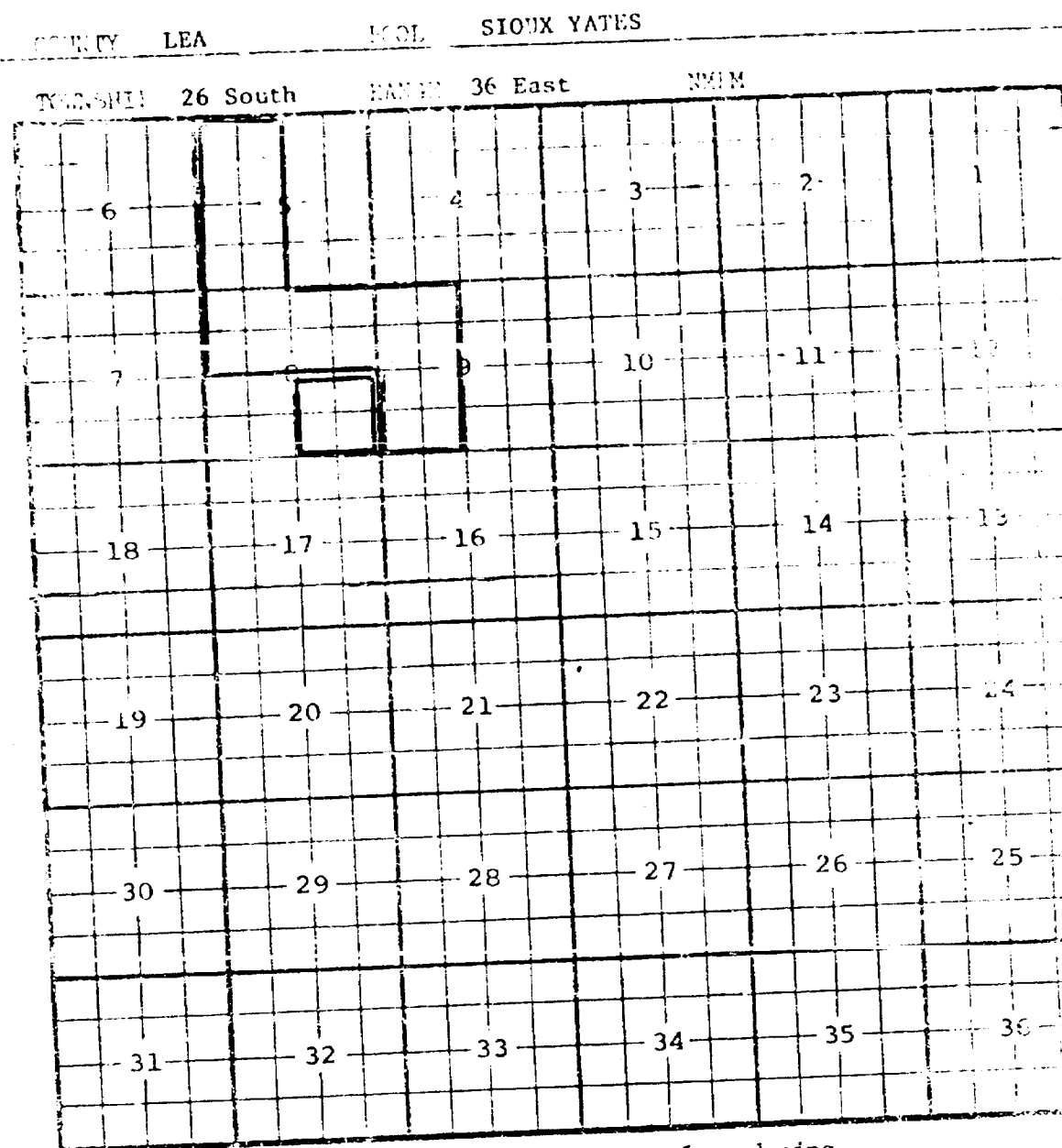
Operator Lease #&Ut. S.T.R. Comp. Form. TOP
 Gulf Oil Corp. Eddy"D" Fed.Com 1-F 20-18-31 10-10-79 Atoka 11,114'

Pool boundary outlined in red.

Proposed extension outlined in blue.

Section 20: W/2

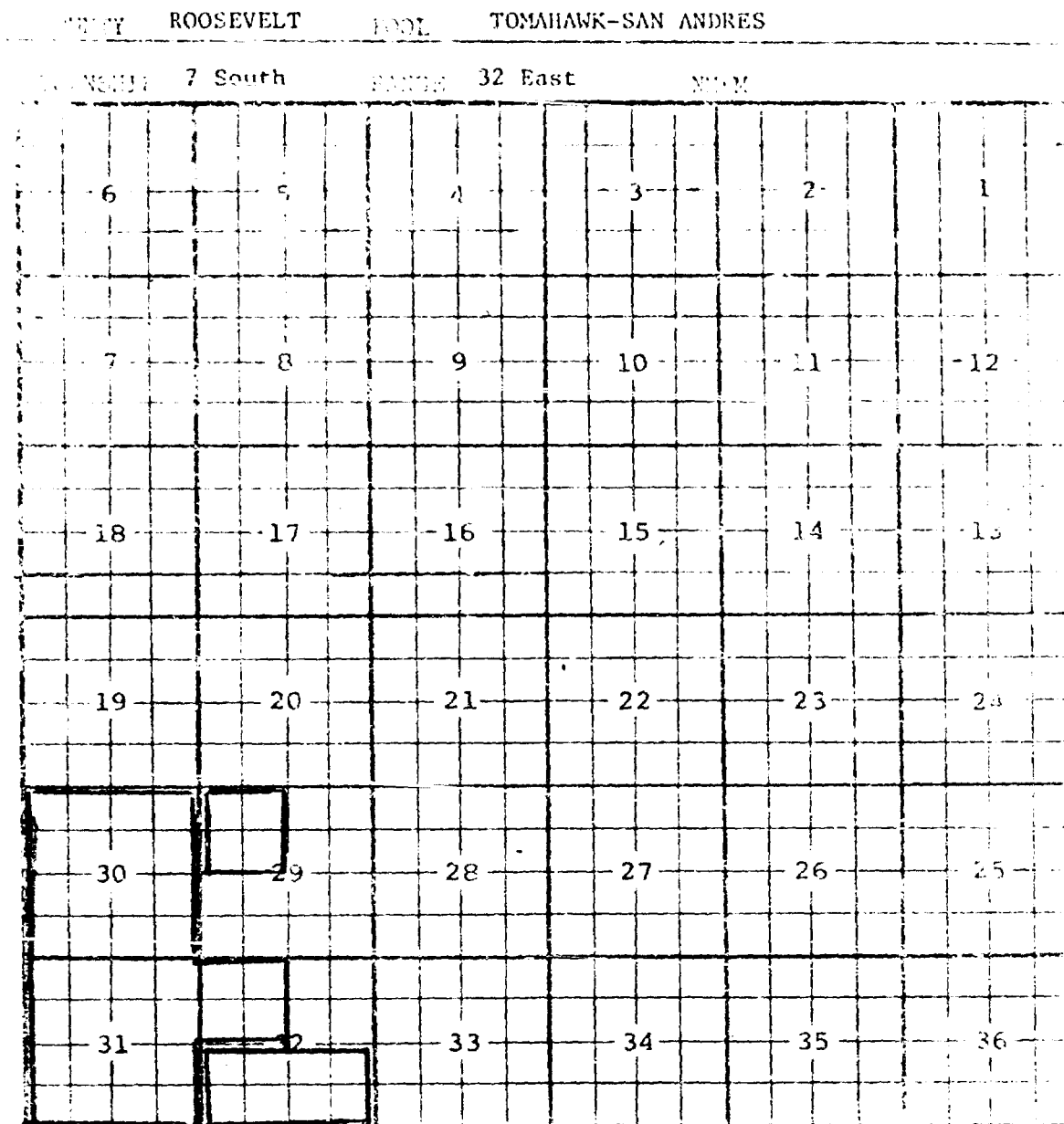
CASE NO. 6769 (11) EXTENSION OF AN EXISTING OIL POOL



PURPOSE: One completed oil well capable of producing.
 HNG Oil Company Wilson 8 Federal Well #3-I in Section 8, T26S, R36E,
 completed September 22, 1979, in the Yates formation. Top of perfs 3308'

Pool boundary outlined in red.

Proposed pool extension outlined in green. SECTION 8: SE/4

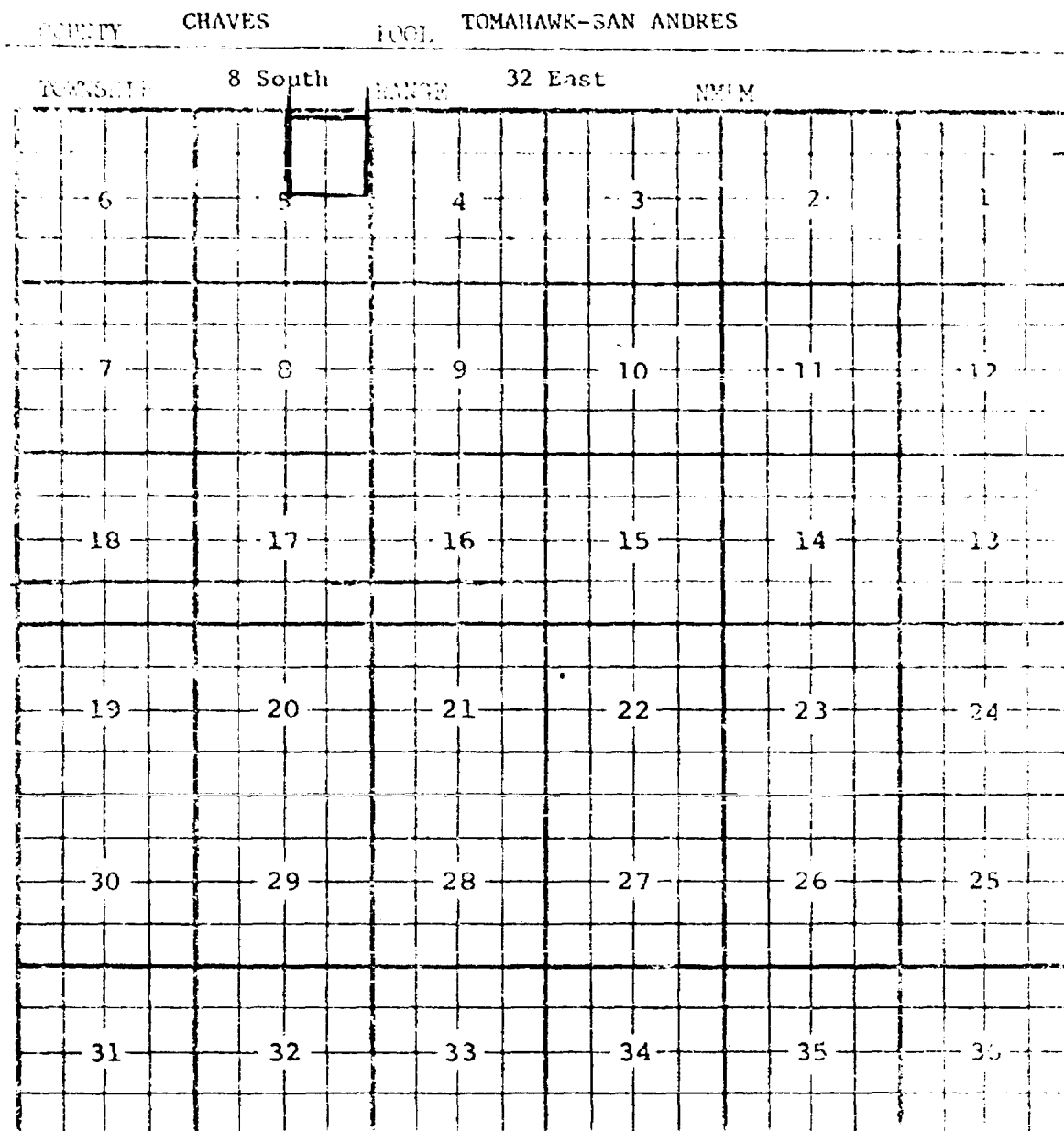


PURPOSE: Two completed oil wells capable of producing.

Flag Redfern Oil Company Westall Federal Well #1-E in Section 29, T7S, R32E, completed September 18, 1979, in the San Andres formation. Top of perfs 4112'.

Pool boundary outlined in red.

Proposed pool extension outlined in green. SECTION 29: NW/4
SECTION 32: S/2



Adams Exploration Co. Dyan Federal Well #1-A in Section 5, T8S, R32E, completed October 6, 1979, in the San Andres formation. Top of perms 4232'.

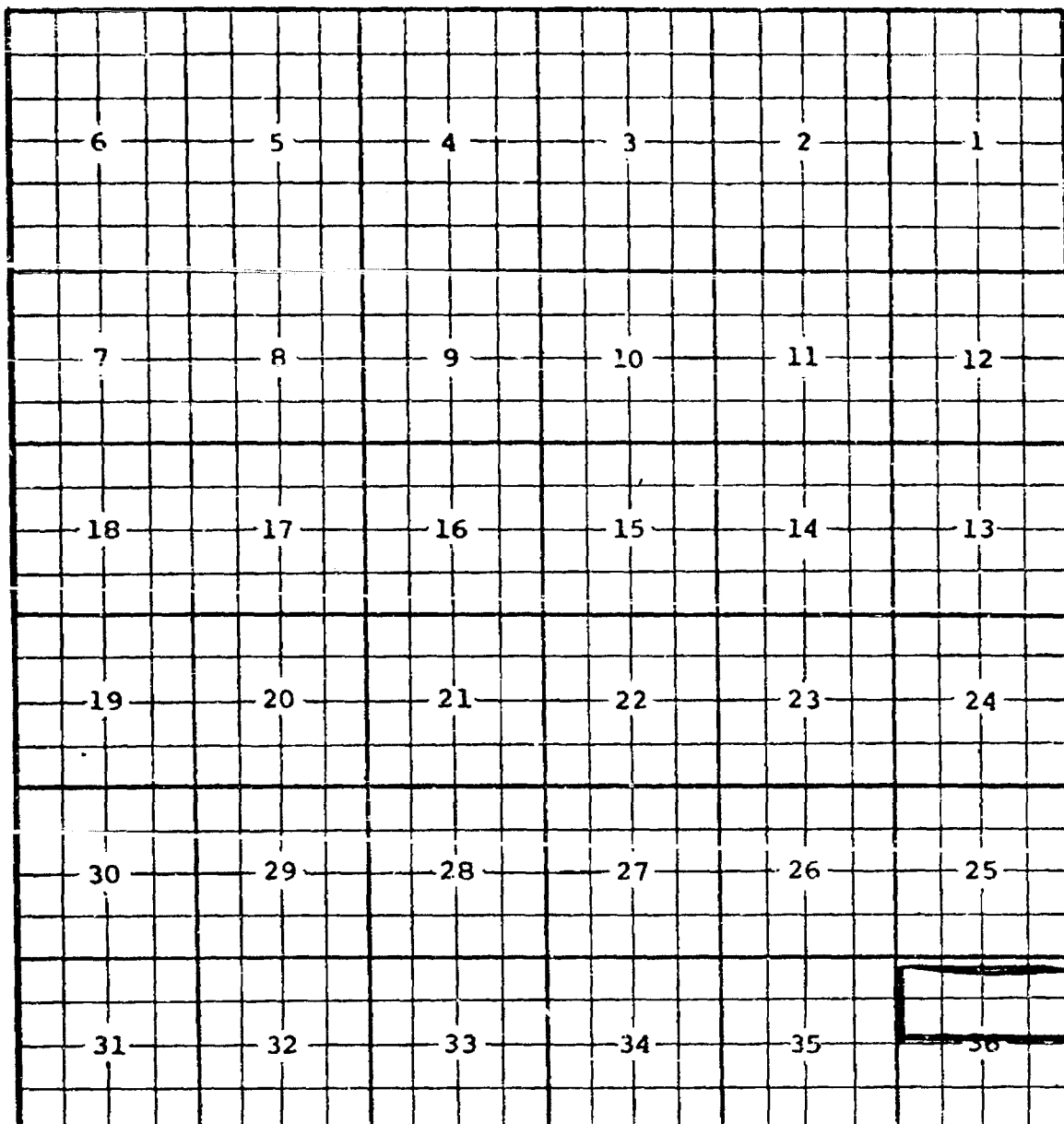
Pool boundary outlined in red.

Proposed pool extension outlined in green. SECTION 5: NE/4

CASE NO. 6769 (nn) EXTENSION OF AN EXISTING OIL and GAS POOL PAGE 1 of 2 pages

COUNTY LEA POOL Tubb Oil and Gas

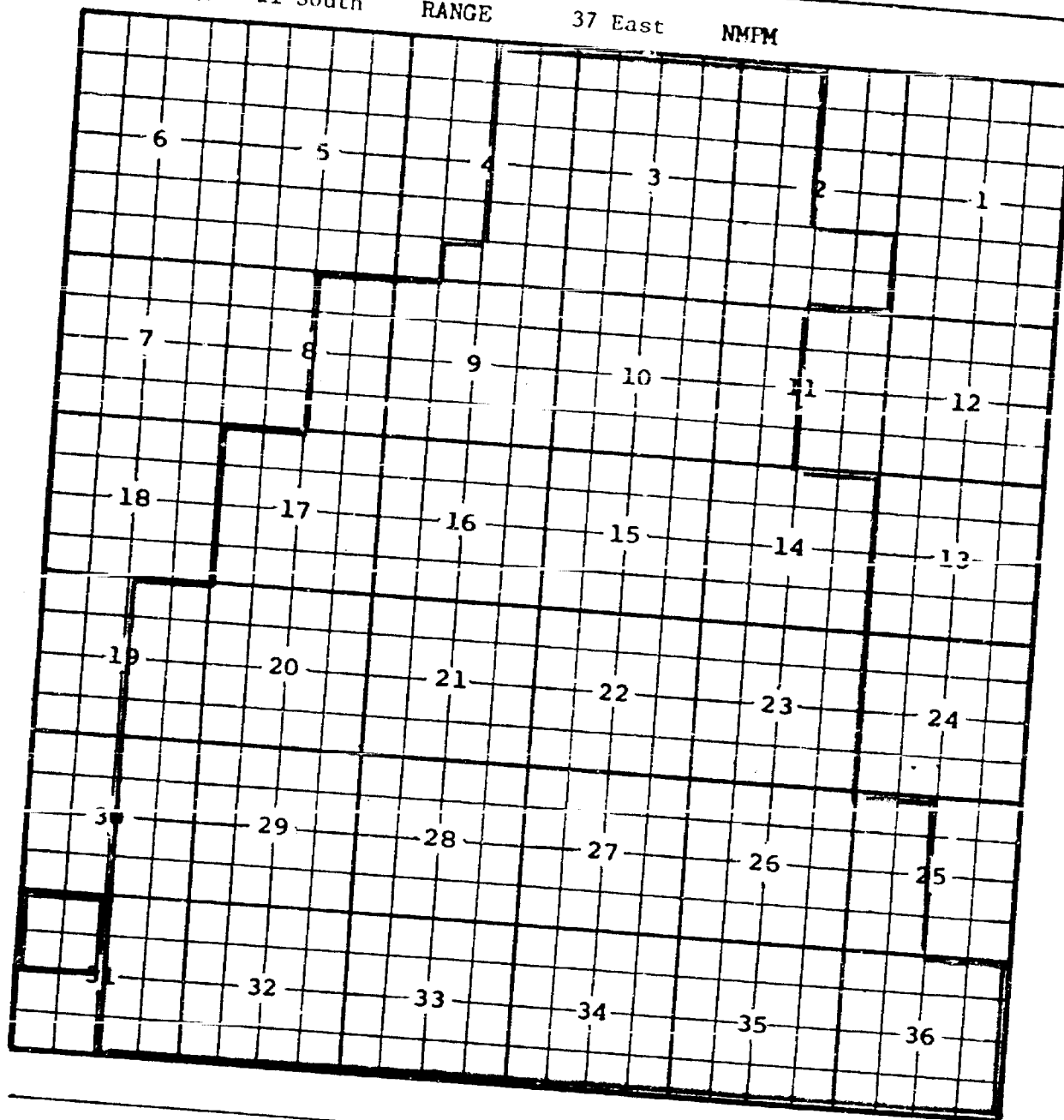
TOWNSHIP 21 South RANGE 36 East NMFM



PURPOSE: One completed oil well capable of producing.

Gulf Oil Corp. Harry Leonard NCT-C Well #19-E in Section 36, T21S, R36E,
completed September 19, 1979, in the Tubb formation, Top of perfs 6291'.

Proposed pool extension outlined in green. SECTION 36: N/2



Pool boundary outlined in red.

Proposed pool extension outlined in green. SECTION 31: NW/4

COUNTY EDDY

POOL NORTH TURKEY TRACK-MORROW GAS POOL

TOWNSHIP	18S	RANGE	28E	NE-M
6	5	4	3	2
7	8	9	10	11
18	17	16	15	14
19	20	21	22	23
30	29	28	27	26
31	32	33	34	35

Purpose: One completed gas well capable of producing.

Operator	Lease	#&Ut.	S.T.R.	Comp.	Form.	TOP
Sol West III	Turkey Track Com	1-1	26-18-28	9-22-79	Morrow	10,860'

Pool boundary outlined in red.

Proposed extension outlined in blue.

Section 26: E/2

CASE NO. 6769 (oo) EXTENSION OF AN EXISTING GAS POOL Contd. Page 2 of 2 pages

WELL: EDDY POOL NORTH TURKEY TRACK-MORROW GAS POOL

SECTION 19S		RANGE 28E		T12M	
6	5	4	3	2	
7	8	9	10	11	12
18	17	16	15	14	13
19	20	21	22	23	24
30	29	28	27	26	25
31	32	33	34	35	36

Purpose: One completed gas well capable of producing.


Operator	Lease	#&Ut.	S.T.R.	Comp.	Form.	TOP
Bass Enterprises	Merchant St.	1-H	1-19-28	9-6-79	Morrow	11,046'
Prod. Co.						

Pool boundary outlined in red.

Proposed extension outlined in blue.

Section 1: N/2

COUNTY CHAVES POOL TWIN LAKES-SAN ANDRES ASSOC.



Purpose: Three completed oil wells capable of producing.

Operator	Lease	#&Ut.	S.T.R.	Comp.	Form.	TOP
The Harlow Corp.	O'Brien Fee 25	1-0	25-8-28	6-9-79	SA	2592'
The Harlow Corp.	O'Brien Fee 25	2-P	"	8-13-79	SA	2602'
The Harlow Corp.	O'Brien Fee 25	3-I	"	8-27-79	SA	2610'

Pool Boundary outlined in red.

Proposed extension outlined in Blue.

Section 25: SE/4

CASE NO. 6769 (pp) EXTENSION OF AN EXISTING ASSOC. POOL Contd. Page 2 of 2 pages

COUNTY CHAVES POOL TWIN LAKES-SAN ANDRES ASSOC.

TOWNSHIP	8S	RANGE	29E	NMPM
6	5	4	3	2
7	8	9	10	11
18	17	16	15	14
19	20	21	22	23
30	29	28	27	26
31	32	33	34	35
				36

Purpose: Six completed oil wells capable of producing.

Operator	Lease	#&Ut.	S.T.R.	Comp.	Form.	TOP
Stevens Oil Co.	O'Brien K	1-M	30-8-29	5-8-79	SA	2635'
Stevens Oil Co.	O'Brien K	2-L	"	8-22-79	"	2625'
Stevens Oil Co.	O'Brien I	1-D	31-8-29	7-1-79	"	2645'
Stevens Oil Co.	O'Brien I	2-E	"	10-12-79	"	2661.5'
The Harlow Corp.	Kuchemann	1-D	30-8-29	6-13-79	"	2636'
The Harlow Corp.	O'Brien Fee	1-N	19-8-29	12-28-78	"	2629'

Pool boundary outlined in red.

Proposed extension outlined in blue.

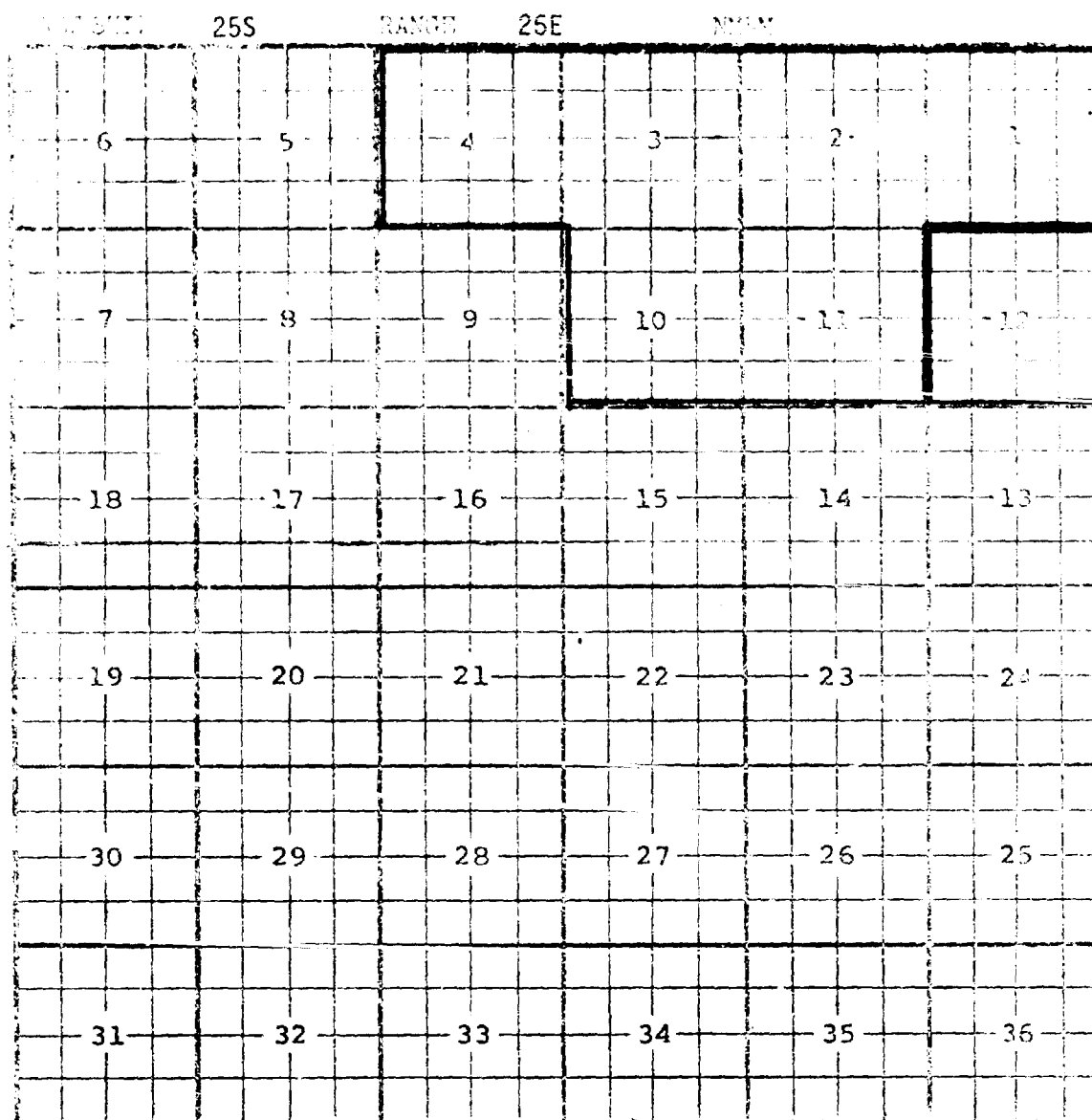
Section 19: S/2 SW/4, SW/4 SE/4

Section 30: W/2

Section 31: NW/4

CASE NO. 6709 (qq) EXTENSION OF AN EXISTING GAS POOL

UNIT EDDY POOL WHITE CITY-PENNSYLVANIAN GAS POOL



Purpose: One completed gas well capable of producing.

Operator	Lease	#&Ut.	S.T.R.	Comp.	Form.	TOP
Gulf Oil Corp.	Marquardt Fed.	2-F	12-25-26	9-28-79	Morrow	11,154'

Pool boundary outlined in red.

Proposed extension outlined in blue.
Section 12: ALL

Dockets Nos. 1-80 and 2-80 are tentatively set for January 3 and 16, 1980. Applications for hearing must be filed at least 22 days in advance of hearing date.

DOCKET: EXAMINER HEARING - WEDNESDAY - DECEMBER 12, 1979

9 A.M. - OIL CONSERVATION DIVISION CONFERENCE ROOM,
STATE LAND OFFICE BUILDING, SANTA FE, NEW MEXICO

The following cases will be heard before Daniel S. Nutter, Examiner, or Richard L. Stamets, Alternate Examiner:

- ALLOWABLE: (1) Consideration of the allowable production of gas for January, 1980, from fifteen prorated pools in Lea, Eddy, and Chaves Counties, New Mexico.
- (2) Consideration of the allowable production of gas for January, 1980, from four prorated pools in San Juan, Rio Arriba, and Sandoval Counties, New Mexico.
- CASE 6752: Application of Bill Stapler for a unit agreement, Lea County, New Mexico. Applicant, in the above-styled cause, seeks approval for the Quark Unit Area, comprising 11,200 acres, more or less, of State and Federal lands in Township 22 South, Range 34 East.
- CASE 6753: Application of Amac Chemical Corporation for the amendment of Order No. R-111-A, Eddy County, New Mexico. Applicant, in the above-styled cause, seeks the amendment of Order No. R-111-A to extend the boundaries of the Potash-Oil Area by the inclusion of certain lands in Sections 26 and 27, Township 19 South, Range 29 East.
- CASE 6754: Application of Petroleum Development Corporation for a non-standard gas proration unit and an unorthodox location, Lea County, New Mexico. Applicant, in the above-styled cause, seeks approval for the unorthodox location for a well to be drilled 660 feet from the North and West lines of Section 15, Township 19 South, Range 32 East, Lusk-Morrow Gas Pool, the W/2 of said Section 15 to be dedicated to the well as a non-standard 320-acre proration unit.
- CASE 6755: Application of Dome Petroleum Corporation for water disposal, San Juan County, New Mexico. Applicant, in the above-styled cause, seeks authority to extend the previously authorized water disposal interval in its Santa Fe 20 Well No. 2 located in Unit F of Section 20, Township 21 North, Range 8 West, Snake Eyes-Entrada Oil Pool, to include the perforated interval from 5756 feet to 5790 feet in the Entrada formation.
- CASE 6756: Application of Amoco Production Company for pool contraction and creation, Lea County, New Mexico. Applicant, in the above-styled cause, seeks the contraction of the vertical limits of the Air Strip-Bone Spring Pool to comprise the Middle Bone Spring formation only, from 9300 feet to 9460 feet, and the creation of the Air Strip-Upper Bone Spring Pool to comprise said formation from 9180 feet to 9260 feet and the Air Strip-Lower Bone Spring Pool to comprise said formation from 10,100 feet to 10,400 feet. All depths are from the log of the Amoco State FU Well No. 2 in Unit N of Section 25, Township 18 South, Range 34 East, for which well applicant also seeks 51,310 barrels of discovery allowable.
- CASE 6757: Application of Amoco Production Company for a dual completion, Lea County, New Mexico. Applicant, in the above-styled cause, seeks approval for the dual completion (conventional) of its State FU Well No. 1 located in Unit K of Section 25, Township 18 South, Range 34 East, to produce oil from the Air Strip Upper and Middle Bone Spring Pools thru parallel strings of tubing.
- CASE 6758: Application of Amoco Production Company for a dual completion, Lea County, New Mexico. Applicant, in the above-styled cause, seeks approval for the dual completion of its State "C" Tract 11 Well No. 11 located in Unit X of Section 2, Township 21 South, Range 36 East, to produce oil from the Hardy-Blinbry Pool and an undesignated Drinkard pool through parallel strings of tubing.
- CASE 6719: (Continued and Readvertised)
- Application of Sam H. Snoddy for an amendment to Order No. R-5521, Lea County, New Mexico. Applicant, in the above-styled cause, seeks the amendment of Order No. R-5521, which authorizes the directional drilling of the Federal Well No. 2 in Section 25, Township 20 South, Range 32 East, to permit the well to be bottomed within 400 feet of a point 1320 feet from the South and West lines of Section 25.
- CASE 6759: Application of Sun Oil Company for an unorthodox location, non-standard gas proration unit, infill findings, simultaneous dedication, and downhole commingling, Lea County, New Mexico. Applicant, in the above-styled cause, seeks approval for the unorthodox location of its Reeves Well No. 6, 660 feet from the North line and 610 feet from the East line of Section 29, Township 20 South, Range 37 East, Eumont Gas Pool, to be simultaneously dedicated with its Reeves Well No. 2 in Unit D of Section 29 to a 160-acre non-standard gas proration unit comprising the N/2 N/2 of Section 29. Also sought are findings that the proposed well is necessary to effectively and efficiently drain that portion of the proration unit which cannot be so drained by the existing unit well, and authority to commingle Eumont and Monument production in the wellbore of the proposed well.

- CASE 6760: Application of Sun Oil Company for an unorthodox location, non-standard gas proration unit, infill findings, and simultaneous dedication, Roosevelt County, New Mexico. Applicant, in the above-styled cause, seeks approval for the unorthodox location of its State "AY" Well No. 5, located in Unit E of Section 36, Township 7 South, Range 35 East, Todd-Upper San Andres Gas Pool, to be simultaneously dedicated with its State "AY" Well No. 3 in Unit F of Section 36 to a 160-acre non-standard gas proration unit comprising the NW/4 of Section 36. Also sought are findings that the proposed well is necessary to effectively and efficiently drain that portion of the proration unit which cannot be so drained by the existing unit well.
- CASE 6761: Application of Phillips Petroleum Company for an unorthodox gas well location and approval of infill drilling, Eddy County, New Mexico. Applicant, in the above-styled cause, seeks approval for the unorthodox location of an Atoka-Morrow test well to be drilled 660 feet from the North and West lines of Section 2, Township 24 South, Range 28 East; applicant further seeks a finding that the drilling of said well is necessary to effectively and efficiently drain that portion of the proration unit, being the W/2 of said Section 2, which cannot be so drained by the existing well.
- CASE 6762: Application of Joe Don Cook for an exception to Order No. R-3221, Eddy County, New Mexico. Applicant, in the above-styled cause, seeks an exception to Order No. R-3221 to permit disposal of produced brine into an unlined surface pit located in Section 1, Township 19 South, Range 31 East, Shugart Pool.
- CASE 6763: Application of Adams Exploration Company for compulsory pooling and an unorthodox location, Lea County, New Mexico. Applicant, in the above-styled cause, seeks an order pooling all mineral interests in the North Osuda-Morrow Gas Pool underlying Section 16, Township 20 South, Range 36 East, to be dedicated to a well to be drilled at an unorthodox location 660 feet from the South and West lines of said Section 16. Also to be considered will be the cost of drilling and completing said well and the allocation of the cost thereof as well as actual operating costs and charges for supervision. Also to be considered will be the designation of applicant as operator of the well and a charge for risk involved in drilling said well.
- CASE 6729: (Continued from November 14, 1979, Examiner Hearing)
- Application of Adams Exploration Company for compulsory pooling, Lea County, New Mexico. Applicant, in the above-styled cause, seeks an order pooling all mineral interests in the Pennsylvanian formation underlying Section 16, Township 20 South, Range 36 East, North Osuda-Morrow Gas Pool, to be dedicated to a well to be drilled at a standard location thereon. Also to be considered will be the cost of drilling and completing said well and the allocation of the cost thereof as well as actual operating costs and charges for supervision. Also to be considered will be the designation of applicant as operator of the well and a charge for risk involved in drilling said well.
- CASE 6725: (Continued from November 28, 1979, Examiner Hearing)
- Application of Tenneco Oil Company for three non-standard gas proration units, San Juan County, New Mexico. Applicant, in the above-styled cause, seeks approval of a 291.23-acre non-standard gas proration unit comprising the W/2 of Section 6 and the NW/4 of Section 7, a 347.58-acre unit comprising the W/2 of Section 19 and the NW/4 of Section 30, and a 375.17-acre unit comprising the SW/4 of Section 30 and the W/2 of Section 31, all in Township 29 North, Range 8 West, Basin-Dakota Pool, each unit to be dedicated to a well to be drilled at a standard location thereon.
- CASE 6751: (Continued from November 28, 1979, Examiner Hearing)
- Application of Tenneco Oil Company for the rescission of special pool rules, Eddy County, New Mexico. Applicant, in the above-styled cause, seeks the rescission of the special pool rules for the Catclaw Draw-Morrow Gas Pool to provide for 320-acre spacing rather than 640 acres. In the absence of objection, the pool rules will be rescinded and the pool placed on standard 320-acre spacing for Pennsylvanian gas pools rather than the present 640-acre spacing.
- CASE 6764: Application of Lee Crane for surface commingling, San Juan County, New Mexico. Applicant, in the above-styled cause, seeks approval for the surface commingling of undesignated Ojo Alamo and Oswell-Farmington production from his Martin Wells Nos. 1 and 3 located in Section 34, Township 30 North, Range 11 West.
- CASE 6765: Application of Mesa Petroleum Company for an exception to Order No. R-111-A and an unorthodox well location, Eddy County, New Mexico. Applicant, in the above-styled cause, seeks an exception to the casing-cementing rules of Order No. R-111-A to complete its Bass Federal Well No. 2 to be drilled at an unorthodox location 1450 feet from the North line and 1950 feet from the West line and its Bass Federal Well No. 3 to be drilled in Unit D, both in Section 6, Township 20 South, Range 31 East, by setting surface casing in the "Red Bed" section of the basal Rustler formation and production casing at total depth. Both casing strings would have cement circulated to the surface.

CASE 6766: Application of Supron Energy Corporation for two non-standard gas proration units, San Juan County, New Mexico. Applicant, in the above-styled cause, seeks approval of two non-standard gas proration units, the first being 192.97 acres comprising the W/2 of Section 7, Township 28 North, Range 10 West, and the E/2 E/2 of Section 12, Township 28 North, Range 11 West, for the Fruitland, Pictured Cliffs and Chacra formations, and the second being 190.89 acres comprising the W/2 and W/2 E/2 of said Section 12 for the Fruitland formation only, both units to be dedicated to wells to be drilled at standard locations thereon.

CASE 6700: (Reopened and Readvertised)

Application of Doyle Hartman to reopen Case No. 6700, Lea County, New Mexico. Applicant, in the above-styled cause, seeks the reopening of Case No. 6700, heard October 17, 1979, to amend the original unorthodox well location 2310 feet from the North line and 330 feet from the West line of Section 29, Township 25 South, Range 37 East, to a new unorthodox location 1870 feet from the North line and 280 feet from the West line of said Section 29. All other aspects of Case No. 6700 would remain the same.

CASE 6767: Application of Alpha Twenty-One Production Company for two non-standard gas proration units, unorthodox well location, and approval of infill drilling, Lea County, New Mexico. Applicant, in the above-styled cause, seeks approval of a 40-acre non-standard proration unit comprising the NW/4 NW/4 of Section 27, Township 25 South, Range 37 East, Jalmat Gas Pool, to be dedicated to El Paso Natural Gas Company's Harrison Well No. 2, and also a 200-acre unit comprising the S/2 N/2 and NE/4 NW/4 of said Section 27 to be dedicated to a well to be drilled at an unorthodox location 1980 feet from the North line and 560 feet from the West line of Section 27. Applicant further seeks a finding that the drilling of the latter well is necessary to effectively and efficiently drain that portion of an existing proration unit which cannot be so drained by the existing well.

CASE 6768: Application of Alpha Twenty-One Production Company for two non-standard gas proration units, compulsory pooling, unorthodox well location, and approval of infill drilling, Lea County, New Mexico. Applicant, in the above-styled cause, seeks approval of a 40-acre non-standard gas proration unit comprising the SW/4 SW/4 of Section 21, Township 24 South, Range 37 East, Jalmat Gas Pool, to be dedicated to the El Paso Natural Gas Company Shell Black Well No. 2. Applicant also seeks an order pooling all mineral interests in the Jalmat Gas Pool underlying the E/2 SW/4 and NW/4 SE/4 of said Section 21 to form a 120-acre non-standard gas proration unit to be dedicated to a well to be drilled at an unorthodox location 990 feet from the South line and 1650 feet from the West line of said Section 21. Also to be considered will be the cost of drilling and completing said well and the allocation of the cost thereof as well as actual operating costs and charges for supervision. Also to be considered will be the designation of applicant as operator of the well and a charge for risk involved in drilling said well. Applicant further seeks a finding that the drilling of said well is necessary to effectively and efficiently drain that portion of the existing proration unit which cannot be so drained by the existing well.

CASE 6656: (Continued from October 2, 1979, Examiner Hearing)

In the matter of the hearing called by the Oil Conservation Division on its own motion to permit Energy Oil & Gas Corp., The Travelers Indemnity Co., and all other interested parties to appeal and show cause why the Sadler Well No. 1 located in Unit I of Section 3, Township 24 North, Range 29 East, Union County, New Mexico, should not be plugged and abandoned in accordance with a Division-approved plugging program.

CASE 6769: In the matter of the hearing called by the Oil Conservation Division on its own motion for an order creating, reclassifying, and extending certain pools in Chaves, Eddy, Lea, and Roosevelt Counties, New Mexico:

(a) CREATE a new pool in Lea County, New Mexico, classified as a gas pool for Morrow production and designated as the West Double X-Morrow Gas Pool. The discovery well is Union Oil Company of California Paduca Federal Well No. 1 located in Unit G of Section 30, Township 24 South, Range 32 East, NMPM. Said pool would comprise:

TOWNSHIP 24 SOUTH, RANGE 32 EAST, NMPM
Section 30: E/2

(b) CREATE a new pool in Eddy County, New Mexico, classified as a gas pool for Atoka production and designated as the Dublin Ranch-Atoka Gas Pool. The discovery well is J. C. Barnes Little Squaw Com Well No. 2 located in Unit N of Section 27, Township 22 South, Range 28 East, NMPM. Said pool would comprise:

TOWNSHIP 22 SOUTH, RANGE 28 EAST, NMPM
Section 27: S/2

(c) CREATE a new pool in Lea County, New Mexico, classified as a gas pool for Morrow production and designated as the Gem-Morrow Gas Pool. The discovery well is Union Oil Company of California Maduro Unit Federal Well No. 1 located in Unit J of Section 29, Township 19 South, Range 33 East, NMPM. Said pool would comprise:

TOWNSHIP 19 SOUTH, RANGE 33 EAST, NMPM
Section 29: S/2

(d) CREATE a new pool in Lea County, New Mexico, classified as a gas pool for Morrow production and designated as the East Gem-Morrow Gas Pool. The discovery well is Union Oil Company of California Laguna Deep Unit Federal Well No. 1 located in Unit G of Section 35, Township 19 South, Range 33 East, NMPM. Said pool would comprise:

TOWNSHIP 19 SOUTH, RANGE 33 EAST, NMPM
Section 35: N/2

(e) CREATE a new pool in Lea County, New Mexico, classified as a gas pool for Atoka production and designated as the Halfway-Atoka Gas Pool. The discovery well is Amoco Production Company Federal Y Com Well No. 1 located in Unit G of Section 27, Township 20 South, Range 33 East, NMPM. Said pool would comprise:

TOWNSHIP 20 SOUTH, RANGE 33 EAST, NMPM
Section 27: E/2

(f) CREATE a new pool in Lea County, New Mexico, classified as an oil pool for Devonian production and designated as the Midway-Devonian Pool. The discovery well is David Fasken Warren Well No. 1 located in Unit G of Section 8, Township 17 South, Range 37 East, NMPM. Said pool would comprise:

TOWNSHIP 17 SOUTH, RANGE 37 EAST, NMPM
Section 8: NE/4

(g) CREATE a new pool in Lea County, New Mexico, classified as a gas pool for Atoka production and designated as the East Triste Draw-Atoka Gas Pool. The discovery well is Getty Oil Company State 29 J Well No. 1 located in Unit J of Section 29, Township 24 South, Range 33 East, NMPM. Said pool would comprise:

TOWNSHIP 24 SOUTH, RANGE 33 EAST, NMPM
Section 29: E/2

(h) CREATE a new pool in Roosevelt County, New Mexico, classified as an oil pool for Bough C production and designated as the Tucker Ranch-Bough C Pool. The discovery well is Pauley Petroleum, Inc. Tucker Well No. 1 located in Unit J of Section 9, Township 7 South, Range 33 East, NMPM. Said pool would comprise:

TOWNSHIP 7 SOUTH, RANGE 33 EAST, NMPM
Section 9: SE/4

(i) RECLASSIFY the Oil Center-Glorieta Pool in Lea County, New Mexico, as the Oil Center-Glorieta Gas Pool. The pool was created by Order R-5988 as an oil pool but was advertised as a gas pool.

(j) EXTEND the Angell Ranch-Morrow Gas Pool in Eddy County, New Mexico, to include therein:

TOWNSHIP 20 SOUTH, RANGE 27 EAST, NMPM
Section 1: W/2
Section 2: N/2

(k) EXTEND the Atoka-San Andres Pool in Eddy County, New Mexico, to include therein:

TOWNSHIP 18 SOUTH, RANGE 26 EAST, NMPM
Section 26: S/2 SE/4

(l) EXTEND the Atoka-Yaso Pool in Eddy County, New Mexico, to include therein:

TOWNSHIP 18 SOUTH, RANGE 26 EAST, NMPM
Section 24: E/2 NW/4

(m) EXTEND the Austin-Mississippian Gas Pool in Lea County, New Mexico, to include therein:

TOWNSHIP 14 SOUTH, RANGE 36 EAST, NMPM
Section 16: N/2

- (n) EXTEND the Blinbry Oil and Gas Pool in Lea County, New Mexico, to include therein:

TOWNSHIP 20 SOUTH, RANGE 38 EAST, NMPM
Section 20: SE/4

TOWNSHIP 21 SOUTH, RANGE 37 EAST, NMPM
Section 18: SW/4

TOWNSHIP 22 SOUTH, RANGE 36 EAST, NMPM
Section 1: NW/4

- (o) EXTEND the Bluitt-Wolfcamp Gas Pool in Roosevelt County, New Mexico, to include therein:

TOWNSHIP 8 SOUTH, RANGE 37 EAST, NMPM
Section 3: NE/4

- (p) EXTEND the South Brunson-Granite Wash Pool in Lea County, New Mexico, to include therein:

TOWNSHIP 22 SOUTH, RANGE 38 EAST, NMPM
Section 31: NE/4

- (q) EXTEND the Cass Draw-Wolfcamp Gas Pool in Eddy County, New Mexico, to include therein:

TOWNSHIP 23 SOUTH, RANGE 27 EAST, NMPM
Section 11: W/2

- (r) EXTEND the Chaveroo-San Andres Pool in Chaves County, New Mexico, to include therein:

TOWNSHIP 8 SOUTH, RANGE 32 EAST, NMPM
Section 3: SE/4

- (s) EXTEND the Cinta Roja-Morrow Gas Pool in Lea County, New Mexico, to include therein:

TOWNSHIP 24 SOUTH, RANGE 35 EAST, NMPM
Section 10: All

- (t) EXTEND the Comanche-San Andres Pool in Eddy County, New Mexico, to include therein:

TOWNSHIP 11 SOUTH, RANGE 26 EAST, NMPM
Section 14: NW/4 NW/4

- (u) EXTEND the Corbin-Queen Pool in Lea County, New Mexico, to include therein:

TOWNSHIP 17 SOUTH, RANGE 33 EAST, NMPM
Section 34: NE/4

- (v) EXTEND the South Culebra Bluff-Atoka Gas Pool in Eddy County, New Mexico, to include therein:

TOWNSHIP 23 SOUTH, RANGE 28 EAST, NMPM
Section 35: S/2

- (w) EXTEND the Diablo-San Andres Pool in Chaves County, New Mexico, to include therein:

TOWNSHIP 10 SOUTH, RANGE 27 EAST, NMPM
Section 15: SW/4 SW/4

- (x) EXTEND the Golden Lane-Atoka Gas Pool in Eddy County, New Mexico, to include therein:

TOWNSHIP 20 SOUTH, RANGE 29 EAST, NMPM
Section 36: E/2

- (y) EXTEND the East Grama Ridge-Morrow Gas Pool in Lea County, New Mexico, to include therein:

TOWNSHIP 21 SOUTH, RANGE 34 EAST, NMPM
Section 34: E/2

- (z) EXTEND the Langley-Devonian Gas Pool in Lea County, New Mexico, to include therein:

TOWNSHIP 22 SOUTH, RANGE 36 EAST, NMPM
Section 20: E/2

(aa) EXTEND the Lovington-San Andres Pool in Lea County, New Mexico, to include therein:

TOWNSHIP 16 SOUTH, RANGE 37 EAST, NMPM

Section 28: S/2

Section 29: S/2

(bb) EXTEND the North Lusk-Morrow Gas Pool in Lea County, New Mexico, to include therein:

TOWNSHIP 18 SOUTH, RANGE 32 EAST, NMPM

Section 33: E/2

TOWNSHIP 19 SOUTH, RANGE 32 EAST, NMPM

Section 4: E/2

(cc) EXTEND the East McMillan Seven Rivers-Queen Pool in Eddy County, New Mexico, to include therein:

TOWNSHIP 20 SOUTH, RANGE 27 EAST, NMPM

Section 3: S/2 NE/4 and SE/4 NW/4

(dd) EXTEND the Mescalero Permo-Pennsylvanian Pool in Lea County, New Mexico, to include therein:

TOWNSHIP 10 SOUTH, RANGE 32 EAST, NMPM

Section 34: W/2

(ee) EXTEND the Monument-Tubb Pool in Lea County, New Mexico, to include therein:

TOWNSHIP 20 SOUTH, RANGE 37 EAST, NMPM

Section 12: NW/4

(ff) EXTEND the Penasco Draw San Andres-Yeso Associated Pool in Eddy County, New Mexico, to include therein:

TOWNSHIP 19 SOUTH, RANGE 24 EAST, NMPM

Section 1: E/2 E/2, NW/4 NE/4, E/2 NW/4 and NE/4 SW/4

Section 12: NE/4

TOWNSHIP 19 SOUTH, RANGE 25 EAST, NMPM

Section 6: N/2

(gg) EXTEND the South Peterson-Russell Pool in Roosevelt County, New Mexico, to include therein:

TOWNSHIP 5 SOUTH, RANGE 33 EAST, NMPM

Section 30: SW/4

(hh) EXTEND the East Red Lake Queen-Grayburg Pool in Eddy County, New Mexico, to include therein:

TOWNSHIP 16 SOUTH, RANGE 28 EAST, NMPM

Section 36: NE/4

(ii) EXTEND the Runyan Ranch-Morrow Gas Pool in Eddy County, New Mexico, to include therein:

TOWNSHIP 19 SOUTH, RANGE 23 EAST, NMPM

Section 18: E/2

(jj) EXTEND the Salt Lake-Bone Springs Pool in Lea County, New Mexico, to include therein:

TOWNSHIP 20 SOUTH, RANGE 32 EAST, NMPM

Section 14: SE/4

Section 23: S/2 and NE/4

(kk) EXTEND the North Shugart-Atoka Gas Pool in Eddy County, New Mexico, to include therein:

TOWNSHIP 18 SOUTH, RANGE 31 EAST, NMPM

Section 20: W/2

(ll) EXTEND the Sioux-Yates Pool in Lea County, New Mexico, to include therein:

TOWNSHIP 26 SOUTH, RANGE 36 EAST, NMPM

Section 8: SE/4

(mm) EXTEND the Tomahawk-San Andres Pool in Chaves and Roosevelt Counties, New Mexico, to include therein:

TOWNSHIP 7 SOUTH, RANGE 32 EAST, NMPM
Section 29: NW/4
Section 32: S/2

TOWNSHIP 8 SOUTH, RANGE 32 EAST, NMPM
Section 5: NE/4

(nn) EXTEND the Tubb Oil and Gas Pool in Lea County, New Mexico, to include therein:

TOWNSHIP 21 SOUTH, RANGE 36 EAST, NMPM
Section 36: N/2

TOWNSHIP 21 SOUTH, RANGE 37 EAST, NMPM
Section 31: NW/4

(oo) EXTEND the North Turkey Track-Morrow Gas Pool in Eddy County, New Mexico, to include therein:

TOWNSHIP 18 SOUTH, RANGE 28 EAST, NMPM
Section 26: E/2

TOWNSHIP 19 SOUTH, RANGE 28 EAST, NMPM
Section 1: N/2

(pp) EXTEND the Twin Lakes-San Andres Associated Pool in Chaves County, New Mexico, to include therein:

TOWNSHIP 8 SOUTH, RANGE 28 EAST, NMPM
Section 25: SE/4

TOWNSHIP 8 SOUTH, RANGE 29 EAST, NMPM
Section 19: S/2 SW/4 and SW/4 SE/4
Section 30: W/2
Section 31: NW/4

(qq) EXTEND the White City-Pennsylvanian Gas Pool in Eddy County, New Mexico, to include therein:

TOWNSHIP 25 SOUTH, RANGE 26 EAST, NMPM
Section 12: All

NEW POOLS

It is recommended that a new GAS pool be created and designated as the WEST DOUBLE X-MORROW GAS Pool.

Vertical limits to be the MORROW formation and the horizontal limits should be as follows: AS SHOWN IN PARAGRAPH (a) EXHIBIT I

Discovery well was Union Oil Company of California Paduca Fed #1 located in Unit G Section 30 Township 24 Range 32 and was completed on July 10, 1979. Top of perforations is at 14,817 feet.

It is recommended that a new GAS pool be created and designated as the DURLIN RANCH-ATOKA GAS Pool.

Vertical limits to be the ATOKA formation and the horizontal limits should be as follows: As shown in Paragraph (b) Exhibit I

Discovery well was J.C. Barnes Oil Co. Little Squaw Com #2 located in Unit N Section 27 Township 22 Range 28 and was completed on August 17, 1979. Top of perforations is at 11,408 feet.

It is recommended that a new GAS pool be created and designated as the GEM-MORROW GAS Pool.

Vertical limits to be the MORROW formation and the horizontal limits should be as follows: As shown in Paragraph (c) Exhibit I

Discovery well was Union Oil Company of California Maduro Unit Fed #1 located in Unit J Section 29 Township 19 Range 33 and was completed on July 31, 1979. Top of perforations is at 13,446 feet.

NEW POOLS

It is recommended that a new GAS pool be created and designated as the EAST GEM-MORROW GAS Pool.

Vertical limits to be the MORROW formation and the horizontal limits should be as follows: As shown in Paragraph (d) Exhibit I

Discovery well was Union Oil Company of California Laguna Deep Unit Fed #1 located in Unit G Section 35 Township 19 Range 33 and was completed on February 3, 1979. Top of perforations is at 13,365 feet.

It is recommended that a new GAS pool be created and designated as the HALFWAY-ATOKA GAS Pool.

Vertical limits to be the ATOKA formation and the horizontal limits should be as follows: As shown in Paragraph (e) Exhibit I

Discovery well was Amoco Production Co. Federal Y Com Well #1 located in Unit G Section 27 Township 20 Range 33 and was completed on July 10, 1979. Top of perforations is at 13,020 feet.

It is recommended that a new OIL pool be created and designated as the MIDWAY-DEVONIAN Pool.

Vertical limits to be the DEVONIAN formation and the horizontal limits should be as follows: As shown in Paragraph (f) Exhibit I

Discovery well was David Fasken Warren Well #1 located in Unit G Section 8 Township 17 Range 37 and was completed on July 20, 1979. Top of perforations is at 11,818 feet.

NEW POOLS

It is recommended that a new GAS pool be created and designated as the EAST TRISTE DRAW-ATOKA GAS Pool.

Vertical limits to be the ATOKA formation and the horizontal limits should be as follows: As shown in Paragraph (g) Exhibit I

Discovery well was Getty Oil Company State 29 J Well #1 located in Unit J Section 29 Township 24 Range 33 and was completed on April 25, 1979. Top of perforations is at 14,310 feet.

It is recommended that a new OIL pool be created and designated as the TUCKER RANCH-BOUGH C Pool.

Vertical limits to be the BOUGH C formation and the horizontal limits should be as follows: As shown in Paragraph (h) Exhibit I

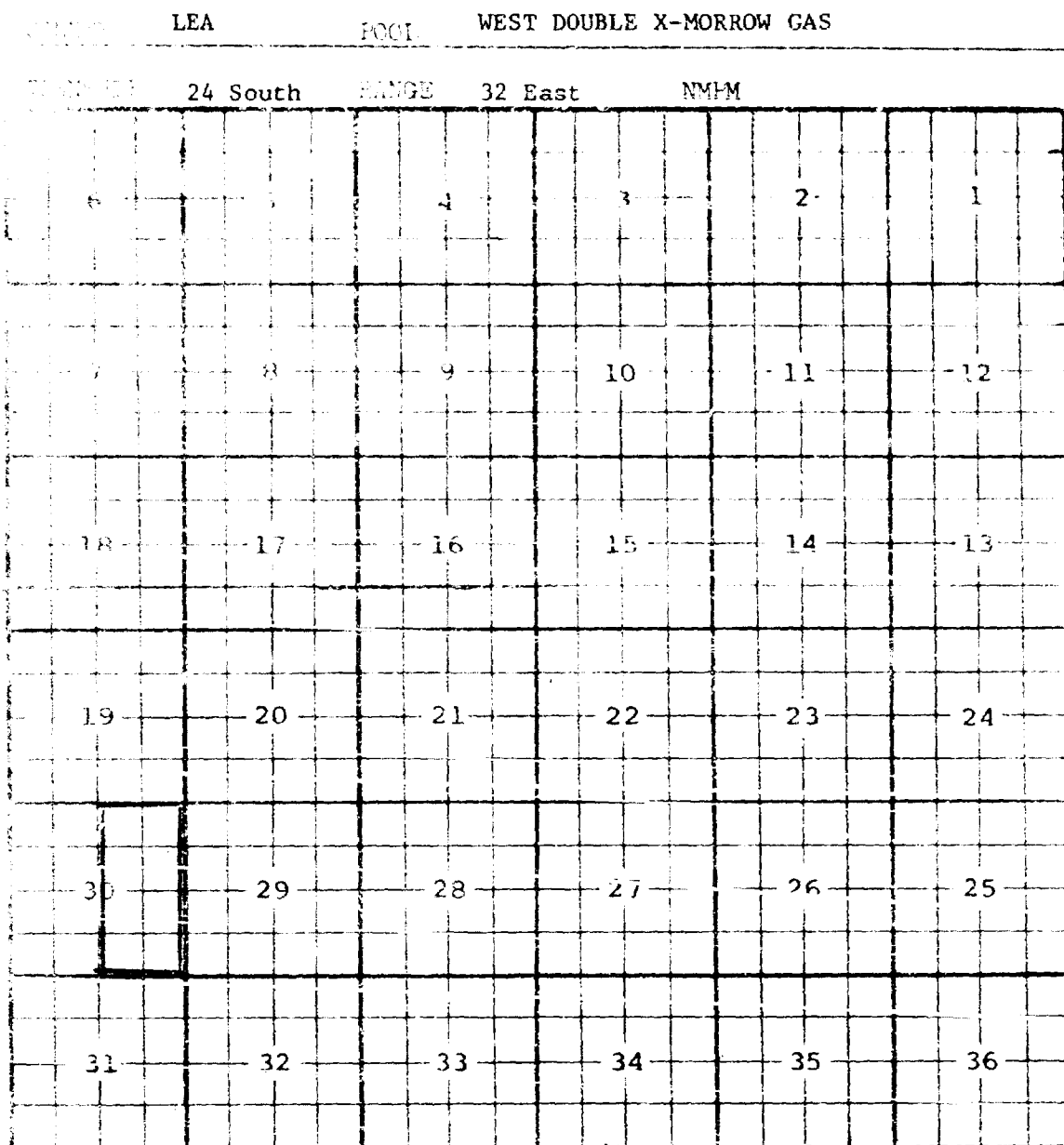
Discovery well was Pauley Petroleum, Inc. Tucker Well #1 located in Unit J Section 9 Township 7 Range 33 and was completed on October 17, 1979. Top of perforations is at 8345 feet.

It is recommended that a new _____ pool be created and designated as the _____ Pool.

Vertical limits to be the _____ formation and the horizontal limits should be as follows: _____

Discovery well was _____ located in Unit _____ Section _____ Township _____ Range _____ and was completed on _____ . Top of perforations is at _____ feet.

CASE NO. 6769 (a) CREATION OF A NEW GAS POOL



PURPOSE: One Completed gas well capable of producing.

Discovery well: Union Oil Company of California Paduca Federal #1-G in Section 30, T24S, R32E, completed July 10, 1979, in the Morrow formation.

Top of perforations 14,817 feet.

Proposed pool boundary outlined in red. SECTION 30: E/2

CASE NO. 6769 (b) CREATION OF A NEW GAS POOL

COUNTY EDDY

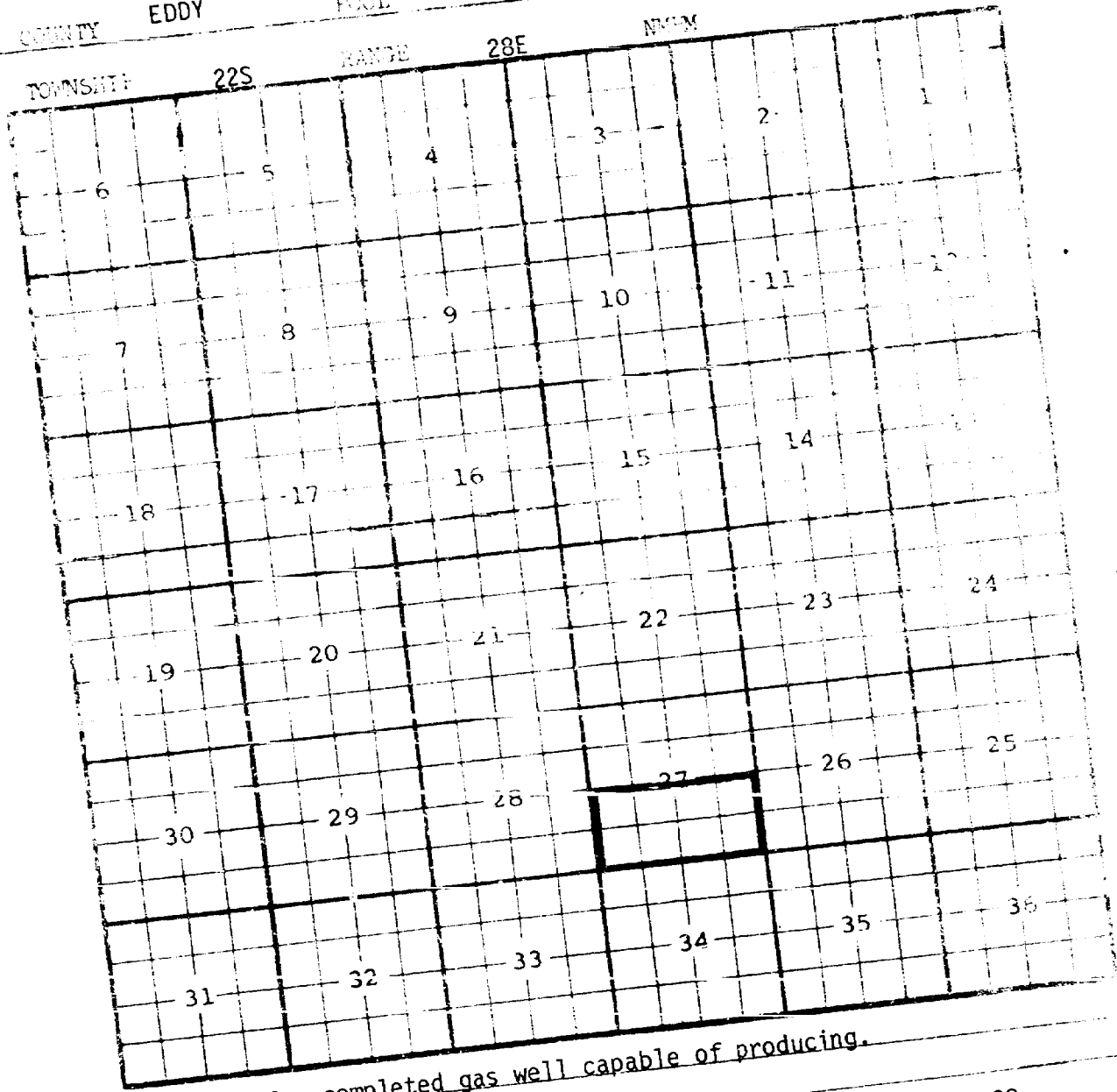
RANGE

28E

SECTION

TOWNSHIP

22S



Purpose: One completed gas well capable of producing.

Disc. Well: J.C. Barnes Oil Co., Little Squaw Com #2-N, 27-22-28

Comp. 8-17-79 through Atoka perfs 11,408-11,696'

Proposed pool boundary outlined in blue.

Section 27: S/2

CASE NO. 6769 (c) CREATION OF A NEW GAS POOL

COUNTY	LEA	POOL	GEM-MORROW GAS			
NW1/4	19 South	RANGE	33 East	NMFM		
6	5	4	3	2	1	
7	8	9	10	11	12	
18	17	16	15	14	13	
19	20	21	22	23	24	
30	29	28	27	26	25	
31	32	33	34	35	36	

PURPOSE: One completed gas well capable of producing.

DISCOVERY WELL: Union Oil Company of California Maduro Unit Federal #1-J
in Section 29, T19S, R33E, completed July 31, 1979, in the Morrow formation.
Top of perforations 13,446 feet.

Proposed pool boundary outlined in red. SECTION 29: S/2

CASE NO. 6769 (d) CREATION OF A NEW GAS POOL

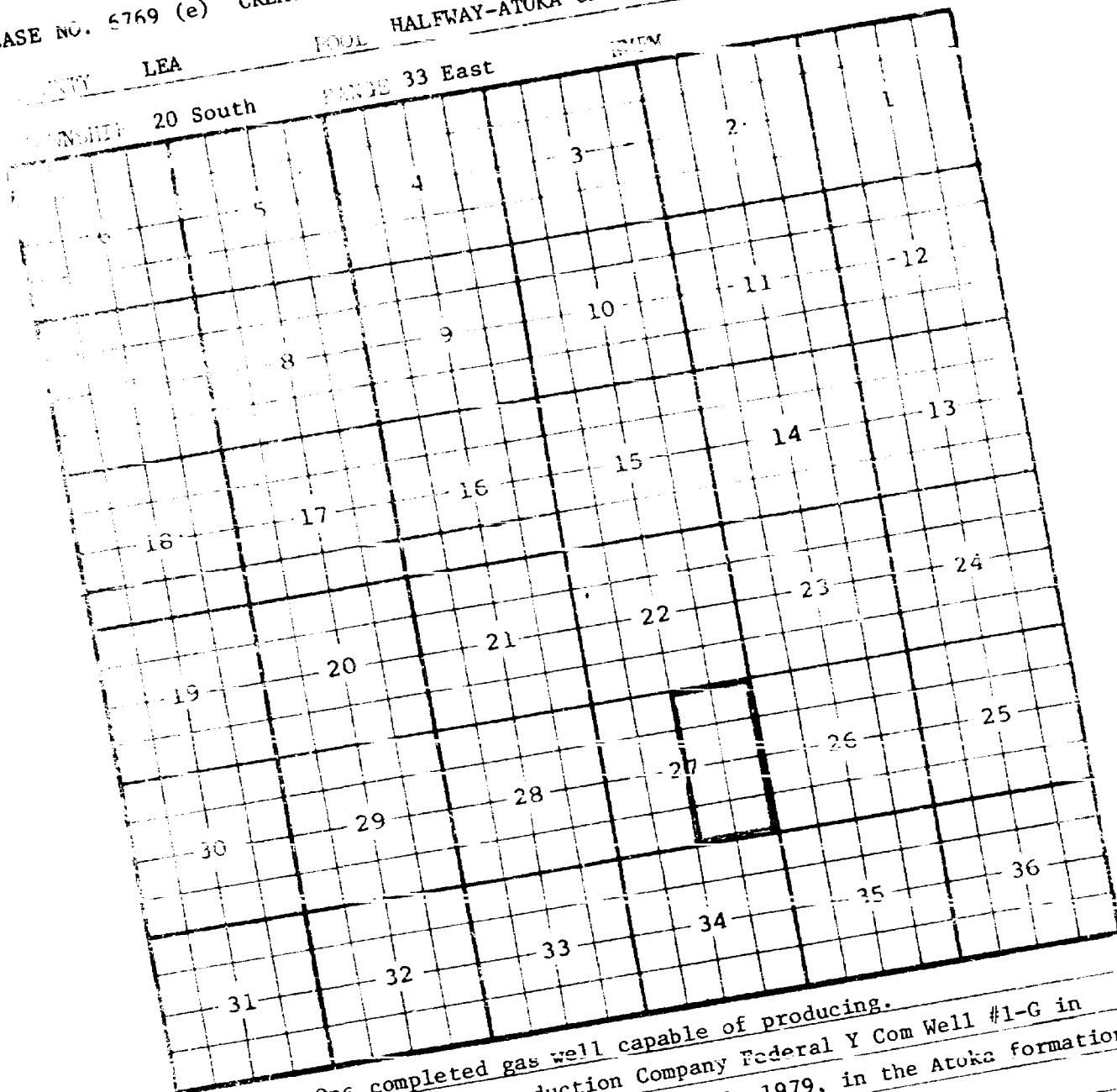
COUNTY	LEA	POOL	EAST GEM-MORROW GAS			
TOWNSHIP	19 South	RANGE	33 East	NMFM		
	5	5	1	3	2	1
	7	8	9	10	11	12
	18	17	16	15	14	13
	19	20	21	22	23	24
	30	29	28	27	26	25
	31	32	33	34	35	36

PURPOSE: One completed gas well capable of producing.

DISCOVERY WELL: Union Oil Company of California Laguna Deep Unit Fed #1-G
in Section 35, T19S, R33E, completed February 3, 1979, in the Morrow
formation. Top of perforations 13,365 feet.

Proposed pool boundary outlined in red. SECTION 35: N/2

CASE NO. 6769 (e) CREATION OF A NEW GAS POOL



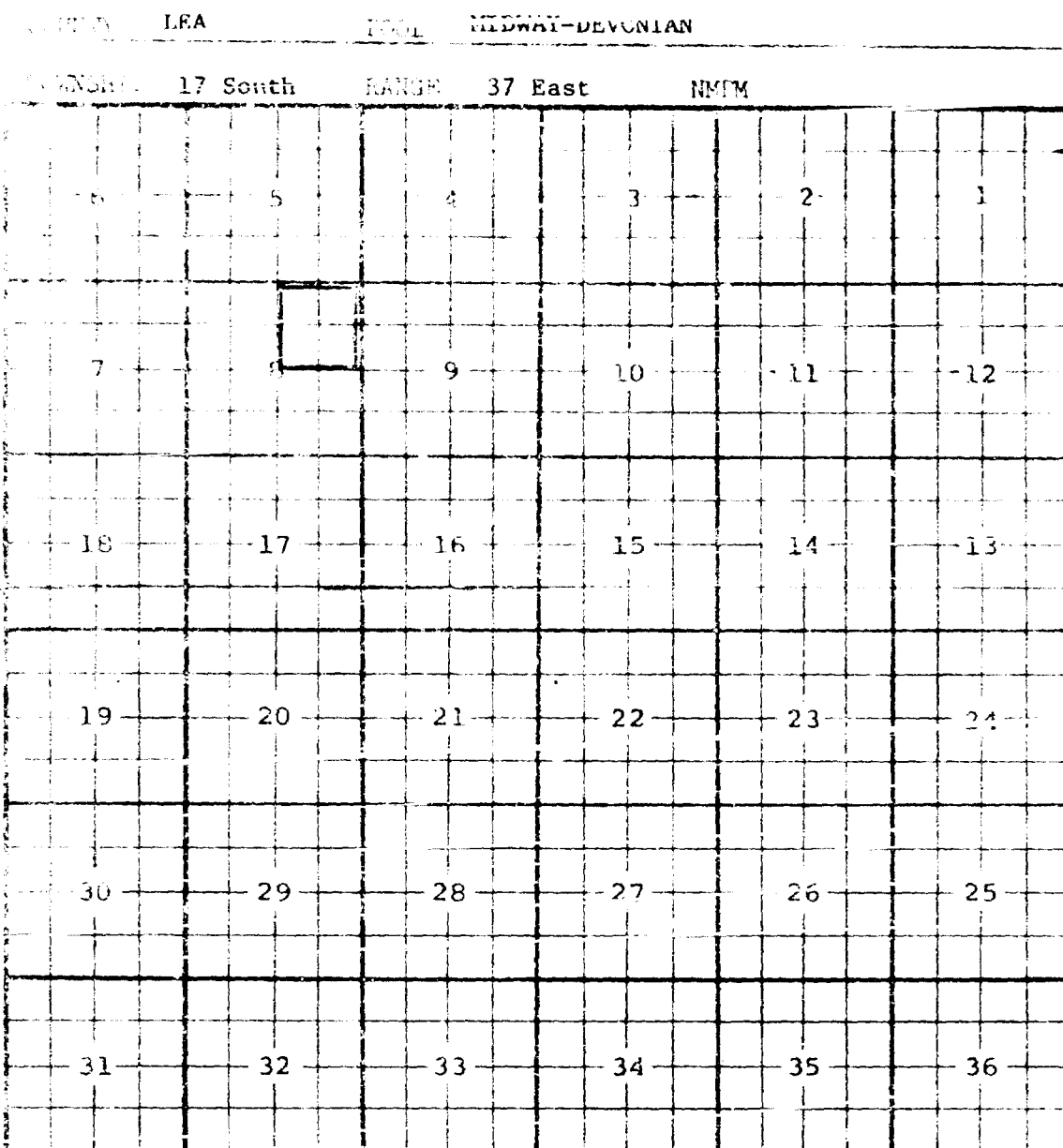
PURPOSE: One completed gas well capable of producing.

DISCOVERY WELL: Amoco Production Company Federal Y Com Well #1-G in Section 27, T20S, R33E, completed July 10, 1979, in the Atoka formation.

Top of perforations 13,020 feet.

Proposed pool boundary outlined in red. Section 27: E/2

CASE NO. 6769 (F) CREATION OF A NEW OIL POOL

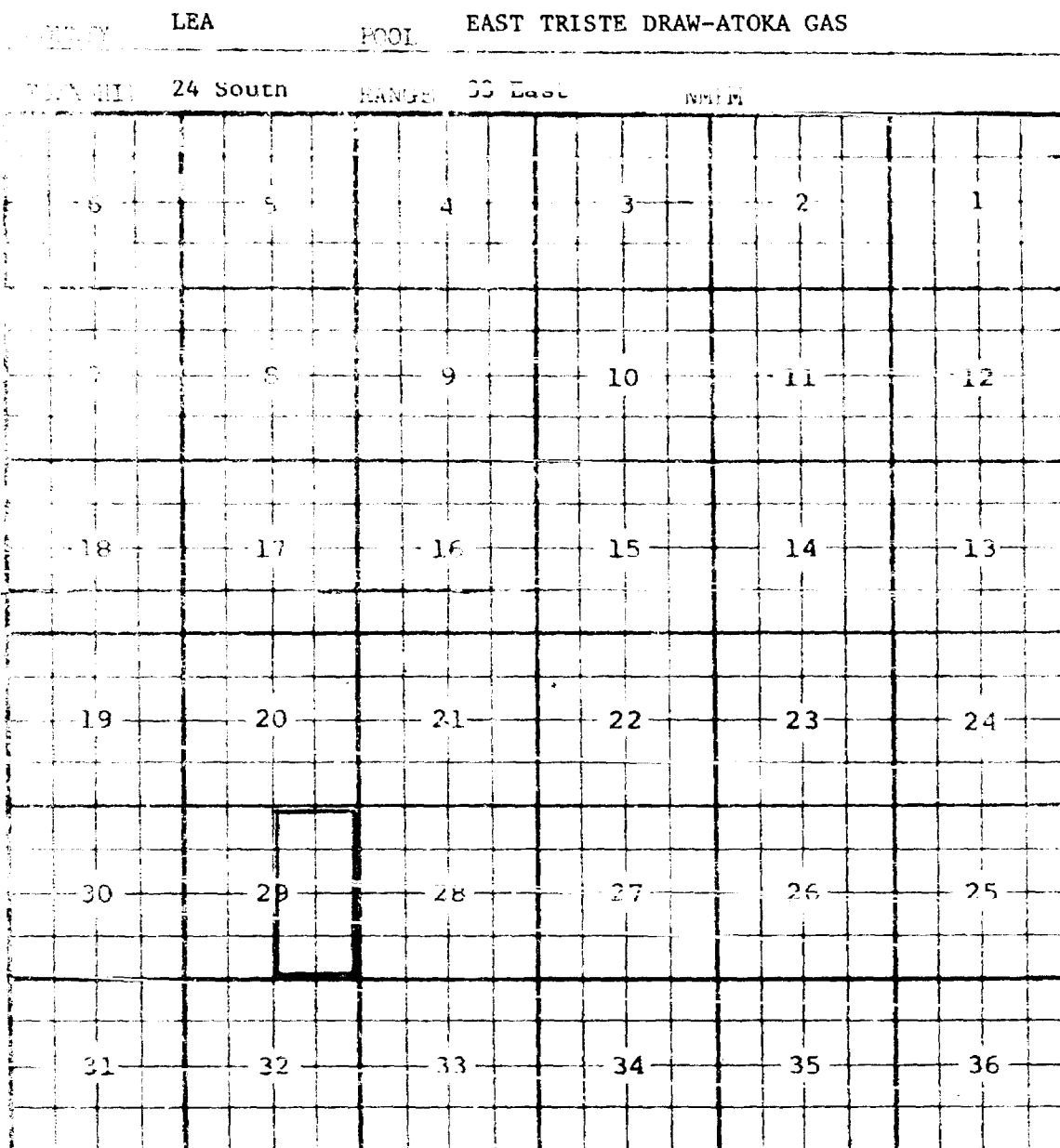


PURPOSE: One completed oil well capable of producing.

DISCOVERY WELL: David Fasken Warren #1-G in Section 8, T17S, R37E, completed July 20, 1979, in the Devonian formation. Top of perforations 11,818 feet.

Proposed pool boundary outlined in red. SECTION 8: NE/4

CASE NO. 6769 (g) CREATION OF A NEW GAS POOL



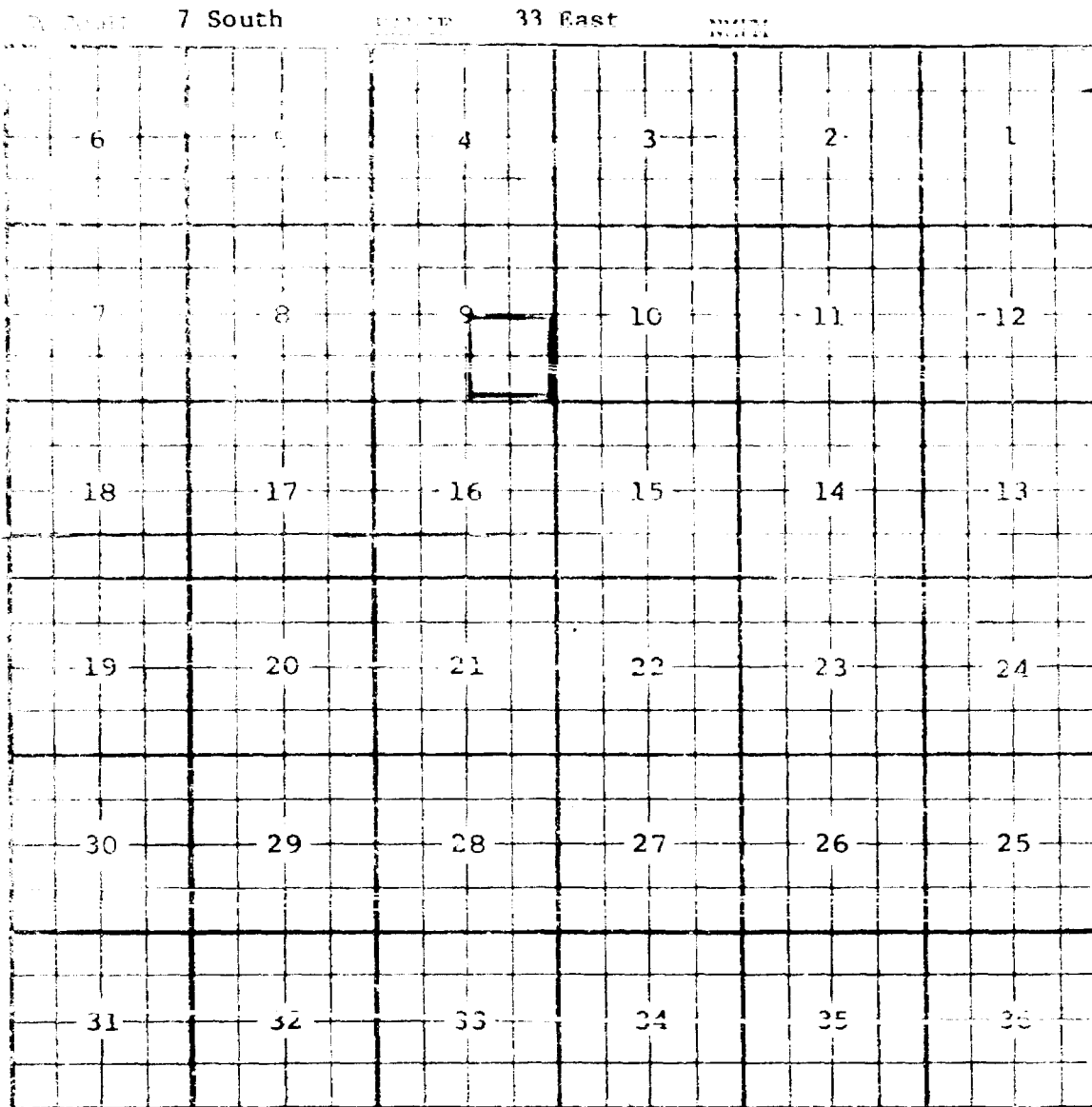
PURPOSE: One completed oil well capable of producing.

DISCOVERY WELL: Getty Oil Company State 29 J Well #1 in Unit J, Section 29, T24S, R33E, completed April 25, 1979, in the Atoka formation. Top of perforations 14,310 feet.

Proposed pool boundary outlined in red. SECTION 29: E/2

CASE NO. 6769 (h) CREATION OF A NEW OIL POOL

ROOSEVELT POOL TUCKER RANCH-BOUGH-C



PURPOSE: One completed oil well capable of producing.

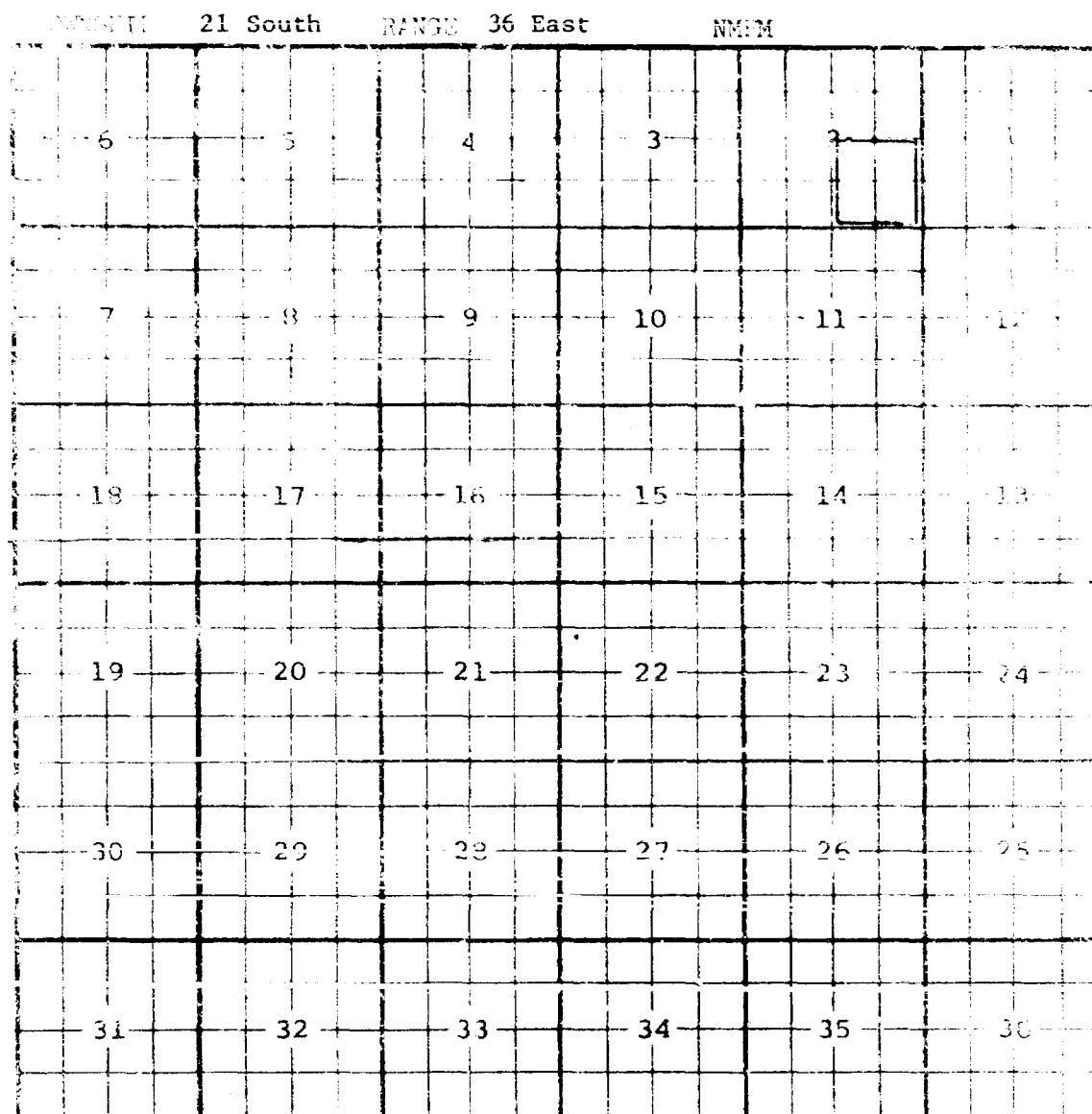
DISCOVERY WELL: Pauley Petroleum, Inc. Tucker Well #1 in Unit J, Section 9, T7S, R33E, completed October 17, 1979, in the Bough C formation.

Top of perforations 8345 feet.

Proposed pool boundary outlined in red. SECTION 9: SE/4

CASE NO. 6769 (1) RECLASSIFICATION OF EXISTING OIL POOL TO GAS POOL

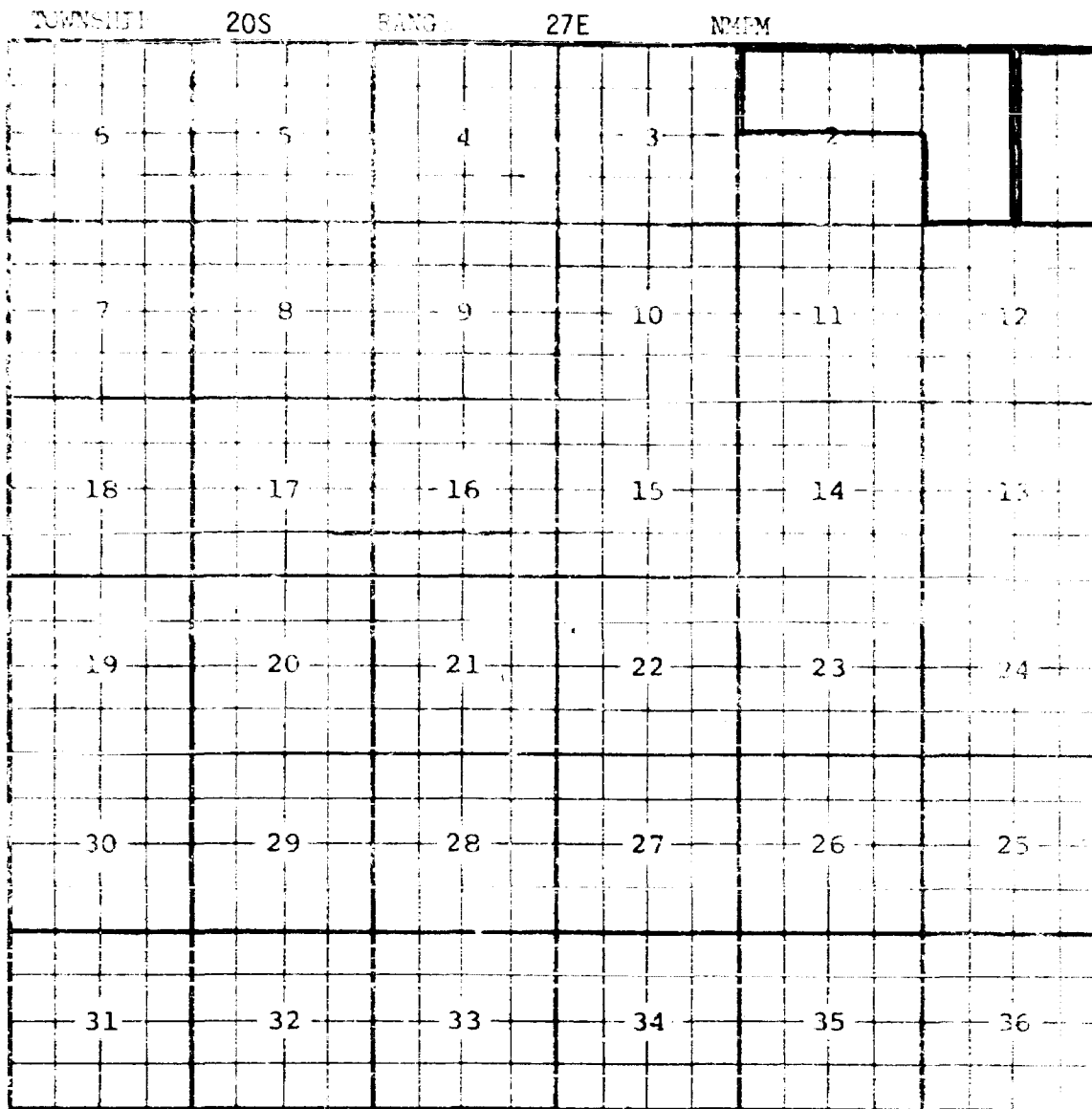
LEA POOL Oil Center-Glorieta to OIL CENTER GLORIETA GAS POOL



PURPOSE: To reclassify the Oil Center-Glorieta Pool, created by R-5988 as an oil pool, to a gas pool designated as OIL CENTER-GLORIETA GAS POOL. Pool boundary outlined in red.

CASE NO. 6769 (j) EXTENSION OF AN EXISTING GAS POOL

OWNER EDDY POOL ANGELL RANCH-MORROW GAS POOL



Purpose: One completed gas well capable of producing.

Operator	Lease	#&Ut.	S.T.R.	Comp.	Form.	TOP
Southland Royalty Co.	State"2"Com	1-G	2-20-27	9-19-79	Morrow	10,708'

Pool boundary outlined in red.

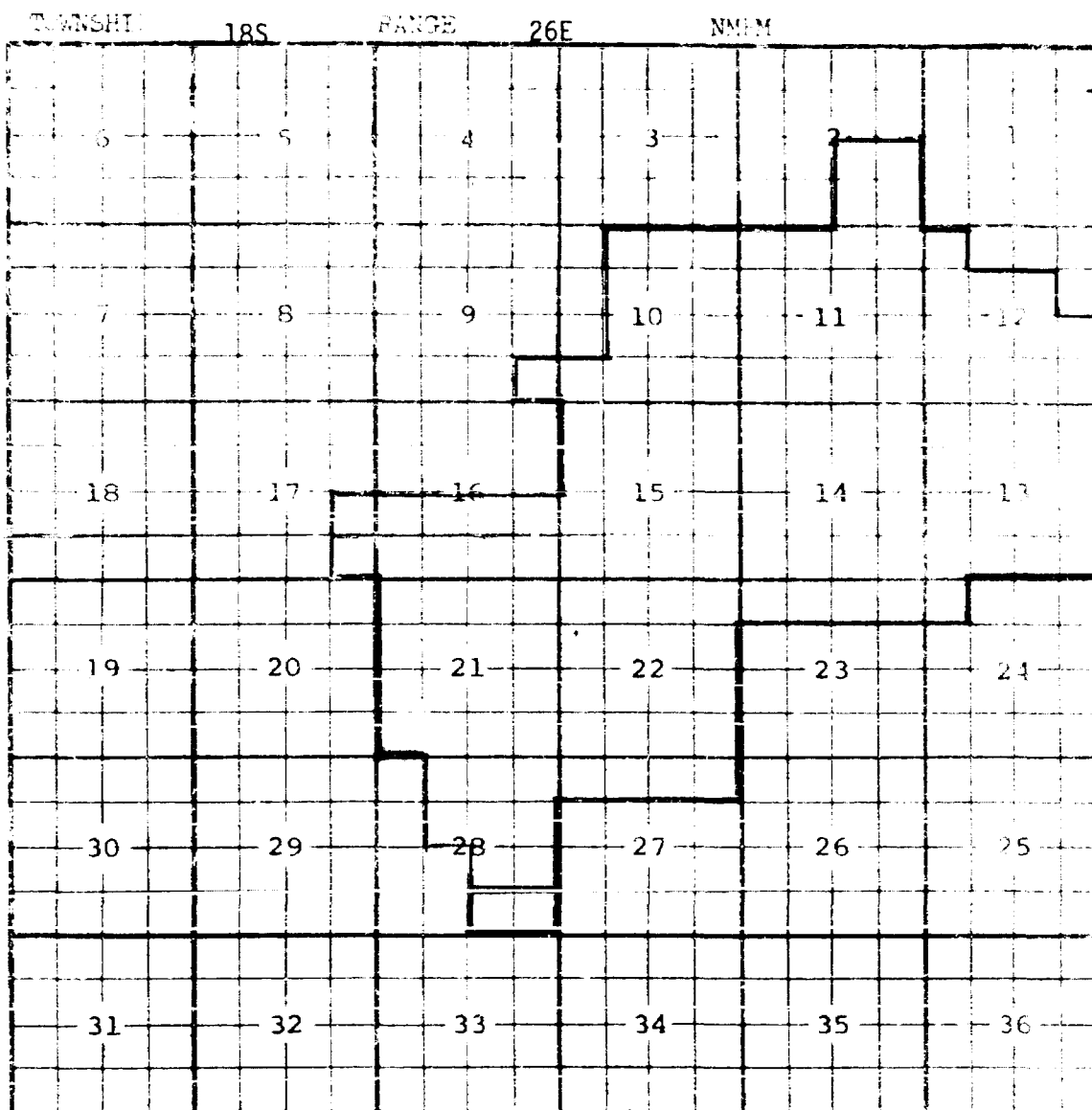
Proposed extension outlined in blue.

Section 1: W/2

Section 2: N/2

CASE NO. 6769 (k) EXTENSION OF AN EXISTING OIL POOL

COUNTY EDDY POOL ATOKA-SAN ANDRES



Purpose: One completed oil well capable of producing.

Operator	Lease	#&Ut.	S.T.R.	Comp.	Form	TQP
Yates Pet. Corp.	Humphrey IH	1-0	28-18-26	9-24-79	SA	1596'

Pool boundary outlined in red.

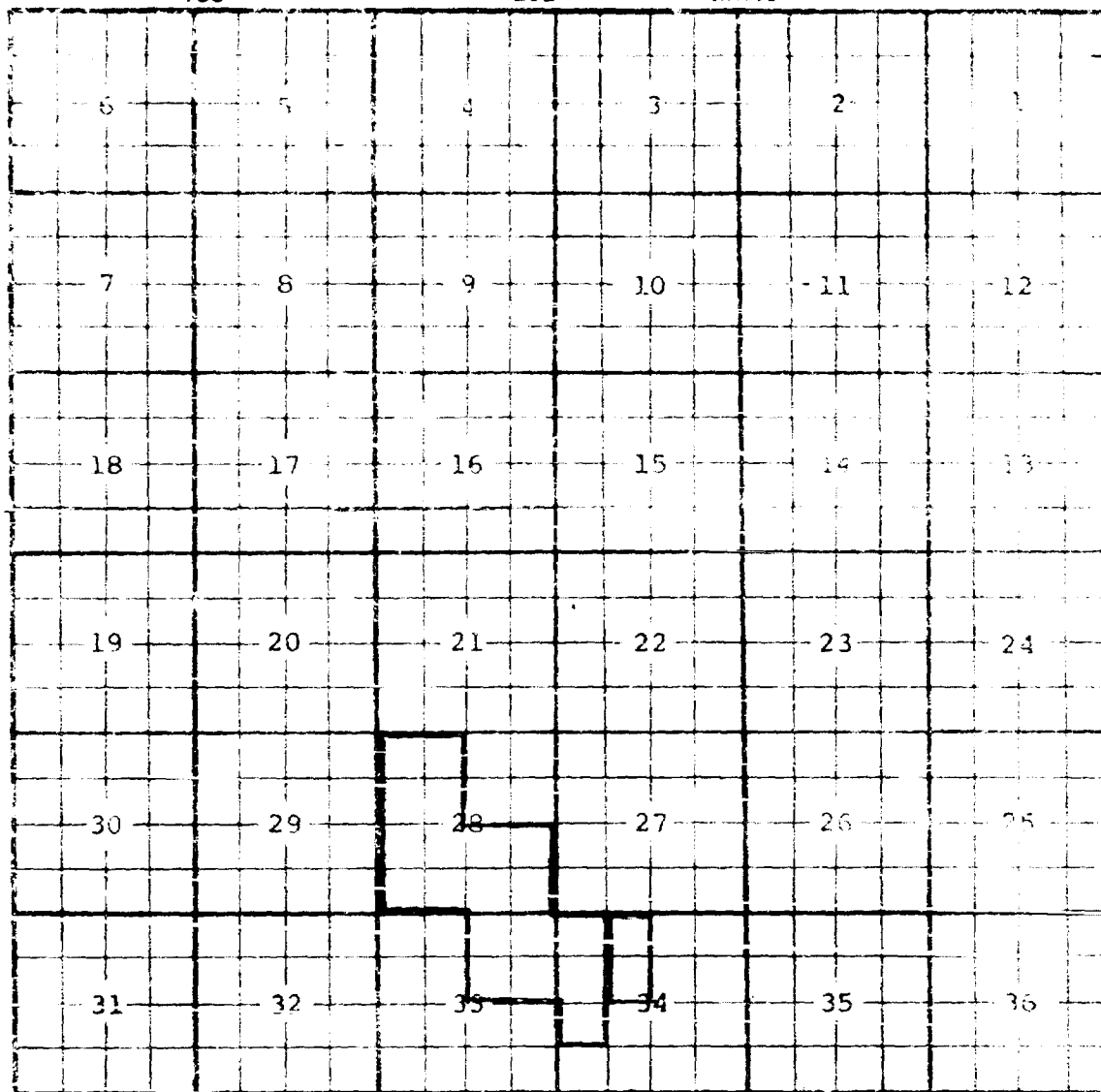
Proposed extension outlined in blue.

Section 28: S/2 SE/4

CASE NO. 6769 (1) EXTENSION OF AN EXISTING OIL POOL

COUNTY EDDY POOL ATOKA-YESO POOL

TOWNSHIP 18S RANGE 26E NM 10M



Purpose: One completed oil well capable of producing.

Operator Lease #8Ut. S.T.R. Comp. Form TOP
Yates Pet. Corp. Wright JA 4-F 34-18-26 8-30-79 Yeso 2845'

Pool boundary outlined in red.

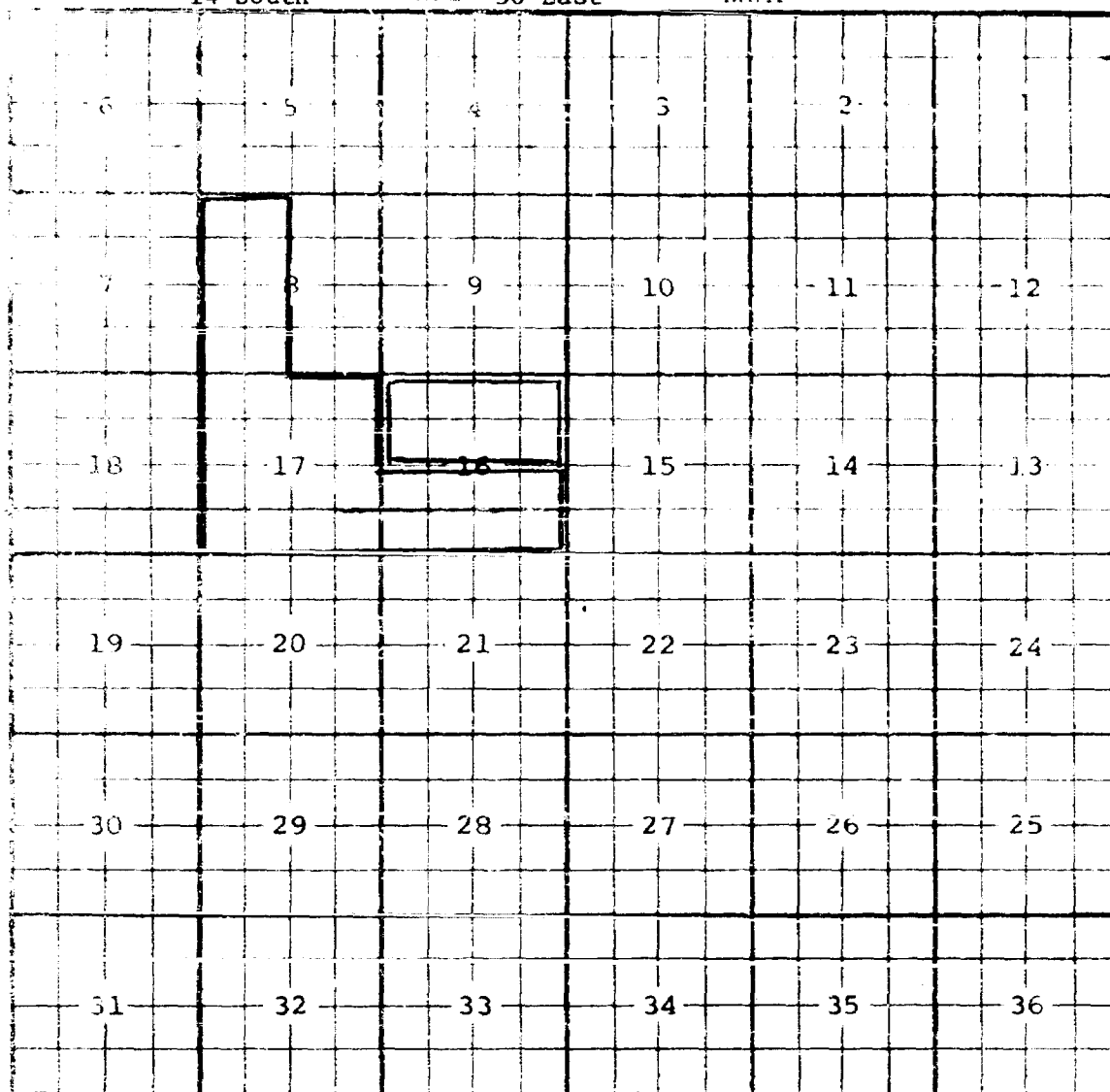
Proposed extension outlined in blue.

Section 34: E/2 NW/4

CASE NO. 6769 (m) EXTENSION OF AN EXISTING GAS POOL

COUNTY LEA POOL AUSTIN-MISSISSIPPIAN GAS

RANGE 14 South RANGE 36 East NM 1M

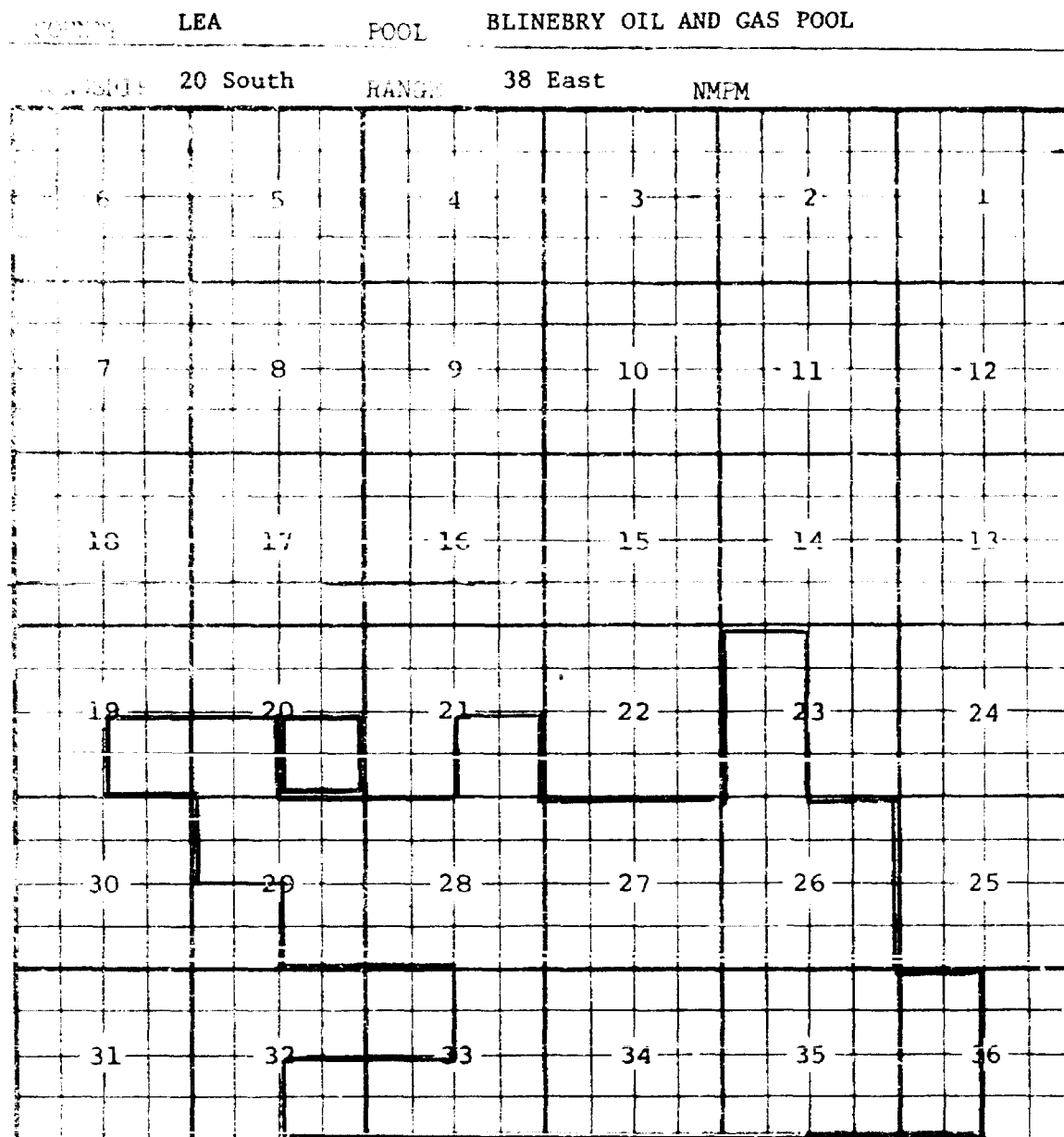


PURPOSE: One completed gas well capable of producing.

Adobe Oil & Gas Corp. State 16 Well #2-F in Section 16, T14S,R36E, completed September 11, 1979, in the Mississippian formation. Top of perfs 13,288'.

Pool boundary outlined in red.

Proposed pool extension outlined in green. SECTION 16: N/2



PURPOSE: Three completed oil wells capable of producing.

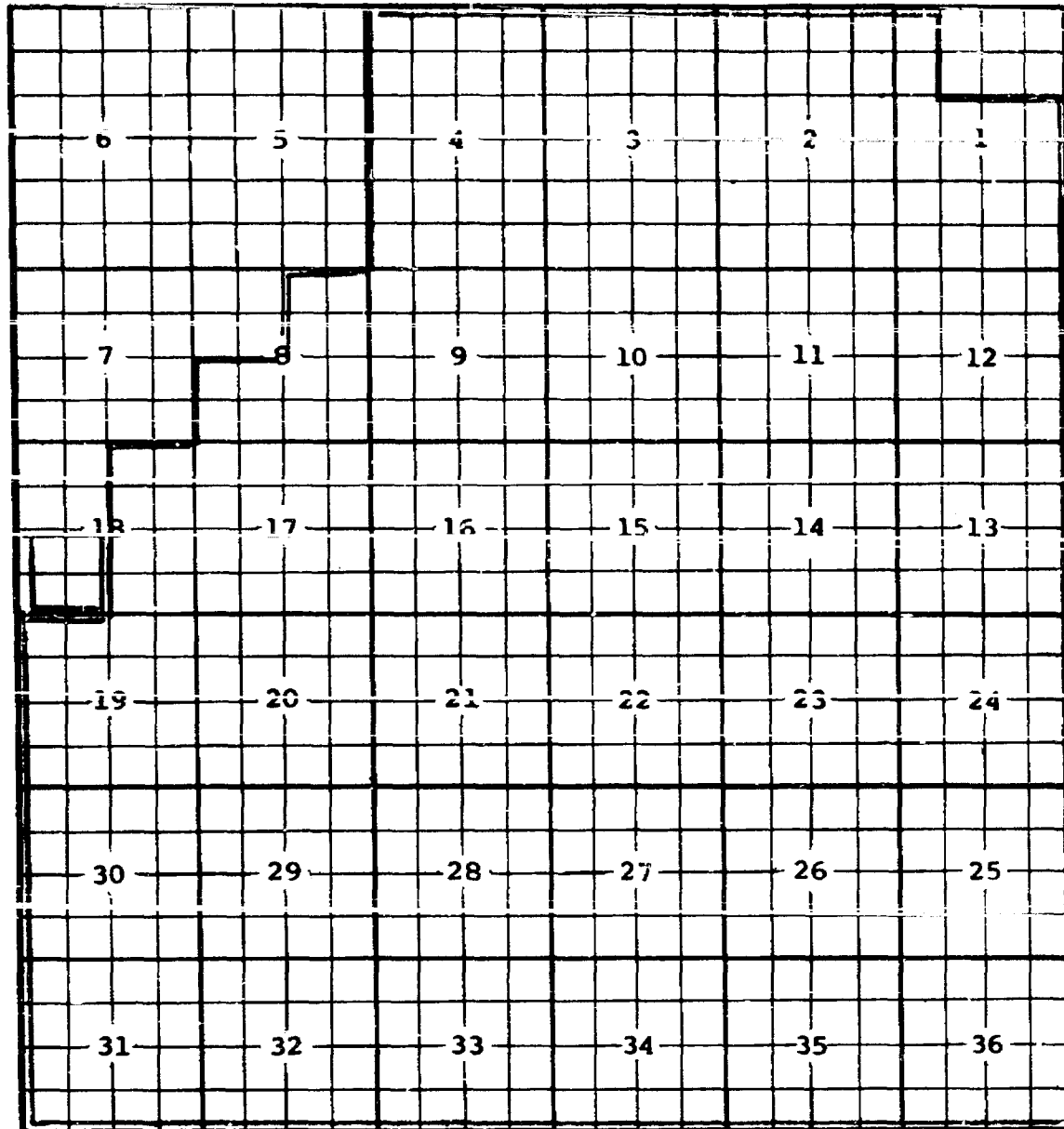
Conoco Inc. Warren Unit Blinebry Bty 1 Well #77-J in 20-20-38. completed August 24, 1979, in the Blinebry formation. Top of perms 5832 feet.

Pool boundary outlined in red.

Proposed pool extension outlined in green. SECTION 20: SE/4

COUNTY LEA POOL BLINEBRY OIL AND GAS POOL

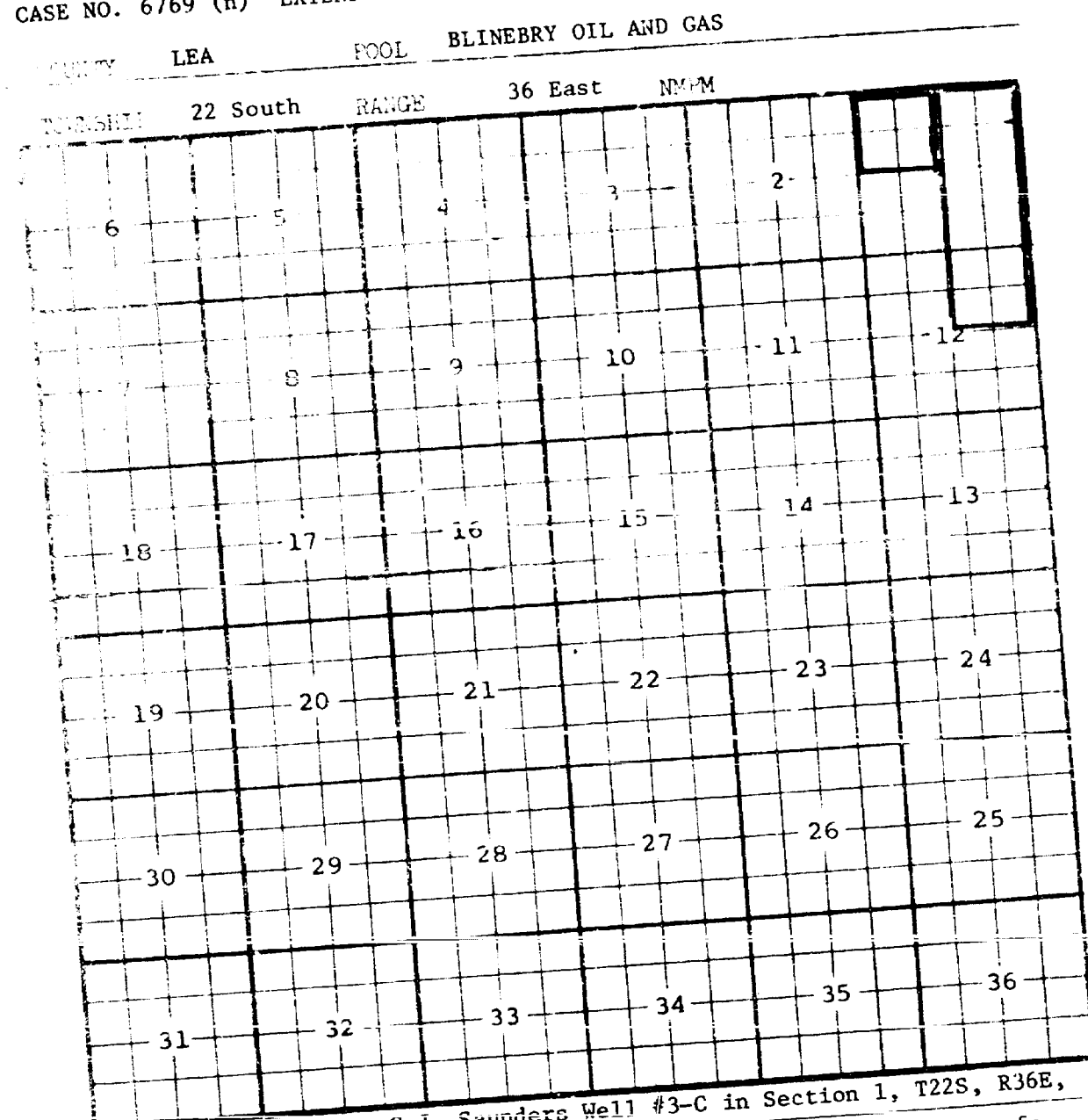
TOWNSHIP 21 South RANGE 37 East NMFM



Amoco Production Co. State E Tr. 27 Well #1-N in Section 18, T21S, R37E, completed September 14, 1979, in the Blinebry formation. Top of perfs 5774'.

Pool boundary outlined in red.

Proposed pool extension outlined in green. SECTION 18: SW/4



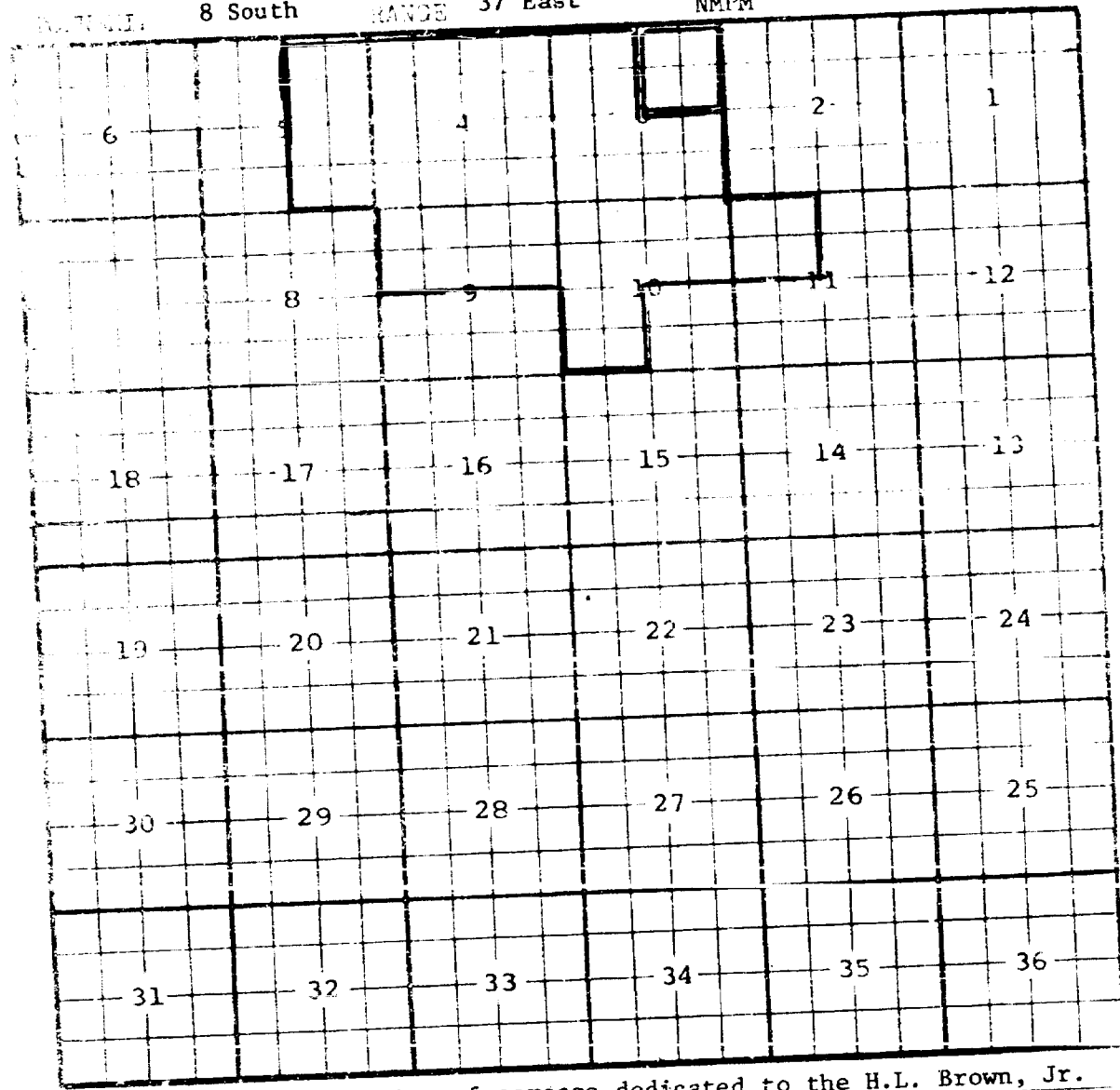
Marathon Oil Company C.J. Saunders Well #3-C in Section 1, T22S, R36E, completed October 14, 1979, in the Blinebry formation. Top of perms 5518 feet.

Pool boundary outlined in red.

Proposed pool extension outlined in green. SECTION 1: NW/4

CASE NO. 6769 (o) EXTENSION OF AN EXISTING GAS POOL

COUNTY ROOSEVELT T8S R37E NMPM
 SECTION 3: NE/4



PURPOSE: take in portion of acreage dedicated to the H.L. Brown, Jr. Federal G Well #1-D in Section 3, T8S, R37E, completed Sept. 20, 1979, in the Wolfcamp formation. Top of perfs 8013 feet.

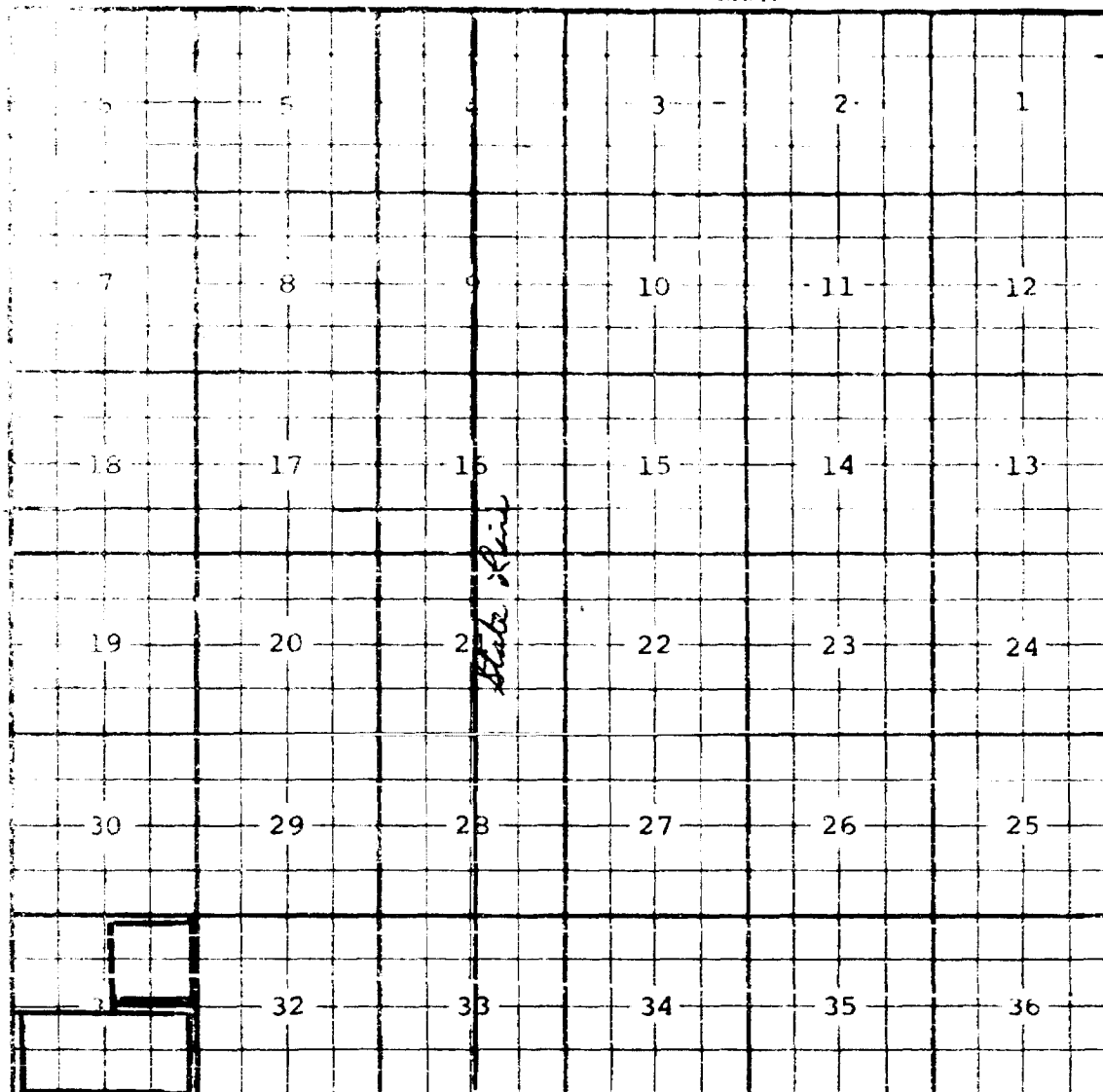
Pool boundary outlined in red.

PROPOSED POOL EXTENSION OUTLINED IN GREEN. SECTION 3: NE/4

CASE NO. 6769 (p) EXTENSION OF AN EXISTING OIL POOL

LEA POOL SOUTH BRUNSON-GRANITE WASH

22 South RANGE 38 East NMM



PURPOSE: One completed oil well capable of producing.

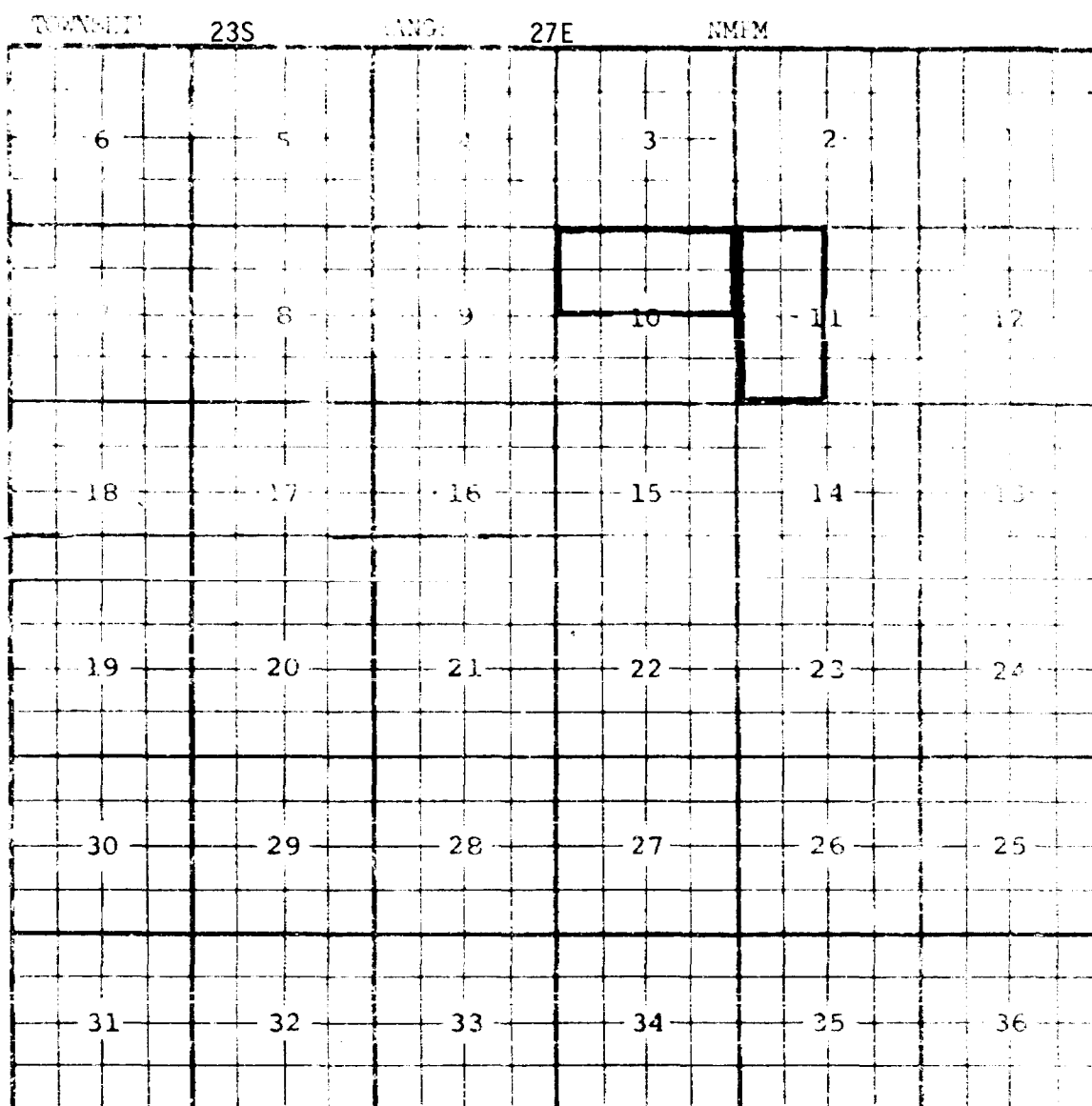
Gulf Oil Corp. Scarborough Estate Well #9-G in Section 31, T22S, R38E, completed Sept. 7, 1979, in the Granite Wash formation. Top of perfs 7237'.

Pool boundary outlined in red.

Proposed pool extension outlined in green. SECTION 31: NE/4

CASE NO. 6769 (q) EXTENSION OF AN EXISTING GAS POOL

COUNTY EDDY POOL CASS DRAW-WOLFCAMP GAS POOL



Purpose: One completed gas well capable of producing.

Operator Lease #<lt. S.T.R. Comp. Form. TOP
Black River Corp. Cerro Com 1-E 11-23-27 4-6-79 Wolfcamp 10,214'


Pool boundary outlined in red.

Proposed extension outlined in blue.

Section 11: W/2

CASE NO. 6769 (r) EXTENSION OF AN EXISTING OIL POOL.

OWNER CHAVES POOL CHAVEROO-SAN ANDRES
T8S R32E 8 South RANGE 32 East NMFM

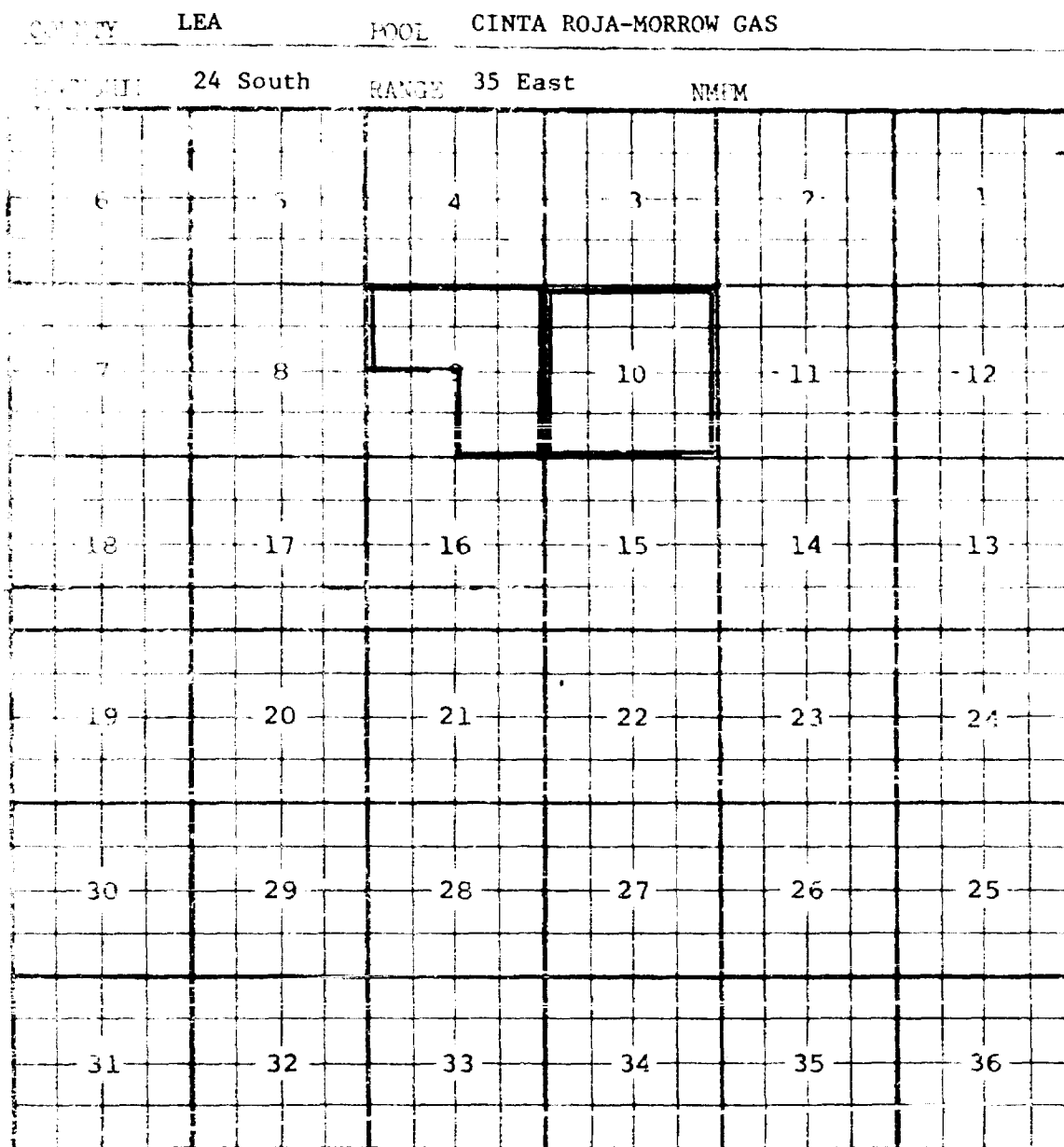


PURPOSE: One completed oil well capable of producing.
El Ran, Inc. Carroll Well #1-J in Section 3, T8S, R32E, completed Oct. 24,
1979, in the San Andres formation. Top of perms 4247 feet.

Pool boundary outlined in red.

Proposed pool extension outlined in green. SECTION 3: SE/4

CASE NO. 6769 (s) EXTENSION OF AN EXISTING GAS POOL



PURPOSE: One completed gas well capable of producing.

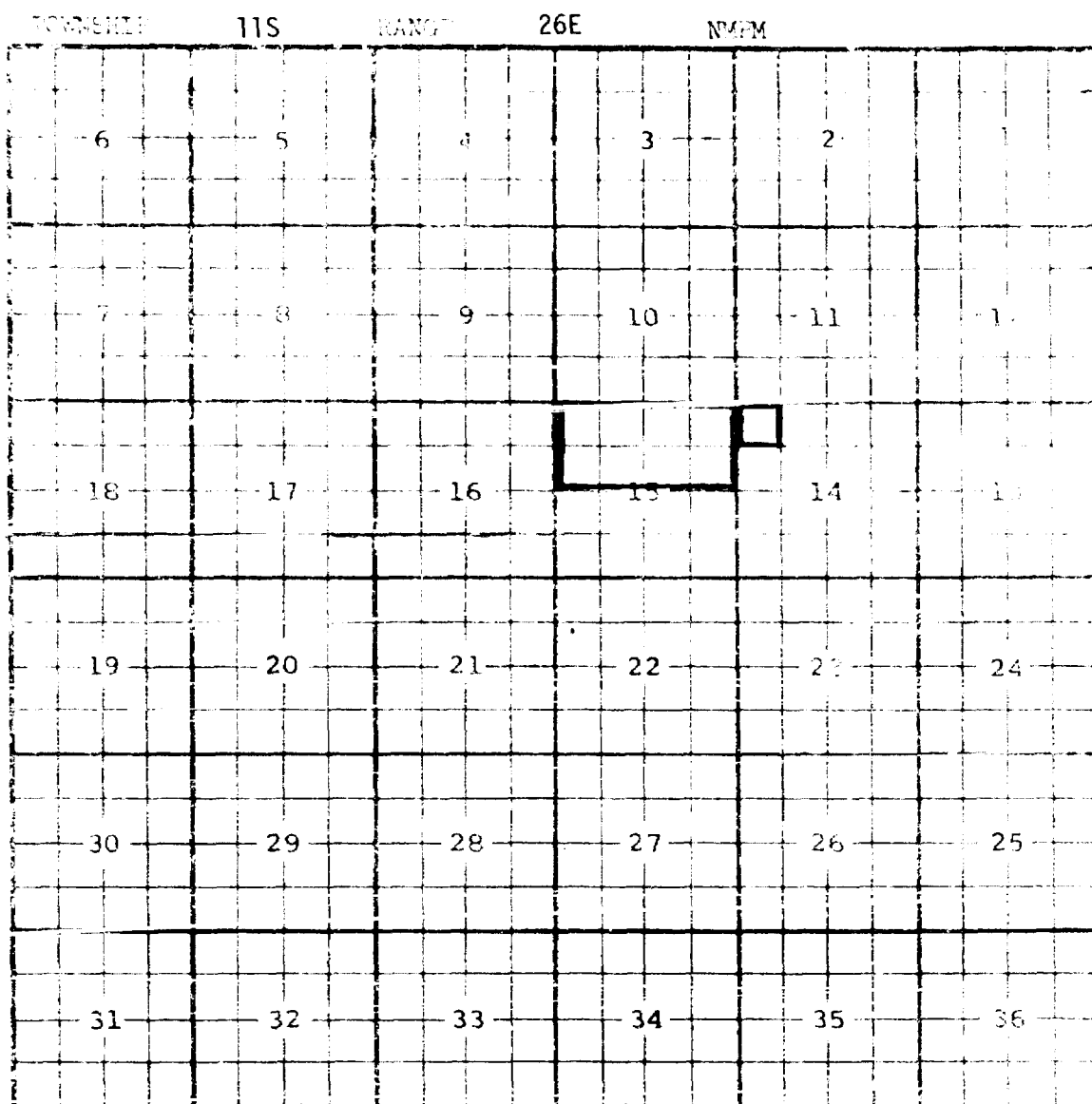
Getty Oil Company Cinta Roja 10 Well #1-F in Section 10, T24S,R35E, completed February 7, 1979, in the Morrow formation. Top of perms 14,232 feet.

Pool boundary outlined in red.

Proposed pool extension outlined in green. SECTION 10: All

CASE NO. 6769 (t) EXTENSION OF AN EXISTING OIL POOL

COUNTY CHAVES POOL COMANCHE-SAN ANDRES



Purpose: One completed oil well capable of producing.

Operator	Lease	#&Ut.	S.T.R.	Comp.	Form.	TOP
Paul Slayton	Union	1-D	14-11-26	8-1-79	SA	1266'


Pool boundary outlined in red.

Proposed extension outlined in blue.

Section 14: NW/4 NW/4

TO BE DISMISSED DUE TO ERROR IN ADVERTISEMENT.

CASE NO. 6769 (u) EXTENSION OF AN EXISTING OIL POOL

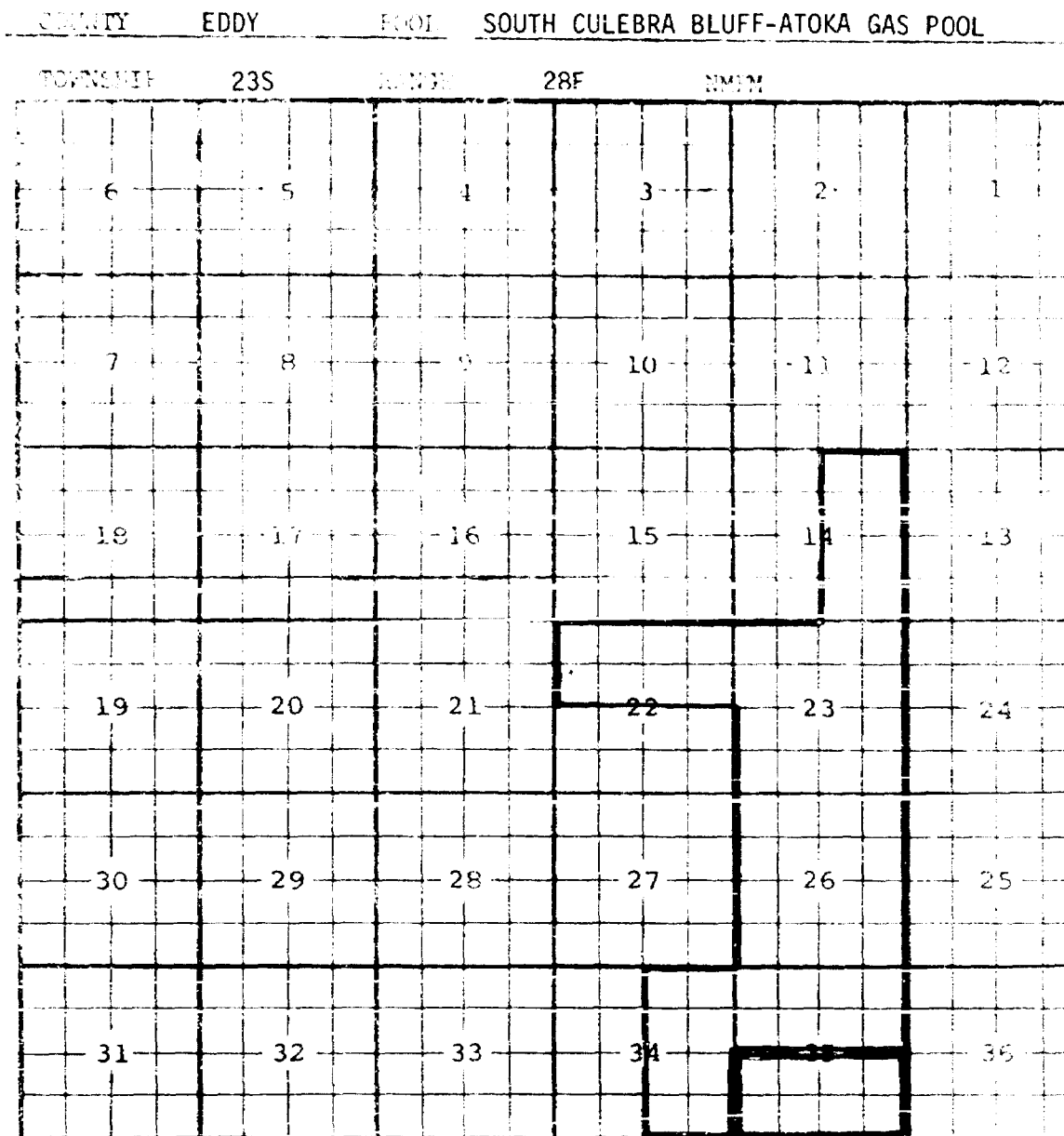


PURPOSE: One completed oil well capable of producing.
 Phillips Pet. Co. Elliams Well #8-H in Section 34, T17S, R33E, completed
 September 26, 1979, in the Queen formation. Top of perms 3654 feet.

Pool boundary outlined in red.

Proposed pool extension outlined in green. SECTION 34: NE/4

CASE NO. 6769 (v) EXTENSION OF AN EXISTING GAS POOL



Purpose: One completed gas well capable of producing.


Operator	Lease	#&Ut.	S.T.R.	Comp.	Form.	TOP
HNG Oil Co.	Williams"35"Com	2-K	35-23-28	9-29-79	Atoka	11,812

Pool boundary outlined in red.

Proposed extension outlined in blue.

Section 35: S/2

USE NO. 101
 10123



Purpose: One completed oil well capable of producing

Operator
 Plains Radio Broad-
 casting Co.

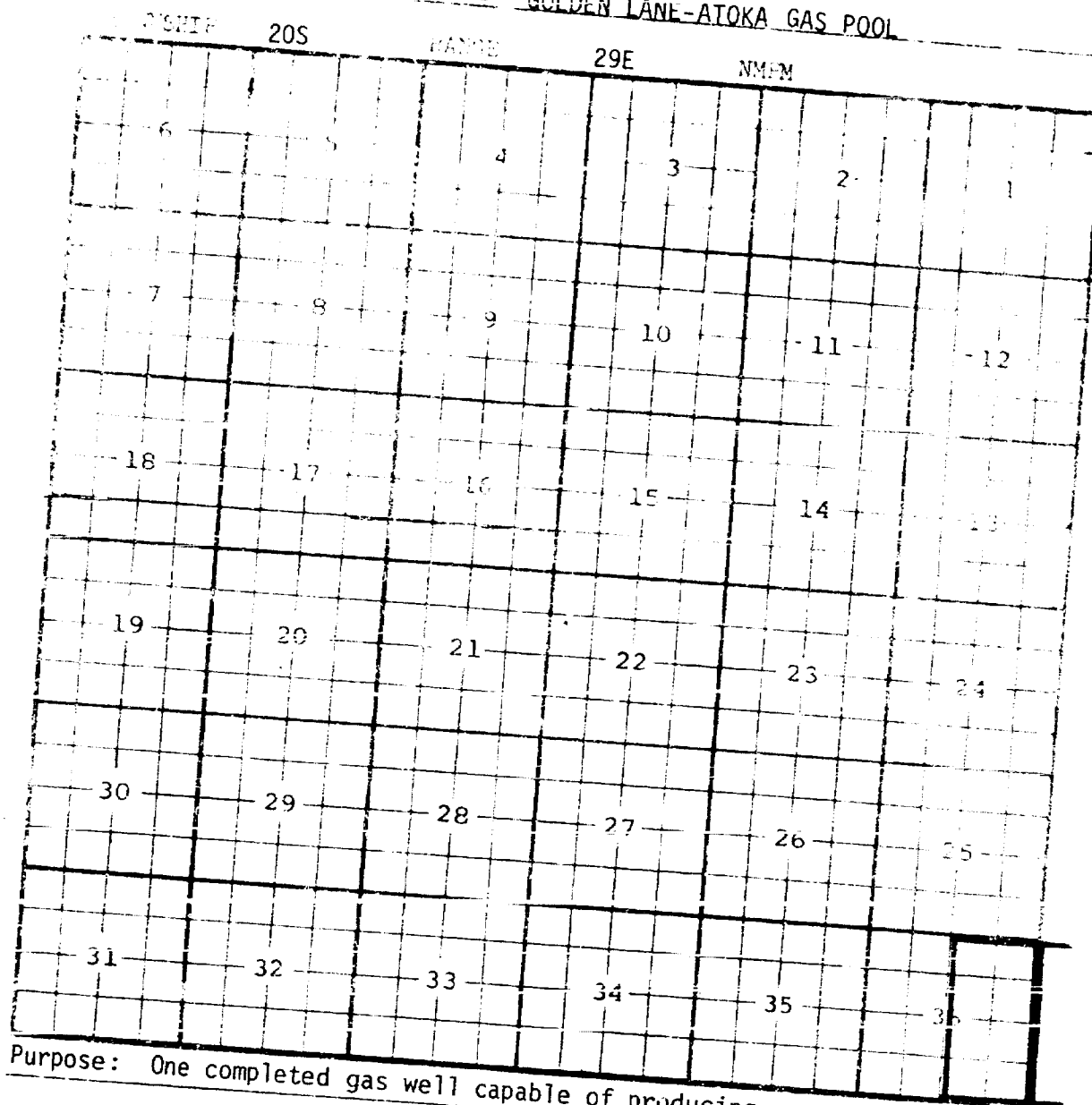
Lease #101 5.1.8
 101 10 10 21 5-22-79

Pool boundary outlined in red

Proposed expansion outlined in blue
 101 10 10 21 5-22-79

CASE NO. 6769 (x) EXTENSION OF AN EXISTING GAS POOL

FOUNTAIN EDDY POOL GOLDEN LANE-ATOKA GAS POOL



Purpose: One completed gas well capable of producing.

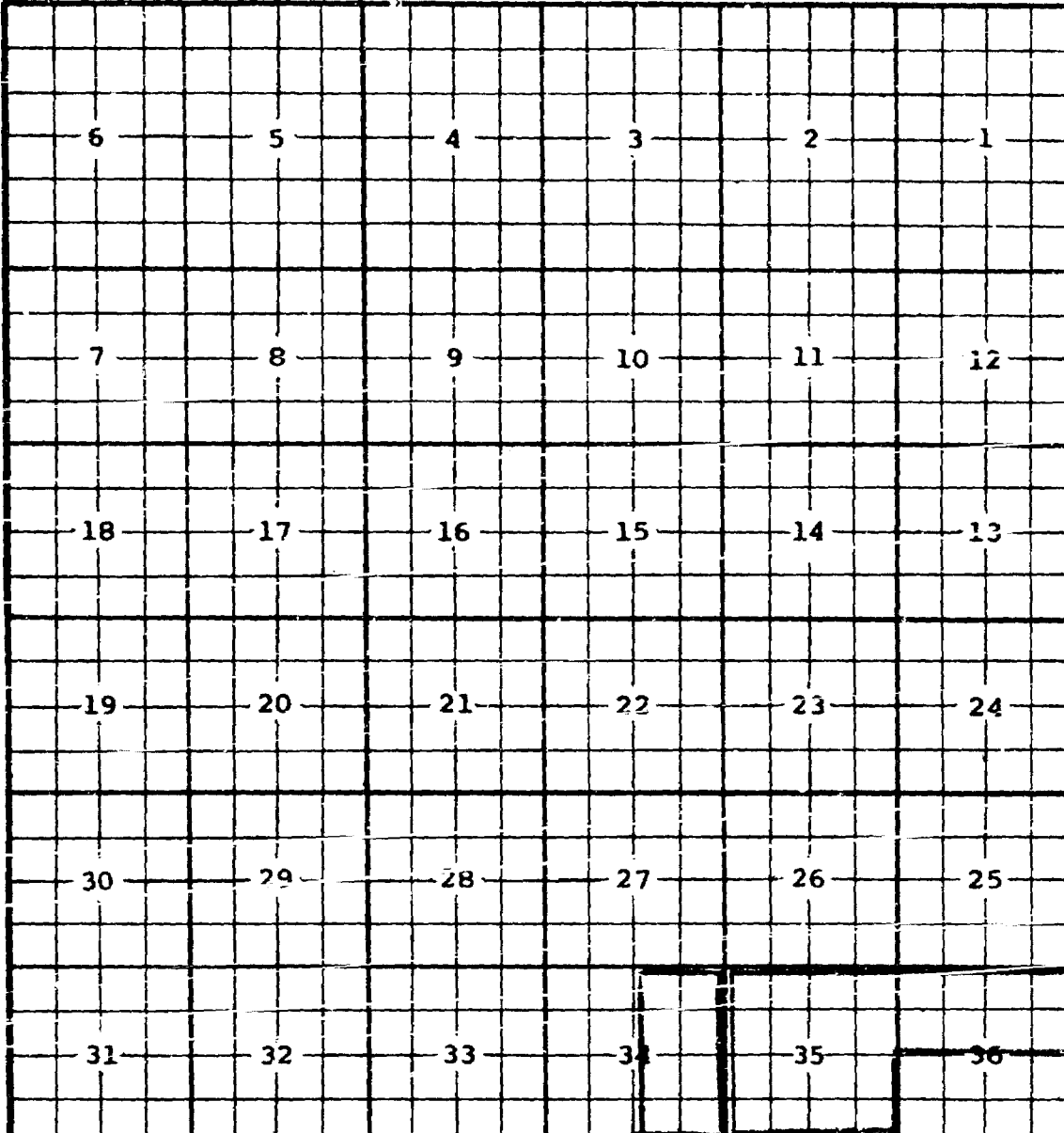
Operator Lease #&Ut. S.T.R. Comp. Form TOP
HNG Oil Co. Golden Lane 36 Fed. 1-J 36-20-29 8-27-79 Atoka 11,411

Pool boundary outlined in red.

Proposed extension outlined in blue.

Section 36: E/2

CASE NO. 6769 (y) EXTENSION OF AN EXISTING GAS POOL

COUNTY	LEA	POOL	EAST GRAMA RIDGE-MORROW GAS		
TOWNSHIP	21 South	RANGE	34 East	NMFM	
					
6	5	4	3	2	1
7	8	9	10	11	12
18	17	16	15	14	13
19	20	21	22	23	24
30	29	28	27	26	25
31	32	33	34	35	36

PURPOSE: One completed gas well capable of producing.

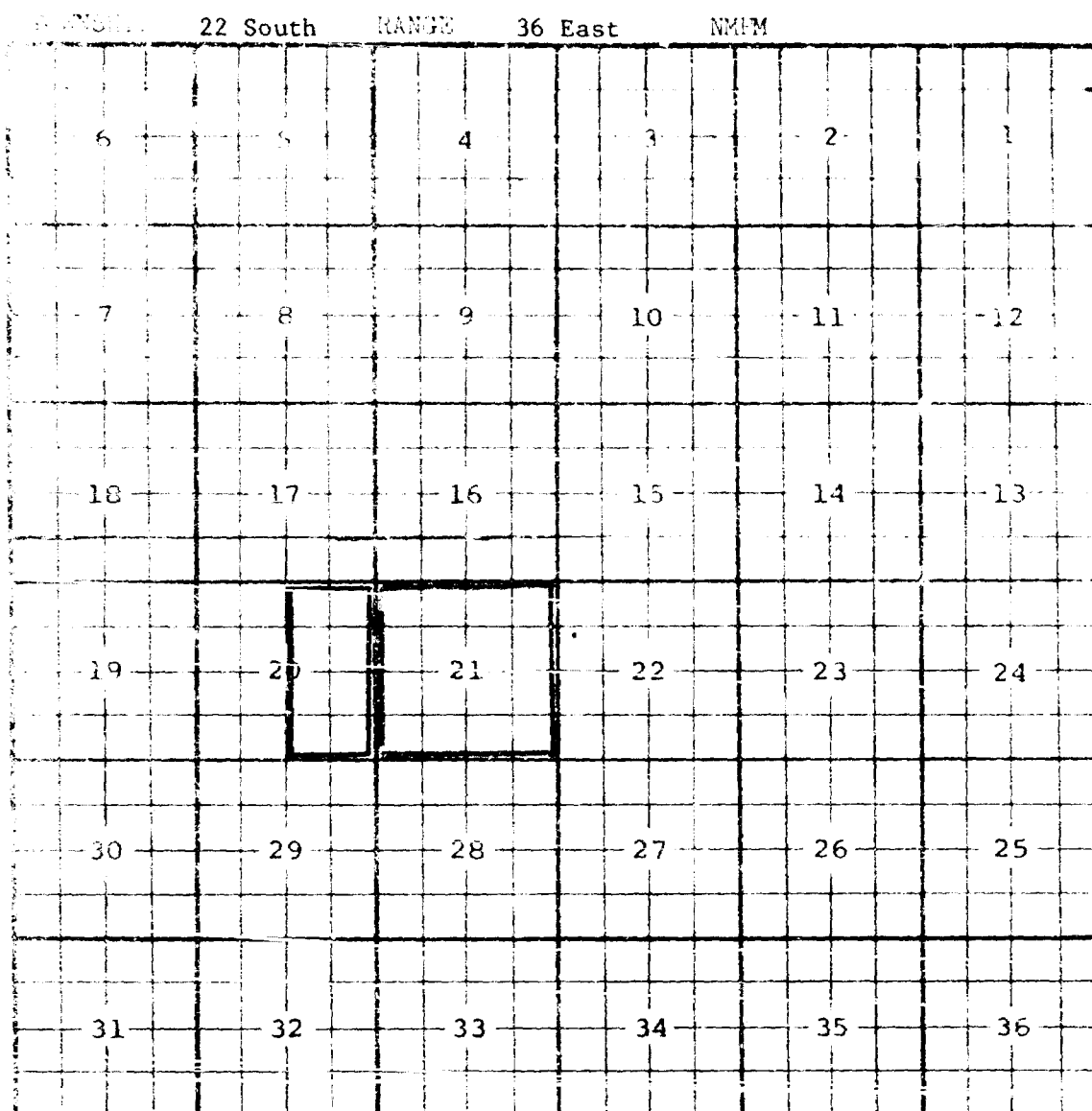
Minerals, Inc. Llano 34 State Com Well #1-I in Section 34, T21S, R34E,
completed October 10, 1979, in the Morrow formation. Top of perfs 12,824'.

Pool boundary outlined in red.

Proposed pool extension outlined in green. SECTION 34: E/2

CASE NO. 6769 (z) EXTENSION OF AN EXISTING GAS POOL

LEA POOL LANGLEY DEVONIAN GAS



PURPOSE: One completed gas well capable of producing.


ARCO Oil and Gas Company Langley Boren Com Well #1-H in Section 20, T22S, R36E, completed in the Devonian formation on August 9, 1979. Top of perfs 12,553 feet.

Pool boundary outlined in red.

Proposed pool extension outlined in green. SECTION 20: E/2

CASE NO. 6769 (aa) EXTENSION OF AN EXISTING OIL POOL

COUNTY LEA POOL LOVINGTON-SAN ANDRES
TOWNSHIP 16 South RANGE 37 East NMPM



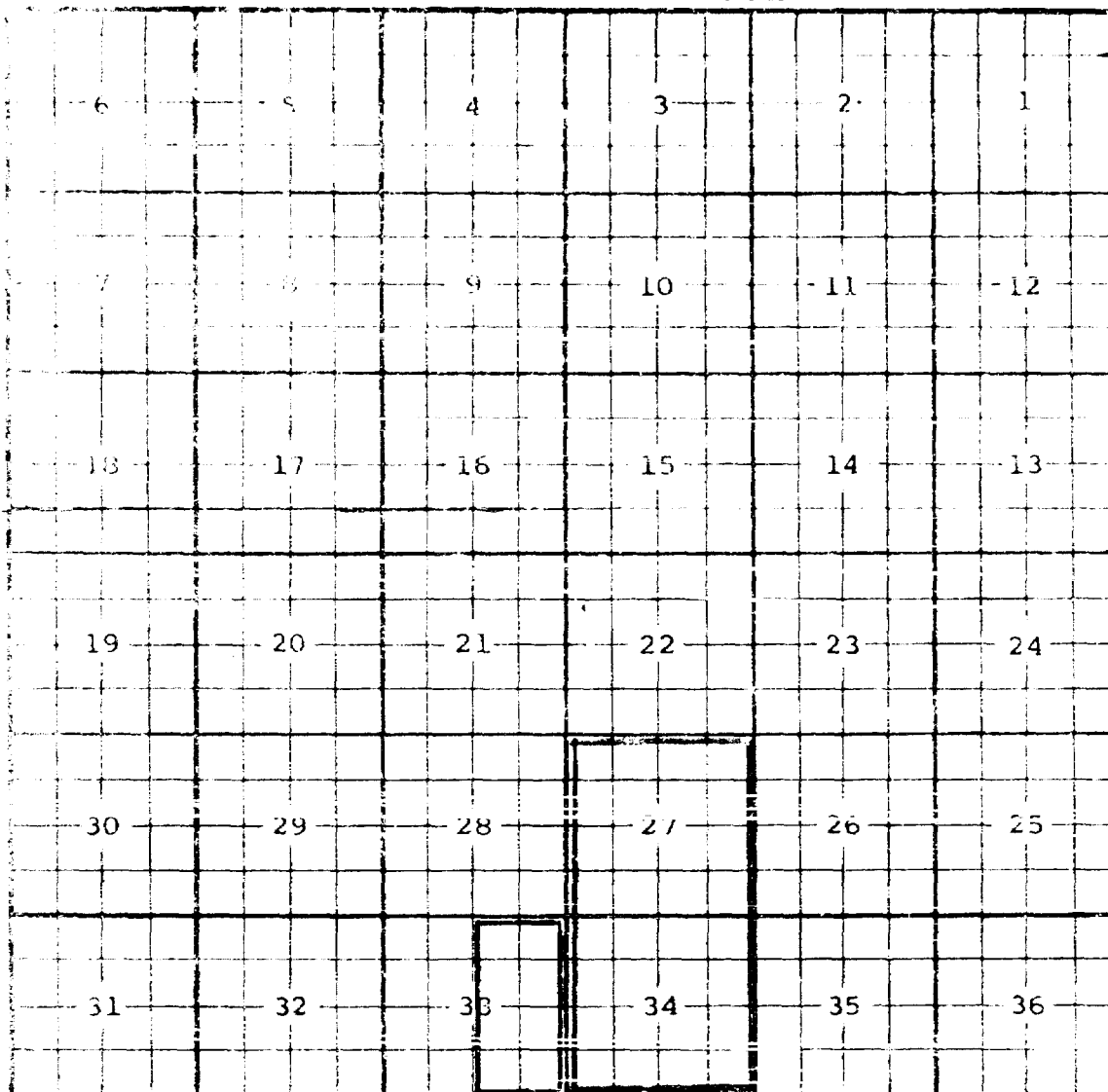
PURPOSE: One completed oil well capable of producing.
Harvey E. Yates Co. Burton Well #1-J in Section 28, T16S, R37E, completed
August 25, 1979, in the San Andres formation. Top of perms 5090 feet.

Pool boundary outlined in red.

Proposed pool extension outlined in green. SECTION 28: S/2
SECTION 29: S/2

LEA POOL NORTH LUSK-MORROW GAS

T18S R32E NMFM



PURPOSE: Two completed gas wells capable of producing.

Petroleum Development Corporation Pedco Gulf Federal Com Well #2-H in Section 33, T18S, R32E, completed Sept. 19, 1979, in the Morrow formation. Top of perforations 12,896 feet.

Pool boundary outlined in red.

Proposed pool extension outlined in green. SECTION 33: E/2

COUNTY	LEA	POOL	NORTH LUSK-MORROW GAS			
TOWNSHIP	19 South	RANGE	32 East	NMFM		
6	5	4	3	2	1	
7	8	9	10	11	12	
18	17	16	15	14	13	
19	20	21	22	23	24	
30	29	28	27	26	25	
31	32	33	34	35	36	

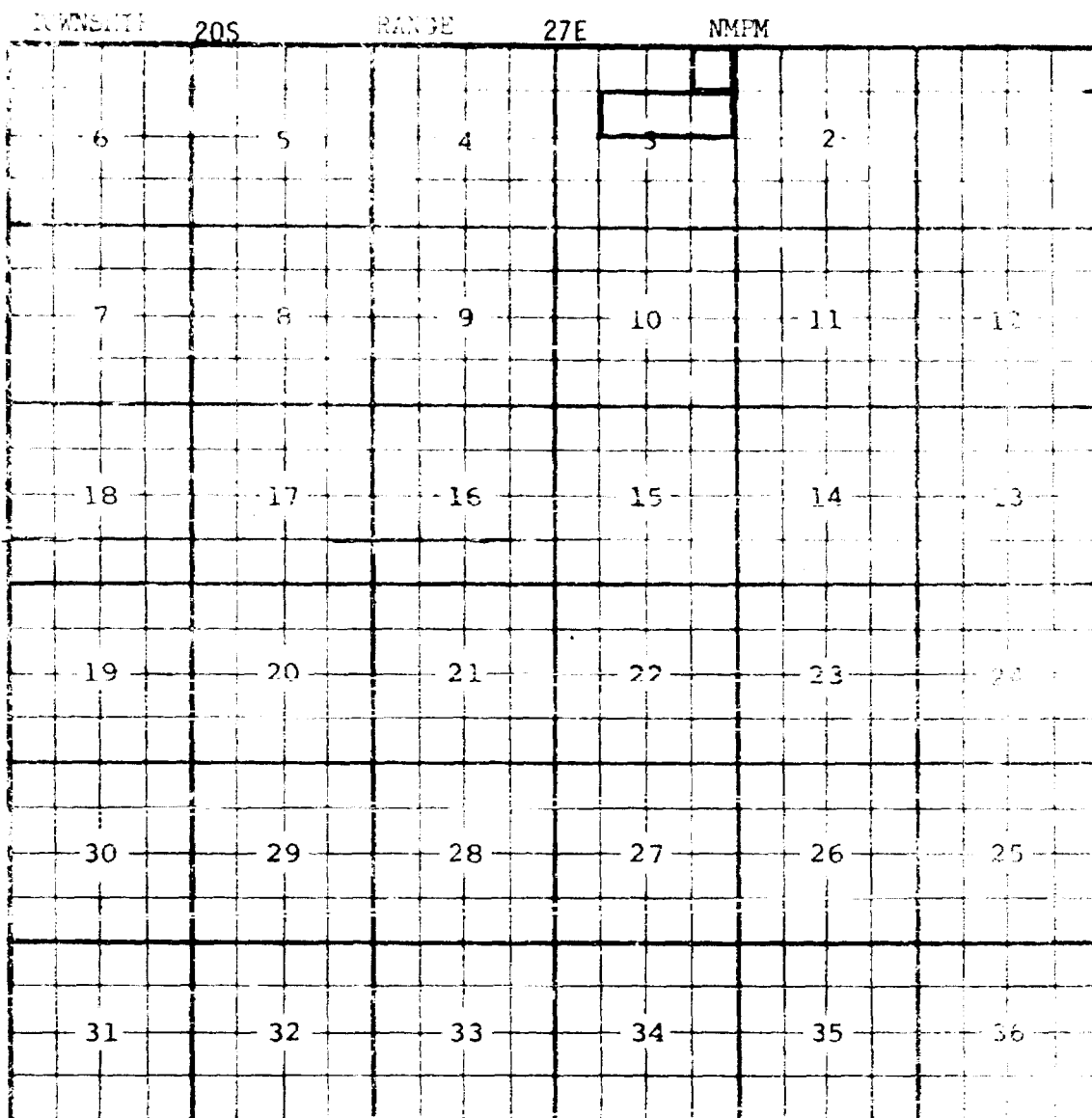
Gulf Oil Corp. Lansdale D Fed Com Well #1-I in Section 4, T19S, R32E, completed May 6, 1979, in the Morrow formation. Top of perfs 12,560'.

Pool boundary outlined in red.

Proposed pool extension outlined in green. SECTION 4: E/2

CASE NO. 6769 (cc) EXTENSION OF AN EXISTING OIL POOL

COUNTY EDDY POOL EAST McMILLAN SR-QUEEN



Purpose: One completed oil well capable of producing.

Operator	Lease	#&Ut.	S.T.R.	Comp.	Form.	TOP
John H. Trigg	Federal "TY" 3	4-F	3-20-27	8-1-79	Queen	1185'

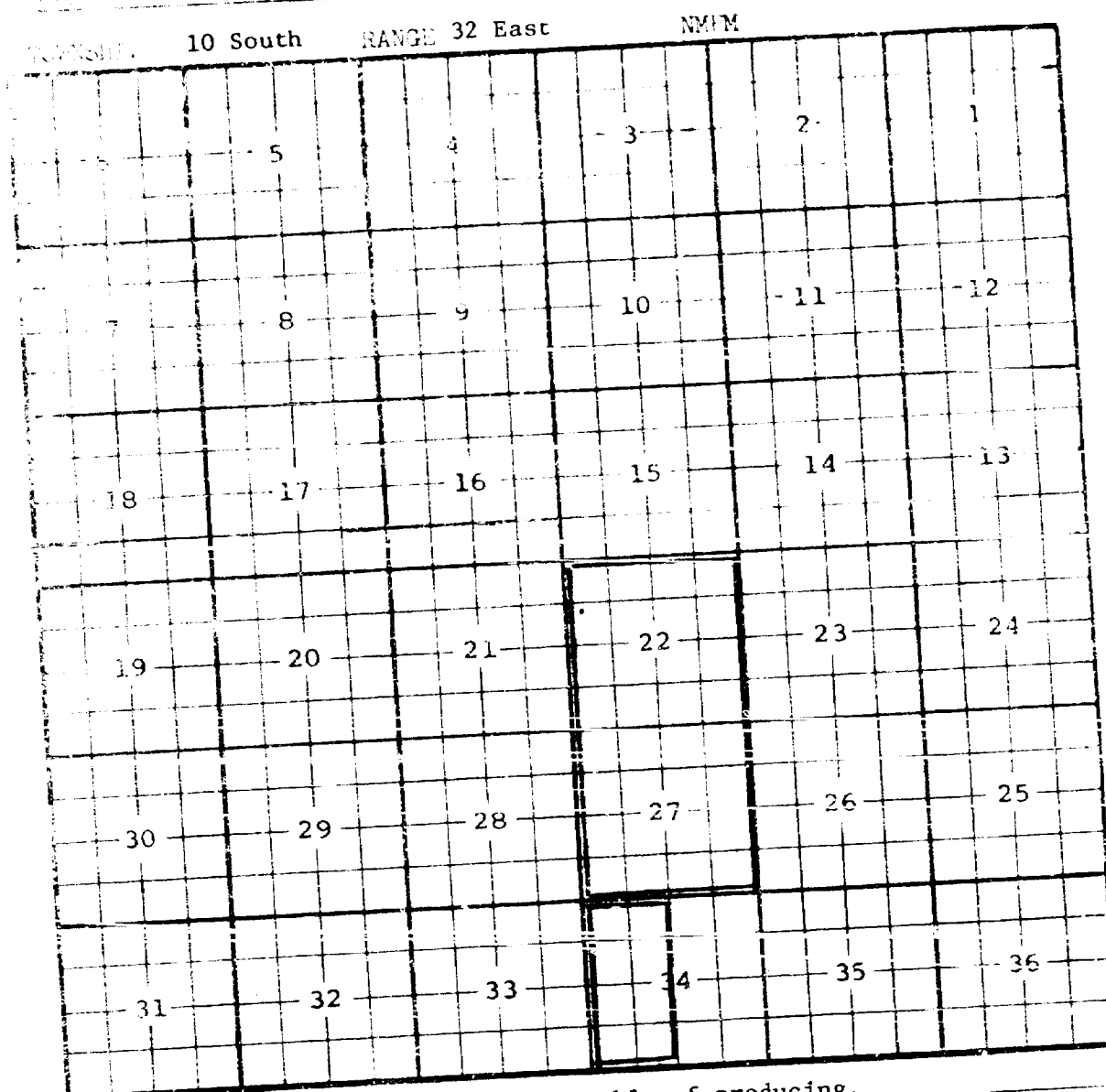
Pool boundary outlined in red.

Proposed extension outlined in blue.

Section 3: S/2 NE/4 & SE/4 NW/4

CASE NO. 6769 (dd) EXTENSION OF AN EXSITING OIL POOL

LEA POOL Mescalero-Permo-Pennsylvanian



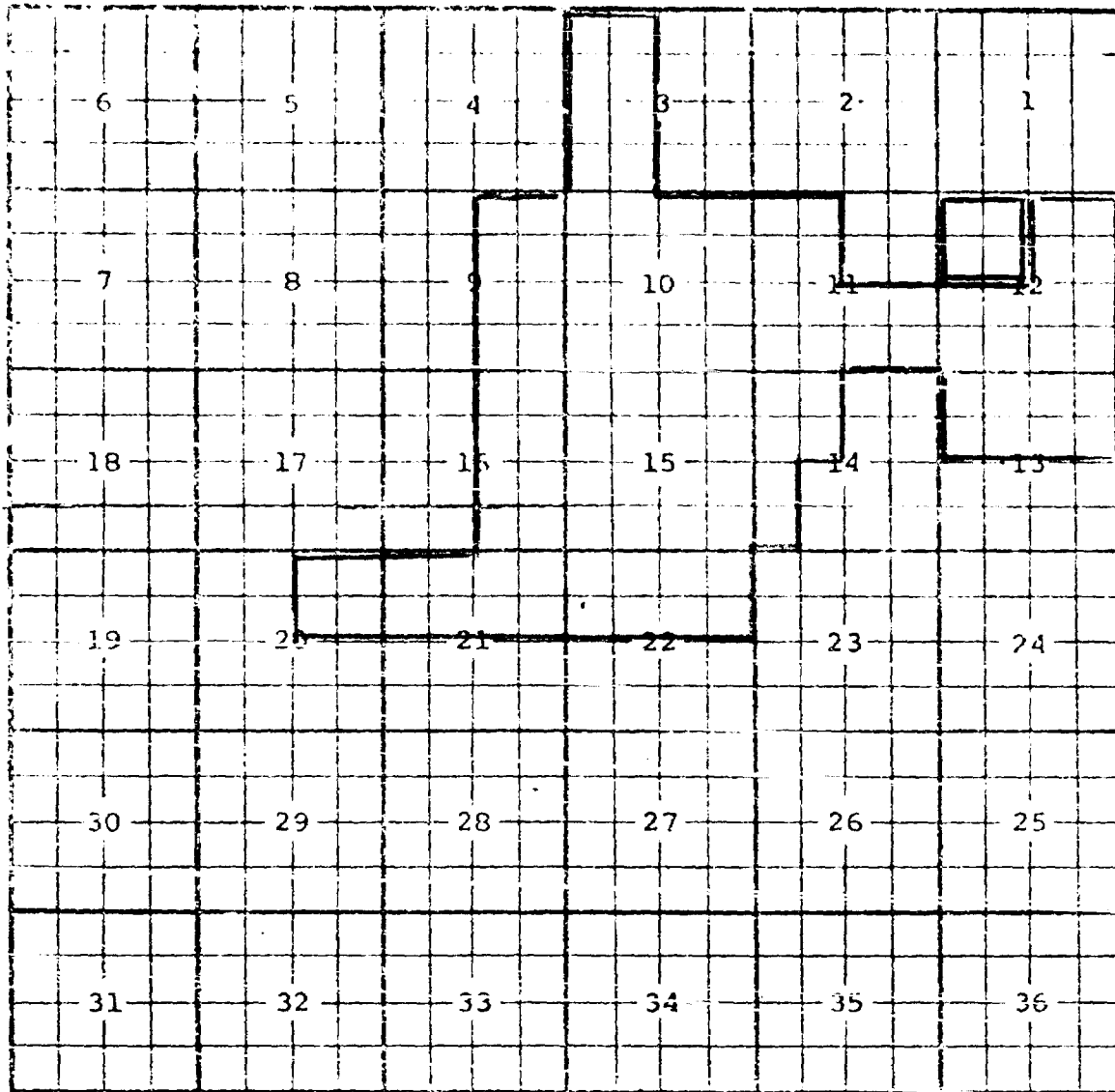
PURPOSE: One completed oil well capable of producing.
Cola Petroleum, Inc. Templo Well #2-K in Section 34, T10S, R32E, completed
February 4, 1979, in the Cisco formation. Top of perfs 8314 feet.

Pool boundary outlined in red.

Proposed pool extension outlined in green. SECTION 34: W/2

LEA POOL MONUMENT TUBB

TOWNSHIP 20 South RANGE Range 37 East

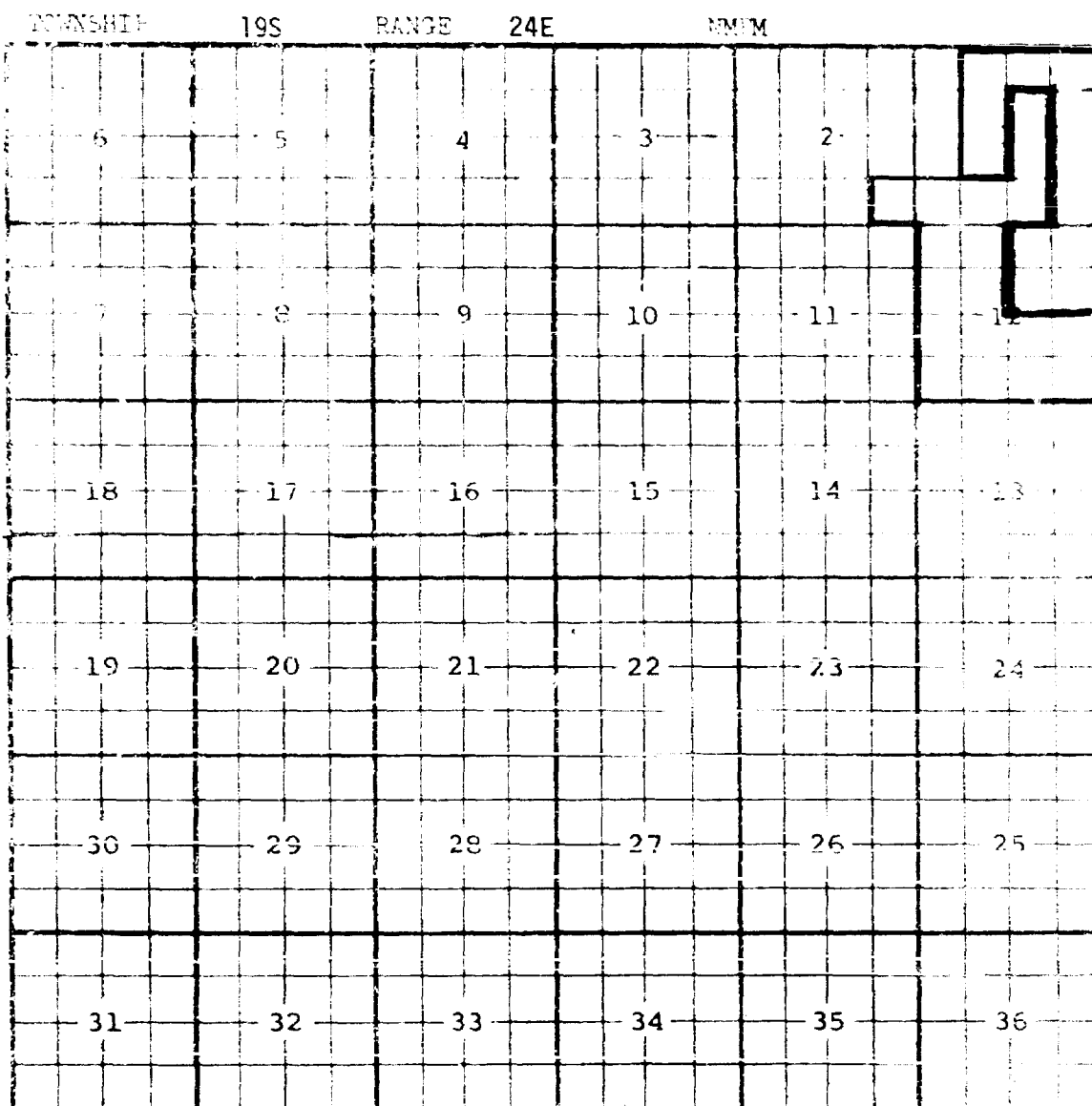


PURPOSE: One completed gas well in oil pool capable of producing.
Texaco Inc. C.H. Weir A Well #8-F in Section 12, T20S, R37E, completed
August 26, 1974. Top of perms 6370 feet.

Pool boundary outlined in red.

Proposed pool extension outlined in green. SECTION 12: NW/4

EDDY POOL PENASCO DRAW-SA-YESO ASSOC.



Purpose: Four completed oil wells capable of producing. Exhibit #1

Operator	Lease	#&Ut.	S.T.R.	Comp.	Form.	TOP
Yates Pet. Corp.	SRC"KZ"St.	2-B	1-19-24	10-24-79	Yeso	2377'
"	SRC"KZ"St.	3-H	1-19-24	10-4-79	Yeso	2363'
"	SRC"KZ"St.	4-F	1-19-24	10-14-79	Yeso	2407'
"	Greasewood Rd St.	2-E	6-19-25	10-21-79	Yeso	2425'

Pool boundary outlined in red.

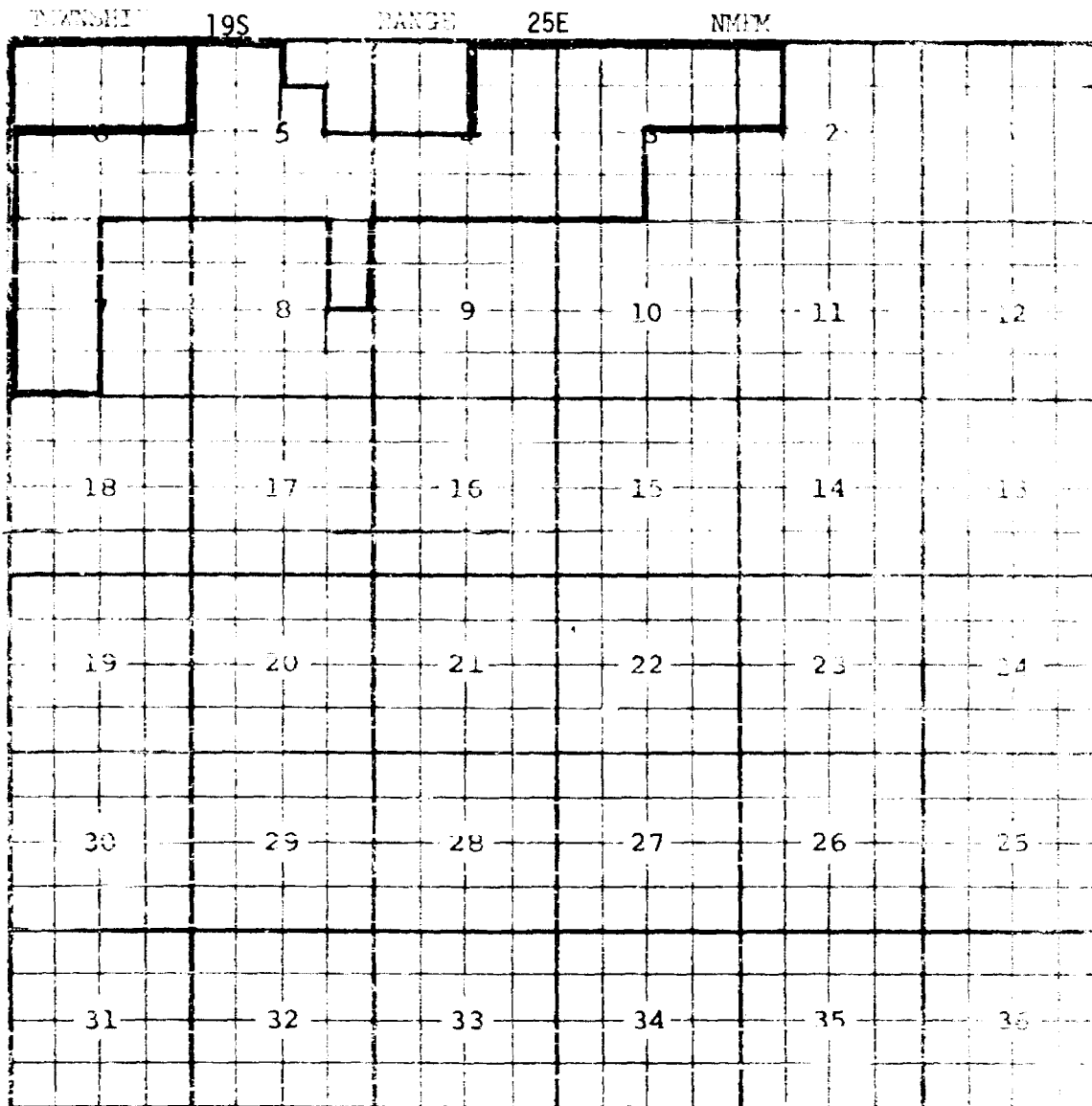
Proposed extension outlined in blue.

Section 1: E/2 NW/4, NE/4 SW/4, NW/4 NE/4 & E/2 E/2

Section 12: NE/4

CASE NO. 6769 (ff) EXTENSION OF AN EXISTING ASSOC. POOL Contd. Page 2 of 2 pages

COUNTY EDDY POOL PENASCO DRAW-SA-YESO ASSOC.



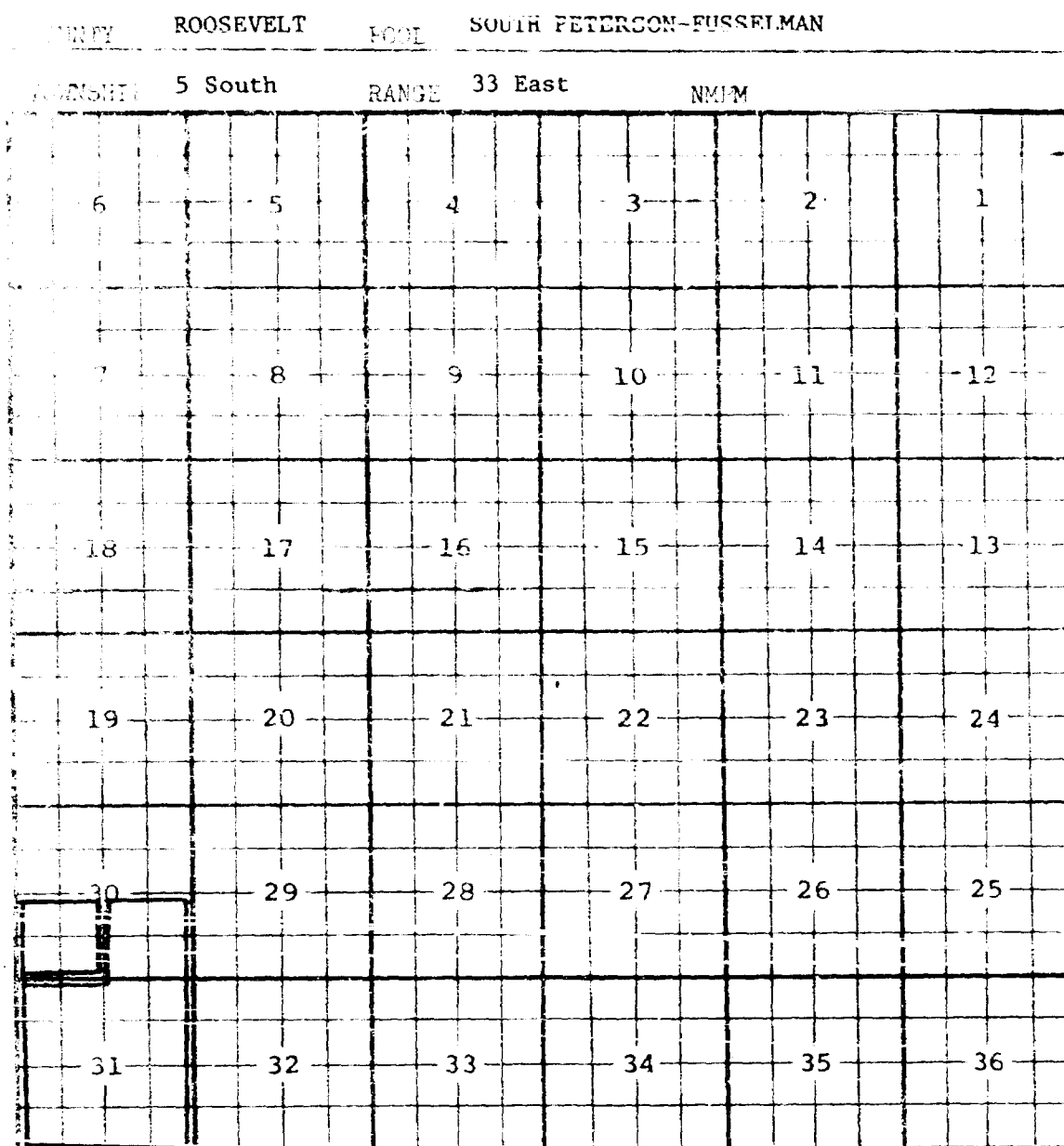
Purpose: See exhibit #1

Pool boundary outlined in red.

Proposed extension outlined in blue.

Section 6: N/2

CASE NO. 6769 (gg) EXTENSION OF AN EXISTING OIL POOL



PURPOSE: One completed oil well capable of producing.

Enserch Exploration, Inc. Lambirth Well #8-L in Section 30, T5S, R33E, completed October 21, 1979, in the Fusselman formation. Top of perfs 7816 feet.

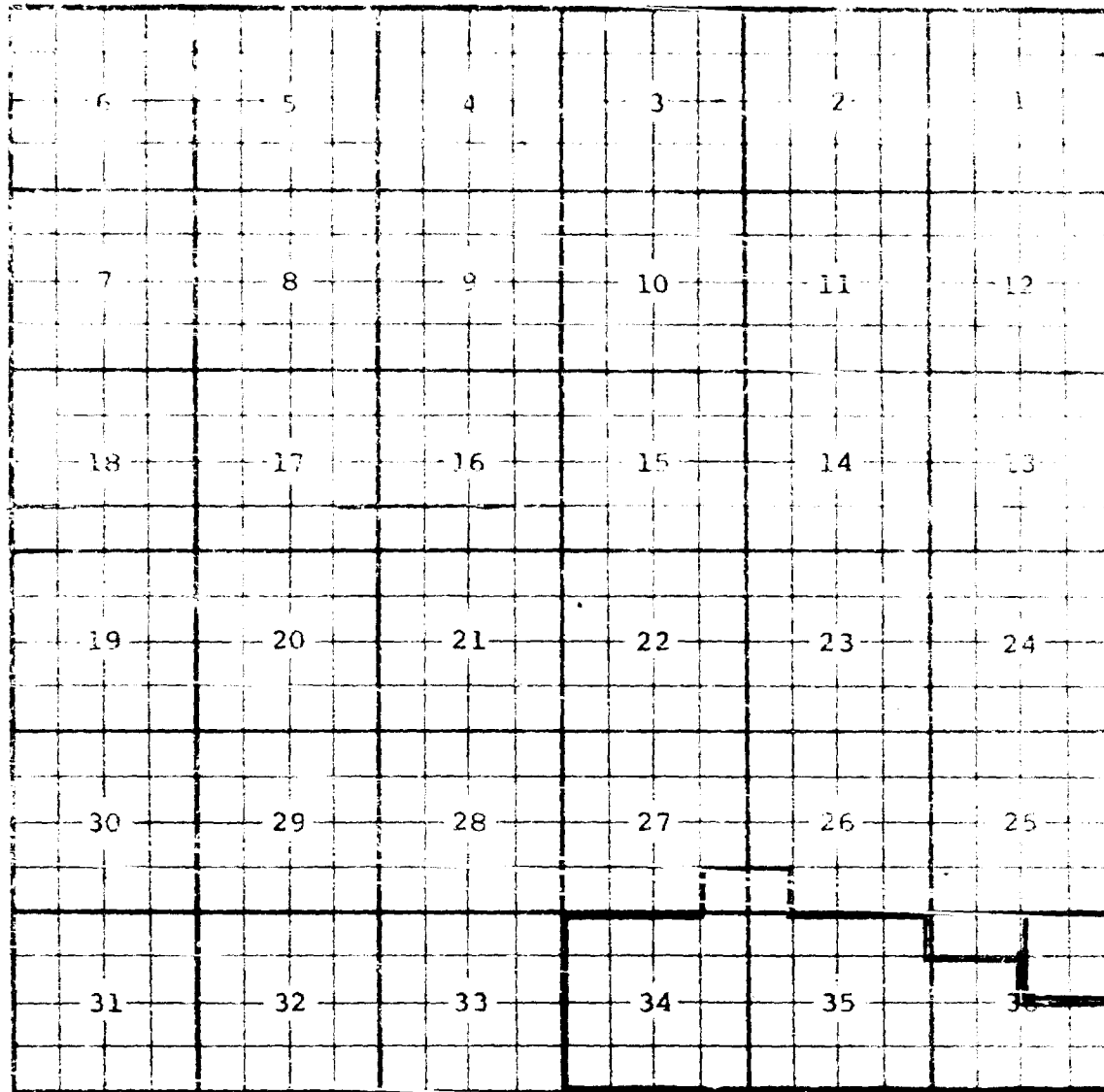
Pool boundary outlined in red.

Proposed pool extension outlined in green. SECTION 30: SW/4

CASE NO. 6769 (hh) EXTENSION OF AN EXISTING OIL POOL

COUNTY EDDY POOL EAST RED LAKE-Q-G

TOWNSHIP 16S RANGE 28E NMPM



Purpose: One completed gas well capable of producing.

Operator Lease #&Ut. S.T.R. Comp. Form. TOP
William N. Beach New Mexico "36" St. 2-B 36-16-28 8-21-79 Penrose 1802'

Pool boundary outlined in red.

Proposed extension outlined in blue.

Section 36: NE/4

CASE NO. 6769 (11) EXTENSION OF AN EXISTING GAS POOL

PROPERTY	EDDY	POOL	RUNYAN RANCH-MORROW GAS POOL
----------	------	------	------------------------------

TOWNSHIP 19S RANGE 23E N44W

5		4	3	2	1
	8	9	10	11	12
18	17	16	15	14	13
19	20	21	22	23	24
30	29	28	27	26	25
31	32	33	34	35	36

Purpose: One completed gas well capable of producing.

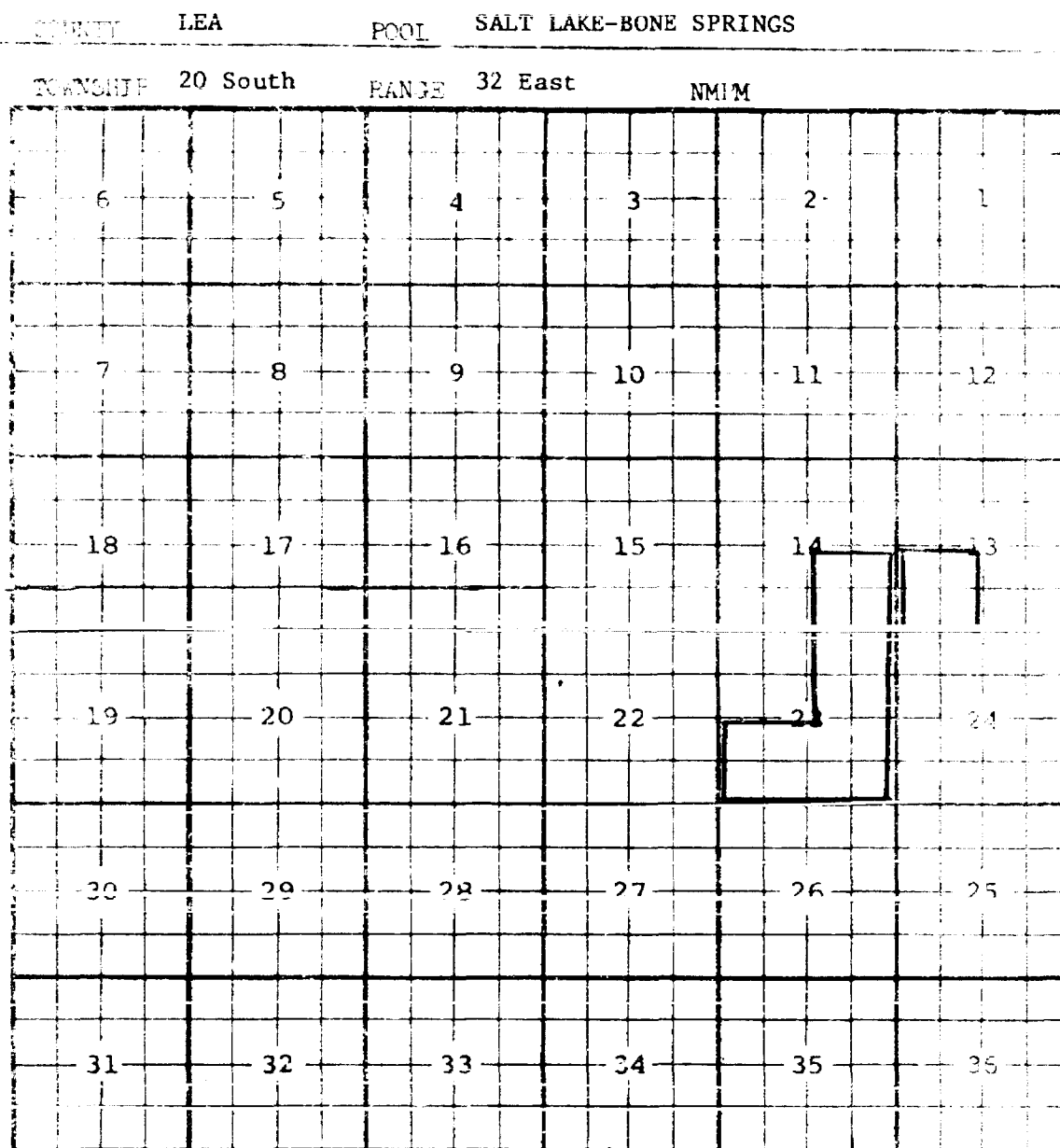
Operator	Lease	#&Ut.	S.T.R.	Comp.	Form.	TOP
Mesa Pet. Corp.	Runyan Fed.	2-H	18-19-23	10-19-79	Morrow	7682'

Pool boundary outlined in red.

Proposed extension outlined in blue.

Section 18: E/2

CASE NO. 6769 (11) EXTENSION OF AN EXISTING OIL POOL



PURPOSE: One completed oil well capable of producing.

David Fasken Bactz 23 Well #1-K in Section 23, T20S, R32E, completed November 7, 1979, in the Bone Springs formation. Top of perms 10,288'.

Pool bournday outlined in red.

Proposed pool boundary outlined in green. SECTION 14: SE/4
SECTION 23: S/2 & NE/4

CASE NO. 5769 (kk) EXTENSION OF AN EXISTING GAS POOL

COUNTY EDDY POOL NORTH SHUGART-ATOKA GAS POOL

TOWNSHIP		18S	RANGE		31E	NMM	
6	5	4	3	2	1		
7	8	9	10	11	12		
18	17	16	15	14	13		
19	20	21	22	23	24		
30	29	28	27	26	25		
31	32	33	34	35	36		

Purpose: One completed gas well capable of producing.

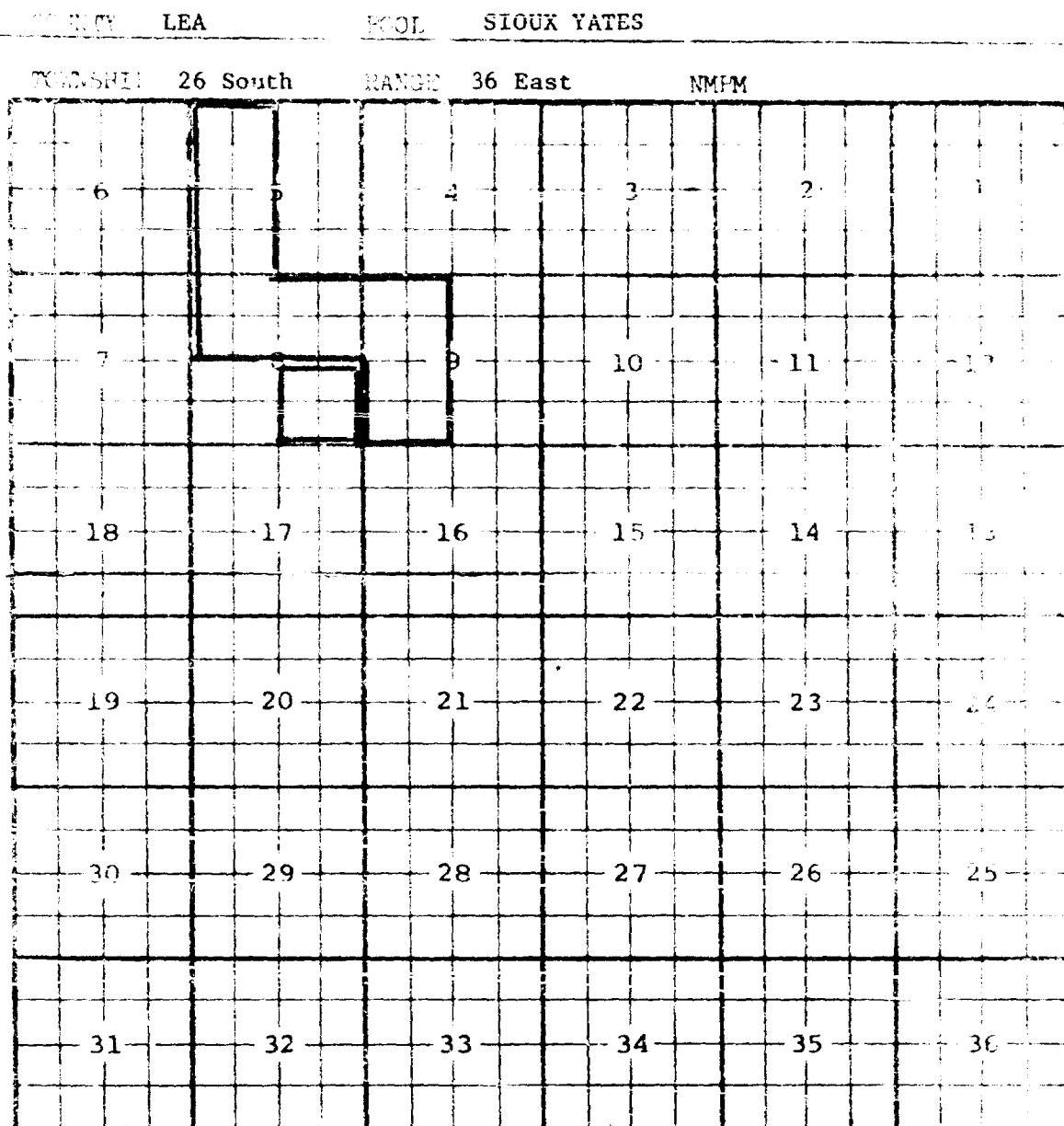
Operator Lease #&Ut. S.T.R. Comp. Form. TOP
Gulf Oil Corp. Eddy"D" Fed. Com 1-F 20-18-31 10-10-79 Atoka 11,114'

Pool boundary outlined in red.

Proposed extension outlined in blue.

Section 20: W/2

CASE NO. 6769 (11) EXTENSION OF AN EXISTING OIL POOL



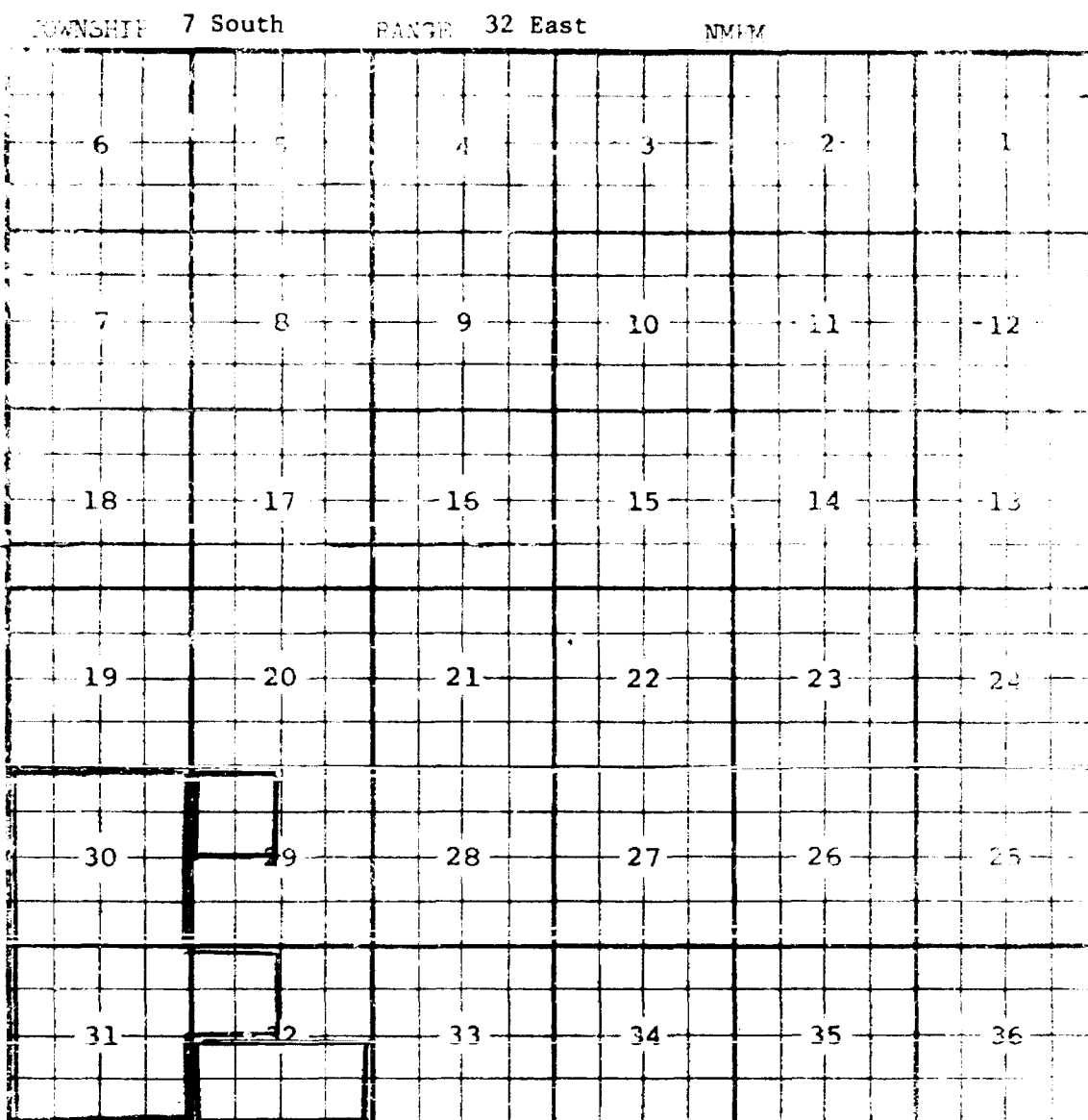
PURPOSE: One completed oil well capable of producing.

HNG Oil Company Wilson 8 Federal Well #3-I in Section 8, T26S. R36E, completed September 22, 1979, in the Yates formation. Top of perms 3308'

Pool boundary outlined in red.

Proposed pool extension outlined in green. SECTION 8: SE/4

COUNTY ROOSEVELT POOL TOMAHAWK-SAN ANDRES



PURPOSE: Two completed oil wells capable of producing.

Flag Redfern Oil Company Westall Federal Well #1-E in Section 29, T7S, R32E, completed September 18, 1979, in the San Andres formation. Top of perms 4112'.

Pool boundary outlined in red.

Proposed pool extension outlined in green. SECTION 29: NW/4
SECTION 32: S/2

COUNTRY

CHAVES

POOL

TOMAHAWK-SAN ANDRES

TOWNSHIP 8 South RANGE 32 East NM-M

6	5	4	3	2	1
7	8	9	10	11	12
18	17	16	15	14	13
19	20	21	22	23	24
30	29	28	27	26	25
31	32	33	34	35	36

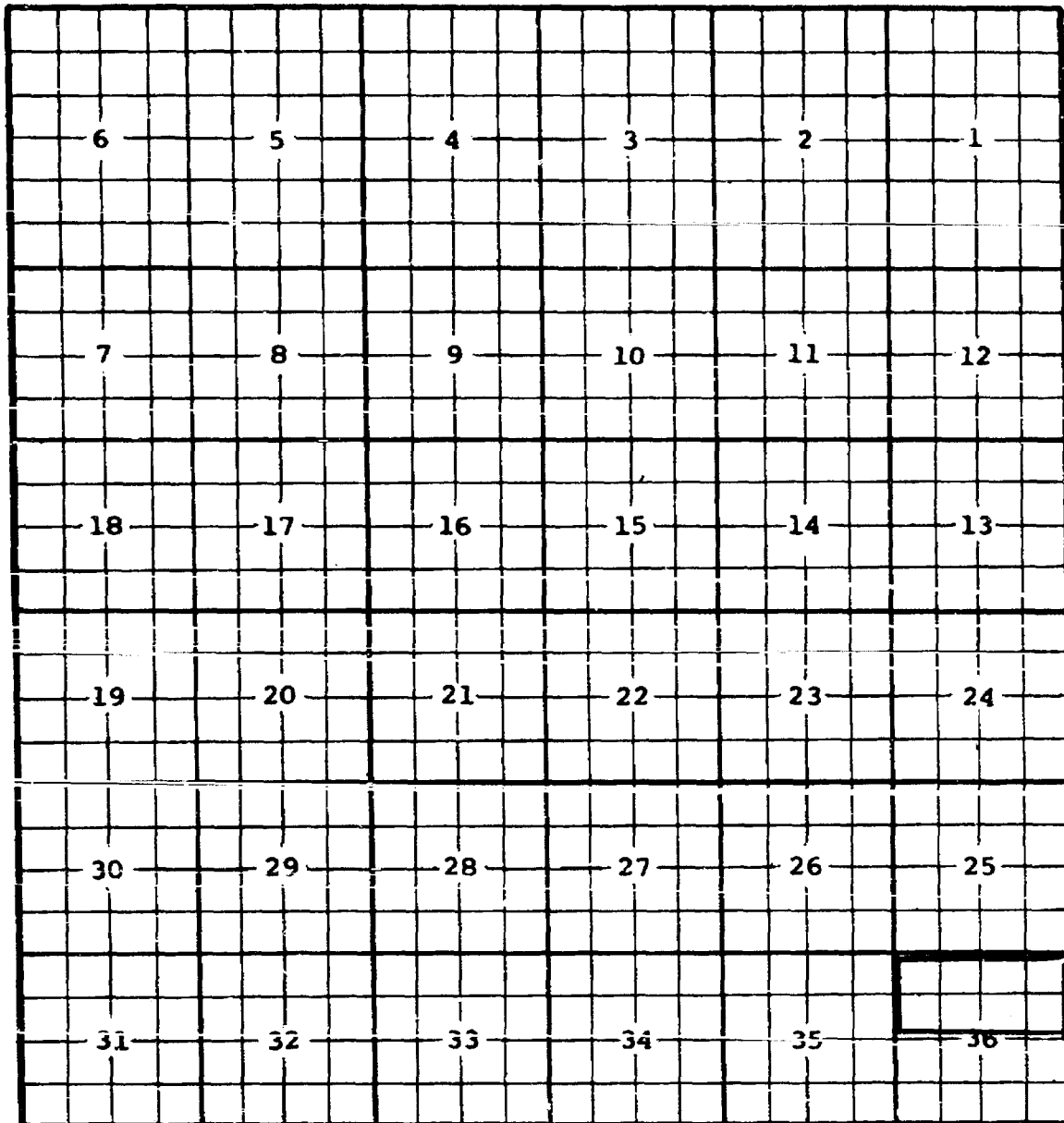
Adams Exploration Co. Dyan Federal Well #1-A in Section 5, T8S, R32E, completed October 6, 1979, in the San Andres formation. Top of perms 4232'.

Pool boundary outlined in red.

Proposed pool extension outlined in green. SECTION 5: NE/4

COUNTY LEA POOL Tubb Oil and Gas

TOWNSHIP 21 South RANGE 36 East NMPM




PURPOSE: One completed oil well capable of producing.

Gulf Oil Corp. Harry Leonard NCT-C Well #19-E in Section 36, T21S, R36E, completed September 19, 1979, in the Tubb formation, Top of perms 6291'.

Proposed pool extension outlined in green. SECTION 36: N/2

COUNTY LEA POOL TUBB OIL & GAS
TOWNSHIP 21 South RANGE 37 East NMPM



Pool boundary outlined in red.

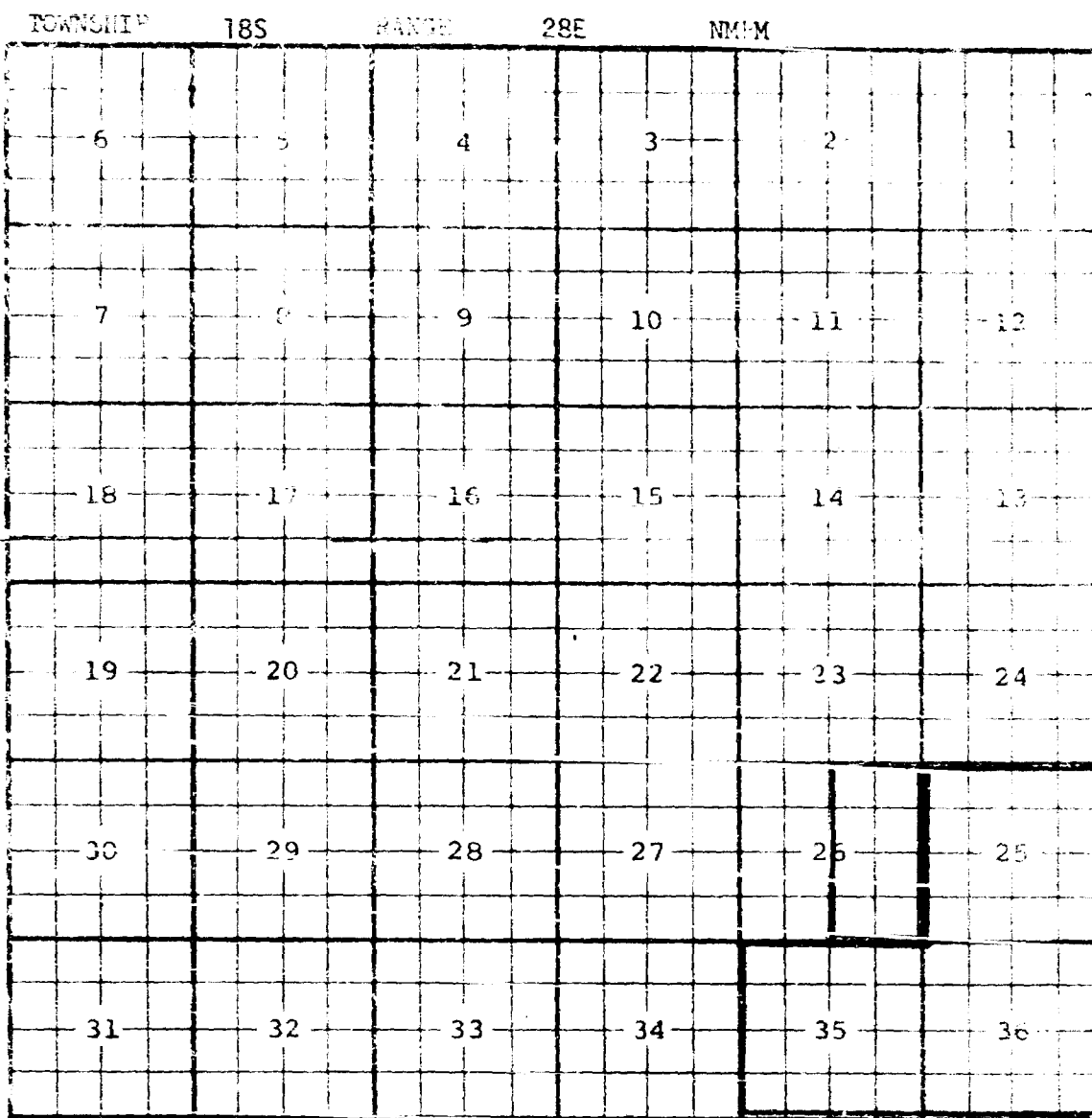
Proposed pool extension outlined in green. SECTION 31: NW/4

CASE NO. 6769 (oo) EXTENSION OF AN EXISTING GAS POOL

Page 1 of 2 pages

COUNTY EDDY

POOL NORTH TURKEY TRACK-MORROW GAS POOL



Purpose: One completed gas well capable of producing.

Operator	Lease	#&Ut.	S.T.R.	Comp.	Form.	TOP
Sol West III	Turkey Track Com	1-1	26-18-28	9-22-79	Morrow	10,860'

Pool boundary outlined in red.

Proposed extension outlined in blue.

Section 26: E/2

COUNTY	EDDY	RANGE	28E	17E
TOWNSHIP	19S			
6	5	4	3	2
7	8	9	10	11
18	17	16	15	14
19	20	21	22	23
30	29	28	27	26
31	32	33	34	35

Purpose: One completed gas well capable of producing.

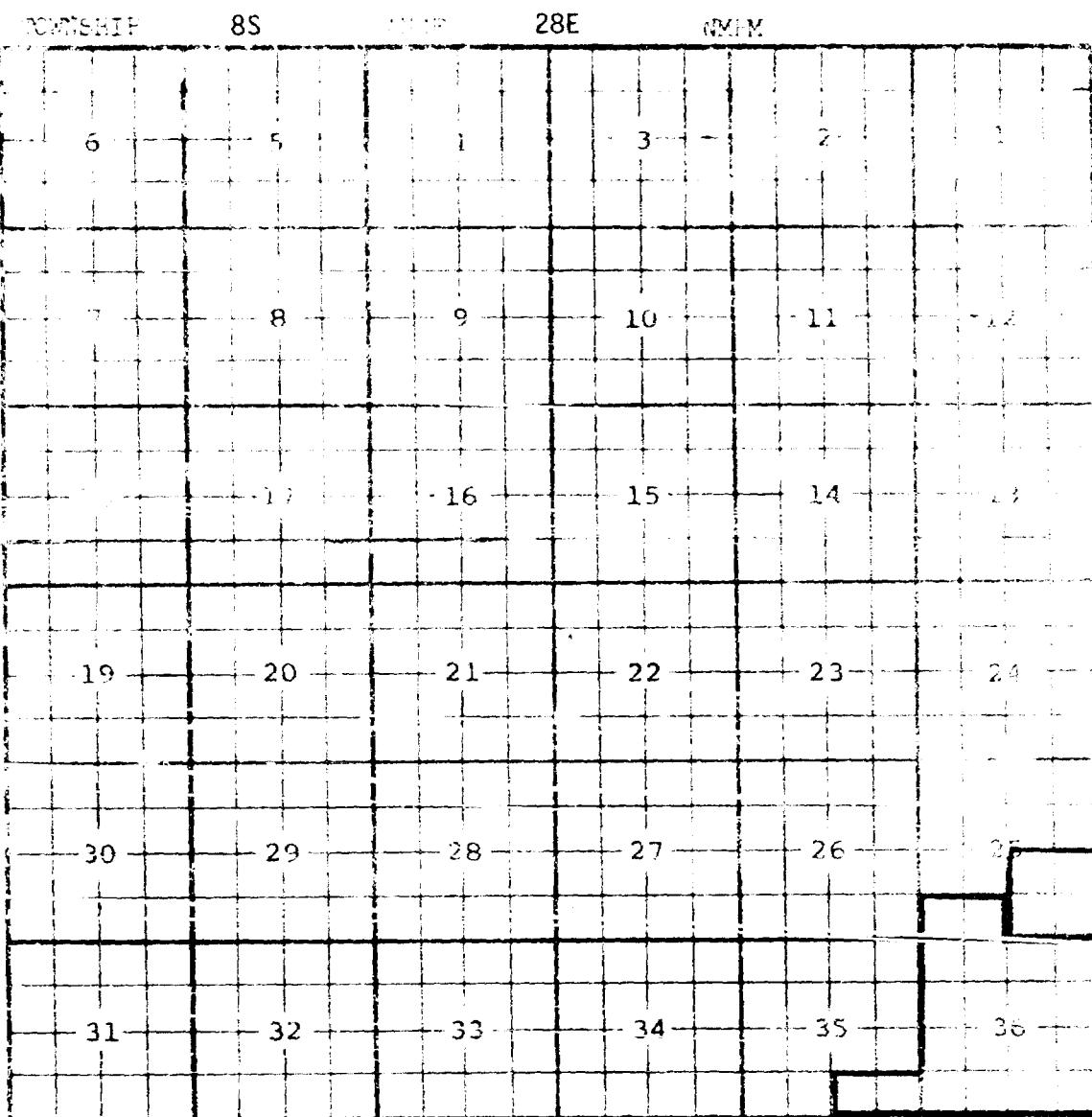
Operator	Lease	#&Ut.	S.T.R.	Comp.	Form.	TOP
Bass Enterprises	Merchant St.	1-H	1-19-28	9-6-79	Morrow	11,046'
Prod. Co.						

Pool boundary outlined in red.

Proposed extension outlined in blue.

Section 1: N/2

COUNTY CHAVES TOWNSHIP 8S 28E 35N



Purpose: Three completed oil wells capable of producing.

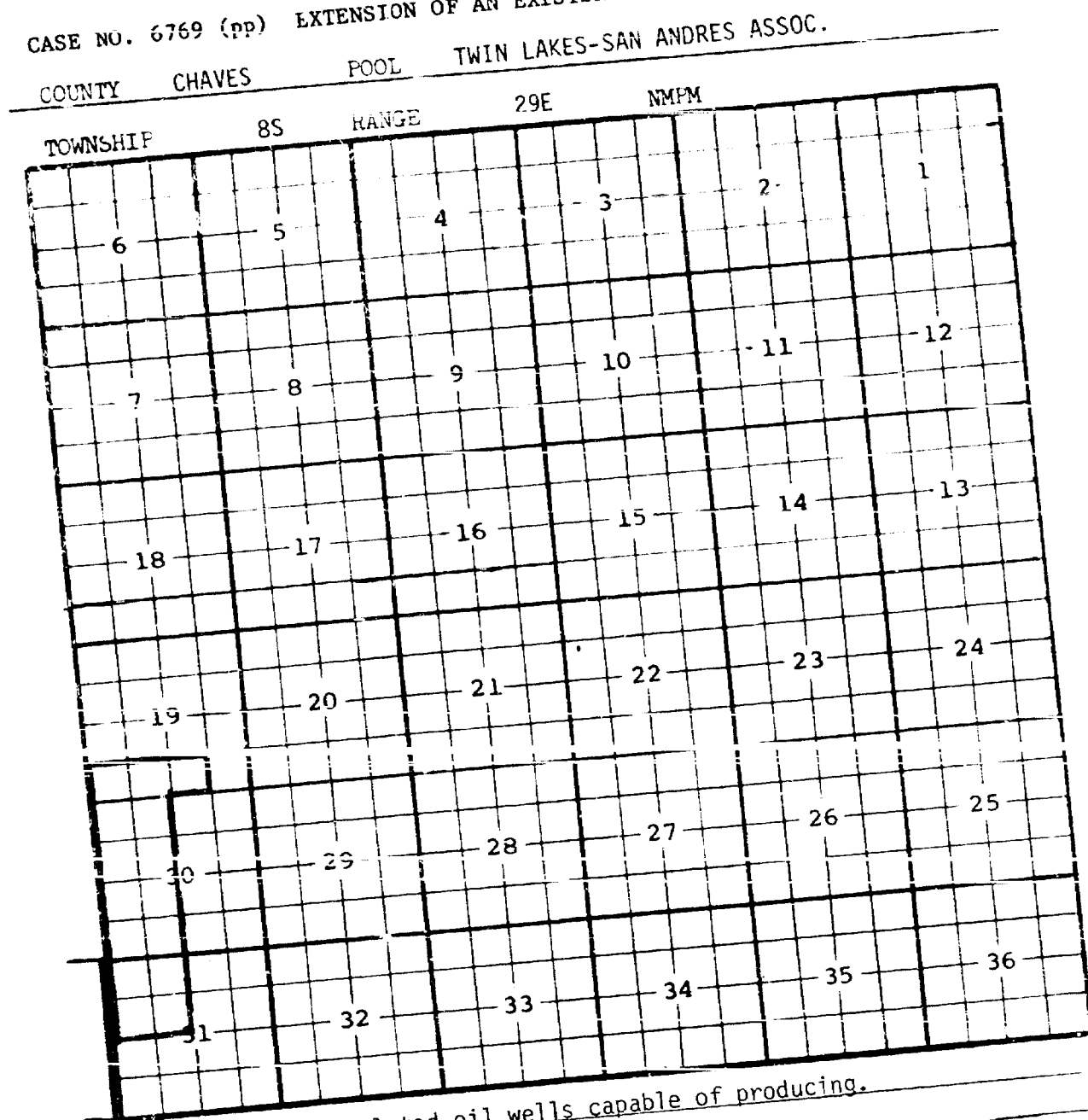
Operator	Lease	#&Ut.	S.T.R.	Comp.	Form.	TOP
The Harlow Corp.	O'Brien Fee 25	1-0	25-8-28	6-9-79	SA	2592'
The Harlow Corp.	O'Brien Fee 25	2-P	"	8-13-79	SA	2602'
The Harlow Corp.	O'Brien Fee 25	3-I	"	8-27-79	SA	2610'

Pool Boundary outlined in red.

Proposed extension outlined in Blue.

Section 25: SE 1/4

CASE NO. 6769 (pp) EXTENSION OF AN EXISTING ASSOC. POOL Contd. Page 2 of 7 pages



Purpose: Six completed oil wells capable of producing.

Operator	Lease	#Wells	S.I.R.	Comp.	Form.	TOP
Stevens Oil Co.	O'Brien K	1-M	30-8-29	5-8-79	SA	2635'
Stevens Oil Co.	O'Brien K	2-L	"	8-22-79	"	2625'
Stevens Oil Co.	O'Brien I	1-D	31-8-29	7-1-79	"	2645'
Stevens Oil Co.	O'Brien I	2-E	"	10-12-79	"	2661.5'
The Harlow Corp.	Kuchemann	1-D	30-8-29	6-13-79	"	2636'
The Harlow Corp.	O'Brien Fee	1-N	19-8-29	12-28-78	"	2629'

Pool boundary outlined in red.

Proposed extension outlined in blue.
 Section 19: S/2 SW/4, SW/4 SE/4
 Section 30: W/2
 Section 31: NW/4

CASE NO. 6769 (qq) EXTENSION OF AN EXISTING GAS POOL

COUNTY EDDY POOL WHITE CITY-PENNSYLVANIAN GAS POOL

TOWNSHIP	25S	RANGE	26E	NMPM
6	5	4	3	2
7	8	9	10	11
18	17	16	15	14
19	20	21	22	23
30	29	28	27	26
31	32	33	34	35

Purpose: One completed gas well capable of producing.

Operator	Lease	#&Ut.	S.T.R.	Comp.	Form.	TUP
Gulf Oil Corp.	Marquardt Fed.	2-F	12-25-26	9-28-79	Morrow	11,154'

Pool boundary outlined in red.

Proposed extension outlined in blue.
Section 12: ALL

STATE OF NEW MEXICO
ENERGY AND MINERALS DEPARTMENT
OIL CONSERVATION DIVISION

IN THE MATTER OF THE HEARING
CALLED BY THE OIL CONSERVATION
DIVISION FOR THE PURPOSE OF
CONSIDERING:

THE APPLICATION OF THE OIL CONSERVATION
DIVISION UPON ITS OWN MOTION FOR AN ORDER
CREATING, RECLASSIFYING, AND EXTENDING
CERTAIN POOLS IN CHAVES, EDDY, LEA, AND
ROOSEVELT COUNTIES, NEW MEXICO.

CASE NO. 6769
ORDER NO. B-6211

ORDER OF THE DIVISION

BY THE DIVISION:

This cause came on for hearing at 9:00 a.m. on December 12, 1979, at Santa Fe, New Mexico, before Examiner Daniel S. Nutter.

NOW, on this _____ day of December, 1979, the Division Director, having considered the testimony, the record, and the recommendations of the Examiner, and being fully advised in the premises,

FINDS:

(1) That due public notice having been given as required by law, the Division has jurisdiction of this cause and the subject matter thereof.

(2) That there is need for the creation of a new pool in Lea County, New Mexico, for the production of gas from the Morrow formation, said pool to bear the designation of West Double X-Morrow Gas Pool. Said West Double X-Morrow Gas Pool was discovered by the Union Oil Company of California Paduca Federal Well No. 1 located in Unit G of Section 30, Township 24 South, Range 32 East, NMPM. It was completed in the Morrow formation on July 10, 1979. The top of the perforations is at 14,817 feet.

(3) That there is need for the creation of a new pool in Eddy County, New Mexico, for the production of gas from the Atoka formation, said pool to bear the designation of Dublin Ranch-Atoka Gas Pool. Said Dublin Ranch-Atoka Gas Pool was discovered by the J.C. Barnes Oil Company Little Squaw Com Well No. 2 located in Unit N of Section 27, Township 22 South, Range 28 East, NMPM. It was completed in the Atoka formation on August 17, 1979. The top of the perforations is at 11,408 feet.

(4) That there is need for the creation of a new pool in Lea County, New Mexico, for the production of gas from the Morrow formation, said pool to bear the designation of Gem-Morrow Gas Pool. Said Gem-Morrow Gas Pool was discovered by the Union Oil Company of California Maduro Unit Federal Well No. 1 located in Unit J of Section 29, Township 19 South, Range 33 East, NMPM. It was completed in the Morrow formation on July 31, 1979. The top of the perforations is at 13,446 feet.

(5) That there is need for the creation of a new pool in Lea County, New Mexico, for the production of gas from the Morrow formation, said pool to bear the designation of East Gem-Morrow Gas Pool. Said East Gem-Morrow Gas Pool was discovered by the Union Oil Company of California Laguna Deep Unit Federal Well No. 1 located in Unit G of Section 35, Township 19 South, Range 33 East, NMPM. It was completed in the Morrow formation on February 3, 1979. The top of the perforations is at 13,365 feet.

(6) That there is need for the creation of a new pool in Lea County, New Mexico, for the production of gas from the Atoka formation, said pool to bear the designation of Halfway-Atoka Gas Pool. Said Halfway-Atoka Gas Pool was discovered by the Amoco Production Company Federal Y Com Well No. 1 located in Unit G of Section 27, Township 20 South, Range 33 East, NMPM. It was completed in the Atoka formation on July 10, 1979. The top of the perforations is at 13,020 feet.

(7) That there is need for the creation of a new pool in Lea County, New Mexico, for the production of oil from the Devonian formation, said pool to bear the designation of Midway-Devonian Pool. Said Midway-Devonian Pool was discovered by the David Fasken Warren Well No. 1 located in Unit G of Section 8, Township 17 South, Range 27 East, NMPM. It was completed in the Devonian formation on July 20, 1979. The top of the perforations is at 11,818 feet.

(8) That there is need for the creation of a new pool in Lea County, New Mexico, for the production of gas from the Atoka formation, said pool to bear the designation of East Triste Draw-Atoka Gas Pool. Said East Triste Draw-Atoka Gas Pool was discovered by the Getty Oil Company State 29 J Well No. 1 located in Unit J of Section 29, Township 24 South, Range 33 East, NMPM. It was completed in the Atoka formation on April 25, 1979. The top

CASE NO. 6769
ORDER NO. _____

(9) That there is need for the creation of a new pool in Roosevelt County, New Mexico, for the production of oil from the Bough-C formation. Said pool to bear the designation of Tucker Ranch-Bough C Pool. Said Tucker Ranch-Bough C Pool was discovered by the Pauley Petroleum, Inc. Tucker Well No. 1 located in Unit J of Section 9, Township 7 South, Range 33 East, NMPM. It was completed in the Bough C formation on October 17, 1979. The top of the perforations is at 8,345 feet.

(10) That there is need for the reclassification of the Oil Center-Glorieta Pool. Said pool was created by Order R-5988 as an oil pool and should be redesignated the Oil Center-Glorieta Gas Pool.

(11) That the proposed extension of the Comanche-San Andres Pool in Eddy County, New Mexico, should be dismissed due to an error in advertising.

(12) That there is need for certain extensions to the Chaveroo-San Andres Pool, the Diablo-San Andres Pool, the Tomahawk-San Andres Pool, and the Twin Lakes-San Andres Associated Pool, all in Chaves County, New Mexico, and the Angell Ranch-Morrow Gas Pool, the Atoka-San Andres Pool, the Atoka-Yeso Pool, the Cass Draw-Wolfcamp Gas Pool, the South Culebra Bluff-Atoka Gas Pool, the Golden Lane-Atoka Gas Pool, the East McMillan Seven Rivers-Queen Pool, the Penasco Draw-San Andres-Yeso Associated Pool, the East Red Lake-Queen-Grayburg Pool, the Runyan Ranch-Morrow Gas Pool, the North Shugart-Atoka Gas Pool, the North Turkey Track-Morrow Gas Pool, and the White City-Pennsylvanian Gas Pool, all in Eddy County, New Mexico, and the Austin-Mississippian Gas Pool, the Blinebry Oil and Gas Pool, the South Brunson-Granite Wash Pool, the Cinta Roja-Morrow Gas Pool, the Corbin-Queen Pool, the East Grama Ridge-Morrow Gas Pool, the Langley-Devonian Gas Pool, the Lovington-San Andres Pool, the North Lusk-Morrow Gas Pool, the Mescalero-Permo-Pennsylvanian Pool, the Monument-Tubb Pool, the Salt Lake-Bone Springs Pool, the Sioux-Yates Pool, and the Tubb Oil and Gas Pool, all in Lea County, New Mexico, and the Bluit-Wolfcamp Gas Pool, the South Peterson-Fusselman Pool, and the Tomahawk-San Andres Pool, all in Roosevelt County, New Mexico.

IT IS THEREFORE ORDERED:

(a) That a new pool in Lea County, New Mexico, classified as a gas pool for Morrow production, is hereby created and designated as the West Double X-Morrow Gas Pool, consisting of the following described area:

TOWNSHIP 24 SOUTH, RANGE 32 EAST, NMPM
Section 30: E/2

(b) That a new pool in Eddy County, New Mexico, classified as a gas pool for Atoka production, is hereby created and designated as the Dublin Ranch-Atoka Gas Pool, consisting of the following described area:

TOWNSHIP 22 SOUTH, RANGE 28 EAST, NMPM
Section 27: S/2

(c) That a new pool in Lea County, New Mexico, classified as a gas pool for Morrow production, is hereby created and designated as the Gem-Morrow Gas Pool, consisting of the following described area:

TOWNSHIP 19 SOUTH, RANGE 33 EAST, NMPM
Section 29: S/2

(d) That a new pool in Lea County, New Mexico, classified as a gas pool for Morrow production, is hereby created and designated as the East Gem-Morrow Gas Pool, consisting of the following described area:

TOWNSHIP 19 SOUTH, RANGE 33 EAST, NMPM
Section 35: N/2

(e) That a new pool in Lea County, New Mexico, classified as a gas pool for Atoka production, is hereby created and designated as the Halfway-Atoka Gas Pool, consisting of the following described area:

TOWNSHIP 20 SOUTH, RANGE 33 EAST, NMPM
Section 27: E/2

(f) That a new pool in Lea County, New Mexico, classified as an oil pool for Devonian production, is hereby created and designated as the Midway-Devonian Pool, consisting of the following described area:

TOWNSHIP 17 SOUTH, RANGE 37 EAST, NMPM
Section 27: NE/4

CASE NO. 6769
ORDER NO. _____

(g) That a new pool in Lea County, New Mexico, classified as a gas pool for Atoka production, is hereby created and designated as the East Triste Draw-Atoka Gas Pool, consisting of the following area:

TOWNSHIP 24 SOUTH, RANGE 33 EAST, NMPM
Section 29: E/2

(h) That a new pool in Roosevelt County, New Mexico, classified as an oil pool for Bough C production, is hereby created and designated as the Tucker Ranch-Bough C Pool, consisting of the following area:

TOWNSHIP 7 SOUTH, RANGE 33 EAST, NMPM
Section 9: SE/4

(i) That the Oil Center-Glorieta Pool in Lea County, New Mexico, is hereby reclassified as a gas pool and designated the Oil Center-Glorieta Gas Pool.

(j) That the Angell Ranch-Morrow Gas Pool in Eddy County, New Mexico, as heretofore classified, defined, and described, is hereby extended to include therein:

TOWNSHIP 20 SOUTH, RANGE 27 EAST, NMPM
Section 1: W/2
Section 2: N/2

(k) That the Atoka-San Andres Pool in Eddy County, New Mexico, as heretofore classified, defined, and described, is hereby extended to include therein:

TOWNSHIP 18 SOUTH, RANGE 26 EAST, NMPM
Section 28: S/2 SE/4

(l) That the Atoka-Yeso Pool in Eddy County, New Mexico, as heretofore classified, defined, and described, is hereby extended to include therein:

TOWNSHIP 18 SOUTH, RANGE 26 EAST, NMPM
Section 34: E/2 NW/4

(m) That the Austin-Mississippian Gas Pool in Lea County, New Mexico, as heretofore classified, defined, and described, is hereby extended to include therein:

TOWNSHIP 14 SOUTH, RANGE 36 EAST, NMPM
Section 16: N/2

(n) That the Blinebry Oil and Gas Pool in Lea County, New Mexico, as heretofore classified, defined, and described, is hereby extended to include therein:

TOWNSHIP 20 SOUTH, RANGE 38 EAST, NMPM
Section 20: SE/4

TOWNSHIP 21 SOUTH, RANGE 37 EAST, NMPM
Section 18: SW/4

TOWNSHIP 22 SOUTH, RANGE 36 EAST, NMPM
Section 1: NW/4

(o) That the Bluitt-Wolfcamp Gas Pool in Roosevelt County, New Mexico, as heretofore classified, defined, and described, is hereby extended to include therein:

TOWNSHIP 8 SOUTH, RANGE 37 EAST, NMPM
Section 3: NE/4

(p) That the South Brunson-Granite Wash Pool in Lea County, New Mexico, as heretofore classified, defined, and described, is hereby extended to include therein:

TOWNSHIP 22 SOUTH, RANGE 38 EAST, NMPM
Section 31: NE/4

(q) That the Cass Draw-Wolfcamp Gas Pool in Eddy County, New Mexico, as heretofore classified, defined, and described, is hereby extended to include therein:

TOWNSHIP 23 SOUTH, RANGE 27 EAST, NMPM
Section 11: W/2

CASE NO. 6769
ORDER NO. _____

(r) That the Chaveroo-San Andres Pool in Chaves County, New Mexico, as heretofore classified, defined, and described, is hereby extended to include therein:

TOWNSHIP 8 SOUTH, RANGE 32 EAST, NMPM
Section 5: SE/4

(s) That the Cinta Roja-Morrow Gas Pool in Lea County, New Mexico, as heretofore classified, defined, and described, is hereby extended to include therein:

TOWNSHIP 24 SOUTH, RANGE 35 EAST, NMPM
Section 10: All

(t) That the proposed extension to the Comanche-San Andres Pool in Eddy County, New Mexico, is hereby dismissed.

(u) That the Corbin-Queen Pool in Lea County, New Mexico, as heretofore classified, defined, and described, is hereby extended to include therein:

TOWNSHIP 17 SOUTH, RANGE 33 EAST, NMPM
Section 34: NE/4

(v) That the South Culebra Bluff-Atoka Gas Pool in Eddy County, New Mexico, as heretofore classified, defined, and described, is hereby extended to include therein:

TOWNSHIP 23 SOUTH, RANGE 28 EAST, NMPM
Section 35: S/2

(w) That the Diablo-San Andres Pool in Chaves County, New Mexico, as heretofore classified, defined, and described, is hereby extended to include therein:

TOWNSHIP 10 SOUTH, RANGE 27 EAST, NMPM
Section 15: SW/4 SW/4

(x) That the Golden Lane-Atoka Gas Pool in Eddy County, New Mexico, as heretofore classified, defined, and described, is hereby extended to include therein:

TOWNSHIP 20 SOUTH, RANGE 29 EAST, NMPM
Section 36: E/2

(y) That the East Grama Ridge-Morrow Gas Pool in Lea County, New Mexico, as heretofore classified, defined, and described, is hereby extended to include therein:

TOWNSHIP 21 SOUTH, RANGE 34 EAST, NMPM
Section 34: E/2

(z) That the Langley-Devonian Gas Pool in Lea County, New Mexico, as heretofore classified, defined, and described, is hereby extended to include therein:

TOWNSHIP 22 SOUTH, RANGE 36 EAST, NMPM
Section 20: E/2

(aa) That the Lovington-San Andres Pool in Lea County, New Mexico, as heretofore classified, defined, and described, is hereby extended to include therein:

TOWNSHIP 16 SOUTH, RANGE 37 EAST, NMPM
Section 28: S/2
Section 29: S/2

(bb) That the North Lusk-Morrow Gas Pool in Lea County, New Mexico, as heretofore classified, defined, and described, is hereby extended to include therein:

TOWNSHIP 18 SOUTH, RANGE 32 EAST, NMPM
Section 33: E/2

TOWNSHIP 19 SOUTH, RANGE 32 EAST, NMPM
Section 4: E/2

(cc) That the East McMillan Seven Rivers-Queen Pool in Eddy County, New Mexico, as heretofore classified, defined, and described, is hereby extended to include therein:

TOWNSHIP 20 SOUTH, RANGE 27 EAST, NMPM
Section 3: S/2 NE/4 and SE/4 NW/4

CASE NO. 6769
ORDER NO. _____

(dd) That the Mescalero Permo-Pennsylvanian Pool in Lea County, New Mexico, as heretofore classified, defined, and described, is hereby extended to include therein:

TOWNSHIP 10 SOUTH, RANGE 32 EAST, NMPM
Section 34: W/2

(ee) That the Monument-Tubb Pool in Lea County, New Mexico, as heretofore classified, defined, and described, is hereby extended to include therein:

TOWNSHIP 20 SOUTH, RANGE 37 EAST, NMPM
Section 12: NW/4

(ff) That the Penasco Draw-San Andres-Yeso Associated Pool in Eddy County, New Mexico, as heretofore classified, defined, and described, is hereby extended to include therein:

TOWNSHIP 19 SOUTH, RANGE 24 EAST, NMPM
Section 1: E/2 E/2, NW/4 NE/4, E/2 NW/4 and NE/4 SW/4
Section 12: NE/4

TOWNSHIP 19 SOUTH, RANGE 25 EAST, NMPM
Section 6: N/2

(gg) That the South Peterson-Fusselman Pool in Roosevelt County, New Mexico, as heretofore classified, defined, and described, is hereby extended to include therein:

TOWNSHIP 5 SOUTH, RANGE 33 EAST, NMPM
Section 30: SW/4

(hh) That the East Red Lake Queen-Grayburg Pool in Eddy County, New Mexico, as heretofore classified, defined, and described, is hereby extended to include therein:

TOWNSHIP 16 SOUTH, RANGE 28 EAST, NMPM
Section 36: NE/4

(ii) That the Runyan Ranch-Morrow Gas Pool in Eddy County, New Mexico, as heretofore classified, defined, and described, is hereby extended to include therein:

TOWNSHIP 19 SOUTH, RANGE 23 EAST, NMPM
Section 18: E/2

(jj) That the Salt Lake-Bone Springs Pool in Lea County, New Mexico, as heretofore classified, defined, and described, is hereby extended to include therein:

TOWNSHIP 20 SOUTH, RANGE 32 EAST, NMPM
Section 14: SE/4
Section 23: S/2 and NE/4

(kk) That the North Shugart-Atoka Gas Pool in Eddy County, New Mexico, as heretofore classified, defined, and described, is hereby extended to include therein:

TOWNSHIP 18 SOUTH, RANGE 31 EAST, NMPM
Section 20: W/2

(ll) That the Sioux-Yates Pool in Lea County, New Mexico, as heretofore classified, defined, and described, is hereby extended to include therein:

TOWNSHIP 26 SOUTH, RANGE 36 EAST, NMPM
Section 8: SE/4

(mm) That the Tomahawk-San Andres Pool in Chaves and Roosevelt Counties, New Mexico, as heretofore classified, defined, and described is hereby extended to include therein:

TOWNSHIP 7 SOUTH, RANGE 32 EAST, NMPM
Section 29: NW/4
Section 32: S/2

TOWNSHIP 3 SOUTH, RANGE 32 EAST, NMPM
Section 5: NE/4

CASE NO. 6769
ORDER NO. _____

(nn) That the Tubb Oil and Gas Pool in Lea County, New Mexico, as heretofore classified, defined, and described, is hereby extended to include therein:

TOWNSHIP 21 SOUTH, RANGE 36 EAST, NMPM
Section 36: N/2

TOWNSHIP 21 SOUTH, RANGE 37 EAST, NMPM
Section 31: NW/4

(oo) That the North Turkey Track-Morrow Gas Pool in Eddy County, New Mexico, as heretofore classified, defined, and described, is hereby extended to include therein:

TOWNSHIP 18 SOUTH, RANGE 28 EAST, NMPM
Section 26: E/2

TOWNSHIP 19 SOUTH, RANGE 28 EAST, NMPM
Section 1: N/2

(pp) That the Twin Lakes-San Andres Associated Pool in Chaves County, New Mexico, as heretofore classified, defined, and described, is hereby extended to include therein:

TOWNSHIP 8 SOUTH, RANGE 28 EAST, NMPM
Section 25: SE/4

TOWNSHIP 8 SOUTH, RANGE 29 EAST, NMPM
Section 19: S/2 SW/4 and SW/4 SE/4
Section 30: W/2
Section 31: NW/4

(qq) That the White City-Pennsylvanian Gas Pool in Eddy County, New Mexico, as heretofore classified, defined, and described, is hereby extended to include therein:

TOWNSHIP 25 SOUTH, RANGE 26 EAST, NMPM
Section 12: All

IT IS FURTHER ORDERED:

(1) That, pursuant to Section 70-2-18, NMSA 1978, contained in Chapter 271, Laws of 1969, any well which, by virtue of any of the above pool extensions, is subject to pool rules providing for spacing or proration units larger than the one which is presently dedicated thereto, shall have 60 days from the effective date of this order in which to file new Forms C-102 dedicating a standard unit for the pool to said well, or to obtain a non-standard unit approved by the Division. Pending such compliance, the well shall receive a maximum allowable in the same proportion to a standard allowable for the pool that the acreage dedicated to the well bears to a standard unit for the pool. Failure to file Form C-102 dedicating a standard unit to the well or to obtain a non-standard unit approved by the Division within said 60-day period shall subject the well to cancellation of allowable.

(2) That the effective date of this order and all creations, reclassifications, and extensions included herein shall be January 1, 1980.

DONE at Santa Fe, New Mexico, on the day and year hereinabove designated.

STATE OF NEW MEXICO
OIL CONSERVATION DIVISION

JOE D. RAMEY
Director

S E A L

STATE OF NEW MEXICO
ENERGY AND MINERALS DEPARTMENT
OIL CONSERVATION DIVISION

IN THE MATTER OF THE HEARING
CALLED BY THE OIL CONSERVATION
DIVISION FOR THE PURPOSE OF
CONSIDERING:

CASE NO. 6769
ORDER NO. _____

THE APPLICATION OF THE OIL CONSERVATION
DIVISION UPON ITS OWN MOTION FOR AN ORDER
CREATING, RECLASSIFYING, AND EXTENDING
CERTAIN POOLS IN CHAVES, EDDY, LEA, AND
ROOSEVELT COUNTIES, NEW MEXICO.

ORDER OF THE DIVISION

BY THE DIVISION:

This cause came on for hearing at 9:00 a.m. on December 12, 1979, at Santa Fe, New Mexico, before Examiner Daniel S. Nutter.

NOW, on this _____ day of December, 1979, the Division Director, having considered the testimony, the record, and the recommendations of the Examiner, and being fully advised in the premises,

FINDS:

(1) That due public notice having been given as required by law, the Division has jurisdiction of this cause and the subject matter thereof.

(2) That there is need for the creation of a new pool in Lea County, New Mexico, for the production of gas from the Morrow formation, said pool to bear the designation of West Double X-Morrow Gas Pool. Said West Double X-Morrow Gas Pool was discovered by the Union Oil Company of California Paduca Federal Well No. 1 located in Unit G of Section 30, Township 24 South, Range 32 East, NMPM. It was completed in the Morrow formation on July 10, 1979. The top of the perforations is at 14,817 feet.

(3) That there is need for the creation of a new pool in Eddy County, New Mexico, for the production of gas from the Atoka formation, said pool to bear the designation of Dublin Ranch-Atoka Gas Pool. Said Dublin Ranch-Atoka Gas Pool was discovered by the J.C. Barnes Oil Company Little Squaw Com Well No. 2 located in Unit N of Section 27, Township 22 South, Range 28 East, NMPM. It was completed in the Atoka formation on August 17, 1979. The top of the perforations is at 11,408 feet.

(4) That there is need for the creation of a new pool in Lea County, New Mexico, for the production of gas from the Morrow formation, said pool to bear the designation of Gem-Morrow Gas Pool. Said Gem-Morrow Gas Pool was discovered by the Union Oil Company of California Maduro Unit Federal Well No. 1 located in Unit J of Section 29, Township 19 South, Range 33 East, NMPM. It was completed in the Morrow formation on July 31, 1979. The top of the perforations is at 13,446 feet.

(5) That there is need for the creation of a new pool in Lea County, New Mexico, for the production of gas from the Morrow formation, said pool to bear the designation of East Gem-Morrow Gas Pool. Said East Gem-Morrow Gas Pool was discovered by the Union Oil Company of California Laguna Deep Unit Federal Well No. 1 located in Unit G of Section 35, Township 19 South, Range 33 East, NMPM. It was completed in the Morrow formation on February 3, 1979. The top of the perforations is at 13,365 feet.

(6) That there is need for the creation of a new pool in Lea County, New Mexico, for the production of gas from the Atoka formation, said pool to bear the designation of Halfway-Atoka Gas Pool. Said Halfway-Atoka Gas Pool was discovered by the Amoco Production Company Federal Y Com Well No. 1 located in Unit G of Section 27, Township 20 South, Range 33 East, NMPM. It was completed in the Atoka formation on July 10, 1979. The top of the perforations is at 13,020 feet.

(7) That there is need for the creation of a new pool in Lea County, New Mexico, for the production of oil from the Devonian formation, said pool to bear the designation of Midway-Devonian Pool. Said Midway-Devonian Pool was discovered by the David Fasken Warren Well No. 1 located in Unit G of Section 8, Township 17 South, Range 37 East, NMPM. It was completed in the Devonian formation on July 20, 1979. The top of the perforations is at 11,818 feet.

(8) That there is need for the creation of a new pool in Lea County, New Mexico, for the production of gas from the Atoka formation, said pool to bear the designation of East Triste Draw-Atoka Gas Pool. Said East Triste Draw-Atoka Gas Pool was discovered by the

CASE NO. 6769
ORDER NO. _____

(9) That there is need for the creation of a new pool in Roosevelt County, New Mexico, for the production of oil from the Bough-C formation. Said pool to bear the designation of Tucker Ranch-Bough C Pool. Said Tucker Ranch-Bough C Pool was discovered by the Pauley Petroleum, Inc. Tucker Well No. 1 located in Unit J of Section 9, Township 7 South, Range 33 East, NMPM. It was completed in the Bough C formation on October 17, 1979. The top of the perforations is at 8,345 feet.

(10) That there is need for the reclassification of the Oil Center-Glorieta Pool. Said pool was created by Order R-5988 as an oil pool and should be redesignated the Oil Center-Glorieta Gas Pool.

(11) That the proposed extension of the Comanche-San Andres Pool in Eddy County, New Mexico, should be dismissed due to an error in advertising.

(12) That there is need for certain extensions to the Chaveroo-San Andres Pool, the Diablo-San Andres Pool, the Tomahawk-San Andres Pool, and the Twin Lakes-San Andres Associated Pool, all in Chaves County, New Mexico, and the Angell Ranch-Morrow Gas Pool, the Atoka-San Andres Pool, the Atoka-Yeso Pool, the Cass Draw-Wolfcamp Gas Pool, the South Culebra Bluff-Atoka Gas Pool, the Golden Lane-Atoka Gas Pool, the East McMillan Seven Rivers-Queen Pool, the Penasco Draw-San Andres-Yeso Associated Pool, the East Red Lake-Queen-Grayburg Pool, the Runyan Ranch-Morrow Gas Pool, the North Shugart-Atoka Gas Pool, the North Turkey Track-Morrow Gas Pool, and the White City-Pennsylvanian Gas Pool, all in Eddy County, New Mexico, and the Austin-Mississippian Gas Pool, the Blinebry Oil and Gas Pool, the South Brunson-Granite Wash Pool, the Cinta Roja-Morrow Gas Pool, the Corbin-Queen Pool, the East Grama Ridge-Morrow Gas Pool, the Langley-Devonian Gas Pool, the Lovington-San Andres Pool, the North Lusk-Morrow Gas Pool, the Mescalero-Permo-Pennsylvanian Pool, the Monument-Tubb Pool, the Salt Lake-Bone Springs Pool, the Sioux-Yates Pool, and the Tubb Oil and Gas Pool, all in Lea County, New Mexico, and the Bluit-Wolfcamp Gas Pool, the South Peterson-Fusselman Pool, and the Tomahawk-San Andres Pool, all in Roosevelt County, New Mexico.

IT IS THEREFORE ORDERED:

(a) That a new pool in Lea County, New Mexico, classified as a gas pool for Morrow production, is hereby created and designated as the West Double X-Morrow Gas Pool, consisting of the following described area:

TOWNSHIP 24 SOUTH, RANGE 32 EAST, NMPM
Section 30: E/2

(b) That a new pool in Eddy County, New Mexico, classified as a gas pool for Atoka production, is hereby created and designated as the Dublin Ranch-Atoka Gas Pool, consisting of the following described area:

TOWNSHIP 22 SOUTH, RANGE 28 EAST, NMPM
Section 27: S/2

(c) That a new pool in Lea County, New Mexico, classified as a gas pool for Morrow production, is hereby created and designated as the Gem-Morrow Gas Pool, consisting of the following described area:

TOWNSHIP 19 SOUTH, RANGE 33 EAST, NMPM
Section 29: S/2

(d) That a new pool in Lea County, New Mexico, classified as a gas pool for Morrow production, is hereby created and designated as the East Gem-Morrow Gas Pool, consisting of the following described area:

TOWNSHIP 19 SOUTH, RANGE 33 EAST, NMPM
Section 35: N/2

(e) That a new pool in Lea County, New Mexico, classified as a gas pool for Atoka production, is hereby created and designated as the Halfway-Atoka Gas Pool, consisting of the following described area:

TOWNSHIP 20 SOUTH, RANGE 33 EAST, NMPM
Section 27: E/2

(f) That a new pool in Lea County, New Mexico, classified as an oil pool for Devonian production, is hereby created and designated as the Midway-Devonian Pool, consisting of the following described area:

CASE NO. 6769
ORDER NO. _____

(g) That a new pool in Lea County, New Mexico, classified as a gas pool for Atoka production, is hereby created and designated as the East Triste Draw-Atoka Gas Pool, consisting of the following area:

TOWNSHIP 24 SOUTH, RANGE 33 EAST, NMPM
Section 29: E/2

(h) That a new pool in Roosevelt County, New Mexico, classified as an oil pool for Bough C production, is hereby created and designated as the Tucker Ranch-Bough C Pool, consisting of the following area:

TOWNSHIP 7 SOUTH, RANGE 33 EAST, NMPM
Section 9: SE/4

(i) That the Oil Center-Glorieta Pool in Lea County, New Mexico, is hereby reclassified as a gas pool and designated the Oil Center-Glorieta Gas Pool.

(j) That the Angell Ranch-Morrow Gas Pool in Eddy County, New Mexico, as heretofore classified, defined, and described, is hereby extended to include therein:

TOWNSHIP 20 SOUTH, RANGE 27 EAST, NMPM
Section 1: W/2
Section 2: N/2

(k) That the Atoka-San Andres Pool in Eddy County, New Mexico, as heretofore classified, defined, and described, is hereby extended to include therein:

TOWNSHIP 18 SOUTH, RANGE 26 EAST, NMPM
Section 28: S/2 SE/4

(l) That the Atoka-Yeso Pool in Eddy County, New Mexico, as heretofore classified, defined, and described, is hereby extended to include therein:

TOWNSHIP 18 SOUTH, RANGE 26 EAST, NMPM
Section 34: E/2 NW/4

(m) That the Austin-Mississippian Gas Pool in Lea County, New Mexico, as heretofore classified, defined, and described, is hereby extended to include therein:

TOWNSHIP 14 SOUTH, RANGE 36 EAST, NMPM
Section 16: N/2

(n) That the Blinebry Oil and Gas Pool in Lea County, New Mexico, as heretofore classified, defined, and described, is hereby extended to include therein:

TOWNSHIP 20 SOUTH, RANGE 38 EAST, NMPM
Section 20: SE/4

TOWNSHIP 21 SOUTH, RANGE 37 EAST, NMPM
Section 18: SW/4

TOWNSHIP 22 SOUTH, RANGE 36 EAST, NMPM
Section 1: NW/4

(o) That the Bluitt-Wolfcamp Gas Pool in Roosevelt County, New Mexico, as heretofore classified, defined, and described, is hereby extended to include therein:

TOWNSHIP 8 SOUTH, RANGE 37 EAST, NMPM
Section 3: NE/4

(p) That the South Brunson-Granite Wash Pool in Lea County, New Mexico, as heretofore classified, defined, and described, is hereby extended to include therein:

TOWNSHIP 22 SOUTH, RANGE 38 EAST, NMPM
Section 31: NE/4

(q) That the Cass Draw-Wolfcamp Gas Pool in Eddy County, New Mexico, as heretofore classified, defined, and described, is hereby extended to include therein:

TOWNSHIP 23 SOUTH, RANGE 27 EAST, NMPM
Section 11: W/2

CASE NO. 6769
ORDER NO. _____

(r) That the Chaveroo-San Andres Pool in Chaves County, New Mexico, as heretofore classified, defined, and described, is hereby extended to include therein:

TOWNSHIP 8 SOUTH, RANGE 32 EAST, NMPM
Section 3: SE/4

(s) That the Cinta Roja-Morrow Gas Pool in Lea County, New Mexico, as heretofore classified, defined, and described, is hereby extended to include therein:

TOWNSHIP 24 SOUTH, RANGE 35 EAST, NMPM
Section 10: All

(t) That the proposed extension to the Comanche-San Andres Pool in Eddy County, New Mexico, is hereby dismissed.

(u) That the Corbin-Queen Pool in Lea County, New Mexico, as heretofore classified, defined, and described, is hereby extended to include therein:

TOWNSHIP 17 SOUTH, RANGE 33 EAST, NMPM
Section 34: NE/4

(v) That the South Culebra Bluff-Atoka Gas Pool in Eddy County, New Mexico, as heretofore classified, defined, and described, is hereby extended to include therein:

TOWNSHIP 23 SOUTH, RANGE 28 EAST, NMPM
Section 35: S/2

(w) That the Diablo-San Andres Pool in Chaves County, New Mexico, as heretofore classified, defined, and described, is hereby extended to include therein:

TOWNSHIP 10 SOUTH, RANGE 27 EAST, NMPM
Section 15: SW/4 SW/4

(x) That the Golden Lane-Atoka Gas Pool in Eddy County, New Mexico, as heretofore classified, defined, and described, is hereby extended to include therein:

TOWNSHIP 20 SOUTH, RANGE 29 EAST, NMPM
Section 36: E/2

(y) That the East Grama Ridge-Morrow Gas Pool in Lea County, New Mexico, as heretofore classified, defined, and described, is hereby extended to include therein:

TOWNSHIP 21 SOUTH, RANGE 34 EAST, NMPM
Section 34: E/2

(z) That the Langley-Devonian Gas Pool in Lea County, New Mexico, as heretofore classified, defined, and described, is hereby extended to include therein:

TOWNSHIP 22 SOUTH, RANGE 36 EAST, NMPM
Section 20: E/2

(aa) That the Lovington-San Andres Pool in Lea County, New Mexico, as heretofore classified, defined, and described, is hereby extended to include therein:

TOWNSHIP 16 SOUTH, RANGE 37 EAST, NMPM
Section 28: S/2
Section 29: S/2

(bb) That the North Lusk-Morrow Gas Pool in Lea County, New Mexico, as heretofore classified, defined, and described, is hereby extended to include therein:

TOWNSHIP 18 SOUTH, RANGE 32 EAST, NMPM
Section 33: E/2

TOWNSHIP 19 SOUTH, RANGE 32 EAST, NMPM
Section 4: E/2

(cc) That the East McMillan Seven Rivers-Queen Pool in Eddy County, New Mexico, as heretofore classified, defined, and described, is hereby extended to include therein:

TOWNSHIP 20 SOUTH, RANGE 27 EAST, NMPM

CASE NO. 6769
ORDER NO. _____

(dd) That the Mescalero Permo-Pennsylvanian Pool in Lea County, New Mexico, as heretofore classified, defined, and described, is hereby extended to include therein:

TOWNSHIP 10 SOUTH, RANGE 32 EAST, NMPM
Section 34: W/2

(ee) That the Monument-Tubb Pool in Lea County, New Mexico, as heretofore classified, defined, and described, is hereby extended to include therein:

TOWNSHIP 20 SOUTH, RANGE 37 EAST, NMPM
Section 12: NW/4

(ff) That the Penasco Draw-San Andres-Yesc Associated Pool in Eddy County, New Mexico, as heretofore classified, defined, and described, is hereby extended to include therein:

TOWNSHIP 19 SOUTH, RANGE 24 EAST, NMPM
Section 1: E/2 E/2, NW/4 NE/4, E/2 NW/4 and NE/4 SW/4
Section 12: NE/4

TOWNSHIP 19 SOUTH, RANGE 25 EAST, NMPM
Section 6: N/2

(gg) That the South Peterson-Fusselman Pool in Roosevelt County, New Mexico, as heretofore classified, defined, and described, is hereby extended to include therein:

TOWNSHIP 5 SOUTH, RANGE 33 EAST, NMPM
Section 30: SW/4

(hh) That the East Red Lake Queen-Grayburg Pool in Eddy County, New Mexico, as heretofore classified, defined, and described, is hereby extended to include therein:

TOWNSHIP 16 SOUTH, RANGE 28 EAST, NMPM
Section 36: NE/4

(ii) That the Runyan Ranch-Morrow Gas Pool in Eddy County, New Mexico, as heretofore classified, defined, and described, is hereby extended to include therein:

TOWNSHIP 19 SOUTH, RANGE 23 EAST, NMPM
Section 18: E/2

(jj) That the Salt Lake-Bone Springs Pool in Lea County, New Mexico, as heretofore classified, defined, and described, is hereby extended to include therein:

TOWNSHIP 20 SOUTH, RANGE 32 EAST, NMPM
Section 14: SE/4
Section 23: S/2 and NE/4

(kk) That the North Shugart-Atoka Gas Pool in Eddy County, New Mexico, as heretofore classified, defined, and described, is hereby extended to include therein:

TOWNSHIP 18 SOUTH, RANGE 31 EAST, NMPM
Section 20: W/2

(ll) That the Sioux-Yates Pool in Lea County, New Mexico, as heretofore classified, defined, and described, is hereby extended to include therein:

TOWNSHIP 26 SOUTH, RANGE 36 EAST, NMPM
Section 8: SE/4

(mm) That the Tomahawk-San Andres Pool in Chaves and Roosevelt Counties, New Mexico, as heretofore classified, defined, and described is hereby extended to include therein:

TOWNSHIP 7 SOUTH, RANGE 32 EAST, NMPM
Section 29: NW/4
Section 32: S/2

TOWNSHIP 8 SOUTH, RANGE 32 EAST, NMPM
Section 5: NE/4

CASE NO. 6769
ORDER NO. _____

(nn) That the Tubb Oil and Gas Pool in Lea County, New Mexico, as heretofore classified, defined, and described, is hereby extended to include therein:

TOWNSHIP 21 SOUTH, RANGE 36 EAST, NMPM
Section 36: N/2

TOWNSHIP 21 SOUTH, RANGE 37 EAST, NMPM
Section 31: NW/4

(oo) That the North Turkey Track-Morrow Gas Pool in Eddy County, New Mexico, as heretofore classified, defined, and described, is hereby extended to include therein:

TOWNSHIP 18 SOUTH, RANGE 28 EAST, NMPM
Section 26: E/2

TOWNSHIP 19 SOUTH, RANGE 28 EAST, NMPM
Section 1: N/2

(pp) That the Twin Lakes-San Andres Associated Pool in Chaves County, New Mexico, as heretofore classified, defined, and described, is hereby extended to include therein:

TOWNSHIP 8 SOUTH, RANGE 28 EAST, NMPM
Section 25: SE/4

TOWNSHIP 8 SOUTH, RANGE 29 EAST, NMPM
Section 19: S/2 SW/4 and SW/4 SE/4
Section 30: W/2
Section 31: NW/4

(qq) That the White City-Pennsylvanian Gas Pool in Eddy County, New Mexico, as heretofore classified, defined, and described, is hereby extended to include therein:

TOWNSHIP 25 SOUTH, RANGE 26 EAST, NMPM
Section 12: All

IT IS FURTHER ORDERED:

(1) That, pursuant to Section 70-2-18, NMSA 1978, contained in Chapter 271, Laws of 1969, any well which, by virtue of any of the above pool extensions, is subject to pool rules providing for spacing or proration units larger than the one which is presently dedicated thereto, shall have 60 days from the effective date of this order in which to file new Forms C-102 dedicating a standard unit for the pool to said well, or to obtain a non-standard unit approved by the Division. Pending such compliance, the well shall receive a maximum allowable in the same proportion to a standard allowable for the pool that the acreage dedicated to the well bears to a standard unit for the pool. Failure to file Form C-102 dedicating a standard unit to the well or to obtain a non-standard unit approved by the Division within said 60-day period shall subject the well to cancellation of allowable.

(2) That the effective date of this order and all creations, reclassifications, and extensions included herein shall be January 1, 1980.

DONE at Santa Fe, New Mexico, on the day and year hereinabove designated.

STATE OF NEW MEXICO
OIL CONSERVATION DIVISION

JOE D. RAMEY
Director

S E A L

NOTIFICATION ADVERTISEMENT FOR DECEMBER, 1979

CASE NO. 6769

In the matter of the application of the Oil Conservation Division of the Energy and Minerals Department upon its own motion for an order for the creation of new pools in Eddy, Lea, and Roosevelt Counties, New Mexico, the abolishment of an existing pool in Lea County, New Mexico, the reclassification of an existing pool in Lea County, New Mexico, and the extension of certain existing pools in Chaves, Eddy, Lea and Roosevelt Counties, New Mexico, and giving notice to all persons and parties interested in the subject matter thereof to appear and show cause why such creations, abolishments, reclassifications, and extensions should not be made.

- (a) CREATE a new pool in Lea County, New Mexico, classified as an oil pool for Lower Bone Springs production and designated as the Airstrip-Lower Bone Springs Pool with special vertical limits defined as the top of the Bone Springs marker at 9615 feet to top of Wolfcamp at 10,534 feet, as found on log of Amoco Production Company State FU Well No. 1 located in Unit K of Section 25, Township 18 South, Range 34 East, NMPM. The discovery well is the Amoco Production Company State FU Well No. 2 located in Unit N of Section 25, Township 18 South, Range 34 East, NMPM. Said pool would comprise:

TOWNSHIP 18 SOUTH, RANGE 34 EAST, NMPM
Section 25: SW/4

- (b) CREATE a new pool in Lea County, New Mexico, classified as an oil pool for Upper Bone Springs production and designated as the Airstrip-Upper Bone Springs Pool with special vertical limits defined as the top of the Bone Springs at 7800 feet to marker at 9615 feet as found on log of Amoco Production Company State FU Well No. 1 located in Unit K of Section 25, Township 18 South, Range 34 East, NMPM. Said pool would be comprised of acreage from abolished Airstrip-Bone Springs and acreage dedicated to the Amoco Production Company State FU Well No. 1 and described as:

TOWNSHIP 18 SOUTH, RANGE 34 EAST, NMPM
Section 25: S/2

- (c) CREATE a new pool in Lea County, New Mexico, classified as a gas pool for Morrow production and designated as the West Double X-Morrow Gas Pool. The discovery well is Union Oil Company of California Paduca Federal Well No. 1 located in Unit G of Section 30, Township 24 South, Range 32 East, NMPM. Said pool would comprise:

TOWNSHIP 24 SOUTH, RANGE 32 EAST, NMPM
Section 30: E/2

- (d) CREATE a new pool in Eddy County, New Mexico, classified as a gas pool for Atoka production and designated as the Dublin Ranch-Atoka Gas pool. The discovery well is J. C. Barnes Little Squaw Com Well No. 2 located in Unit N of Section 27, Township 22 South, Range 28 East, NMPM. Said pool would comprise:

TOWNSHIP 22 SOUTH, RANGE 28 EAST, NMPM
Section 27: S/2

- (e) CREATE a new pool in Lea County, New Mexico, classified as a gas pool for Morrow production and designated as the Gem-Morrow Gas Pool. The discovery well is Union Oil Company of California Maduro Unit Federal Well No. 1 located in Unit J of Section 29, Township 19 South, Range 33 East, NMPM. Said pool would comprise:

TOWNSHIP 19 SOUTH, RANGE 33 EAST, NMPM
Section 29: S/2

- (f) CREATE a new pool in Lea County, New Mexico, classified as a gas pool for Morrow production and designated as the Fast Gem-Morrow Gas Pool. The discovery well is Union Oil Company of California Laguna Deep Unit Federal Well No. 1 located in Unit G of Section 35, Township 19 South, Range 33 East, NMPM. Said pool would comprise:

TOWNSHIP 19 SOUTH, RANGE 33 EAST, NMPM
Section 35: N/2

- (g) CREATE a new pool in Lea County, New Mexico, classified as a gas pool for Atoka production and designated as the Halfway-Atoka Gas Pool. The discovery well is Amoco Production Company Federal Y Com Well No. 1 located in Unit G of Section 27, Township 20 South, Range 33 East, NMPM. Said pool would comprise:

TOWNSHIP 20 SOUTH, RANGE 33 EAST, NMPM
Section 27: E/2

- (h) CREATE a new pool in Lea County, New Mexico, classified as an oil pool for Devonian production and designated as the Midway-Devonian Pool. The discovery well is David

Nomenclature Advertisement for December 1979

Fasken Warren Well No. 1 located in Unit C of Section 8, Township 17 South, Range 37 East, NMPM. Said pool would comprise:

TOWNSHIP 17 SOUTH, RANGE 37 EAST, NMPM
Section 8: NE/4

⁹
(~~1~~) CREATE a new pool in Lea County, New Mexico, classified as a gas pool for Atoka production and designated as the East Triste Draw-Atoka Gas Pool. The discovery well is Getty Oil Company State 29 J Well No. 1 located in Unit J of Section 29, Township 24 South, Range 33 East, NMPM. Said pool would comprise:

TOWNSHIP 24 SOUTH, RANGE 33 EAST, NMPM
Section 29: E/2

^h
(~~3~~) CREATE a new pool in Roosevelt County, New Mexico, classified as an oil pool for Bough C production and designated as the Tucker Ranch-Bough C Pool. The discovery well is Pauley Petroleum, Inc. Tucker Well No. 1 located in Unit J of Section 9, Township 7 South, Range 33 East, NMPM. Said pool would comprise:

TOWNSHIP 7 SOUTH, RANGE 33 EAST, NMPM
Section 9: SE/4

~~(1)~~ ABOLISH the Airstrip-Bone Spring Pool in Lea County, New Mexico, described as:

~~TOWNSHIP 18 SOUTH, RANGE 34 EAST, NMPM~~
~~Section 25: SE/4~~

ⁱ
(~~1~~) RECLASSIFY the Oil Center-Glorieta Pool in Lea County, New Mexico, as the Oil Center-Glorieta Gas Pool. The Pool was created by Order R-5988 as an oil pool but was advertised as a gas pool.

^j
(~~2~~) EXTEND the Angell Ranch-Morrow Gas Pool in Eddy County, New Mexico, to include therein:

TOWNSHIP 20 SOUTH, RANGE 27 EAST, NMPM
Section 1: W/2
Section 2: N/2

^k
(~~2~~) EXTEND the Atoka-San Andres Pool in Eddy County New Mexico, to include therein:

TOWNSHIP 18 SOUTH, RANGE 26 EAST, NMPM
Section 28: S/2 SE/4

^l
(~~2~~) EXTEND the Atoka-Yeso Pool in Eddy County, New Mexico, to include therein:

TOWNSHIP 18 SOUTH, RANGE 26 EAST, NMPM
Section 34: E/2 NW/4

^m
(~~4~~) EXTEND the Austin-Mississippian Gas Pool in Lea County, New Mexico, to include therein:

TOWNSHIP 14 SOUTH, RANGE 36 EAST, NMPM
Section 16: N/2

ⁿ
(~~4~~) EXTEND the Blinebry Oil and Gas Pool in Lea County, New Mexico, to include therein:

TOWNSHIP 20 SOUTH, RANGE 38 EAST, NMPM
Section 20: SE/4

TOWNSHIP 21 SOUTH, RANGE 37 EAST, NMPM
Section 18: SW/4

TOWNSHIP 22 SOUTH, RANGE 36 EAST, NMPM
Section 1: NW/4

^o
(~~2~~) EXTEND the Bluit-Wolfcamp Gas Pool in Roosevelt County, New Mexico, to include therein:

TOWNSHIP 8 SOUTH, RANGE 37 EAST, NMPM
Section 3: NE/4

^p
(~~2~~) EXTEND the South Brusmon-Grantie Wash Pool in Lea County, New Mexico, to include therein:

TOWNSHIP 22 SOUTH, RANGE 38 EAST, NMPM
Section 31: NE/4

Nomenclature Advertisement for December, 1979

(g) EXTEND the Cass Draw-Wolfcamp Gas Pool in Eddy County, New Mexico, to include therein:
TOWNSHIP 23 SOUTH, RANGE 27 EAST, NMPM
Section 11: W/2

(h) EXTEND the Chavero-San Andres Pool in Chaves County, New Mexico, to include therein:
TOWNSHIP 8 SOUTH, RANGE 32 EAST, NMPM
Section 3: SE/4

(s) EXTEND the Cinta Roja-Morrow Gas Pool in Lea County, New Mexico, to include therein:
TOWNSHIP 24 SOUTH, RANGE 35 EAST, NMPM
Section 10: All

(w) EXTEND the Comanche-San Andres Pool in Eddy County, New Mexico, to include therein:
TOWNSHIP 11 South, Range 26 East, NMPM
Section 14: NW/4 NW/4

(x) EXTEND the Corbin ~~Atoka~~ Pool in Lea County, New Mexico, to include therein:
TOWNSHIP 17 SOUTH, RANGE 33 EAST, NMPM
Section 34: NE/4

(y) EXTEND the South Culebra Bluff-Atoka Gas Pool in Eddy County, New Mexico, to include therein:
TOWNSHIP 23 SOUTH, RANGE 28 EAST, NMPM
Section 35: S/2

(z) EXTEND the Diablo-San Andres Pool in Chaves County, New Mexico, to include therein:
TOWNSHIP 10 SOUTH, RANGE 27 EAST, NMPM
Section 15: SW/4 SW/4

(aa) EXTEND the Golden Lane-Atoka Gas Pool in Eddy County, New Mexico, to include therein:
TOWNSHIP 20 SOUTH, RANGE 29 EAST, NMPM
Section 36: E/2

(bb) EXTEND the East Grana Ridge-Morrow Gas Pool in Lea County, New Mexico, to include therein:
TOWNSHIP 21 SOUTH, RANGE 34 EAST, NMPM
Section 34: E/2

(cc) EXTEND the Langley-Devonian Gas Pool in Lea County, New Mexico, to include therein:
TOWNSHIP 22 SOUTH, RANGE 36 EAST, NMPM
Section 20: E/2

aa
(dd) EXTEND the Lovington ~~San Andres~~ ^{San Andres} Pool in Lea County, New Mexico, to include therein:
TOWNSHIP 16 SOUTH, RANGE 37 EAST, NMPM
Section 28: S/2
Section 29: S/2

bb
(ee) EXTEND the North Lusk-Morrow Gas Pool in Lea County, New Mexico, to include therein:
TOWNSHIP 18 SOUTH, RANGE 32 EAST, NMPM
Section 33: E/2
TOWNSHIP 19 SOUTH, RANGE 32 EAST, NMPM
Section 4: E/2

cc
(ff) EXTEND the East McMillan-Seven Rivers-Queen Pool in Eddy County, New Mexico, to include therein:
TOWNSHIP 20 SOUTH, RANGE 27 EAST, NMPM
Section 3: S/2 SW/4 and SE/4 NW/4

dd
(gg) EXTEND the Mesclero-Permian Pennsylvanian Pool in Lea County, New Mexico, to include therein:
TOWNSHIP 10 SOUTH, RANGE 32 EAST, NMPM
Section 34: W/2

Nomenclature Advertisement for December, 1979

- ^{ee}
(~~tt~~) EXTEND the Monument-Tubb Pool in Lea County, New Mexico, to include therein:

TOWNSHIP 20 SOUTH, RANGE 37 EAST, NMPM
Section 12: NW/4

- ^{cc}
(~~tt~~) EXTEND the Penasco Draw-San Andres-Yeso Associated Pool in Eddy County, New Mexico, to include therein:

TOWNSHIP 19 SOUTH, RANGE 24 EAST, NMPM
Section 1: E/2 E/2, NW/4 NE/4, E/2 NW/4 and NE/4 SW/4
Section 12: NE/4

TOWNSHIP 19 SOUTH, RANGE 25 EAST, NMPM
Section 6: N/2

- ⁹⁹
(~~tt~~) EXTEND the South Peterson-Fusselman Pool in Roosevelt County, New Mexico, to include therein:

TOWNSHIP 5 SOUTH, RANGE 33 EAST, NMPM
Section 30: SW/4

- ⁴⁴
(~~tt~~) EXTEND the East Red Lake-Queen-Crayburg Pool in Eddy County, New Mexico, to include therein:

TOWNSHIP 16 SOUTH, RANGE 28 EAST, NMPM
Section 36: NE/4

- ¹¹
(~~tt~~) EXTEND the Runyan Ranch-Morrow Gas Pool in Eddy County, New Mexico, to include therein:

TOWNSHIP 19 SOUTH, RANGE 23 EAST, NMPM
Section 18: E/2

- ³³
(~~mm~~) EXTEND the Salt Lake-Bone Springs Pool in Lea County, New Mexico, to include therein:

TOWNSHIP 20 SOUTH, RANGE 32 EAST, NMPM
Section 14: SE/4
Section 23: S/2 and NE/4

- ^{KK}
(~~tt~~) EXTEND the North Shugart-Atoka Gas Pool in Eddy County, New Mexico, to include therein:

TOWNSHIP 18 SOUTH, RANGE 31 EAST, NMPM
Section 20: W/2

- ¹¹
(~~oo~~) EXTEND the Sioux-Yates Pool in Lea County, New Mexico, to include therein:

TOWNSHIP 26 SOUTH, RANGE 36 EAST, NMPM
Section 8: SE/4

- ^{mm}
(~~pp~~) EXTEND the Tomahawk-San Andres Pool in Chaves and Roosevelt Counties, New Mexico, to include therein:

TOWNSHIP 7 SOUTH, RANGE 32 EAST, NMPM
Section 29: NW/4
Section 32: S/2

TOWNSHIP 8 SOUTH, RANGE 32 EAST, NMPM
Section 5: NE/4

- ⁿⁿ
(~~qq~~) EXTEND the Tubb Oil and Gas Pool in Lea County, New Mexico, to include therein:

TOWNSHIP 21 SOUTH, RANGE 36 EAST, NMPM
Section 36: N/2

TOWNSHIP 21 SOUTH, RANGE 37 EAST, NMPM
Section 31: NW/4

- ^{oo}
(~~rr~~) EXTEND the North Turkey Track-Morrow Gas Pool in Eddy County, New Mexico, to include therein:

TOWNSHIP 18 SOUTH, RANGE 28 EAST, NMPM
Section 28: E/2

TOWNSHIP 19 SOUTH, RANGE 28 EAST, NMPM
Section 1: N/2

Nomenclature Advertisement for December, 1972

LB EXTEND the Twin Lakes-San Andres Associated Pool in Chaves County, New Mexico, to include therein:

TOWNSHIP 8 SOUTH, RANGE 28 EAST, NMPM
Section 25: SE/4

TOWNSHIP 8 SOUTH, RANGE 29 EAST, NMPM
Section 19: S/2 SW/4 and SW/4 SE/4
Section 30: W/2
Section 31: NW/4

99
(cc) EXTEND the White City-Pennsylvanian Gas Pool in Eddy County, New Mexico, to include therein:

TOWNSHIP 25 SOUTH, RANGE 26 EAST, NMPM
Section 12: All

NOMENCLATURE ADVERTISEMENT FOR DECEMBER, 1979
CASE NO. 6769

In the matter of the application of the Oil Conservation Division of the Energy and Minerals Department upon its own motion for an order for the creation of new pools in Eddy, Lea, and Roosevelt Counties, New Mexico, the abolishment of an existing pool in Lea County, New Mexico, the reclassification of an existing pool in Lea County, New Mexico, and the extension of certain existing pools in Chaves, Eddy, Lea and Roosevelt Counties, New Mexico, and giving notice to all persons and parties interested in the subject matter thereof to appear and show cause why such creations, abolishments, reclassifications, and extensions should not be made.

(a) CREATE a new pool in Lea County, New Mexico, classified as an oil pool for Lower Bone Springs production and designated as the Airstrip-Lower Bone Springs Pool with special vertical limits defined as the top of the Bone Springs marker at 9615 feet to top of Wolfcamp at 10,534 feet, as found on log of Amoco Production Company State FU Well No. 1 located in Unit K of Section 25, Township 18 South, Range 34 East, NMPM. The discovery well is the Amoco Production Company State FU Well No. 2 located in Unit N of Section 25, Township 18 South, Range 34 East, NMPM. Said pool would comprise:

TOWNSHIP 18 SOUTH, RANGE 34 EAST, NMPM
Section 25: SW/4

(b) CREATE a new pool in Lea County, New Mexico, classified as an oil pool for Upper Bone Springs production and designated as the Airstrip-Upper Bone Springs Pool with special vertical limits defined as the top of the Bone Springs at 7800 feet to marker at 9615 feet as found on log of Amoco Production Company State FU Well No. 1 located in Unit K of Section 25, Township 18 South, Range 34 East, NMPM. Said pool would be comprised of acreage from abolished Airstrip-Bone Springs and acreage dedicated to the Amoco Production Company State FU Well No. 1 and described as:

TOWNSHIP 18 SOUTH, RANGE 34 EAST, NMPM
Section 25: S/2

(c) CREATE a new pool in Lea County, New Mexico, classified as a gas pool for Morrow production and designated as the West Double X-Morrow Gas Pool. The discovery well is Union Oil Company of California Paduca Federal Well No. 1 located in Unit G of Section 30, Township 24 South, Range 32 East, NMPM. Said pool would comprise:

TOWNSHIP 24 SOUTH, RANGE 32 EAST, NMPM
Section 30: E/2

(d) CREATE a new pool in Eddy County, New Mexico, classified as a gas pool for Atoka production and designated as the Dublin Ranch-Atoka Gas Pool. The discovery well is J. C. Barnes Little Squaw Com Well No. 2 located in Unit N of Section 27, Township 22 South, Range 28 East, NMPM. Said pool would comprise:

TOWNSHIP 22 SOUTH, RANGE 28 EAST, NMPM
Section 27: S/2

(e) CREATE a new pool in Lea County, New Mexico, classified as a gas pool for Morrow production and designated as the Gem-Morrow Gas Pool. The discovery well is Union Oil Company of California Maduro Unit Federal Well No. 1 located in Unit J of Section 29, Township 19 South, Range 33 East, NMPM. Said pool would comprise:

TOWNSHIP 19 SOUTH, RANGE 33 EAST, NMPM
Section 29: S/2

(f) CREATE a new pool in Lea County, New Mexico, classified as a gas pool for Morrow production and designated as the East Gem-Morrow Gas Pool. The discovery well is Union Oil Company of California Laguna Deep Unit Federal Well No. 1 located in Unit G of Section 35, Township 19 South, Range 33 East, NMPM. Said pool would comprise:

TOWNSHIP 19 SOUTH, RANGE 33 EAST, NMPM
Section 35: N/2

(g) CREATE a new pool in Lea County, New Mexico, classified as a gas pool for Atoka production and designated as the Halfway-Atoka Gas Pool. The discovery well is Amoco Production Company Federal Y Com Well No. 1 located in Unit G of Section 27, Township 20 South, Range 33 East, NMPM. Said pool would comprise:

TOWNSHIP 20 SOUTH, RANGE 33 EAST, NMPM
Section 27: E/2

(h) CREATE a new pool in Lea County, New Mexico, classified as an oil pool for Devonian production and designated as the Midway-Devonian Pool. The discovery well is David

Nomenclature Advertisement for December 1979

Fasken Warren Well No. 1 located in Unit G of Section 8, Township 17 South, Range 37 East, NMPM. Said pool would comprise:

TOWNSHIP 17 SOUTH, RANGE 37 EAST, NMPM
Section 8: NE/4

(i) CREATE a new pool in Lea County, New Mexico, classified as a gas pool for Atoka production and designated as the East Triste Draw-Atoka Gas Pool. The discovery well is Getty Oil Company State 29 J Well No. 1 located in Unit J of Section 29, Township 24 South, Range 33 East, NMPM. Said pool would comprise:

TOWNSHIP 24 SOUTH, RANGE 33 EAST, NMPM
Section 29: E/2

(j) CREATE a new pool in Roosevelt County, New Mexico, classified as an oil pool for Bough C production and designated as the Tucker Ranch-Bough C Pool. The discovery well is Pauley Petroleum, Inc. Tucker Well No. 1 located in Unit J of Section 9, Township 7 South, Range 33 East, NMPM. Said pool would comprise:

TOWNSHIP 7 SOUTH, RANGE 33 EAST, NMPM
Section 9: SE/4

(k) ABOLISH the Airstrip-Bone Spring Pool in Lea County, New Mexico, described as:

TOWNSHIP 18 SOUTH, RANGE 34 EAST, NMPM
Section 25: SE/4

(l) RECLASSIFY the Oil Center-Glorieta Pool in Lea County, New Mexico, as the Oil Center-Glorieta Gas Pool. The Pool was created by Order R-5988 as an oil pool but was advertised as a gas pool.

(m) EXTEND the Angell Ranch-Morrow Gas Pool in Eddy County, New Mexico, to include therein:

TOWNSHIP 20 SOUTH, RANGE 27 EAST, NMPM
Section 1: W/2
Section 2: N/2

(n) EXTEND the Atoka-San Andres Pool in Eddy County, New Mexico, to include therein:

TOWNSHIP 18 SOUTH, RANGE 26 EAST, NMPM
Section 28: 3/2 SE/4

(o) EXTEND the Atoka-Yeso Pool in Eddy County, New Mexico, to include therein:

TOWNSHIP 18 SOUTH, RANGE 26 EAST, NMPM
Section 34: E/2 NW/4

(p) EXTEND the Austin-Mississippian Gas Pool in Lea County, New Mexico, to include therein:

TOWNSHIP 14 SOUTH, RANGE 36 EAST, NMPM
Section 16: N/2

(q) EXTEND the Blinebry Oil and Gas Pool in Lea County, New Mexico, to include therein:

TOWNSHIP 20 SOUTH, RANGE 38 EAST, NMPM
Section 20: SE/4

TOWNSHIP 21 SOUTH, RANGE 37 EAST, NMPM
Section 18: SW/4

TOWNSHIP 22 SOUTH, RANGE 36 EAST, NMPM
Section 1: NW/4

(r) EXTEND the Bluff-Wolfcamp Gas Pool in Roosevelt County, New Mexico, to include therein:

TOWNSHIP 8 SOUTH, RANGE 37 EAST, NMPM
Section 3: NE/4

(s) EXTEND the South Brusnon-Grantie Wash Pool in Lea County, New Mexico, to include therein:

TOWNSHIP 22 SOUTH, RANGE 38 EAST, NMPM
Section 11: SE/4

Nomenclature Advertisement for December, 1970

(l) EXTEND the Cass Draw-Wolfcamp Gas Pool in Eddy County, New Mexico, to include therein:

TOWNSHIP 23 SOUTH, RANGE 27 EAST, NMPM
Section 11: W/2

(u) EXTEND the Chaveroo-San Andres Pool in Chaves County, New Mexico, to include therein:

TOWNSHIP 8 SOUTH, RANGE 32 EAST, NMPM
Section 3: SE/4

(v) EXTEND the Cinta Roja-Morrow Gas Pool in Lea County, New Mexico, to include therein:

TOWNSHIP 24 SOUTH, RANGE 35 EAST, NMPM
Section 10: All

(w) EXTEND the Comanche-San Andres Pool in Eddy County, New Mexico, to include therein:

TOWNSHIP 11 South, Range 26 East, NMPM
Section 14: NW/4 NW/4

(x) EXTEND the Corbin-Queen Pool in Lea County, New Mexico, to include therein:

TOWNSHIP 17 SOUTH, RANGE 33 EAST, NMPM
Section 34: NE/4

(y) EXTEND the South Culebra Bluff-Atoka Gas Pool in Eddy County, New Mexico, to include therein:

TOWNSHIP 23 SOUTH, RANGE 28 EAST, NMPM
Section 35: S/2

(z) EXTEND the Diablo-San Andres Pool in Chaves County, New Mexico, to include therein:

TOWNSHIP 10 SOUTH, RANGE 27 EAST, NMPM
Section 15: SW/4 SW/4

(aa) EXTEND the Golden Lane-Atoka Gas Pool in Eddy County, New Mexico, to include therein:

TOWNSHIP 20 SOUTH, RANGE 29 EAST, NMPM
Section 36: E/2

(bb) EXTEND the East Grama Ridge-Morrow Gas Pool in Lea County, New Mexico, to include therein:

TOWNSHIP 21 SOUTH, RANGE 34 EAST, NMPM
Section 34: E/2

(cc) EXTEND the Langley-Devonian Gas Pool in Lea County, New Mexico, to include therein:

TOWNSHIP 22 SOUTH, RANGE 36 EAST, NMPM
Section 20: E/2

(dd) EXTEND the Lovington-San Andres Pool in Lea County, New Mexico, to include therein:

TOWNSHIP 16 SOUTH, RANGE 37 EAST, NMPM
Section 28: S/2
Section 29: S/2

(ee) EXTEND the North Lusk-Morrow Gas Pool in Lea County, New Mexico, to include therein:

TOWNSHIP 18 SOUTH, RANGE 32 EAST, NMPM
Section 33: E/2

TOWNSHIP 19 SOUTH, RANGE 32 EAST, NMPM
Section 4: E/2

(ff) EXTEND the East McMillan-Seven Rivers-Queen Pool in Eddy County, New Mexico, to include therein:

TOWNSHIP 20 SOUTH, RANGE 27 EAST, NMPM
Section 3: S/2 NE/4 and SE/4 NW/4

(gg) EXTEND the Mescalero-Permo Pennsylvanian Pool in Lea County, New Mexico, to include therein:

TOWNSHIP 10 SOUTH, RANGE 32 EAST, NMPM
Section 34: W/2

Nomenclature Advertisement for December, 1979

(hh) EXTEND the Monument-Tubb Pool in Lea County, New Mexico, to include therein:

TOWNSHIP 20 SOUTH, RANGE 37 EAST, NMPM
Section 12: NW/4

(ii) EXTEND the Penasco Draw-San Andres-Yeso Associated Pool in Eddy County, New Mexico, to include therein:

TOWNSHIP 19 SOUTH, RANGE 24 EAST, NMPM
Section 1: E/2 E/2, NW/4 NE/4, E/2 NW/4 and NE/4 SW/4
Section 12: NE/4

TOWNSHIP 19 SOUTH, RANGE 25 EAST, NMPM
Section 6: N/2

(jj) EXTEND the South Peterson-Fusselman Pool in Roosevelt County, New Mexico, to include therein:

TOWNSHIP 5 SOUTH, RANGE 33 EAST, NMPM
Section 30: SW/4

(kk) EXTEND the East Red Lake-Queen-Grayburg Pool in Eddy County, New Mexico, to include therein:

TOWNSHIP 16 SOUTH, RANGE 28 EAST, NMPM
Section 36: NE/4

(ll) EXTEND the Runyan Ranch-Morrow Gas Pool in Eddy County, New Mexico, to include therein:

TOWNSHIP 19 SOUTH, RANGE 23 EAST, NMPM
Section 18: E/2

(mm) EXTEND the Salt Lake-Bone Springs Pool in Lea County, New Mexico, to include therein:

TOWNSHIP 20 SOUTH, RANGE 32 EAST, NMPM
Section 14: SE/4
Section 23: S/2 and NE/4

(nn) EXTEND the North Shugart-Atoka Gas Pool in Eddy County, New Mexico, to include therein:

TOWNSHIP 18 SOUTH, RANGE 31 EAST, NMPM
Section 20: W/2

(oo) EXTEND the Sioux-Yates Pool in Lea County, New Mexico, to include therein:

TOWNSHIP 26 SOUTH, RANGE 36 EAST, NMPM
Section 8: SE/4

(pp) EXTEND the Tomahawk-San Andres Pool in Chaves and Roosevelt Counties, New Mexico, to include therein:

TOWNSHIP 7 SOUTH, RANGE 32 EAST, NMPM
Section 29: NW/4
Section 32: S/2

TOWNSHIP 8 SOUTH, RANGE 32 EAST, NMPM
Section 5: NE/4

(qq) EXTEND the Tubb Oil and Gas Pool in Lea County, New Mexico, to include therein:

TOWNSHIP 21 SOUTH, RANGE 36 EAST, NMPM
Section 36: N/2

TOWNSHIP 21 SOUTH, RANGE 37 EAST, NMPM
Section 31: NW/4

(rr) EXTEND the North Turkey Track-Morrow Gas Pool in Eddy County, New Mexico, to include therein:

TOWNSHIP 18 SOUTH, RANGE 28 EAST, NMPM
Section 26: E/2

TOWNSHIP 19 SOUTH, RANGE 28 EAST, NMPM
Section 1: N/2

Nomenclature Advertisement for December, 1979

(ss) EXTEND the Twin Lakes-San Andres Associated Pool in Chaves County, New Mexico, to include therein:

TOWNSHIP 8 SOUTH, RANGE 28 EAST, NMPM
Section 25: SE/4

TOWNSHIP 8 SOUTH, RANGE 29 EAST, NMPM
Section 19: S/2 SW/4 and SW/4 SE/4
Section 30: W/2
Section 31: NW/4

(tt) EXTEND the White City-Pennsylvanian Gas Pool in Eddy County, New Mexico, to include therein:

TOWNSHIP 25 SOUTH, RANGE 26 EAST, NMPM
Section 12: All