

CASE 6868: NORTHWEST NOMENCLATURE

CASE NO.

6868

---

APPLICATION,  
TRANSCRIPTS,  
SMALL EXHIBITS,

ETC.

STATE OF NEW MEXICO  
ENERGY AND MINERALS DEPARTMENT  
OIL CONSERVATION DIVISION

CASE NO. 6868  
Order No. R-6327-A

APPLICATION OF THE OIL CONSERVATION  
DIVISION ON ITS OWN MOTION FOR AN  
ORDER CONTRACTING AND EXTENDING  
CERTAIN POOLS IN SAN JUAN, RIO ARRIBA,  
BANDOVAL, AND MCKINLEY COUNTIES, NEW  
MEXICO.

NUNC PRO TUNC ORDER

BY THE DIVISION:

It appearing to the Division that Order No. R-6327 dated  
April 30, 1980, does not correctly state the intended order of  
the Division,

IT IS THEREFORE ORDERED:

(1) That Paragraph (dd) on page 9 of Order No. R-6327  
dated April 30, 1980, should be amended to read in its entirety  
as follows:


"(dd) That the Otero-Gallup Oil Pool in Rio Arriba  
County, New Mexico, as heretofore classified, defined,  
and described, is hereby extended to include therein:

TOWNSHIP 24 NORTH, RANGE 5 WEST, NMPM  
Section 2: N/2 NW/4

TOWNSHIP 25 NORTH, RANGE 5 WEST, NMPM  
Section 22: NE/4  
Section 23: NW/4  
Section 34: E/2 SW/4 and SE/4  
Section 35: SW/4 SW/4"

That this order shall be effective nunc pro tunc as of  
April 30, 1980.

DONE at Santa Fe, New Mexico, on this 22nd day of July,  
1980.



STATE OF NEW MEXICO  
OIL CONSERVATION DIVISION

*Joe D. Ramey*  
JOE D. RAMEY  
Director

STATE OF NEW MEXICO  
ENERGY AND MINERALS DEPARTMENT  
OIL CONSERVATION DIVISION  
STATE LAND OFFICE BLDG.  
SANTA FE, NEW MEXICO  
23 April 1980

EXAMINER HEARING

IN THE MATTER OF:

The hearing called by the Oil Con-  
servation Division on its own motion  
for an order contracting or extend-  
ing certain pools in San Juan, Rio  
Arriba, Sandoval, and McKinley  
Counties, New Mexico.

CASE  
6868

BEFORE: Richard L. Stamets

TRANSCRIPT OF HEARING

A P P E A R A N C E S

For the Oil Conservation  
Division:

Ernest L. Padilla, Esq.  
Legal Counsel to the Division  
State Land Office Bldg.  
Santa Fe, New Mexico 87501

SALLY W. BOYD, C.S.R.

Rt. 1 Box 193-B  
Santa Fe, New Mexico 87501  
Phone (505) 455-7409



I N D E X

FRANK CHAVEZ

Direct Examination by Mr. Padilla

3

E X H I B I T S

Division Exhibit One, Document

4

SALLY W. BOYD, C.S.R.

Rt. 1 Box 193-B  
Santa Fe, New Mexico 87501  
Phone (505) 435-7409

SALLY W. BOYD, C.S.R.

Rt. 1 Box 199-B  
Santa Fe, New Mexico 87501  
Phone (505) 455-7409

Page 3

1 MR. STAMETS: We will call next Case 6868.  
2 IN the matter of the hearing called by the Oil Conservation  
3 Division on its own motion for an order contracting or ex-  
4 tending certain pools in San Juan, Rio Arriba, Sandoval, and  
5 McKinley Counties, New Mexico.

6 MR. PADILLA: Mr. Examiner, Ernest L.  
7 Padilla on behalf of the Oil Conservation Division. I have  
8 one witness who needs to be sworn.

9  
10 (Witness sworn.)

11  
12 FRANK CHAVEZ  
13 being called as a witness and having been duly sworn upon his  
14 oath, testified as follows, to-wit:

15  
16 DIRECT EXAMINATION

17 BY MR. PADILLA:

18 Q Mr. Chavez, for the record would you  
19 please state your name, by whom you're employed, and in what  
20 capacity?

21 A My name is Frank Chavez. I'm employed  
22 by the New Mexico Oil Conservation Division in the Aztec  
23 Office as a Supervisor.

24 Q Mr. Chavez, as supervisor of the Aztec  
25 District, are you prepared to make recommendations to the

1 Division concerning nomenclature of certain pools in San Juan,  
2 Rio Arriba, and Sandoval and McKinley Counties?

3 A Yes, I am.

4 Q Are your recommendations prepared in the  
5 form of an exhibit?

6 A Yes. They are. It's Exhibit Number One,  
7 which is before the Examiner.

8 Q Will you please refer to Exhibit Number  
9 One and to the docket that has been prepared and distributed  
10 at this hearing, and point out any substantial differences  
11 between the two?

12 A Okay, there are no differences between  
13 the exhibit and the docket.

14 Q And do you have anything further to add  
15 concerning this nomenclature case?

16 A I do not.

17 MR. PADILLA: Mr. Examiner, I'll offer  
18 Exhibit One into evidence.

19 MR. STAMETS: Exhibit One will be admitted.

20 Are there any questions of the witness?

21 He may be excused.

22 Anything further in this case?

23 The case will be taken under advisement.

24  
25 (Hearing concluded.)

SALLY W. BOYD, C.S.R.

El. 1 Box 190-B  
Santa Fe, New Mexico 87501  
Phone (505) 435-7409

## REPORTER'S CERTIFICATE

I, SALLY W. BOYD, C.S.R., DO HEREBY CERTIFY that the foregoing Transcript of Hearing before the Oil Conservation Division was reported by me; that the said transcript is a full, true, and correct record of the hearing, prepared by me to the best of my ability.

Sally W. Boyd CSR.

SALLY W. BOYD, C.S.R.

Rt. 1 Box 193-B  
Santa Fe, New Mexico 87501  
Phone (505) 455-7409

I do hereby certify that the foregoing is  
a complete record of the proceedings in  
the Examiner hearing of Case No. 6865  
heard by me on 4-23 1980  
Richard H. Ham B, Examiner  
Oil Conservation Division

STATE OF NEW MEXICO  
ENERGY AND MINERALS DEPARTMENT  
OIL CONSERVATION DIVISION  
STATE LAND OFFICE BLDG.  
SANTA FE, NEW MEXICO  
23 April 1980

## EXAMINER HEARING

## IN THE MATTER OF:

The hearing called by the Oil Con-  
servation Division on its own motion  
for an order contracting or extend-  
ing certain pools in San Juan, Rio  
Arriba, Sandoval, and McKinley  
Counties, New Mexico.

CASE  
6868

BEFORE: Richard L. Stamets

## TRANSCRIPT OF HEARING

## A P P E A R A N C E S

For the Oil Conservation  
Division:

Ernest L. Padilla, Esq.  
Legal Counsel to the Division  
State Land Office Bldg.  
Santa Fe, New Mexico 87501

SALLY W. BOYD, C.S.R.

Rt. 1 Box 193-B  
Santa Fe, New Mexico 87501  
Phone (505) 455-7409

I N D E X

FRANK CHAVEZ

Direct Examination by Mr. Padilla

3

E X H I B I T S

Division Exhibit One, Document

4

SALLY W. BOYD, C.S.R.  
Rt. 1 Box 193-B  
Santa Fe, New Mexico 87501  
Phone (505) 455-7409

- 1
- 2
- 3
- 4
- 5
- 6
- 7
- 8
- 9
- 10
- 11
- 12
- 13
- 14
- 15
- 16
- 17
- 18
- 19
- 20
- 21
- 22
- 23
- 24
- 25

SALLY W. BOYD, C.S.R.

Rt. 1 Box 193-B  
Santa Fe, New Mexico 87501  
Phone (505) 455-7409

1 MR. STAMETS: We will call next Case 6868.  
2 IN the matter of the hearing called by the Oil Conservation  
3 Division on its own motion for an order contracting or ex-  
4 tending certain pools in San Juan, Rio Arriba, Sandoval, and  
5 McKinley Counties, New Mexico.

6 MR. PADILLA: Mr. Examiner, Ernest L.  
7 Padilla on behalf of the Oil Conservation Division. I have  
8 one witness who needs to be sworn.

9  
10 (Witness sworn.)

11  
12 FRANK CHAVEZ  
13 being called as a witness and having been duly sworn upon his  
14 oath, testified as follows, to-wit:

15  
16 DIRECT EXAMINATION

17 BY MR. PADILLA:

18 Q Mr. Chavez, for the record would you  
19 please state your name, by whom you're employed, and in what  
20 capacity?

21 A My name is Frank Chavez. I'm employed  
22 by the New Mexico Oil Conservation Division in the Aztec  
23 Office as a Supervisor.

24 Q Mr. Chavez, as supervisor of the Aztec  
25 District, are you prepared to make recommendations to the

SALLY W. BOYD, C.S.R.

Rt. 1 Box 193-B  
Santa Fe, New Mexico 87501  
Phone (505) 455-7409

Page 4

1 Division concerning nomenclature of certain pools in San Juan,  
2 Rio Arriba, and Sandoval and McKinley Counties?

3 A Yes, I am.

4 Q Are your recommendations prepared in the  
5 form of an exhibit?

6 A Yes. They are. It's Exhibit Number One,  
7 which is before the Examiner.

8 Q Will you please refer to Exhibit Number  
9 One and to the docket that has been prepared and distributed  
10 at this hearing, and point out any substantial differences  
11 between the two?

12 A Okay, there are no differences between  
13 the exhibit and the docket.

14 Q And do you have anything further to add  
15 concerning this nomenclature case?

16 A I do not.

17 MR. PADILLA: Mr. Examiner, I'll offer  
18 Exhibit One into evidence.

19 MR. STAMETS: Exhibit One will be admitted.

20 Are there any questions of the witness?

21 He may be excused.

22 Anything further in this case?

23 The case will be taken under advisement.

24

25

(Hearing concluded.)



REPORTER'S CERTIFICATE

I, SALLY W. BOYD, C.S.R., DO HEREBY CERTIFY that the foregoing Transcript of Hearing before the Oil Conservation Division was reported by me; that the said transcript is a full, true, and correct record of the hearing, prepared by me to the best of my ability.

SALLY W. BOYD, C.S.R.

Rt. 1 Box 193-B  
Santa Fe, New Mexico 87501  
Phone (505) 455-7409

I do hereby certify that the foregoing is a complete record of the proceedings in the Examiner hearing of Case No. 19 heard by me on 19

Oil Conservation Division, Examiner

STATE OF NEW MEXICO  
ENERGY AND MINERALS DEPARTMENT  
OIL CONSERVATION DIVISION

IN THE MATTER OF THE HEARING  
CALLED BY THE OIL CONSERVATION  
DIVISION FOR THE PURPOSE OF  
CONSIDERING:

CASE NO. 6868  
Order No. R-6327

THE APPLICATION OF THE OIL CONSERVATION  
DIVISION ON ITS OWN MOTION FOR AN ORDER  
CONTRACTING AND EXTENDING CERTAIN POOLS  
IN SAN JUAN, RIO ARriba, SANDOVAL, AND  
MCKINLEY COUNTIES, NEW MEXICO.

ORDER OF THE DIVISION

BY THE DIVISION:

This cause came on for hearing at 9 a.m. on April 23, 1980,  
at Santa Fe, New Mexico, before Examiner Richard L. Stamets.

NOW, on this 30th day of April, 1980, the Division  
Director, having considered the testimony, the record, and the  
recommendations of the Examiner, and being fully advised in the  
premises,

FINDS:

(1) That due public notice having been given as required  
by law, the Division has jurisdiction of this cause and the  
subject matter thereof.

(2) That there is need for the contraction of the Bisti-  
Farmington Pool in San Juan County, New Mexico, by the deletion  
of certain acreage therefrom.

(3) That there is need for the contraction of the Blanco-  
Pictured Cliffs Pool in San Juan County, New Mexico, by the  
deletion of certain acreage therefrom. The deleted acreage is  
included in the Aztec-Pictured Cliffs Pool.

(4) That there is need for certain extensions to the  
~~Albino-Pictured Cliffs Pool, the Aztec-Fruitland Pool, the Aztec-~~  
Pictured Cliffs Pool, the Bisti-Farmington Pool, the Bisti-  
Lower Gallup Oil Pool, the Blanco-Fruitland Pool, the Blanco-  
Pictured Cliffs Pool, the Bloomfield-Farmington Oil Pool, the  
Cha Cha-Gallup Oil Pool, the Fulcher Kutz-Pictured Cliffs Pool,  
the Harper Hill Fruitland-Pictured Cliffs Pool, the Harris

-2-

Case No. 6868

Order No. R-6327

Mesa-Chacra Pool, the West Kutz-Pictured Cliffs Pool, the South Los Pinos Fruitland-Pictured Cliffs Pool, the Ute Dome-Dakota Pool, and the WAW Fruitland-Pictured Cliffs Pool, all in San Juan County, New Mexico, the Ballard-Pictured Cliffs Pool and the South Blanco-Pictured Cliffs Pool, both in Rio Arriba, San Juan, and Sandoval Counties, New Mexico, the Blanco Mesaverde Pool and the Largo-Chacra Pool, both in Rio Arriba and San Juan Counties, New Mexico, the East Blanco-Pictured Cliffs Pool, the Campo-Gallup Pool, the Chosa Mesa-Pictured Cliffs Pool, the Escrito-Gallup Oil Pool, the Gobernador-Pictured Cliffs Pool, the South Lindrith Gallup-Dakota Oil Pool, the West Lindrith Gallup-Dakota Oil Pool, the Otero-Chacra Pool, and the Otero-Gallup Oil Pool, all in Rio Arriba County, New Mexico, the Chacon-Dakota Associated Pool in Rio Arriba and Sandoval Counties, New Mexico, the Rusty-Chacra Pool in Sandoval County, New Mexico, and the Star-Mesaverde Oil Pool in McKinley County, New Mexico.

IT IS THEREFORE ORDERED:

(a) That the Bisti-Farmington Pool in San Juan County, New Mexico, as heretofore classified, defined, and described, is hereby contracted by deleting therefrom:

TOWNSHIP 26 NORTH, RANGE 12 WEST, NMPM  
Section 20: W/2

(b) That the Blanco-Pictured Cliffs Pool in San Juan County, New Mexico, as heretofore classified, defined, and described, is hereby contracted by deleting therefrom:

TOWNSHIP 30 NORTH, RANGE 10 WEST, NMPM  
Section 35: NW/4

(c) That the Albino-Pictured Cliffs Pool in San Juan County, New Mexico, as heretofore classified, defined, and described, is hereby extended to include therein:

TOWNSHIP 32 NORTH, RANGE 8 WEST, NMPM  
Section 24: W/2  
Section 25: W/2  
Section 26: SE/4  
Section 36: W/2

(d) That the Aztec-Fruitland Pool in San Juan County, New Mexico, as heretofore classified, defined, and described, is hereby extended to include therein:

-3-  
Case No. 6868  
Order No. R-6327

TOWNSHIP 29 NORTH, RANGE 10 WEST, NMPM  
Section 17: S/2

(e) That the Astec-Pictured Cliffs Pool in San Juan County, New Mexico, as heretofore classified, defined, and described, is hereby extended to include therein:

TOWNSHIP 29 NORTH, RANGE 9 WEST, NMPM  
Section 34: NW/4

TOWNSHIP 30 NORTH, RANGE 10 WEST, NMPM  
Section 6: SE/4

TOWNSHIP 31 NORTH, RANGE 11 WEST, NMPM  
Section 7: SW/4  
Section 17: S/2

TOWNSHIP 31 NORTH, RANGE 12 WEST, NMPM  
Section 23: NE/4

(f) That the Ballard-Pictured Cliffs Pool in Rio Arriba, Sandoval, and San Juan Counties, New Mexico, as heretofore classified, defined, and described, is hereby extended to include therein:

TOWNSHIP 26 NORTH, RANGE 8 WEST, NMPM  
Section 15: NW/4

(g) That the Bisti-Farmington Pool in San Juan County, New Mexico, as heretofore classified, defined, and described, is hereby extended to include therein:

TOWNSHIP 26 NORTH, RANGE 12 WEST, NMPM  
Section 29: S/2  
Section 30: SE/4 and W/2

(h) That the Bisti-Lower Gallup Oil Pool in San Juan County, New Mexico, as heretofore classified, defined, and described, is hereby extended to include therein:

TOWNSHIP 25 NORTH, RANGE 12 WEST, NMPM  
Section 22: NW/4

(i) That the Blanco-Fruitland Pool in San Juan County, New Mexico, as heretofore classified, defined, and described, is hereby extended to include therein:

- 4 -

Case No. 6868  
Order No. R-6327

TOWNSHIP 29 NORTH, RANGE 9 WEST, NMPM  
Section 1: SW/4  
Section 2: SE/4

TOWNSHIP 30 NORTH, RANGE 9 WEST, NMPM  
Section 10: SW/4  
Section 16: NW/4

(j) That the Blanco Mesaverde Pool in Rio Arriba and San Juan Counties, New Mexico, as heretofore classified, defined, and described, is hereby extended to include therein:

TOWNSHIP 25 NORTH, RANGE 3 WEST, NMPM  
Section 3: E/2  
Section 5: N/2  
Section 6: All  
Section 7: All  
Section 8: W/2

TOWNSHIP 26 NORTH, RANGE 2 WEST, NMPM  
Section 4: All

TOWNSHIP 27 NORTH, RANGE 2 WEST, NMPM  
Section 17: E/2

(k) That the Blanco-Pictured Cliffs Pool in San Juan County, New Mexico, as heretofore classified, defined, and described, is hereby extended to include therein:

TOWNSHIP 29 NORTH, RANGE 8 WEST, NMPM  
Section 10: NE/4 and S/2

TOWNSHIP 29 NORTH, RANGE 9 WEST, NMPM  
Section 20: NE/4

TOWNSHIP 30 NORTH, RANGE 8 WEST, NMPM  
Section 19: All  
Section 29: NW/4  
Section 30: N/2

TOWNSHIP 30 NORTH, RANGE 9 WEST, NMPM  
Section 10: SW/4  
Section 24: E/2

TOWNSHIP 30 NORTH, RANGE 10 WEST, NMPM  
Section 8: NW/4

Case No. 6868  
Order No. R-6327

TOWNSHIP 31 NORTH, RANGE 9 WEST, NMPM

Section 7: NE/4  
Section 19: NW/4

TOWNSHIP 31 NORTH, RANGE 10 WEST, NMPM

Section 24: E/2 and SW/4

TOWNSHIP 31 NORTH, RANGE 11 WEST, NMPM

Section 15: SW/4  
Section 18: NE/4  
Section 21: NE/4  
Section 22: NE/4

TOWNSHIP 31 NORTH, RANGE 12 WEST, NMPM

Section 1: N/2

TOWNSHIP 32 NORTH, RANGE 10 WEST, NMPM

Section 33: S/2

TOWNSHIP 32 NORTH, RANGE 12 WEST, NMPM

Section 10: E/2  
Section 11: All  
Section 13: SW/4  
Section 14: All  
Section 24: NW/4  
Section 25: N/2  
Section 26: NE/4  
Section 35: E/2 and SW/4

(1) That the South Blanco-Pictured Cliffs Pool in Rio Arriba, San Juan, and Sandoval Counties, New Mexico, as heretofore classified, defined, and described, is hereby extended to include therein:

TOWNSHIP 23 NORTH, RANGE 1 WEST, NMPM

Section 19: E/2  
Section 30: NE/4

TOWNSHIP 23 NORTH, RANGE 2 WEST, NMPM

Section 26: NE/4

TOWNSHIP 24 NORTH, RANGE 3 WEST, NMPM

Section 36: NW/4

TOWNSHIP 27 NORTH, RANGE 7 WEST, NMPM

Section 12: SE/4

TOWNSHIP 28 NORTH, RANGE 5 WEST, NMPM

Section 34: NE/4

-6-

Case No. 6868

Order No. R-6327

(m) That the East Blanco-Pictured Cliffs Pool in Rio Arriba County, New Mexico, as heretofore classified, defined, and described, is hereby extended to include therein:

TOWNSHIP 30 NORTH, RANGE 4 WEST, NMPM  
Section 4: W/2

TOWNSHIP 31 NORTH, RANGE 4 WEST, NMPM  
Section 33: SW/4

(n) That the Bloomfield-Farmington Oil Pool in San Juan County, New Mexico, as heretofore classified, defined, and described, is hereby extended to include therein:

TOWNSHIP 29 NORTH, RANGE 11 WEST, NMPM  
Section 25: SE/4

(o) That the Campo-Gallup Pool in Rio Arriba County, New Mexico, as heretofore classified, defined, and described, is hereby extended to include therein:

TOWNSHIP 29 NORTH, RANGE 4 WEST, NMPM  
Section 12: SE/4  
Section 13: NE/4

(p) That the Cha Cha-Gallup Oil Pool in San Juan County, New Mexico, as heretofore classified, defined, and described, is hereby extended to include therein:

TOWNSHIP 29 NORTH, RANGE 14 WEST, NMPM  
Section 18: N/2 SW/4 and NW/4 SE/4

TOWNSHIP 29 NORTH, RANGE 15 WEST, NMPM  
Section 13: NE/4 and N/2 SE/4

(q) That the Chacon-Dakota Associated Pool in Rio Arriba and Sandoval Counties, New Mexico, as heretofore classified, defined, and described, is hereby extended to include therein:

TOWNSHIP 23 NORTH, RANGE 3 WEST, NMPM  
Section 25: NW/4  
Section 26: NE/4  
Section 34: SW/4  
Section 35: NE/4  
Section 36: NW/4

TOWNSHIP 24 NORTH, RANGE 3 WEST, NMPM  
Section 20: E/2  
Section 34: NW/4

(r) That the Chosa Mesa-Pictured Cliffs Pool in Rio Arriba County, New Mexico, as heretofore classified, defined, and described, is hereby extended to include therein:

TOWNSHIP 28 NORTH, RANGE 3 WEST, NMPM

Section 19: S/2  
Section 30: N/2

TOWNSHIP 28 NORTH, RANGE 4 WEST, NMPM

Section 9: E/2  
Section 10: All  
Section 16: E/2  
Section 21: NE/4

(s) That the Escrito-Gallup Oil Pool in Rio Arriba County, New Mexico, as heretofore classified, defined, and described, is hereby extended to include therein:

TOWNSHIP 24 NORTH, RANGE 7 WEST, NMPM

Section 21: SW/4

(t) That the Fulcher Kutz-Pictured Cliffs Pool in San Juan County, New Mexico, as heretofore classified, defined, and described, is hereby extended to include therein:

TOWNSHIP 29 NORTH, RANGE 11 WEST, NMPM

Section 25: SE/4  
Section 36: NE/4 and S/2

(u) That the Gobernador-Pictured Cliffs Pool in Rio Arriba County, New Mexico, as heretofore classified, defined, and described, is hereby extended to include therein:

TOWNSHIP 29 NORTH, RANGE 5 WEST, NMPM

Section 4: N/2 and SE/4  
Section 5: N/2  
Section 6: N/2  
Section 15: S/2  
Section 23: NW/4 and SE/4  
Section 25: NW/4

TOWNSHIP 29 NORTH, RANGE 6 WEST, NMPM

Section 1: NE/4

TOWNSHIP 30 NORTH, RANGE 5 WEST, NMPM

Section 31: SW/4



-8-

Case No. 6868

Order No. R-6327

(v) That the Harper Hill Fruitland-Pictured Cliffs Pool in San Juan County, New Mexico, as heretofore classified, defined, and described, is hereby extended to include therein:

TOWNSHIP 30 NORTH, RANGE 14 WEST, NMPM

Section 27: SE/4

Section 34: NE/4

Section 35: SW/4

(w) That the Harris Mesa-Chacra Pool in San Juan County, New Mexico, as heretofore classified, defined, and described, is hereby extended to include therein:

TOWNSHIP 27 NORTH, RANGE 9 WEST, NMPM

Section 11: S/2

Section 12: SW/4

Section 13: N/2

Section 14: NE/4

(x) That the West Kutz-Pictured Cliffs Pool in San Juan County, New Mexico, as heretofore classified, defined, and described, is hereby extended to include therein:

TOWNSHIP 29 NORTH, RANGE 13 WEST, NMPM

Section 24: S/2

(y) That the Largo-Chacra Pool in Rio Arriba and San Juan Counties, New Mexico, as heretofore classified, defined, and described, is hereby extended to include therein:

TOWNSHIP 27 NORTH, RANGE 7 WEST, NMPM

Section 28: SE/4

(z) That the South Lindrith Gallup-Dakota Oil Pool in Rio Arriba County, New Mexico, as heretofore classified, defined, and described, is hereby extended to include therein:

TOWNSHIP 24 NORTH, RANGE 4 WEST, NMPM

Section 21: SW/4

Section 27: N/2

(aa) That the West Lindrith Gallup-Dakota Oil Pool in Rio Arriba County, New Mexico, as heretofore classified, defined, and described, is hereby extended to include therein:

TOWNSHIP 24 NORTH, RANGE 3 WEST, NMPM

Section 17: NW/4

Case No. 6868  
Order No. R-6327

TOWNSHIP 24 NORTH, RANGE 4 WEST, NMPM

Section 3: SW/4  
Section 5: S/2  
Section 6: S/2  
Section 7: N/2 and SW/4  
Section 8: N/2  
Section 11: SW/4  
Section 14: NE/4  
Section 24: SW/4

TOWNSHIP 25 NORTH, RANGE 4 WEST, NMPM

Section 23: NW/4  
Section 30: SW/4  
Section 31: SE/4

(bb) That the South Los Pinos Fruitland-Pictured Cliffs Pool in San Juan County, New Mexico, as heretofore classified, defined, and described, is hereby extended to include therein:

TOWNSHIP 31 NORTH, RANGE 7 WEST, NMPM

Section 1: W/2  
Section 10: SE/4  
Section 11: N/2

TOWNSHIP 32 NORTH, RANGE 7 WEST, NMPM

Section 26: SE/4  
Section 34: SE/4

(cc) That the Otero-Chacra Pool in Rio Arriba County, New Mexico, as heretofore classified, defined, and described, is hereby extended to include therein:

TOWNSHIP 26 NORTH, RANGE 7 WEST, NMPM

Section 23: N/2  
Section 25: N/2 and SE/4

(dd) That the Otero-Gallup Oil Pool in Rio Arriba County, New Mexico, as heretofore classified, defined, and described, is hereby extended to include therein:

TOWNSHIP 24 NORTH, RANGE 5 WEST, NMPM

Section 2: N/2 NW/4

TOWNSHIP 25 NORTH, RANGE 5 WEST, NMPM

Section 22: NE/4  
Section 23: NW/4  
Section 34: W/2 SW/4 and SE/4  
Section 35: SW/4 SW/4

-10-

Case No. 6868

Order No. R-6327

(ee) That the Rusty-Chacra Pool in Sandoval County, New Mexico, as heretofore classified, defined, and described, is hereby extended to include therein:

TOWNSHIP 22 NORTH, RANGE 6 WEST, NMPM

Section 18: SW/4  
Section 19: All  
Section 20: SW/4  
Section 28: NW/4  
Section 29: N/2  
Section 30: NE/4

TOWNSHIP 22 NORTH, RANGE 7 WEST, NMPM

Section 10: S/2  
Section 11: SW/4  
Section 14: W/2  
Section 15: SE/4  
Section 20: NE/4

(ff) That the Star-Mesaverde Oil Pool in McKinley County, New Mexico, as heretofore classified, defined, and described, is hereby extended to include therein:

TOWNSHIP 19 NORTH, RANGE 6 WEST, NMPM

Section 16: N/2 NE/4

(gg) That the Ute Dome-Dakota Pool in San Juan County, New Mexico, as heretofore classified, defined, and described, is hereby extended to include therein:

TOWNSHIP 32 NORTH, RANGE 14 WEST, NMPM

Section 25: W/2

(hh) That the WAW Fruitland-Pictured Cliffs Pool in San Juan County, New Mexico, as heretofore classified, defined, and described, is hereby extended to include therein:

TOWNSHIP 26 NORTH, RANGE 12 WEST, NMPM

Section 19: S/2 and NW/4  
Section 30: NW/4  
Section 31: NE/4  
Section 36: NW/4

-11-

Case No. 6868

Order No. R-6327

TOWNSHIP 26 NORTH, RANGE 13 WEST, NMPM

Section 2: S/2  
Section 3: S/2  
Section 9: NE/4  
Section 10: N/2  
Section 11: All  
Section 12: W/2  
Section 13: NW/4  
Section 14: N/2  
Section 24: E/2

TOWNSHIP 27 NORTH, RANGE 13 WEST, NMPM


Section 7: W/2 and SE/4  
Section 17: W/2 and SE/4  
Section 20: E/2  
Section 21: W/2  
Section 28: All

IT IS FURTHER ORDERED:

(1) That, pursuant to Section 70-2-18, NMSA 1978, contained in Chapter 271, Laws of 1969, any well which, by virtue of any of the above pool extensions, is subject to pool rules providing for spacing or proration units larger than the one which is presently dedicated thereto, shall have 60 days from the effective date of this order in which to file new Forms C-102 dedicating a standard unit for the pool to said well, or to obtain a non-standard unit approved by the Division. Pending such compliance, the well shall receive a maximum allowable in the same proportion to a standard allowable for the pool that the acreage dedicated to the well bears to a standard unit for the pool. Failure to file Form C-102 dedicating a standard unit to the well or to obtain a non-standard unit approved by the Division within said 60-day period shall subject the well to cancellation of allowable.

(2) That the effective date of this order and all contractions and extensions included herein shall be May 1, 1980.

DONE at Santa Fe, New Mexico, on the day and year hereinabove.



STATE OF NEW MEXICO  
OIL CONSERVATION DIVISION

*Joe D. Ramsey*  
JOE D. RAMSEY  
Director

S E  
fd/

Docket No. 12-80

Dockets Nos. 13-80 and 14-80 are tentatively set for May 7 and 21, 1980. Applications for hearing must be filed at least 22 days in advance of hearing date.

DOCKET: EXAMINER HEARING - WEDNESDAY - APRIL 23, 1980

9 A.M. - OIL CONSERVATION DIVISION CONFERENCE ROOM,  
STATE LAND OFFICE BUILDING, SANTA FE, NEW MEXICO

The following cases will be heard before Richard L. Stamets, Examiner, or Daniel S. Nutter, Alternate Examiner:

CASE 6803: (Continued from February 13, 1980, Examiner Hearing)

In the matter of the hearing called by the Oil Conservation Division on its own motion to permit EPROC Associates, Hartford Accident and Indemnity Company, and all other interested parties to appear and show cause why its Monsanto State H Well No. 1 located in Unit E of Section 2, Township 30 North, Range 16 West, San Juan County, should not be plugged and abandoned in accordance with a Division-approved plugging program.

CASE 6866: In the matter of the hearing called by the Oil Conservation Division on its own motion to permit Hare and McCoy and all other interested parties to appear and show cause why the H. L. Hare Well No. 2 located in Unit B of Section 23, Township 29 North, Range 11 West, San Juan County, should not be plugged and abandoned in accordance with a Division-approved plugging program.

CASE 6867: In the matter of the hearing called by the Oil Conservation Division on its own motion to permit all interested parties to appear and show cause why the following abandoned wells drilled by unknown party or parties and located in Township 29 North, Range 11 West, San Juan County, should not be plugged and abandoned in accordance with a Division-approved plugging program: a well in the SW/4 of Section 24, a well in the SE/4 of Section 22, and a well in the SE/4 of Section 28.

CASE 6850: (Continued from April 9, 1980, Examiner Hearing)

In the matter of the hearing called by the Oil Conservation Division on its own motion to permit Jack F. Grimm, N. B. Hunt, George R. Brown, Am-Arctic, Ltd., The Travelers Indemnity Company, and all other interested parties to appear and show cause why the Mobil 32 Well No. 1 located in Unit D of Section 32, Township 25 South, Range 1 East, Dona Ana County, should not be plugged and abandoned in accordance with a Division-approved plugging program.

CASE 6870: Application of Bass Enterprises Production Company for a dual completion, Lea County, New Mexico. Applicant, in the above-styled cause, seeks approval for the dual completion (conventional) of its Bass State 36 Well No. 1 located in Unit E of Section 36, Township 15 South, Range 34 East, to produce oil from the Townsend-Wolfcamp Pool and gas from an undesignated Morrow pool thru the tubing and casing-tubing annulus, respectively, by means of a cross-over assembly.

CASE 6871: Application of Bass Enterprises Production Company to amend Order No. R-5693, Eddy County, New Mexico. Applicant, in the above-styled cause, seeks to amend Order No. R-5693 to remove the restriction as to the time limit in which salt water may be disposed into Big Eddy Unit Well No. 56 located in Unit G of Section 35, Township 21 South, Range 28 East.

CASE 6872: Application of Amoco Production Company for a dual completion, Lea County, New Mexico. Applicant, in the above-styled cause, seeks approval for the dual completion (conventional) of its State "HQ" Well No. 1 located in Unit P of Section 26, Township 18 South, Range 34 East, Airstrip Field, to produce Bone Springs and Wolfcamp oil thru parallel strings of tubing.

CASE 6873: Application of Harvey L. Yates Company for an unorthodox gas well location, Eddy County, New Mexico. Applicant, in the above-styled cause, seeks approval for the unorthodox location of its Travis Deep Well No. 5, a Morrow test to be drilled 660 feet from the South line and 1650 feet from the East line of Section 12, Township 18 South, Range 28 East, the S/2 of said Section 12 to be dedicated to the well.

CASE 6874: Application of HMC Oil Company for compulsory pooling, Lea County, New Mexico. Applicant, in the above-styled cause, seeks an order pooling all mineral interests in the Pennsylvanian formation underlying the E/2 of Section 6, Township 22 South, Range 35 East, to be dedicated to a well to be drilled at a standard location thereon. Also to be considered will be the cost of drilling and completing said well and the allocation of the cost thereof as well as actual operating costs and charges for supervision. Also to be considered will be the designation of applicant as operator of the well and a charge for risk involved in drilling said well.

**CASE 6853:** (Continued from April 9, 1980, Examiner Hearing)

Application of Caribou Four Corners, Inc. for compulsory pooling, San Juan County, New Mexico. Applicant, in the above-styled cause, seeks an order pooling all mineral interests in the Cha Cha-Gallup Pool underlying the N/2 NE/4 of Section 18, Township 29 North, Range 14 West, to be dedicated to a well to be drilled at a standard location thereon. Also to be considered will be the cost of drilling and completing said well and the allocation of the cost thereof as well as actual operating costs and charges for supervision. Also to be considered will be the designation of applicant as operator of the well and a charge for risk involved in drilling said well.

**CASE 6875:** Application of Maurice L. Brown Co. for compulsory pooling, Lea County, New Mexico. Applicant, in the above-styled cause, seeks an order pooling all mineral interests in the San Andres formation underlying the SE/4 NW/4 of Section 4, Township 9 South, Range 34 East, to be dedicated to a well to be drilled at a standard location thereon. Also to be considered will be the cost of drilling and completing said well and the allocation of the cost thereof as well as actual operating costs and charges for supervision. Also to be considered will be the designation of applicant as operator of the well and a charge for risk involved in drilling said well.

**CASE 6876:** Application of Maurice L. Brown Co. for compulsory pooling, Lea County, New Mexico. Applicant, in the above-styled cause, seeks an order pooling all mineral interests in the Vada-Pennsylvanian Pool underlying the SW/4 of Section 5, Township 9 South, Range 34 East, to be dedicated to a well to be drilled at a standard location thereon. Also to be considered will be the cost of drilling and completing said well and the allocation of the cost thereof as well as actual operating costs and charges for supervision. Also to be considered will be the designation of applicant as operator of the well and a charge for risk involved in drilling said well.

**CASE 6467:** (Reopened and Readvertised)

In the matter of Case 6467 being reopened pursuant to the provisions of Order No. R-5958 which order created the Grama Ridge-Bone Spring Pool in Lea County with temporary special rules therefor providing for 160-acre spacing. All interested parties may appear and show cause why the Grama Ridge-Bone Spring Pool should not be developed on 40-acre spacing units.

**CASE 6877:** Application of Florida Exploration Company for compulsory pooling and unorthodox well location, Lea County, New Mexico. Applicant, in the above-styled cause, seeks an order pooling all mineral interests in the Wolfcamp thru Ellenburger formations underlying the N/2 of Section 11, Township 25 South, Range 35 East, to be dedicated to a well to be drilled at an unorthodox location 1200 feet from the North and West lines of said Section 11. Also to be considered will be the cost of drilling and completing said well and the allocation of the cost thereof as well as actual operating costs and charges for supervision. Also to be considered will be the designation of applicant as operator of the well and a charge for risk involved in drilling said well.

**CASE 6878:** Application of Stevens Oil Company for a non-standard gas proration unit, Chaves County, New Mexico. Applicant, in the above-styled cause, seeks approval of a 160-acre non-standard gas proration unit comprising the N/2 SW/4 and S/2 NW/4 of Section 25, Township 8 South, Range 28 East, Twin Lakes-San Andres Associated Pool, to be dedicated to its O'Brien "F" Well No. 4 located in Unit K of said Section 25.

**CASE 6879:** Application of Jake L. Hamon for a tubingless completion, Lea County, New Mexico. Applicant, in the above-styled cause, seeks authority to produce his Amerada Federal Well No. 2 located in Unit F of Section 17, Township 20 South, Range 36 East, North Osado-Morrow Gas Pool, thru 4 1/2-inch drill pipe cemented in the hole.

**CASE 6861:** (Continued from April 9, 1980, Examiner Hearing)

Application of Zia Energy, Inc. for pool creation, special pool rules, and an NCPA determination, Lea County, New Mexico. Applicant, in the above-styled cause, seeks the creation of a new San Andres oil pool for its State "C" Well No. 1 located in Unit r of Section 17, Township 22 South, Range 37 East, and special rules therefor, including a provision for a limiting gas-oil ratio of 10,000 to 1. Applicant further seeks a new onshore reservoir determination for said State "C" Well No. 1.

**CASE 6837:** (Continued from April 9, 1980, Examiner Hearing)

Application of Curtis Little for compulsory pooling, Rio Arriba County, New Mexico. Applicant, in the above-styled cause, seeks an order pooling all mineral interests in the Dakota formation underlying the W/2 of Section 7, Township 25 North, Range 3 West, to be dedicated to a well to be drilled at a standard location thereon. Also to be considered will be the cost of drilling and completing said well and the allocation of the cost thereof as well as actual operating costs and charges for supervision. Also to be considered will be the designation of applicant as operator of the well and a charge for risk involved in drilling said well.

**CASE 6487:** (Continued from February 13, 1980, Examiner Hearing)

Application of El Paso Natural Gas Company for approval of infill drilling, Lea County, New Mexico. Applicant, in the above-styled cause, seeks a waiver of existing well-spacing requirements and a finding that the drilling of its Shell E State Com Well No. 2 located in Unit N of Section 6, Township 21 South, Range 36 East, Eumont Gas Pool, Lea County, New Mexico, is necessary to effectively and efficiently drain that portion of the proration unit which cannot be so drained by the existing well.

**CASE 6868:** In the matter of the hearing called by the Oil Conservation Division on its own motion for an order contracting and extending certain pools in San Juan, Rio Arriba, Sandoval, and McKinley Counties, New Mexico:

(a) CONTRACT the Bisti-Farmington Pool in San Juan County, New Mexico, by deleting:

TOWNSHIP 26 NORTH, RANGE 12 WEST, NMPM  
Section 20: W/2

(b) CONTRACT the Blanco-Pictured Cliffs Pool in San Juan and Rio Arriba Counties, New Mexico, by deleting:

TOWNSHIP 30 NORTH, RANGE 10 WEST, NMPM  
Section 35: NW/4

(c) EXTEND the Albino-Pictured Cliffs Pool in San Juan County, New Mexico, to include therein:

TOWNSHIP 32 NORTH, RANGE 8 WEST, NMPM  
Section 24: W/2  
Section 25: W/2  
Section 26: SE/4  
Section 36: W/2

(d) EXTEND the Aztec-Fruitland Pool in San Juan County, New Mexico, to include therein:

TOWNSHIP 29 NORTH, RANGE 10 WEST, NMPM  
Section 17: S/2

(e) EXTEND the Aztec-Pictured Cliffs Pool in San Juan County, New Mexico, to include therein:

TOWNSHIP 29 NORTH, RANGE 9 WEST, NMPM  
Section 34: NW/4

TOWNSHIP 30 NORTH, RANGE 10 WEST, NMPM  
Section 6: SE/4

TOWNSHIP 31 NORTH, RANGE 11 WEST, NMPM  
Section 7: SW/4  
Section 17: S/2

TOWNSHIP 31 NORTH, RANGE 12 WEST, NMPM  
Section 23: NE/4

(f) EXTEND the Ballard-Pictured Cliffs Pool in Rio Arriba, Sandoval, and San Juan Counties, New Mexico, to include therein:

TOWNSHIP 26 NORTH, RANGE 8 WEST, NMPM  
Section 15: NW/4

(g) EXTEND the Bisti-Farmington Pool in San Juan County, New Mexico, to include therein:

TOWNSHIP 26 NORTH, RANGE 12 WEST, NMPM  
Section 29: S/2  
Section 30: SE/4 and W/2

(h) EXTEND the Bisti-Lower Gallup Oil Pool in San Juan County, New Mexico, to include therein:

TOWNSHIP 25 NORTH, RANGE 12 WEST, NMPM  
Section 22: NW/4

(i) EXTEND the Blanco-Fruitland Pool in San Juan County, New Mexico, to include therein:

TOWNSHIP 29 NORTH, RANGE 9 WEST, NMPM

Section 1: SW/4

Section 2: SE/4

TOWNSHIP 30 NORTH, RANGE 9 WEST, NMPM

Section 10: SW/4

Section 16: NW/4

(j) EXTEND the Blanco Mesaverde Pool in Rio Arriba and San Juan Counties, New Mexico, to include therein:

TOWNSHIP 25 NORTH, RANGE 3 WEST, NMPM

Section 3: N/2

Section 5: N/2

Section 6: All

Section 7: All

Section 8: W/2

TOWNSHIP 26 NORTH, RANGE 2 WEST, NMPM

Section 4: All

TOWNSHIP 27 NORTH, RANGE 2 WEST, NMPM

Section 17: E/2

(k) EXTEND the Blanco-Pictured Cliffs Pool in San Juan County, New Mexico, to include therein:

TOWNSHIP 29 NORTH, RANGE 8 WEST, NMPM

Section 10: NE/4 and S/2

TOWNSHIP 29 NORTH, RANGE 9 WEST, NMPM

Section 20: NE/4

TOWNSHIP 30 NORTH, RANGE 8 WEST, NMPM

Section 19: All

Section 29: NW/4

Section 30: N/2

TOWNSHIP 30 NORTH, RANGE 9 WEST, NMPM

Section 10: SW/4

Section 24: E/2

TOWNSHIP 30 NORTH, RANGE 10 WEST, NMPM

Section 8: NW/4

TOWNSHIP 31 NORTH, RANGE 9 WEST, NMPM

Section 7: NE/4

Section 19: NW/4

TOWNSHIP 31 NORTH, RANGE 10 WEST, NMPM

Section 24: E/2 and SW/4

TOWNSHIP 31 NORTH, RANGE 11 WEST, NMPM

Section 15: SW/4

Section 18: NE/4

Section 21: NE/4

Section 22: NE/4

TOWNSHIP 31 NORTH, RANGE 12 WEST, NMPM

Section 1: N/2

TOWNSHIP 32 NORTH, RANGE 10 WEST, NMPM

Section 33: S/2



TOWNSHIP 32 NORTH, RANGE 12 WEST, NMPM

Section 10: E/2  
Section 11: All  
Section 13: SW/4  
Section 14: All  
Section 24: NW/4  
Section 25: N/2  
Section 26: NE/4  
Section 35: E/2 and SW/4

- (l) EXTEND the South Blanco-Pictured Cliffs Pool in Rio Arriba, San Juan, and Sandoval Counties, New Mexico, to include therein:

TOWNSHIP 23 NORTH, RANGE 1 WEST, NMPM

Section 19: E/2  
Section 30: NE/4

TOWNSHIP 23 NORTH, RANGE 2 WEST, NMPM

Section 26: NE/4

TOWNSHIP 24 NORTH, RANGE 3 WEST, NMPM

Section 36: NW/4

TOWNSHIP 27 NORTH, RANGE 7 WEST, NMPM

Section 12: SE/4

TOWNSHIP 28 NORTH, RANGE 6 WEST, NMPM

Section 34: NE/4

- (m) EXTEND the East Blanco-Pictured Cliffs Pool in Rio Arriba County, New Mexico, to include therein:

TOWNSHIP 30 NORTH, RANGE 4 WEST, NMPM

Section 4: W/2

TOWNSHIP 31 NORTH, RANGE 4 WEST, NMPM

Section 33: SW/4

- (n) EXTEND the Bloomfield-Farmington Oil Pool in San Juan County, New Mexico, to include therein:

TOWNSHIP 29 NORTH, RANGE 11 WEST, NMPM

Section 25: SE/4

- (o) EXTEND the Campo-Gallup Pool in Rio Arriba County, New Mexico, to include therein:

TOWNSHIP 29 NORTH, RANGE 4 WEST, NMPM

Section 12: SE/4  
Section 13: NE/4

- (p) EXTEND the Cha Cha-Gallup Oil Pool in San Juan County, New Mexico, to include therein:

TOWNSHIP 29 NORTH, RANGE 14 WEST, NMPM

Section 18: N/2 SW/4 and NW/4 SE/4

TOWNSHIP 29 NORTH, RANGE 15 WEST, NMPM

Section 13: NE/4 and N/2 SE/4

- (q) EXTEND the Chacon-Dakota Associated Pool in Rio Arriba and Sandoval Counties, New Mexico, to include therein:

TOWNSHIP 23 NORTH, RANGE 3 WEST, NMPM

Section 25: NW/4  
Section 26: NE/4  
Section 34: SW/4  
Section 35: NE/4  
Section 36: NW/4

TOWNSHIP 24 NORTH, RANGE 3 WEST, NMPM

Section 20: E/2  
Section 34: NW/4

- (r) EXTEND the Chozza Mesa-Pictured Cliffs Pool in Rio Arriba County, New Mexico, to include therein:

TOWNSHIP 28 NORTH, RANGE 3 WEST, NMPM  
Section 19: S/2  
Section 30: N/2

TOWNSHIP 28 NORTH, RANGE 4 WEST, NMPM  
Section 9: E/2  
Section 10: All  
Section 16: E/2  
Section 21: NE/4

- (s) EXTEND the Escrito-Gallup Oil Pool in Rio Arriba County, New Mexico, to include therein:

TOWNSHIP 24 NORTH, RANGE 7 WEST, NMPM  
Section 21: SW/4

- (t) EXTEND the Fulcher Kutz-Pictured Cliffs Pool in San Juan County, New Mexico, to include therein:

TOWNSHIP 29 NORTH, RANGE 11 WEST, NMPM  
Section 25: SE/4  
Section 36: NE/4 and S/2

- (u) EXTEND the Gobernador-Pictured Cliffs Pool in Rio Arriba County, New Mexico, to include therein:

TOWNSHIP 29 NORTH, RANGE 5 WEST, NMPM  
Section 4: N/2 and SE/4  
Section 5: N/2  
Section 6: N/2  
Section 15: S/2  
Section 23: NW/4 and SE/4  
Section 25: NW/4

TOWNSHIP 29 NORTH, RANGE 6 WEST, NMPM  
Section 1: NE/4

TOWNSHIP 30 NORTH, RANGE 5 WEST, NMPM  
Section 31: SW/4

- (v) EXTEND the Harper Hill Fruitland-Pictured Cliffs Pool in San Juan County, New Mexico, to include therein:

TOWNSHIP 30 NORTH, RANGE 14 WEST, NMPM  
Section 27: SE/4  
Section 34: NE/4  
Section 35: SW/4

- (w) EXTEND the Harris Mesa-Chacra Pool in San Juan County, New Mexico, to include therein:

TOWNSHIP 27 NORTH, RANGE 9 WEST, NMPM  
Section 11: S/2  
Section 12: SW/4  
Section 13: N/2  
Section 14: NE/4

- (x) EXTEND the West Kutz-Pictured Cliffs Pool in San Juan County, New Mexico, to include therein:

TOWNSHIP 29 NORTH, RANGE 13 WEST, NMPM  
Section 24: S/2

- (y) EXTEND the Largo-Chacra Pool in Rio Arriba and San Juan Counties, New Mexico, to include therein:

TOWNSHIP 27 NORTH, RANGE 7 WEST, NMPM  
Section 28: SE/4

- (z) EXTEND the South Lindrith Gallup-Dakota Oil Pool in Rio Arriba County, New Mexico, to include therein:

TOWNSHIP 24 NORTH, RANGE 4 WEST, NMPM  
Section 21: SW/4  
Section 27: N/2

(aa) EXTEND the West Lindrith Gallup-Dakota Oil Pool in Rio Arriba County, New Mexico, to include therein:

TOWNSHIP 24 NORTH, RANGE 3 WEST, NMPM  
Section 17: NW/4

TOWNSHIP 24 NORTH, RANGE 4 WEST, NMPM  
Section 3: SW/4  
Section 5: S/2  
Section 6: S/2  
Section 7: N/2 and SW/4  
Section 8: N/2  
Section 11: SW/4  
Section 14: NE/4  
Section 24: SW/4

TOWNSHIP 25 NORTH, RANGE 4 WEST, NMPM  
Section 23: NW/4  
Section 30: SW/4  
Section 31: SE/4

(bb) EXTEND the South Los Pinos Fruitland-Pictured Cliffs Pool in San Juan County, New Mexico, to include therein:

TOWNSHIP 31 NORTH, RANGE 7 WEST, NMPM  
Section 1: W/2  
Section 10: SE/4  
Section 11: N/2

TOWNSHIP 32 NORTH, RANGE 7 WEST, NMPM  
Section 26: SE/4  
Section 34: SE/4

(cc) EXTEND the Otero-Chacra Pool in Rio Arriba County, New Mexico, to include therein:

TOWNSHIP 26 NORTH, RANGE 7 WEST, NMPM  
Section 23: N/2  
Section 25: N/2 and SE/4

(dd) EXTEND the Otero-Gallup Oil Pool in Rio Arriba County, New Mexico, to include therein:

TOWNSHIP 24 NORTH, RANGE 5 WEST, NMPM  
Section 2: N/2 NW/4

TOWNSHIP 25 NORTH, RANGE 5 WEST, NMPM  
Section 22: NE/4  
Section 23: NW/4  
Section 34: W/2 SW/4 and SE/4  
Section 35: SW/4 SW/4

(ee) EXTEND the Rusty-Chacra Pool in Sandoval County, New Mexico, to include therein:

TOWNSHIP 22 NORTH, RANGE 6 WEST, NMPM  
Section 18: SW/4  
Section 19: All  
Section 20: SW/4  
Section 28: NW/4  
Section 29: N/2  
Section 30: NE/4

TOWNSHIP 22 NORTH, RANGE 7 WEST, NMPM  
Section 10: S/2  
Section 11: SW/4  
Section 14: W/2  
Section 15: SE/4  
Section 20: NE/4

(ff) EXTEND the Star-Mesaverde Oil Pool in McKinley County, New Mexico, to include therein:

TOWNSHIP 19 NORTH, RANGE 6 WEST, NMPM  
Section 16: N/2 NE/4

(gg) EXTEND the Ute Dome-Dakota Pool in San Juan County, New Mexico, to include therein:

TOWNSHIP 32 NORTH, RANGE 14 WEST, NMPM  
Section 25: W/2

(hh) EXTEND the WAM Fruitland-Pictured Cliffs Pool in San Juan County, New Mexico, to include therein:

TOWNSHIP 26 NORTH, RANGE 12 WEST, NMPM  
Section 19: S/2 and NW/4  
Section 30: NW/4  
Section 31: NE/4  
Section 36: NW/4

TOWNSHIP 26 NORTH, RANGE 13 WEST, NMPM  
Section 2: S/2  
Section 3: S/2  
Section 9: NE/4  
Section 10: N/2  
Section 11: All  
Section 12: W/2  
Section 13: NW/4  
Section 14: N/2  
Section 24: E/2

TOWNSHIP 27 NORTH, RANGE 13 WEST, NMPM  
Section 7: W/2 and SE/4  
Section 17: W/2 and SE/4  
Section 20: E/2  
Section 21: W/2  
Section 28: All

CASE 6869: In the matter of the hearing called by the Oil Conservation Division on its own motion for an order creating, contracting and extending the vertical and horizontal limits of certain pools in Chaves, Eddy, Lea, and Roosevelt Counties, New Mexico:

(a) CREATE a new pool in Lea County, New Mexico, classified as an oil pool for Wolfcamp production and designated as the East Anderson Ranch-Wolfcamp Pool. The discovery well is Holly Energy, Inc. Pogo State Well No. 1 located in Unit H of Section 19, Township 16 South, Range 33 East, NMPM. Said pool would comprise:

TOWNSHIP 16 SOUTH, RANGE 33 EAST, NMPM  
Section 19: NE/4

(b) CREATE a new pool in Chaves County, New Mexico, classified as an oil pool for San Andres production and designated as the Bull's Eye-San Andres Pool. The discovery well is Ralph Nix Union Happy Well No. 1 located in Unit D of Section 1, Township 8 South, Range 28 East, NMPM. Said pool would comprise:

TOWNSHIP 8 SOUTH, RANGE 28 EAST, NMPM  
Section 1: SE/4 and S/2 NE/4  
Section 12: NE/4

TOWNSHIP 8 SOUTH, RANGE 29 EAST, NMPM  
Section 6: W/2 SW/4  
Section 7: W/2 NW/4

(c) CREATE a new pool in Lea County, New Mexico, classified as an oil pool for San Andres Production and designated as the Cary-San Andres Pool. The discovery well is Zia Energy, Inc. State C Well No. 1 located in Unit F of Section 17, Township 22 South, Range 37 East, NMPM. Said pool would comprise:

TOWNSHIP 22 SOUTH, RANGE 37 EAST, NMPM  
Section 17: NW/4

(d) CREATE a new pool in Eddy County, New Mexico, classified as a gas pool for Grayburg production and designated as the Diamond Mound-Grayburg Gas Pool. The discovery well is Mesa Petroleum Company Sink Federal Well No. 1 located in Unit I of Section 9, Township 16 South, Range 27 East, NMPM. Said pool would comprise:

TOWNSHIP 16 SOUTH, RANGE 27 EAST, NMPM  
Section 9: SE/4

(e) CREATE a new pool in Eddy County, New Mexico, classified as a gas pool for Morrow production and designated as the Diamond Mound-Morrow Gas Pool. The discovery well is Mesa Petroleum Company Derrick Federal Com Well No. 1 located in Unit K of Section 5, Township 16 South, Range 28 East, NMPM. Said pool would comprise:

TOWNSHIP 16 SOUTH, RANGE 28 EAST, NMPM  
Section 5: Lots 3, 4, 5, 6, 11, 12,  
13, and 14

(f) CREATE a new pool in Eddy County, New Mexico, classified as a gas pool for Abo production and designated as the Gopher-Abo Gas Pool. The discovery well is Mesa Petroleum Company Catclaw State Well No. 1 located in Unit G of Section 31, Township 17 South, Range 24 East, NMPM. Said pool would comprise:

TOWNSHIP 17 SOUTH, RANGE 24 EAST, NMPM  
Section 31: NE/4

(g) CREATE a new pool in Eddy County, New Mexico, classified as an oil pool for Upper Pennsylvanian production and designated as the Grayburg-Upper Pennsylvanian Pool. The discovery well is Depco, Inc. Conoco State Well No. 1 located in Unit K of Section 15, Township 17 South, Range 29 East, NMPM. Said pool would comprise:

TOWNSHIP 17 SOUTH, RANGE 29 EAST, NMPM  
Section 15: SW/4

(h) CREATE a new pool in Lea County, New Mexico, classified as an oil pool for Drinkard production and designated as the Hardy-Drinkard Pool. The discovery well is Amoco Production Company State C Tr. 11 Well No. 11 located in Unit X of Section 2, Township 21 South, Range 36 East, NMPM. Said pool would comprise:

TOWNSHIP 21 SOUTH, RANGE 36 EAST, NMPM  
Section 2: SE/4  
Section 11: NE/4

(i) CREATE a new pool in Eddy County, New Mexico, classified as a gas pool for Atoka production and designated as the Logan Draw-Atoka Gas Pool. The discovery well is Mesa Petroleum Company Maralo Federal Com Well No. 1 located in Unit L of Section 22, Township 17 South, Range 27 East, NMPM. Said pool would comprise:

TOWNSHIP 17 SOUTH, RANGE 27 EAST, NMPM  
Section 22: W/2

(j) CREATE a new pool in Chaves County, New Mexico, classified as an oil pool for Queen production and designated as the Rabbit Flats-Queen Pool. The discovery well is Rapid Company, Inc. Copelan State Well No. 1 located in Unit C of Section 31, Township 10 South, Range 27 East, NMPM. Said pool would comprise:

TOWNSHIP 10 SOUTH, RANGE 27 EAST, NMPM  
Section 31: NE/4 NW/4 and N/2 NE/4

(k) CREATE a new pool in Eddy County, New Mexico, classified as a gas pool for Wolfcamp production and designated as the Ross Draw-Wolfcamp Gas Pool. The discovery well is Florida Gas Exploration Company Ross Draw Unit Well No. 7 located in Unit J of Section 26, Township 26 South, Range 30 East, NMPM. Said pool would comprise:

TOWNSHIP 26 SOUTH, RANGE 30 EAST, NMPM  
Section 26: S/2  
Section 27: All

(l) CREATE a new pool in Eddy County, New Mexico, classified as a gas pool for Morrow production and designated as the Sand Point-Morrow Gas Pool. The discovery well is Perry R. Bass Big Eddy Unit Well No. 72 located in Unit R of Section 3, Township 21 South, Range 28 East, NMPM. Said pool would comprise:

TOWNSHIP 21 SOUTH, RANGE 28 EAST, NMPM  
Section 3: S/2

(m) CREATE a new pool in Chaves County, New Mexico, classified as a gas pool for Mississippian production and designated as the Sand Ranch-Mississippian Gas Pool. The discovery well is MGF Oil Corporation Rikar Federal Well No. 1 located in Unit C of Section 14, Township 10 South, Range 29 East, NMPM. Said pool would comprise:

TOWNSHIP 10 SOUTH, RANGE 29 EAST, NMPM  
Section 14: N/2

(n) CREATE a new pool in Chaves County, New Mexico, classified as an oil pool for San Andres production and designated as the North Tom Tom-San Andres Pool. The discovery well is NKM Petroleum Corporation Mooney Well No. 1 located in Unit A of Section 17, Township 7 South, Range 31 East, NMPM. Said pool would comprise:

TOWNSHIP 7 SOUTH, RANGE 31 EAST, NMPM  
Section 17: NE/4

(o) CREATE a new pool in Lea County, New Mexico, classified as an oil pool for Bone Springs production and designated as the Tonto-Bone Springs Pool. The discovery well is Amoco Production Company Nellis A Federal Well No. 1 located in Unit E of Section 8, Township 19 South, Range 33 East, NMPM. Said pool would comprise:

TOWNSHIP 19 SOUTH, RANGE 33 EAST, NMPM  
Section 8: NW/4

(p) CREATE a new pool in Lea County, New Mexico, classified as a gas pool for Mississippian production and designated as the Townsend-Mississippian Gas Pool. The discovery well is Allen K. Trobaugh Eidson Com Well No. 1 located in Unit G of Section 28, Township 16 South, Range 35 East, NMPM. Said pool would comprise:

TOWNSHIP 16 SOUTH, RANGE 35 EAST, NMPM  
Section 28: NE/4

(q) CREATE a new pool in Lea County, New Mexico, classified as an oil pool for Fusselman production and designated as the Wantz-Fusselman Pool. The discovery well is N. B. Hunt Mittie Weatherly Well No. 8 located in Unit G of Section 21, Township 21 South, Range 37 East, NMPM. Said pool would comprise:

TOWNSHIP 21 SOUTH, RANGE 37 EAST, NMPM  
Section 21: NE/4

(r) EXTEND the Airstrip-Lower Bone Springs Pool in Lea County, New Mexico, to include therein:

TOWNSHIP 18 SOUTH, RANGE 34 EAST, NMPM  
Section 27: NW/4

(s) EXTEND the West Arkansas Junction-San Andres Pool in Lea County, New Mexico, to include therein:

TOWNSHIP 18 SOUTH, RANGE 36 EAST, NMPM  
Section 28: NW/4

(t) EXTEND the Avalon-Atoka Gas Pool in Eddy County, New Mexico, to include therein:

TOWNSHIP 21 SOUTH, RANGE 26 EAST, NMPM  
Section 5: S/2

(u) EXTEND the Bar U-Pennsylvanian Pool in Chaves County, New Mexico, to include therein:

TOWNSHIP 8 SOUTH, RANGE 33 EAST, NMPM  
Section 31: N/2

- (v) EXTEND the Blinbry Oil and Gas Pool in Lea County, New Mexico, to include therein:

TOWNSHIP 20 SOUTH, RANGE 38 EAST, NMPM  
Section 20: NE/4

- (w) EXTEND the Boyd-Morrow Gas Pool in Eddy County, New Mexico, to include therein:

TOWNSHIP 19 SOUTH, RANGE 25 EAST, NMPM  
Section 11: All

- (x) EXTEND the East Caprock-Pennsylvanian Pool in Lea County, New Mexico, to include therein:

TOWNSHIP 12 SOUTH, RANGE 32 EAST, NMPM  
Section 14: SW/4  
Section 23: W/2

- (y) CONTRACT the horizontal limits of the Cato-San Andres Pool in Chaves County, New Mexico, by the deletion of the following described area:

TOWNSHIP 8 SOUTH, RANGE 31 EAST, NMPM  
Section 5: NW/4

- and EXTEND the horizontal limits of said pool to include therein:

TOWNSHIP 8 SOUTH, RANGE 30 EAST, NMPM  
Section 4: SE/4

- (z) EXTEND the Chaveroo-San Andres Pool in Roosevelt County, New Mexico, to include therein:

TOWNSHIP 7 SOUTH, RANGE 32 EAST, NMPM  
Section 34: NW/4

- (aa) EXTEND the Comanche Stateline Tansill-Yates Pool in Lea County, New Mexico, to include therein:

TOWNSHIP 26 SOUTH, RANGE 36 EAST, NMPM  
Section 21: NW/4

- (bb) EXTEND the South Culebra Bluff-Bone Springs Pool in Eddy County, New Mexico, to include therein:

TOWNSHIP 23 SOUTH, RANGE 28 EAST, NMPM  
Section 22: NE/4  
Section 23: NW/4

- (cc) EXTEND the Custer-Devonian Gas Pool in Lea County, New Mexico, to include therein:

TOWNSHIP 24 SOUTH, RANGE 36 EAST, NMPM  
Section 25: W/2

- (dd) EXTEND the Double L-Queen Associated Pool in Chaves County, New Mexico, to include therein:

TOWNSHIP 15 SOUTH, RANGE 29 EAST, NMPM  
Section 1: W/2, SW/4 NE/4 and W/2 SE/4

- (ee) EXTEND the Eagle Creek Permo-Pennsylvanian Gas Pool in Eddy County, New Mexico, to include therein:

TOWNSHIP 18 SOUTH, RANGE 25 EAST, NMPM  
Section 3: All

- (ff) EXTEND the South Eunice-San Andres Pool in Lea County, New Mexico, to include therein:

TOWNSHIP 22 SOUTH, RANGE 37 EAST, NMPM  
Section 10: SE/4

- (gg) EXTEND the East Gam-Morrow Gas Pool in Lea County, New Mexico, to include therein:

TOWNSHIP 19 SOUTH, RANGE 33 EAST, NMPM  
Section 26: S/2

- (hh) EXTEND the East Grans Ridge-Morrow Gas Pool in Lea County, New Mexico, to include therein:

TOWNSHIP 22 SOUTH, RANGE 34 EAST, NMPM  
Section 1: W/2

(ii) EXTEND the Grama Ridge-Wolfcamp Gas Pool in Lea County, New Mexico, to include therein:

TOWNSHIP 21 SOUTH, RANGE 34 EAST, NMPM  
Section 36: N/2 and SE/4

(jj) EXTEND the Hobbs-Drinkard Pool in Lea County, New Mexico, to include therein:

TOWNSHIP 18 SOUTH, RANGE 38 EAST, NMPM  
Section 34: W/2

TOWNSHIP 19 SOUTH, RANGE 38 EAST, NMPM  
Section 3: NW/4

(kk) EXTEND the Jalmat Yates-Seven Rivers Pool in Lea County, New Mexico, to include therein:

TOWNSHIP 21 SOUTH, RANGE 36 EAST, NMPM  
Section 28: S/2 NW/4

(ll) EXTEND the Justis-Paddock Pool in Lea County, New Mexico, to include therein:

TOWNSHIP 25 SOUTH, RANGE 37 EAST, NMPM  
Section 25: S/2

TOWNSHIP 25 SOUTH, RANGE 38 EAST, NMPM  
Section 30: SW/4

(mm) EXTEND the Langley-Devonian Gas Pool in Lea County, New Mexico, to include therein:

TOWNSHIP 22 SOUTH, RANGE 36 EAST, NMPM  
Section 17: S/2  
Section 28: N/2

(nn) EXTEND the Langley-Ellenburger Gas Pool in Lea County, New Mexico, to include therein:

TOWNSHIP 22 SOUTH, RANGE 36 EAST, NMPM  
Section 17: S/2

(oo) EXTEND the Leamex-Wolfcamp Pool in Lea County, New Mexico, to include therein:

TOWNSHIP 17 SOUTH, RANGE 33 EAST, NMPM  
Section 21: N/2 N/2

(pp) EXTEND the Logan Draw-Morrow Gas Pool in Eddy County, New Mexico, to include therein:

TOWNSHIP 17 SOUTH, RANGE 27 EAST, NMPM  
Section 20: All  
Section 21: S/2  
Section 28: E/2  
Section 33: E/2

(qq) EXTEND the Northeast Lovington-Pennsylvanian Pool in Lea County, New Mexico, to include therein:

TOWNSHIP 16 SOUTH, RANGE 37 EAST, NMPM  
Section 18: NE/4

(rr) EXTEND the Parkway-Strawn Pool in Eddy County, New Mexico, to include therein:

TOWNSHIP 19 SOUTH, RANGE 29 EAST, NMPM  
Section 25: SW/4

(ss) EXTEND the West Parkway-Morrow Gas Pool in Eddy County, New Mexico, to include therein:

TOWNSHIP 19 SOUTH, RANGE 29 EAST, NMPM  
Section 21: S/2  
Section 22: All



(tt) EXTEND the South Peterson-Fusselman Pool in Roosevelt County, New Mexico, to include therein:

TOWNSHIP 5 SOUTH, RANGE 32 EAST, NMPM  
Section 25: SE/4

(uu) EXTEND the North Quail Ridge-Morrow Gas Pool in Lea County, New Mexico, to include therein:

TOWNSHIP 19 SOUTH, RANGE 33 EAST, NMPM  
Section 12: E/2

TOWNSHIP 19 SOUTH, RANGE 34 EAST, NMPM  
Section 7: W/2

(vv) EXTEND the South Salt Lake-Morrow Gas Pool in Lea County, New Mexico, to include therein:

TOWNSHIP 20 SOUTH, RANGE 32 EAST, NMPM  
Section 25: SW/4  
Section 36: NW/4

(ww) EXTEND the Scoggin Draw-Morrow Gas Pool in Eddy County, New Mexico, to include therein:

TOWNSHIP 18 SOUTH, RANGE 27 EAST, NMPM  
Section 3: E/2  
Section 10: E/2

(xx) EXTEND the Shugart Yates-Seven Rivers Queen-Grayburg Pool in Eddy County, New Mexico, to include therein:

TOWNSHIP 18 SOUTH, RANGE 30 EAST, NMPM  
Section 35: N/2 NE/4

(yy) EXTEND the vertical limits of the Sioux-Yates Pool in Lea County, New Mexico, to include the Tansill formation and redesignate said pool as the Sioux Tansill-Yates Pool, and extend the horizontal limits of said pool to include therein:

TOWNSHIP 26 SOUTH, RANGE 36 EAST, NMPM  
Section 16: N/2 and SE/4

(zz) EXTEND the Tom-Tom San Andres Pool in Chaves County, New Mexico, to include therein:

TOWNSHIP 7 SOUTH, RANGE 31 EAST, NMPM  
Section 25: NW/4  
Section 26: SE/4  
Section 28: SW/4

TOWNSHIP 8 SOUTH, RANGE 31 EAST, NMPM  
Section 5: NW/4 and N/2 SW/4

(aaa) EXTEND the West Tonto-Pennsylvanian Gas Pool in Lea County, New Mexico, to include therein:

TOWNSHIP 19 SOUTH, RANGE 33 EAST, NMPM  
Section 18: NE/4

(bbb) EXTEND the Turkey Track-Morrow Gas Pool in Eddy County, New Mexico, to include therein:

TOWNSHIP 19 SOUTH, RANGE 29 EAST, NMPM  
Section 11: All  
Section 14: E/2

(ccc) EXTEND the North Turkey Track-Morrow Gas Pool in Eddy County, New Mexico, to include therein:

TOWNSHIP 18 SOUTH, RANGE 29 EAST, NMPM  
Section 27: S/2

(ddd) EXTEND the Warren-Tubb Gas Pool in Lea County, New Mexico, to include therein:

TOWNSHIP 20 SOUTH, RANGE 38 EAST, NMPM  
Section 20: NE/4

(ccc) EXTEND the White Ranch-Mississippian Gas Pool in Chaves County, New Mexico, to include therein:

TOWNSHIP 11 SOUTH, RANGE 29 EAST, NMPM  
Section 34: E/2

(fff) EXTEND the Wilson-Strawn Pool in Lea County, New Mexico, to include therein:

TOWNSHIP 21 SOUTH, RANGE 34 EAST, NMPM  
Section 12: SE/4  
Section 13: NE/4

NEW MEXICO OIL CONSERVATION DIVISION

CASE: 6868  
Exhibit 1

(a) That the Bisti-Farmington Gas Pool in San Juan County, New Mexico, as heretofore classified, defined and described, is hereby contracted by deleting:

TOWNSHIP 26 NORTH, RANGE 12 WEST, NMPM  
Section 20 : W/2

BEFORE THE PUBLIC UTILITY OIL CONSERVATION DIVISION	
EXHIBIT NO.	1
CASE NO.	6868
Submitted by	<i>S. Chas</i>
Revised Date	4-23-80

Case: 686E

(b) That the Blanco-Pictured Cliffs Gas Pool in San Juan and Rio Arriba Counties, New Mexico, as heretofore classified, defined and described, is hereby contracted by deleting:

TOWNSHIP 30 NORTH, RANGE 10 WEST, NMPM  
Section 35 : NW/4

Acreage is in Aztec-Pictured Cliffs Pool

Case: 5868

(c) That the Albino-Pictured Cliffs Gas Pool in San Juan County, New Mexico, as heretofore classified, defined and described, is hereby extended to include:

TOWNSHIP 32 NORTH, RANGE 8 WEST, NMPM  
Section 24 : W/2  
25 : W/2  
26 : SE/4  
36 : W/2

Based on:

Southland Royalty Company #3 Wilmer Canyon  
F-24-32N-8W  
IP 1584 MCFPD, SICP 1435

Southland Royalty Company #2 Albino Canyon  
L-36-32N-8W  
AGF 771 MCFPD, SICP 1300

Case: 6868

(d) That the Aztec-Fruitland Gas Pool in San Juan County, New Mexico, as heretofore classified, defined and described, is hereby extended to include:

TOWNSHIP 29 NORTH, RANGE 10 WEST, NMPM  
Section 17 : S/2

Based on:

El Paso Natural Gas Company #11 San Jacinto  
P-17-29N-10W  
HCFPD, SICP 462

Case: 5868

(e) That the Aztec-Pictured Cliffs Gas Pool in San Juan County, New Mexico, as heretofore classified, defined and described, is hereby extended to include:

TOWNSHIP 29 NORTH, RANGE 9 WEST, NMPM  
Section 34 : NW/4

TOWNSHIP 30 NORTH, RANGE 10 WEST, NMPM  
Section 6 : SE/4

TOWNSHIP 31 NORTH, RANGE 11 WEST, NMPM  
Section 7 : SW/4  
17 : S/2

TOWNSHIP 31 NORTH, RANGE 12 WEST, NMPM  
Section 23 : NE/4

Based on:

Supron Energy Corporation #1A Largo Federal  
C-34-29N-9W  
AOF 1134 MCFPD, SICP 755

El Paso Natural Gas Company #5A Atlantic C  
O-6-30N-10W  
AOF 951 MCFPD, SICP 736

Southland Royalty Company #4A Grenier  
M-7-31N-11W  
AOF 548 MCFPD, SICP 730

El Paso Natural Gas Company #12A Mudge  
O-17-31N-11W  
AOF 1155 MCFPD, SICP 738

Southland Royalty Company #3 Hedges  
A-23-31N-12W  
AOF 415 MCFPD, SICP 645

Case: 6868

(f) That the Ballard-Pictured Cliffs Gas Pool in Rio Arriba, Sandoval, and San Juan Counties, New Mexico, as heretofore classified, defined and described, is hereby extended to include:

TOWNSHIP 26 NORTH, RANGE 8 WEST, NMPM  
Section 15 : NW/4

Based on :

Consolidated Oil & Gas, Inc. #2 Con Hale  
C-15-26N-8W  
AOF 790 MCFPD, SICP 560



Case: 6868

(g) That the Bisti-Farmington Gas Pool in San Juan County, New Mexico, as heretofore classified, defined and described, is hereby extended to include:

TOWNSHIP 26 NORTH, RANGE 12 WEST, NMPM  
Sections 30 : SE/4 and W/2  
29 : S/2

Based on:

Dome Petroleum Corp #14 Frew Federal  
J-29-26N-12W  
IP 387 MCFPD, SICP 220

Case: 6868

(h) That the Bisti-Lower Gallup Pool in San Juan County, New Mexico, as heretofore classified, defined and described, is hereby extended to include:

TOWNSHIP 25 NORTH, RANGE 12 WEST, NMPM  
Section 22 : NW/4

Based on:

Hixon Development Company #2 Hunter Wash  
D-22-25N-12W  
IP 51 80/D

Case: 6868

(i) That the Blanco-Fruitland Gas Pool in San Juan County, New Mexico, as heretofore classified, defined and described, is hereby extended to include:

TOWNSHIP 29 NORTH, RANGE 9 WEST, NMPM  
Section 1 : SW/4  
2 : SE/4

TOWNSHIP 30 NORTH, RANGE 9 WEST, NMPM  
Section 10 : SW/4  
16 : NW/4

Based on:

Tenneco Oil Company #60R Florance  
L-1-29N-9W  
AOF MCFPD, SICP 519

Tenneco Oil Company #115 Florance  
M-10-30N-9W  
IP 910 MCFPD, SICP 1025

Tenneco Oil Company #12 State Com K  
E-16-30N-9W  
AOF 44 MCFPD, SICP 385

Case: 6868

(j) That the Blanco - Mesaverde Gas Pool in Rio Arriba and San Juan Counties, New Mexico, as heretofore classified, defined and described, is hereby extended to include:

TOWNSHIP 25 NORTH, RANGE 3 WEST, NMPM

Section 3 : N/2  
5 : N/2  
6 : All  
7 : All  
8 : W/2

TOWNSHIP 26 NORTH, RANGE 2 WEST, NMPM

Section 4 : All

TOWNSHIP 27 NORTH, RANGE 2 WEST, NMPM

Section 17 : E/2

Based on:

Petro-Lewis Corporation #7 Ruddock  
E-3-25N-3W  
AOF 1721 MCFPD, SICP 672

Petro-Lewis Corporation #8 Florance  
H-5-25N-3W  
AOF 1481 MCFPD, SICP 1097

Schalk Development Company #2A Schalk 41  
E-8-25N-3W  
IP 5948 MCFPD, SICP 1260

Schalk Development Company #2 Schalk 41  
H-8-25N-3W  
IP 5281 MCFPD, SICP 1300

Palmer Oil and Gas Company #1 Davis  
F-4-26N-2W  
AOF 5945 MCFPD, SICP 1412

Supron Energy Corporation #11 Jicarilla H  
E-18-26N-4W  
AOF 2208 MCFPD, SICP 1108

Palmer Oil & Gas Company #7 Apache JVA  
J-17-27N-2W  
AOF 2108 MCFPD, SICP 677

Case: 6868

(k) That the Blanco-Pictured Cliffs Gas Pool in San Juan County, New Mexico, as heretofore classified, defined and described, is hereby extended to include:

TOWNSHIP 29 NORTH, RANGE 8 WEST, NMPM  
Section 10 : NE/4 and S/2

TOWNSHIP 29 NORTH, RANGE 9 WEST, NMPM  
Section 20 : NE/4

TOWNSHIP 30 NORTH, RANGE 8 WEST, NMPM  
Section 19 : All  
29 : NW/4  
30 : N/2

TOWNSHIP 30 NORTH, RANGE 9 WEST, NMPM  
Section 10 : SW/4  
24 : E/2

TOWNSHIP 30 NORTH, RANGE 10 WEST, NMPM  
Section 8 : NW/4

TOWNSHIP 31 NORTH, RANGE 9 WEST, NHPM  
Section 7 : NE/4  
19 : NW/4

TOWNSHIP 31 NORTH, RANGE 10 WEST, NMPM  
Section 24 : E/2 and SW/4

TOWNSHIP 31 NORTH, RANGE 11 WEST, NMPM  
Section 15 : SW/4  
18 : NE/4  
21 : NE/4  
22 : NE/4

TOWNSHIP 31 NORTH, RANGE 12 WEST, NMPM  
Section 1 : N/2

TOWNSHIP 32 NORTH, RANGE 10 WEST, NMPM  
Section 33 : S/2

TOWNSHIP 32 NORTH, RANGE 12 WEST, NMPM  
Section 10 : E/2  
11 : All  
13 : SW/4  
14 : All  
24 : NW/4  
25 : N/2  
26 : NE/4  
35 : E/2 and SW/4

Based on:

Southland Royalty Company #5 Hill  
B-10-29N-8W  
IP 450 MCFPD, SICP 761

Case: 6858

Paragraph (k) Page 2

Tenneco Oil Company #9 Hammer  
A-20-29N-9W  
AOF 2148 MCFPD, SICP 800

Tenneco Oil Company #2 Archuleta  
C-19-30N-8W  
AOF 1092 MCFPD, SICP 710

Tenneco Oil Company #2 Gartner  
G-29-30N-8W  
AOF 1106 MCFPD, SICP 875

Tenneco Oil Company #115 Florance  
H-10-30N-9W  
AOF 637 MCFPD, SICP 1000

Tenneco Oil Company #112 Florance  
B-24-30N-9W  
AOF 3919 MCFPD, SICP 1025

Tenneco Oil Company #20A Florance  
J-24-30N-9W  
AOF 6536 MCFPD, SICP 625

El Paso Natural Gas Company #1A Kelly B  
C-8-30N-10W  
AOF 3230 MCFPD, SICP 850

Union Texas Petroleum #14 Johnston Federal  
H-7-31N-9W  
AOF 3151 MCFPD, SICP 656

El Paso Natural Gas Company #5 Barrett  
C-19-31N-9W  
AOF MCFPD, SICP 674

El Paso Natural Gas Company #15 Atlantic  
B-24-31N-10W  
AOF MCFPD, SICP 594

El Paso Natural Gas Company #16 Atlantic  
J-24-31N-10W  
AOF MCFPD, SICP 603

El Paso Natural Gas Company #4A Case  
H-18-31N-11W  
AOF 1042 MCFPD, SICP 761

El Paso Natural Gas Company #52 Mudge  
G-21-31N-11W  
AOF 658 MCFPD, SICP 744

Southland Royalty Company #2 Calloway  
A-22-31N-11W  
AOF 727 MCFPD, SICP 820

Case: 6868

Paragraph (k) Page 3

Southland Royalty Company #19 Davis  
E-1-31N-12W  
IP 555 MCFPD, SICP 765

Amoco Production Company #1 Gardner Gas Com  
I-33-32N-10W  
AOF 219 MCFPD, SICP 806

Southland Royalty Company #4A Decker  
O-10-32N-12W  
AOF 557 MCFPD, SICP 907

Southland Royalty Company #6 Decker  
M-14-32N-12W  
IP 215 MCFPD, SICP 612

El Paso Natural Gas Company #5A Moore  
E-24-32N-12W  
AOF 11,080 MCFPD, SITP 772

Southland Royalty Company #5 Decker  
A-26-32N-12W  
IP 462 MCFPD, SICP 860

Southland Royalty Company #2 Moore  
G-35-32N-12W  
IP 1445 MCFPD, SICP 847

Southland Royalty Company #2 Hillstrom  
M-35-32N-12W  
IP 1295 MCFPD, SICP 915

Case: 6868

(1) That the South Blanco-Pictured Cliffs Gas Pool in Rio Arriba, San Juan and Sandoval Counties, New Mexico, as heretofore classified, defined and described, is hereby extended to include:

TOWNSHIP 23 NORTH, RANGE 1 WEST, NMPM

Section 19 : E/2  
30 : NE/4

TOWNSHIP 23 NORTH, RANGE 2 WEST, NMPM

Section 26 : NE/4

TOWNSHIP 24 NORTH, RANGE 3 WEST, NMPM

Section 36 : NW/4

TOWNSHIP 27 NORTH, RANGE 7 WEST, NMPM

Section 12 : SE/4

TOWNSHIP 28 NORTH, RANGE 6 WEST, NMPM

Section 34 : NE/4

Based on:

Southland Royalty Company #1 Don Evans  
B-30-23N-11W  
220 MCFPD, SICP 870

Southland Royalty Company #1 Jicarilla 443  
A-26-23N-2W  
1P 1797 MCFPD, SICP 805

El Paso Natural Gas Company #99 Lindrith Unit  
C-36-24N-3W  
MCFPD, SICP 878

El Paso Natural Gas Company #198 San Juan 28-7 Unit  
I-12-27N-7W  
MCFPD, SICP 1109

El Paso Natural Gas Company #222 San Juan 28-6 Unit  
A-34-28N-6W  
MCFPD, SICP 1070



Case: 6868

(m) That the East Blanco-Pictured Cliffs Gas Pool in Rio Arriba County, New Mexico, as heretofore classified, defined and described, is hereby extended to include:

TOWNSHIP 30 NORTH, RANGE 4 WEST, NMPM  
Section 4 : W/2

TOWNSHIP 31 NORTH, RANGE 4 WEST, NMPM  
Section 33 : SW/4

Based on:

Schalk Development Company #2 Schalk 31-4  
K-33-31N-4W  
IP 1025 MCFPD, SICP 1230

Case: 6868

(n) That the Bloomfield-Farmington Oil Pool in San Juan County, New Mexico, as heretofore classified, defined and described, is hereby extended to include:

TOWNSHIP 29 NORTH, RANGE 11 WEST, NMPM  
Section 25 : SE/4

Based on:

Manana Gas, Inc. #2 Aunt Maggie  
1-25-29N-11W  
AOF 189 MCFPD, SICP 210

Case: 6868

(o) That the Campo-Gallup Gas Pool in Rio Arriba County, New Mexico, as heretofore classified, defined and described, is hereby extended to include:

TOWNSHIP 29 NORTH, RANGE 4 WEST, NMPM  
Section 12 : SE/4  
13 : NE/4

Based on:

Southland Royalty Company #1 Burns Ranch  
A-13-29N-4W  
AOF 1030 MCFPD, SICP 2567

Case: 6868

(p) That the Cha-Cha-Gallup Pool in San Juan County, New Mexico, as heretofore classified, defined and described, is hereby extended to include:

TOWNSHIP 29 NORTH, RANGE 14 WEST, NMPM  
Section 18 : N/2 SW/4; NW/4 SE/4

TOWNSHIP 29 NORTH, RANGE 15 WEST, NMPM  
Section 13 : NE/4; N/2 SE/4

Based on:

Caribou Four Corners, Inc. #3 Kirtland  
B-13-29N-14W  
IP 87 BO/D

Caribou Four Corners, Inc. #4 Kirtland  
E-18-29N-14W  
IP 78 BO/D

Caribou Four Corners, Inc. #1 Kirtland  
A-13-29N-15W  
IP 84 BO/D

Caribou Four Corners, Inc. #2 Kirtland  
B-13-29N-15W  
IP 225 BO/D

Case: 6868

(q) That the Chacon-Dakota Associated Oil Pool in Rio Arriba and Sandoval Counties, New Mexico, as heretofore classified, defined and described, is hereby extended to include:

TOWNSHIP 23 NORTH, RANGE 3 WEST, NMPM

Section 25 : NW/4  
26 : NE/4  
34 : SW/4  
35 : NE/4  
36 : NW/4

TOWNSHIP 24 NORTH, RANGE 3 WEST, NMPM

Section 20 : E/2  
34 : NW/4

Based on:

Dave M. Thomas Jr. #107 Chacon Jicarilla Apache D  
D-25-23N-3W  
IP 90 BO/D

Chace Oil Company, Inc. #7 Chace Apache 54  
K-34-23N-3W  
IP 200 BO/D

Dave M. Thomas Jr. #105 Chacon Jicarilla Apache D  
D-36-23N-3W  
IP 90 BO/D

Dave M. Thomas Jr. #106 Chacon Jicarilla Apache D  
L-36-23N-3W  
IP 200 BO/D

ARCO Oil & Gas Company #2 Chacon Hill  
G-20-24N-3W  
IP 270 BO/D

ARCO Oil & Gas Company #1 Chacon Hill  
O-20-24N-3W  
IP 220 BO/D

Odessa Natural Corporation #2 Mobile Federal 34  
E-34-24N-3W  
IP 150 BO/D

Case: 6868

(r) That the Choza Mesa-Pictured Cliffs Gas Pool in Rio Arriba County, New Mexico, as heretofore classified, defined and described is hereby extended to include:

TOWNSHIP 28 NORTH, RANGE 3 WEST, NMPM

Section 19 : S/2  
30 : N/2

TOWNSHIP 28 NORTH, RANGE 4 WEST, NMPM

Section 9 : E/2  
10 : All  
16 : E/2  
21 : NE/4

Based on:

Southland Royalty Company #1 Jicarilla 449  
B-30-28N-3W  
AOF 252 MCFPD, SICP 1100

El Paso Natural Gas Company #1 Valdez  
O-9-28N-4W  
IP No Flow MCFPD, SICP 1010

El Paso Natural Gas Company #2 Valdez  
H-16-28N-4W  
IP No Flow MCFPD, SICP 1125

El Paso Natural Gas Company #3 Valdez  
I-16-28N-4W  
IP No Flow MCFPD, SICP 1110

El Paso Natural Gas Company #4 Valdez  
A-21-28N-4W  
IP No Flow MCFPD, SICP 656

Case: 6868

(s) That the Escrito Gallup Gas Pool in Rio Arriba County, New Mexico, as heretofore classified, defined and described, is hereby extended to include:

TOWNSHIP 24 NORTH, RANGE 7 WEST, NMPM  
Section 21 : SW/4

Based on:

Grace Petroleum Corporation #1 Grace Federal 21  
K-21-24N-7W  
IP 32.5 BO/Day

Case: 6868

(t) That the Fulcher Kutz-Pictured Cliffs Gas Pool in San Juan County, New Mexico, as heretofore classified, defined and described, is hereby extended to include:

TOWNSHIP 29 NORTH, RANGE 11 WEST, NMPH

Section 25 : SE/4  
36 : NE/4 and S/2

Based On:

Manana Gas Incorporated #1 Aunt Maggie  
1-25-29N-11W  
AOF 369 MCFPD, SICP 252



Case: 6868

(u) That the Gobernador-Pictured Cliffs Gas Pool in Rio Arriba County, New Mexico, as heretofore classified, defined and described, is hereby extended to include:

TOWNSHIP 29 NORTH, RANGE 5 WEST, NMPM  
Section 4 : N/2 and SE/4  
5 : N/2  
6 : N/2  
15 : S/2  
23 : NW/4 and SE/4  
25 : NW/4

TOWNSHIP 29 NORTH, RANGE 6 WEST, NMPM  
Section 1 : NE/4

TOWNSHIP 30 NORTH, RANGE 5 WEST, NMPM  
Section 31 : SW/4

Based on:

Southland Royalty Company #1A Creek  
P-4-29N-5W  
AOF 3293 MCFPD, SICP 1132

Northwest Pipeline Corporation #78 San Juan 29-5 Unit  
B-6-29N-5W  
AOF 2646 MCFPD, SICP 1010

Northwest Pipeline Corporation #81 San Juan 29-5 Unit  
D-6-29N-5W  
AOF 3364 MCFPD, SICP 1146

Northwest Pipeline Corporation #3 Gobernado  
M-15-29N-5W  
AOF 3415 MCFPD, SICP 1085

Northwest Pipeline Corporation #93 San Juan 29-5 Unit  
C-23-29N-5W  
AOF 5316 MCFPD, SICP 1120

Northwest Pipeline Corporation #95 San Juan 29-5 Unit  
P-23-29N-5W  
AOF 1046 MCFPD, SICP 1025

Northwest Pipeline Corporation #87 San Juan 29-5 Unit  
C-25-29N-5W  
AOF 1419 MCFPD, SICP 1092

Northwest Pipeline Corporation #110 San Juan 29-6 Unit  
E-1-29N-6W  
AOF 2385 MCFPD, SICP 1107

Northwest Pipeline Corporation #63 San Juan 30-5 Unit  
N-31-30N-5W  
AOF 1159 MCFPD, SICP 1170

Case: 6868

(v) That the Harper Hill-Fruitland-Pictured Cliffs Gas Pool in San Juan County, New Mexico, as heretofore classified, defined and described, is hereby extended to include:

TOWNSHIP 30 NORTH, RANGE 14 WEST, NMPM

Section 27 : SE/4  
34 : NE/4  
35 : SW/4

Based on:

Dugan Production Corporation #4 Mayre  
P-27-30N-14W  
IP 271 MCFPD, SICP 227

Ladd Petroleum Corporation #4 Aztec 35  
N-35-30N-14W  
AOF 95 MCFPD, SICP 330

Case: 6868

(w) That the Harris Mesa-Chacra Gas Pool in San Juan County, New Mexico, as heretofore classified, defined and described, is hereby extended to include:

TOWNSHIP 27 NORTH, RANGE 9 WEST, NMPM

Section	11	:	S/2
	12	:	SW/4
	13	:	N/2
	14	:	NE/4

Based on:

Getty Oil Company #6 Nellie Platero  
L-11-27N-9W  
AOF 666 MCFPD, SICP 976

Getty Oil Company #8 John Charles  
B-14-27N-9W  
AOF 1342 MCFPD, SICP 1013

Getty Oil Company #7 Marshall A  
B-14-27N-9W  
AOF 1342 MCFPD, SICP 1013

Case: 6868

(x) That the West Kutz-Pictured Cliffs Gas Pool in San Juan County, New Mexico, as heretofore classified, defined and described, is hereby extended to include:

TOWNSHIP 29 NORTH, RANGE 13 WEST, NMPM  
Section 24: S/2

Based on:

Energy Reserves Group #304 Gallegos Canyon Unit  
N-24-29N-13W  
IP 260 MCFPD, SICP 195

Energy Reserves Group #286 Gallegos Canyon Unit  
P-24-29N-13W  
IP 817 MCFPD, SICP 260

Case: 6868

(y) That the Largo-Chacra Gas Pool in Rio Arriba and San Juan Counties, New Mexico, as heretofore classified, defined and described, is hereby extended to include:

TOWNSHIP 27 NORTH, RANGE 7 WEST, NMPM  
Section 28 : SE/4

Based on:

El Paso Natural Gas Company #220 Rincon Unit  
Q-28-27N-7W  
AOF MCFPD, SICP 1022

Case: 6868

(z) That the South Lindrith Gallup-Dakota Oil Pool in Rio Arriba County, New Mexico, as heretofore classified, defined and described, is hereby extended to include:

TOWNSHIP 24 NORTH, RANGE 4 WEST, NMPM  
Section 21 : SW/4  
27 : N/2

Based on:

Chace Oil Company, Incorporated, #2 Jicarilla 363  
N-21-24N-4W  
IP 37 80/0

Chace Oil Company, Incorporated, #6 Jicarilla 70  
A-27-24N-4W  
IP 39 80/0

Case: 6868

(aa) That the West Lindrith Gallup-Dakota Oil Pool in Rio Arriba County, New Mexico, as heretofore classified, defined and described, is hereby extended to include:

TOWNSHIP 24 NORTH, RANGE 3 WEST, NMPM  
Section 17 : NW/4

TOWNSHIP 24 NORTH, RANGE 4 WEST, NMPM  
Section 3 : SW/4  
5 : S/2  
6 : S/2  
7 : N/2 and SW/4  
8 : N/2  
11 : SW/4  
14 : NE/4  
24 : SW/4

TOWNSHIP 25 NORTH, RANGE 4 WEST, NMPM  
Section 23 : NW/4  
30 : SW/4  
31 : SE/4

Based on:

Arco Oil & Gas Company #4 Jonkin  
E-17-24N-3W  
IP 100 BO/D

Cotton Petroleum Corporation #115 Apache  
M-3-24N-4W  
IP 135 BO/D

Arco Oil & Gas Company #103 Jicarilla  
L-5-24N-4W  
IP 63 BO/D

Arco Oil & Gas Company #105 Jicarilla  
I-6-24N-4W  
IP 50 BO/D

Arco Oil & Gas Company #107 Jicarilla  
A-7-24N-4W  
IP 66 BO/D

Arco Oil & Gas Company #114 Jicarilla  
C-7-24N-4W  
IP 66 BO/D

Arco Oil & Gas Company #108 Jicarilla  
K-7-24N-4W  
IP 120 BO/D

Arco Oil & Gas Company #104 Jicarilla  
A-8-24N-4W  
IP 70 BO/D

Cotton Petroleum Corporation #127 Apache  
H-11-24N-4W  
IP 161 BO/D

Case: 6868

Paragraph (aa) Page 2

Cotton Petroleum Corporation #128 Apache  
H-14-24N-4W  
IP 53 BO/D

Cotton Petroleum Corporation #130 Apache  
K-24-24N-4W  
IP 45 BO/D

Amoco Production Company #2 Jicarilla Apache Tribal 124  
F-23-25N-4W  
IP 91 BO/D

Continental Oil Company #10 Jicarilla 30  
M-30-25N-4W  
IP 75 BO/D

Continental Oil Company #13 Jicarilla 30  
P-31-25N-4W  
IP 50 BO/D



Case: 6868

(bb) That the South Los Pinos-Fruitland-Pictured Cliffs Gas Pool in San Juan County, New Mexico, as heretofore classified, defined and described, is hereby extended to include:

TOWNSHIP 31 NORTH, RANGE 7 WEST, NMPM

Section 1 : W/2  
10 : SE/4  
11 : N/2

TOWNSHIP 32 NORTH, RANGE 7 WEST, NMPM

Section 26 : SE/4  
34 : SE/4  
35 : W/2

Based on:

Blackwood and Nichols Company, Ltd. #204 Northeast Blanco Unit  
M-1-31N-7W  
AOF 5914 MCFPD, SICP 1420

Blackwood and Nichols Company, Ltd. #205 Northeast Blanco Unit  
P-10-31N-7W  
AOF 1120 MCFPD, SICP 1410

Blackwood and Nichols Company, Ltd. #202 Northeast Blanco Unit  
B-11-31N-7W  
AOF 7428 MCFPD, SICP 1410

Blackwood and Nichols Company, Ltd. #203 Northeast Blanco Unit  
C-11-31N-7W  
AOF 2804 MCFPD, SICP 1290

Southland Royalty Company #2A Burnt Mesa  
O-26-32N-7W  
AOF 1702 MCFPD, SICP 1465

Northwest Pipeline Corporation #50 San Juan 32-7 Unit  
O-34-32N-7W  
AOF 6024 MCFPD, SICP 1505

Northwest Pipeline Corporation #47 San Juan 32-7 Unit  
A-35-32N-7W  
AOF 5814 MCFPD, SICP 1530

Northwest Pipeline Corporation #49 San Juan 32-7 Unit  
I-35-32N-7W  
AOF 1160 MCFPD, SICP 1503

Case: 6868

(cc) That the Otero-Chacra Gas Pool in Rio Arriba County, New Mexico, as heretofore classified, defined and described, is hereby extended to include:

TOWNSHIP 26 NORTH, RANGE 7 WEST, NMPH

Section 23 : N/2  
25 : N/2 and SE/4

Based on:

Caulkins Oil Company #332 Breech  
A-23-26N-7W  
AOF 417 MCFPD, SITP 831

Caulkins Oil Company #330 Breech  
C-23-26N-7W  
AOF 761 MCFPD, SITP 1081

Bolin Oil Company #16 Candado  
A-25-26N-7W  
AOF 445 MCFPD, SICP 951

Bolin Oil Company #15 Candado  
D-25-26N-7W  
AOF 623 MCFPD, SITP 1041

Bolin Oil Company #18 Candado  
I-25-26N-7W  
AOF 826 MCFPD, SITP 860

Case: 6868

(dd) That the Otero-Gallup Pool in Rio Arriba County, New Mexico, as heretofore classified, defined and described, is hereby extended to include:

TOWNSHIP 24 NORTH, RANGE 5 WEST, NMPM  
Section 2 : N/2NW/4

TOWNSHIP 25 NORTH, RANGE 5 WEST, NMPM  
Section 22 : NE/4  
23 : NW/4  
34 : E/2 SW/4 and SE/4  
35 : SW/4 SW/4

Based on:

Energy Reserves Group, Incorporated #10 Jicarilla 35  
C-2-24N-5W  
IP 10 BO/D

Amoco Production Company #18 Jicarilla Contract 148  
F-23-25N-5W  
IP 8 BO/D

Case: 6868

(ee) That the Rusty-Chacra Gas Pool in Sandoval County, New Mexico, as heretofore classified, defined and described, is hereby extended to include:

TOWNSHIP 22 NORTH, RANGE 6 WEST, NMPM

Section 18 : SW/4  
19 : ALL  
20 : SW/4  
28 : NW/4  
29 : N/2  
30 : NE/4

TOWNSHIP 22 NORTH, RANGE 7 WEST, NMPM

Section 10 : S/2  
11 : SW/4  
14 : W/2  
15 : SE/4  
20 : NE/4

Based on:

Benson Mineral Group, Incorporated #1 Navajo 18  
N-18-22N-6W  
AOF 47 MCFPD, SICP 380

Benson Mineral Group, Incorporated #1 Federal 19-22-6  
H-19-22N-6W  
AOF 77 MCFPD, SICP 370

Benson Mineral Group, Incorporated #1 Federal 20-22-6  
L-20-22N-6W  
AOF 576 MCFPD, SICP 280

Benson Mineral Group, Incorporated #1 Federal 28-22-6  
D-28-22N-6W  
AOF 710 MCFPD, SICP 495

Benson Mineral Group, Incorporated #1 Dome Rusty 30-22-6  
B-30-22N-6W  
AOF 2083 MCFPD, SICP 490

Benson Mineral Group, Incorporated #1 Navajo 10-22-7  
N-10-22N-7W  
AOF 1004 MCFPD, SICP 480

Dome Petroleum Corporation #1 Dome Federal 15-22-7  
P-15-22N-7W  
IP 815 MCFPD, SICP 350

Dome Petroleum Corporation #1 Dome Navajo 20-22-7  
H-20-22N-7W  
IP 158 MCFPD, SICP 320

Case: 6868

( ff) That the Star Mesaverde Pool in McKinley County, New Mexico, as heretofore classified, defined and described, is hereby extended to include:

TOWNSHIP 19 NORTH, RANGE 6 WEST, NMPM  
Section 16 : N/2 NE/4

Based on:

WTR Oil Company #3 State  
A-16-19N-6W  
IP 3 BO/D

Case : 6868

(gg) That the Ute Dome-Dakota Gas Pool in San Juan County, New Mexico, as heretofore classified, defined and described, is hereby extended to include:

TOWNSHIP 32 NORTH, RANGE 14 WEST, NMPH  
Section 25 : W/2

Based on:

Amoco Production Company #1 Mountain Ute Gas Com J  
E-25-32N-14W  
IP 1604 MCFPD, SICP 650

Amoco Production Company #14 Ute Indians A  
M-25-32N-14W  
AOF 3644 MCFPD, SICP 597

Case: 6868

( hh ) That the WAW-Fruitland-Pictured Cliffs Gas Pool in San Juan County, New Mexico, as heretofore classified, defined and described, is hereby extended to include:

TOWNSHIP 26 NORTH, RANGE 12 WEST, NMPH

Section 19 : S/2 and NW/4  
30 : NW/4  
31 : NE/4  
36 : NW/4

TOWNSHIP 26 NORTH, RANGE 13 WEST, NMPH

Section 2 : S/2  
3 : S/2  
9 : NE/4  
10 : N/2  
11 : All  
12 : W/2  
13 : NW/4  
14 : N/2  
24 : E/2

TOWNSHIP 27 NORTH, RANGE 13, WEST NMPH

Section 7 : W/2 and SE/4  
17 : W/2 and SE/4  
20 : E/2  
21 : W/2  
28 : All

Based on:

Dome Petroleum Corporation #10 Frew Federal  
F-30-26N-12W  
IP 674 MCFPD, SICP 215

Dome Petroleum Corporation #2 Hanlad Federal  
A-31-26N-12W  
IP 544 MCFPD, SICP 215

Jerome P. McHugh #36 Chaco Plant  
F-36-26N-12W  
AOF 176 MCFPD, SICP 146

Merrion & Bayless #1 Southland  
K-3-26N-13W  
IP 180 MCFPD, SICP 232

Merrion and Bayless #4 Southland  
A-9-26N-13W  
IP 205 MCFPD, SICP 234

Merrion & Bayless #3 Southland  
C-10-26N-13W  
IP 250 MCFPD, SICP 234

Merrion and Bayless #6 Southland  
H-10-26N-13W  
IP 760 MCFPD, SICP 212

Case: 6868

Paragraph (hh) Page 2

Dome Petroleum Corporation #1 Some Navajo 12-26-13  
H-12-26N-13W  
IP 640 MCFPD, SICP 218

Dome Petroleum Corporation #3 Dome Navajo 13-26-13  
E-13-26N-13W  
IP 1914 MCFPD, SICP 210

Dome Petroleum Corporation #3 Dome Federal 14-26-13  
F-14-26N-13W  
IP 487 MCFPD, SICP 220

Dome Petroleum Corporation #2 Dome Federal 14-26-13  
H-14-26N-13W  
IP 1560 MCFPD, SICP 210

Dome Petroleum Corporation #3 Some Federal 24-26-13  
H-24-26N-13W  
IP 247 MCFPD, SICP 150

Dome Petroleum Corporation #1 Federal 24  
P-24-26N-13W  
IP 328 MCFPD, SICP 220

Dome Petroleum Corporation #1 Dome Federal 7-27-13  
E-7-27N-13W  
IP 180 MCFPD, SICP 220

Dome Petroleum Corporation #2 Dome Federal 7-27-13  
O-7-27N-13W  
IP 217 MCFPD, SICP 210

Dome Petroleum Corporation #1 Dome Federal 17-27-13  
E-17-27N-13W  
IP 1122 MCFPD, SICP 240

Dome Petroleum Corporation #2 Dome Federal 17-27-13  
H-17-27N-13W  
IP 903 MCFPD, SICP 240

Dome Petroleum Corporation #3 Dome Federal 17-27-13  
O-17-27N-13W  
IP 2257 MCFPD, SICP 232

Dugan Production Corporation #3KR  
O-27N-13W  
IP 18 MCFPD, SICP 249

Dome Petroleum Corporation #1 Some Federal 21-27-13  
E-21-27N-13W  
IP 1128 MCFPD, SICP 210

Dome Petroleum Corporation #3 Dome Navajo 21-27-13  
H-21-27N-13W  
IP 1201 MCFPD, SICP 170



NEW MEXICO OIL CONSERVATION DIVISION

CASE: 5868  
Exhibit 1

(a) That the Bisti-Farmington Gas Pool in San Juan County, New Mexico, as heretofore classified, defined and described, is hereby contracted by deleting:

TOWNSHIP 26 NORTH, RANGE 12 WEST, NMPM  
Section 20 : W/2

BEFORE EXAMINER STAMETS	
OIL CONSERVATION DIVISION	
EXHIBIT NO.	1
CASE NO.	6868
Submitted by	E. Cruz
Hearing Date	11-27-60

Case: 6868

(b) That the Blanco-Pictured Cliffs Gas Pool in San Juan and Rio Arriba Counties, New Mexico, as heretofore classified, defined and described, is hereby contracted by deleting:

TOWNSHIP 30 NORTH, RANGE 10 WEST, NMPM  
Section 35 : NW/4

Acreage is in Aztec-Pictured Cliffs Pool

Case: 5866

(c) That the Albino-Pictured Cliffs Gas Pool in San Juan County, New Mexico, as heretofore classified, defined and described, is hereby extended to include:

TOWNSHIP 32 NORTH, RANGE 8 WEST, NMPM

Section	24	:	W/2
	25	:	W/2
	26	:	SE/4
	36	:	W/2

Based on:

Southland Royalty Company #3 Wilmer Canyon  
F-24-32N-8W  
IP 1584 MCFPD, SICP 1435

Southland Royalty Company #2 Albino Canyon  
L-36-32N-8W  
AOF 771 MCFPD, SICP 1300

Case: 6868

(d) That the Aztec-Fruitland Gas Pool in San Juan County, New Mexico, as heretofore classified, defined and described, is hereby extended to include:

TOWNSHIP 29 NORTH, RANGE 10 WEST, NMPM  
Section 17 : S/2

Based on:

El Paso Natural Gas Company #11 San Jacinto  
P-17-29N-10W  
MCFPD, SICP 462

Case: 6868

(e) That the Aztec-Pictured Cliffs Gas Pool in San Juan County, New Mexico, as heretofore classified, defined and described, is hereby extended to include:

TOWNSHIP 29 NORTH, RANGE 9 WEST, NMPM  
Section 34 : NW/4

TOWNSHIP 30 NORTH, RANGE 10 WEST, NMPM  
Section 6 : SE/4

TOWNSHIP 31 NORTH, RANGE 11 WEST, NMPM  
Section 7 : SW/4  
17 : S/2

TOWNSHIP 31 NORTH, RANGE 12 WEST, NMPM  
Section 23 : NE/4

Based on:

Supron Energy Corporation #1A Largo Federal  
C-34-29N-9W  
AOF 1134 MCFPD, SICP 755

El Paso Natural Gas Company #5A Atlantic C  
O-6-30N-10W  
AOF 951 MCFPD, SICP 736

Southland Royalty Company #4A Grenier  
M-7-31N-11W  
AOF 548 MCFPD, SICP 730

El Paso Natural Gas Company #12A Mudge  
O-17-31N-11W  
AOF 1155 MCFPD, SICP 738

Southland Royalty Company #3 Hedges  
A-23-31N-12W  
AOF 415 MCFPD, SICP 645

Case: 6868

(f) That the Ballard-Pictured Cliffs Gas Pool in Rio Arriba, Sandoval, and San Juan Counties, New Mexico, as heretofore classified, defined and described, is hereby extended to include:

TOWNSHIP 26 NORTH, RANGE 8 WEST, NMPM  
Section 15 : NW/4

Based on :

Consolidated Oil & Gas, Inc. #2 Con Hale  
C-15-26N-8W  
AOF 790 MCFPD, SICP 560

Case: 6868

(g) That the Bisti-Farmington Gas Pool in San Juan County, New Mexico, as heretofore classified, defined and described, is hereby extended to include:

TOWNSHIP 26 NORTH, RANGE 12 WEST, NMPM  
Sections 30 : SE/4 and W/2  
29 : S/2

Based on:

Dome Petroleum Corp #14 Frew Federal  
J-29-26N-12W  
IP 387 MCFPD, SICP 220

Case: 6868

(h) That the Bisti-Lower Gallup Pool in San Juan County, New Mexico, as heretofore classified, defined and described, is hereby extended to include:

TOWNSHIP 25 NORTH, RANGE 12 WEST, NMPM  
Section 22 : NW/4

Based on:

Hixon Development Company #2 Hunter Wash  
D-22-25N-12W  
IP 51 B0/D



Case: 6868

(i) That the Blanco-Fruitland Gas Pool in San Juan County, New Mexico, as heretofore classified, defined and described, is hereby extended to include:

TOWNSHIP 29 NORTH, RANGE 9 WEST, NMPM

Section 1 : SW/4  
2 : SE/4

TOWNSHIP 30 NORTH, RANGE 9 WEST, NMPM

Section 10 : SW/4  
16 : NW/4

Based on:

Tenneco Oil Company #60R Florance  
L-1-29N-9W  
AOF MCFPD, SICP 519

Tenneco Oil Company #115 Florance  
M-10-30N-9W  
IP 910 MCFPD, SICP 1025

Tenneco Oil Company #12 State Com K  
E-16-30N-9W  
AOF 44 MCFPD, SICP 385

Case: 6868

(j) That the Blanco - Mesaverde Gas Pool in Rio Arriba and San Juan Counties, New Mexico, as heretofore classified, defined and described, is hereby extended to include:

TOWNSHIP 25 NORTH, RANGE 3 WEST, NMPM

Section 3 : N/2  
5 : N/2  
6 : All  
7 : All  
8 : W/2

TOWNSHIP 26 NORTH, RANGE 2 WEST, NMPM

Section 4 : All

TOWNSHIP 27 NORTH, RANGE 2 WEST, NMPM

Section 17 : E/2

Based on:

Petro-Lewis Corporation #7 Ruddock  
E-3-25N-3W  
AOF 1721 MCFPD, SICP 672

Petro-Lewis Corporation #8 Florance  
H-5-25N-3W  
AOF 1481 MCFPD, SICP 1097

Schalk Development Company #2A Schalk 41  
E-8-25N-3W  
IP 5948 MCFPD, SICP 1260

Schalk Development Company #2 Schalk 41  
H-8-25N-3W  
IP 5281 MCFPD, SICP 1300

Palmer Oil and Gas Company #1 Davis  
F-4-26N-2W  
AOF 5945 MCFPD, SICP 1412

Supren Energy Corporation #11 Jicarilla H  
E-18-26N-4W  
AOF 2208 MCFPD, SICP 1108

Palmer Oil & Gas Company #7 Apache JVA  
J-17-27N-2W  
AOF 2108 MCFPD, SICP 677

Case: 6868

(k) That the Blanco-Pictured Cliffs Gas Pool in San Juan County, New Mexico, as heretofore classified, defined and described, is hereby extended to include:

TOWNSHIP 29 NORTH, RANGE 8 WEST, NMPM  
Section 10 : NE/4 and S/2

TOWNSHIP 29 NORTH, RANGE 9 WEST, NMPM  
Section 20 : NE/4

TOWNSHIP 30 NORTH, RANGE 8 WEST, NMPM  
Section 19 : All  
29 : NW/4  
30 : N/2

TOWNSHIP 30 NORTH, RANGE 9 WEST, NMPM  
Section 10 : SW/4  
24 : E/2

TOWNSHIP 30 NORTH, RANGE 10 WEST, NMPM  
Section 8 : NW/4

TOWNSHIP 31 NORTH, RANGE 9 WEST, NMPM  
Section 7 : NE/4  
19 : NW/4

TOWNSHIP 31 NORTH, RANGE 10 WEST, NMPM  
Section 24 : E/2 and SW/4

TOWNSHIP 31 NORTH, RANGE 11 WEST, NMPM  
Section 15 : SW/4  
18 : NE/4  
21 : NE/4  
22 : NE/4

TOWNSHIP 31 NORTH, RANGE 12 WEST, NMPM  
Section 1 : N/2

TOWNSHIP 32 NORTH, RANGE 10 WEST, NMPM  
Section 33 : S/2

TOWNSHIP 32 NORTH, RANGE 12 WEST, NMPM  
Section 10 : E/2  
11 : All  
13 : SW/4  
14 : All  
24 : NW/4  
25 : N/2  
26 : NE/4  
35 : E/2 and SW/4

Based on:

Southland Royalty Company #5 Hill  
6-10-29N-2W  
IP 460 MCFPD, SICP 761

Case: 6858

Paragraph (k) Page 2

Tenneco Oil Company #9 Hammer  
A-20-29N-9W  
AOF 2148 MCFPD, SICP 800

Tenneco Oil Company #2 Archuleta  
C-19-30N-8W  
AOF 1052 MCFPD, SICP 710

Tenneco Oil Company #2 Gartner  
G-29-30N-8W  
AOF 1106 MCFPD, SICP 875

Tenneco Oil Company #115 Florance  
M-10-30N-9W  
AOF 637 MCFPD, SICP 1000

Tenneco Oil Company #112 Florance  
B-24-30N-9W  
AOF 3919 MCFPD, SICP 1025

Tenneco Oil Company #20A Florance  
J-24-30N-9W  
AOF 6536 MCFPD, SICP 625

El Paso Natural Gas Company #1A Kelly B  
C-8-30N-10W  
AOF 3230 MCFPD, SICP 850

Union Texas Petroleum #14 Johnston Federal  
H-7-31N-9W  
AOF 3151 MCFPD, SICP 656

El Paso Natural Gas Company #6 Barrett  
C-19-31N-9W  
AOF MCFPD, SICP 674

El Paso Natural Gas Company #15 Atlantic  
B-24-31N-10W  
AOF MCFPD, SICP 504

El Paso Natural Gas Company #16 Atlantic  
J-24-31N-10W  
AOF MCFPD, SICP 603

El Paso Natural Gas Company #4A Case  
H-18-31N-11W  
AOF 1042 MCFPD, SICP 761

El Paso Natural Gas Company #52 Mudge  
G-21-31N-11W  
AOF 658 MCFPD, SICP 744

Southland Royalty Company #2 Calloway  
A-22-31N-11W  
AOF 727 MCFPD, SICP 820

Case: 6868

Paragraph (k) Page 3

Southland Royalty Company #19 Davis  
E-1-31N-12W  
IP 555 MCFPD, SICP 765

Amoco Production Company #1 Gardner Gas Com  
I-33-32N-10W  
AOF 219 MCFPD, SICP 806

Southland Royalty Company #4A Decker  
O-10-32N-12W  
AOF 557 MCFPD, SICP 907

Southland Royalty Company #6 Decker  
M-14-32N-12W  
IP 215 MCFPD, SICP 612

El Paso Natural Gas Company #5A Moore  
E-24-32N-12W  
AOF 11,080 MCFPD, SITP 772

Southland Royalty Company #5 Decker  
A-26-32N-12W  
IP 462 MCFPD, SICP 860

Southland Royalty Company #2 Moore  
G-35-32N-12W  
IP 1445 MCFPD, SICP 847

Southland Royalty Company #2 Hillstrom  
M-35-32N-12W  
IP 1295 MCFPD, SICP 915

Case: 6868

(1) That the South Blanco-Pictured Cliffs Gas Pool in Rio Arriba, San Juan and Sandoval Counties, New Mexico, as heretofore classified, defined and described, is hereby extended to include:

TOWNSHIP 23 NORTH, RANGE 1 WEST, NMPM

Section 19 : E/2  
30 : NE/4

TOWNSHIP 23 NORTH, RANGE 2 WEST, NMPM

Section 26 : NE/4

TOWNSHIP 24 NORTH, RANGE 3 WEST, NMPM

Section 36 : NW/4

TOWNSHIP 27 NORTH, RANGE 7 WEST, NMPM

Section 12 : SE/4

TOWNSHIP 28 NORTH, RANGE 6 WEST, NMPM

Section 34 : NE/4

Based on:

Southland Royalty Company #1 Don Evans  
B-30-23N-11W  
220 MCFPD, SICP 870

Southland Royalty Company #1 Jicarilla 443  
A-26-23N-2W  
IP 1797 MCFPD, SICP 805

El Paso Natural Gas Company #99 Lindrith Unit  
C-36-24N-3W  
MCFPD, SICP 878

El Paso Natural Gas Company #198 San Juan 28-7 Unit  
I-12-27N-7W  
MCFPD, SICP 1109

El Paso Natural Gas Company #222 San Juan 28-6 Unit  
A-34-28N-6W  
MCFPD, SICP 1070

Case: 6868

(m) That the East Blanco-Pictured Cliffs Gas Pool in Rio Arriba County, New Mexico, as heretofore classified, defined and described, is hereby extended to include:

TOWNSHIP 30 NORTH, RANGE 4 WEST, NMPM  
Section 4 : W/2

TOWNSHIP 31 NORTH, RANGE 4 WEST, NMPM  
Section 33 : SW/4

Based on:

Schalk Development Company #2 Schalk 31-4  
K-33-31N-4W  
IP 1025 MCFPD, SICP 1230

Case: 6868

(n) That the Bloomfield-Farmington Oil Pool in San Juan County, New Mexico, as heretofore classified, defined and described, is hereby extended to include:

TOWNSHIP 29 NORTH, RANGE 11 WEST, NMPM  
Section 25 : SE/4

Based on:

Manana Gas, Inc. #2 Aunt Maggie  
I-25-29N-11W  
AOF 189 MCFPD, SICP 210



Case: 6868

(o) That the Campo-Gallup Gas Pool in Rio Arriba County, New Mexico, as heretofore classified, defined and described, is hereby extended to include:

TOWNSHIP 29 NORTH, RANGE 4 WEST, NMPH  
Section 12 : SE/4  
13 : NE/4

Based on:

Southland Royalty Company #1 Burns Ranch  
A-13-29N-4W  
AOF 1030 MCFPD, SICP 2567

Case: 6868

(p) That the Cha-Cha-Gallup Pool in San Juan County, New Mexico, as heretofore classified, defined and described, is hereby extended to include:

TOWNSHIP 29 NORTH, RANGE 14 WEST, NMPM  
Section 18 : N/2 SW/4; NW/4 SE/4

TOWNSHIP 29 NORTH, RANGE 15 WEST, NMPM  
Section 13 : NE/4; N/2 SE/4

Based on:

Caribou Four Corners, Inc. #3 Kirtland  
B-13-29N-14W  
IP 87 80/D

Caribou Four Corners, Inc. #4 Kirtland  
E-18-29N-14W  
IP 78 80/D

Caribou Four Corners, Inc. #1 Kirtland  
A-13-29N-15W  
IP 84 80/D

Caribou Four Corners, Inc. #2 Kirtland  
B-13-29N-15W  
IP 225 80/D

Case: 6868

(q) That the Chacon-Dakota Associated Oil Pool in Rio Arriba and Sandoval Counties, New Mexico, as heretofore classified, defined and described, is hereby extended to include:

TOWNSHIP 23 NORTH, RANGE 3 WEST, NMPH

Section 25 : NW/4  
26 : NE/4  
34 : SW/4  
35 : NE/4  
36 : NW/4

TOWNSHIP 24 NORTH, RANGE 3 WEST, NMPH

Section 20 : E/2  
34 : NW/4

Based on:

Dave M. Thomas Jr. #107 Chacon Jicarilla Apache D  
D-25-23N-3W  
IP 90 BO/D

Chace Oil Company, Inc. #7 Chace Apache 54  
K-34-23N-3W  
IP 200 BO/D

Dave M. Thomas Jr. #105 Chacon Jicarilla Apache D  
D-36-23N-3W  
IP 90 BO/D

Dave M. Thomas Jr. #106 Chacon Jicarilla Apache D  
L-36-23N-3W  
IP 200 BO/D

ARCO Oil & Gas Company #2 Chacon Hill  
G-20-24N-3W  
IP 270 BO/D

ARCO Oil & Gas Company #1 Chacon Hill  
O-20-24N-3W  
IP 270 BO/D

Odessa Natural Corporation #2 Mobile Federal 34  
E-34-24N-3W  
IP 150 BO/D

Case: 6868

(r) That the Choza Mesa-Pictured Cliffs Gas Pool in Rio Arriba County, New Mexico, as heretofore classified, defined and described is hereby extended to include:

TOWNSHIP 28 NORTH, RANGE 3 WEST, NMPH

Section 19 : S/2  
30 : N/2

TOWNSHIP 28 NORTH, RANGE 4 WEST, NMPH

Section 9 : E/2  
10 : A11  
16 : E/2  
21 : NE/4

Based on:

Southland Royalty Company #1 Jicarilla 449  
B-30-28N-3W  
AOF 252 MCFPD, SICP 1100

El Paso Natural Gas Company #1 Valdez  
O-9-28N-4W  
IP No Flow MCFPD, SICP 1010

El Paso Natural Gas Company #2 Valdez  
H-16-28N-4W  
IP No Flow MCFPD, SICP 1125

El Paso Natural Gas Company #3 Valdez  
I-16-28N-4W  
IP No Flow MCFPD, SICP 1110

El Paso Natural Gas Company #4 Valdez  
A-21-28N-4W  
IP No Flow MCFPD, SICP 656

Case: 5868

(s) That the Escrito Gallup Gas Pool in Rio Arriba County, New Mexico, as heretofore classified, defined and described, is hereby extended to include:

TOWNSHIP 24 NORTH, RANGE 7 WEST, NMPM  
Section 21 : SW<sup>1</sup>/<sub>4</sub>

Based on:

Grace Petroleum Corporation #1 Grace Federal 21  
K-21-24N-7W  
IP 32.5 BO/Day

Case: 6868

(t) That the Fulcher Kutz-Pictured Cliffs Gas Pool in San Juan County, New Mexico, as heretofore classified, defined and described, is hereby extended to include:

TOWNSHIP 29 NORTH, RANGE 11 WEST, NMPM  
Section 25 : SE/4  
36 : NE/4 and S/2

Based On:

Manana Gas Incorporated #1 Aunt Maggie  
1-25-29N-11W  
AOF 369 MCFPD, SICP 252

Case: 6868

(u) That the Gobernador-Pictured Cliffs Gas Pool in Rio Arriba County, New Mexico, as heretofore classified, defined and described, is hereby extended to include:

TOWNSHIP 29 NORTH, RANGE 5 WEST, NMPM

Section 4 : N/2 and SE/4  
5 : N/2  
6 : N/2  
15 : S/2  
23 : NW/4 and SE/4  
25 : NW/4

TOWNSHIP 29 NORTH, RANGE 6 WEST, NMPM

Section 1 : NE/4

TOWNSHIP 30 NORTH, RANGE 5 WEST, NMPM

Section 31 : SW/4

Based on:

Southland Royalty Company #1A Creek  
P-4-29N-5W  
AOF 3293 MCFPD, SICP 1132

Northwest Pipeline Corporation #78 San Juan 29-5 Unit  
B-6-29N-5W  
AOF 2646 MCFPD, SICP 1010

Northwest Pipeline Corporation #81 San Juan 29-5 Unit  
D-6-29N-5W  
AOF 3364 MCFPD, SICP 1146

Northwest Pipeline Corporation #3 Gobernado  
M-15-29N-5W  
AOF 3415 MCFPD, SICP 1085

Northwest Pipeline Corporation #93 San Juan 29-5 Unit  
C-23-29N-5W  
AOF 5316 MCFPD, SICP 1120

Northwest Pipeline Corporation #94 San Juan 29-5 Unit  
P-23-29N-5W  
AOF 1046 MCFPD, SICP 1025

Northwest Pipeline Corporation #87 San Juan 29-5 Unit  
C-25-29N-5W  
AOF 1419 MCFPD, SICP 1092

Northwest Pipeline Corporation #110 San Juan 29-6 Unit  
G-1-29N-6W  
AOF 2385 MCFPD, SICP 1107

Northwest Pipeline Corporation #63 San Juan 30-5 Unit  
N-31-30N-5W  
AOF 1159 MCFPD, SICP 1170

Case: 6868

(v) That the Harper Hill-Fruitland-Pictured Cliffs Gas Pool in San Juan County, New Mexico, as heretofore classified, defined and described, is hereby extended to include:

TOWNSHIP 30 NORTH, RANGE 14 WEST, NMPM

Section 27 : SE/4  
34 : NE/4  
35 : SW/4

Based on:

Dugan Production Corporation #4 Mayre  
P-27-30N-14W  
1P 271 MCFPD, SICP 227

Ladd Petroleum Corporation #4 Aztec 35  
N-35-30N-14W  
AOF 95 MCFPD, SICP 330



Case: 6868

(w) That the Harris Mesa-Chacra Gas Pool in San Juan County, New Mexico, as heretofore classified, defined and described, is hereby extended to include:

TOWNSHIP 27 NORTH, RANGE 9 WEST, NMPH

Section 11 : S/2  
12 : SW/4  
13 : N/2  
14 : NE/4

Based on:

Getty Oil Company #6 Nellie Platero  
L-11-27N-9W  
AOF 666 MCFPD, SICP 976

Getty Oil Company #8 John Charles  
B-14-27N-9W  
AOF 1342 MCFPD, SICP 1013

Getty Oil Company #7 Marshall A  
B-14-27N-9W  
AOF 1342 MCFPD, SICP 1013

Case: 6868

(x) That the West Kutz-Pictured Cliffs Gas Pool in San Juan County, New Mexico, as heretofore classified, defined and described, is hereby extended to include:

TOWNSHIP 2S NORTH, RANGE 13 WEST, NMPH  
Section 24: S/2

Based on:

Energy Reserves Group #304 Gallegos Canyon Unit  
N-24-29N-13W  
IP 260 MCFPD, SICP 195

Energy Reserves Group #286 Gallegos Canyon Unit  
P-24-29N-13W  
IP 817 MCFPD, SICP 260

Case: 6868

(y) That the Largo-Chacra Gas Pool in Rio Arriba and San Juan Counties, New Mexico, as heretofore classified, defined and described, is hereby extended to include:

TOWNSHIP 27 NORTH, RANGE 7 WEST, NMPH  
Section 28 : SE/4

Based on:

El Paso Natural Gas Company #220 Rincon Unit  
Q-28-27N-7W  
AOF MCFPD, SICP 1022

Case: 6868

(2) That the South Lindrith Gallup-Dakota Oil Pool in Rio Arriba County, New Mexico, as heretofore classified, defined and described, is hereby extended to include:

TOWNSHIP 24 NORTH, RANGE 4 WEST, NMPM

Section 21 : SW/4

27 : N/2

Based on:

Chace Oil Company, Incorporated, #2 Jicarilla 363  
N-21-24N-4W  
IP 37 BO/D

Chace Oil Company, Incorporated, #6 Jicarilla 70  
A-27-24N-4W  
IP 39 BO/D

Case: 6868

(aa) That the West Lindrith Gallup-Dakota Oil Pool in Rio Arriba County, New Mexico, as heretofore classified, defined and described, is hereby extended to include:

TOWNSHIP 24 NORTH, RANGE 3 WEST, NMPM  
Section 17 : NW/4

TOWNSHIP 24 NORTH, RANGE 4 WEST, NMPM  
Section 3 : SW/4  
5 : S/2  
6 : S/2  
7 : N/2 and SW/4  
8 : N/2  
11 : SW/4  
14 : NE/4  
24 : SW/4

TOWNSHIP 25 NORTH, RANGE 4 WEST, NMPM  
Section 23 : NW/4  
30 : SW/4  
31 : SE/4

Based on:

Arco Oil & Gas Company #4 Jonkin  
E-17-24N-3W  
IP 100 BO/D

Cotton Petroleum Corporation #115 Apache  
M-3-24N-4W  
IP 135 BO/D

Arco Oil & Gas Company #103 Jicarilla  
L-5-24N-4W  
IP 63 BO/D

Arco Oil & Gas Company #105 Jicarilla  
I-6-24N-4W  
IP 50 BO/D

Arco Oil & Gas Company #107 Jicarilla  
A-7-24N-4W  
IP 66 BO/D

Arco Oil & Gas Company #114 Jicarilla  
C-7-24N-4W  
IP 66 BO/D

Arco Oil & Gas Company #108 Jicarilla  
K-7-24N-4W  
IP 120 BO/D

Arco Oil & Gas Company #104 Jicarilla  
A-8-24N-4W  
IP 70 BO/D

Cotton Petroleum Corporation #127 Apache  
H-11-24N-4W  
IP 161 BO/D

Case: 6868

Paragraph (aa) Page 2

Cotton Petroleum Corporation #128 Apache  
H-14-24N-4W  
IP 53 80/D

Cotton Petroleum Corporation #130 Apache  
K-24-24N-4W  
IP 45 80/D

Amoco Production Company #2 Jicarilla Apache Tribal 124  
F-23-25N-4W  
IP 91 80/D

Continental Oil Company #10 Jicarilla 30  
M-30-25N-4W  
IP 75 80/D

Continental Oil Company #13 Jicarilla 30  
P-31-25N-4W  
IP 50 80/D

Case: 6868

(bb) That the South Los Pinos-Fruitland-Pictured Cliffs Gas Pool in San Juan County, New Mexico, as heretofore classified, defined and described, is hereby extended to include:

TOWNSHIP 31 NORTH, RANGE 7 WEST, NMPM

Section 1 : W/2  
10 : SE/4  
11 : N/2

TOWNSHIP 32 NORTH, RANGE 7 WEST, NMPM

Section 26 : SE/4  
34 : SE/4  
35 : W/2

Based on:

Blackwood and Nichols Company, Ltd. #204 Northeast Blanco Unit  
M-1-31N-7W  
AOF 5914 MCFPD, SICP 1420

Blackwood and Nichols Company, Ltd. #205 Northeast Blanco Unit  
P-10-31N-7W  
AOF 1120 MCFPD, SICP 1410

Blackwood and Nichols Company, Ltd. #202 Northeast Blanco Unit  
B-11-31N-7W  
AOF 7428 MCFPD, SICP 1410

Blackwood and Nichols Company, Ltd. #203 Northeast Blanco Unit  
C-11-31N-7W  
AOF 2804 MCFPD, SICP 1290

Southland Royalty Company #2A Burnt Mesa  
O-26-32N-7W  
AOF 1702 MCFPD, SICP 1465

Northwest Pipeline Corporation #50 San Juan 32-7 Unit  
O-34-32N-7W  
AOF 6024 MCFPD, SICP 1505

Northwest Pipeline Corporation #47 San Juan 32-7 Unit  
A-35-32N-7W  
AOF 5814 MCFPD, SICP 1530

Northwest Pipeline Corporation #49 San Juan 32-7 Unit  
I-35-32N-7W  
AOF 1160 MCFPD, SICP 1503

Case: 6868

(cc) That the Otero-Chacra Gas Pool in Rio Arriba County, New Mexico, as heretofore classified, defined and described, is hereby extended to include:

TOWNSHIP 26 NORTH, RANGE 7 WEST, NMPM  
Section 23 : N/2  
25 : N/2 and SE/4

Based on:

Caulkins Oil Company #332 Breech  
A-23-26N-7W  
AOF 417 MCFPD, SITP 831

Caulkins Oil Company #330 Breech  
C-23-26N-7W  
AOF 761 MCFPD, SITP 1081

Bolin Oil Company #16 Candado  
A-25-26N-7W  
AOF 445 MCFPD, SICP 951

Bolin Oil Company #15 Candado  
D-25-26N-7W  
AOF 623 MCFPD, SITP 1041

Bolin Oil Company #18 Candado  
I-25-26N-7W  
AOF 826 MCFPD, SITP 860



Case: 6868

(dd) That the Otero-Gallup Pool in Rio Arriba County, New Mexico, as heretofore classified, defined and described, is hereby extended to include:

TOWNSHIP 24 NORTH, RANGE 5 WEST, NMPH  
Section 2 : N/2NW/4

TOWNSHIP 25 NORTH, RANGE 5 WEST, NMPH  
Section 22 : NE/4  
23 : NW/4  
34 : E/2 SW/4 and SE/4  
35 : SW/4 SW/4

Based on:

Energy Reserves Group, Incorporated #10 Jicarilla 35  
C-2-24N-5W  
IP 10 BO/D

Amoco Production Company #18 Jicarilla Contract 148  
F-23-25N-5W  
IP 8 BO/D

Case: 6868

(ee) That the Rusty-Chacra Gas Pool in Sandoval County, New Mexico, as heretofore classified, defined and described, is hereby extended to include:

TOWNSHIP 22 NORTH, RANGE 6 WEST, NMPM

Section 18 : SW/4  
19 : ALL  
20 : SW/4  
28 : NW/4  
29 : N/2  
30 : NE/4

TOWNSHIP 22 NORTH, RANGE 7 WEST, NMPM

Section 10 : S/2  
11 : SW/4  
14 : W/2  
15 : SE/4  
20 : NE/4

Based on:

Benson Mineral Group, Incorporated #1 Navajo 18  
N-18-22N-6W  
AOF 47 MCFPD, SICP 380

Benson Mineral Group, Incorporated #1 Federal 19-22-6  
H-19-22N-6W  
AOF 77 MCFPD, SICP 370

Benson Mineral Group, Incorporated #1 Federal 20-22-6  
L-20-22N-6W  
AOF 576 MCFPD, SICP 280

Benson Mineral Group, Incorporated #1 Federal 28-22-6  
D-28-22N-6W  
AOF 710 MCFPD, SICP 495

Benson Mineral Group, Incorporated #1 Dome Rusty 30-22-6  
B-30-22N-6W  
AOF 2083 MCFPD, SICP 490

Benson Mineral Group, Incorporated #1 Navajo 10-22-7  
N-10-22N-7W  
AOF 1004 MCFPD, SICP 480

Dome Petroleum Corporation #1 Dome Federal 15-22-7  
P-15-22N-7W  
IP 815 MCFPD, SICP 350

Dome Petroleum Corporation #1 Dome Navajo 20-22-7  
H-20-22N-7W  
IP 158 MCFPD, SICP 320

Case: 6868

( ff) That the Star Mesaverde Pool in McKinley County, New Mexico,  
as heretofore classified, defined and described, is hereby extended  
to include:

TOWNSHIP 19 NORTH, RANGE 6 WEST, NMPM  
Section 16 : N/2 NE/4

Based on:

WTR Oil Company #3 State  
A-16-19N-6W  
IP 3 BO/D

Case : 6868

(gg) That the Ute Dome-Dakota Gas Pool in San Juan County, New Mexico, as heretofore classified, defined and described, is hereby extended to include:

TOWNSHIP 32 NORTH, RANGE 14 WEST, NMPM  
Section 25 : W/2

Based on:

Amoco Production Company #1 Mountain Ute Gas Com J  
E-25-32N-14W  
IP 1604 MCFPD, SICP 650

Amoco Production Company #14 Ute Indians A  
H-25-32N-14W  
AOF 3644 MCFPD, SICP 597

Case: 6868

( hh ) That the WAW-Fruitland-Pictured Cliffs Gas Pool in San Juan County, New Mexico, as heretofore classified, defined and described, is hereby extended to include:

TOWNSHIP 26 NORTH, RANGE 12 WEST, NMPM  
Section 19 : S/2 and NW/4  
30 : NW/4  
31 : NE/4  
36 : NW/4

TOWNSHIP 26 NORTH, RANGE 13 WEST, NMPM  
Section 2 : S/2  
3 : S/2  
9 : NE/4  
10 : N/2  
11 : All  
12 : W/2  
13 : NW/4  
14 : N/2  
24 : E/2

TOWNSHIP 27 NORTH, RANGE 13, WEST NMPM  
Section 7 : W/2 and SE/4  
17 : W/2 and SE/4  
20 : E/2  
21 : W/2  
28 : All

Based on:

Dome Petroleum Corporation #10 Frew Federal  
F-30-26N-12W  
IP 674 MCFPD, SICP 215

Dome Petroleum Corporation #2 Hanlad Federal  
A-31-26N-12W  
IP 544 MCFPD, SICP 215

Jerome P. McHugh #36 Chaco Plant  
F-36-26N-12W  
AOF 176 MCFPD, SICP 146

Herrion & Bayless #1 Southland  
K-3-26N-13W  
IP 180 MCFPD, SICP 232

Herrion and Bayless #4 Southland  
A-9-26N-13W  
IP 205 MCFPD, SICP 234

Herrion & Bayless #3 Southland  
C-10-26N-13W  
IP 250 MCFPD, SICP 234

Herrion and Bayless #6 Southland  
H-10-26N-13W  
IP 760 MCFPD, SICP 212

Case: 6868

Paragraph (hh) Page 2

Dome Petroleum Corporation #1 Some Navajo 12-26-13  
H-12-26N-13W  
IP 640 MCFPD, SICP 218

Dome Petroleum Corporation #3 Dome Navajo 13-26-13  
E-13-26N-13W  
IP 1914 MCFPD, SICP 210

Dome Petroleum Corporation #3 Dome Federal 14-26-13  
F-14-26N-13W  
IP 487 MCFPD, SICP 220

Dome Petroleum Corporation #2 Dome Federal 14-26-13  
H-14-26N-13W  
IP 1560 MCFPD, SICP 210

Dome Petroleum Corporation #3 Some Federal 24-26-13  
H-24-26N-13W  
IP 247 MCFPD, SICP 150

Dome Petroleum Corporation #1 Federal 24  
P-24-26N-13W  
IP 328 MCFPD, SICP 220

Dome Petroleum Corporation #1 Dome Federal 7-27-13  
E-7-27N-13W  
IP 180 MCFPD, SICP 220

Dome Petroleum Corporation #2 Dome Federal 7-27-13  
O-7-27N-13W  
IP 217 MCFPD, SICP 210

Dome Petroleum Corporation #1 Dome Federal 17-27-13  
E-17-27N-13W  
IP 1122 MCFPD, SICP 240

Dome Petroleum Corporation #2 Dome Federal 17-27-13  
O-17-27N-13W  
IP 903 MCFPD, SICP 240

Dome Petroleum Corporation #3 Dome Federal 17-27-13  
O-17-27N-13W  
IP 2257 MCFPD, SICP 232

Dugan Production Corporation #3KR  
O-27N-13W  
IP 118 MCFPD, SICP 249

Dome Petroleum Corporation #1 Some Federal 21-27-13  
E-21-27N-13W  
IP 1128 MCFPD, SICP 210

Dome Petroleum Corporation #3 Dome Navajo 21-27-13  
H-21-27N-13W  
IP 1201 MCFPD, SICP 170

NEW MEXICO OIL CONSERVATION DIVISION

CASE: 5868  
Exhibit 1

(a) That the Bisti-Farmington Gas Pool in San Juan County, New Mexico, as heretofore classified, defined and described, is hereby contracted by deleting:

TOWNSHIP 26 NORTH, RANGE 12 WEST, NMPM  
Section 20 : W/2

BEFORE EXAMINER STATES  
OIL CONSERVATION DIVISION  
CASE NO. 6868  
Submitted by S. Cruz  
Hearing Date 4-23-80

Case: 686E

(b) That the Blanco-Pictured Cliffs Gas Pool in San Juan and Rio Arriba Counties, New Mexico, as heretofore classified, defined and described, is hereby contracted by deleting:

TOWNSHIP 30 NORTH, RANGE 10 WEST, NMPH  
Section 35 : NW/4

Acreage is in Aztec-Pictured Cliffs Pool



Case: 5868

(c) That the Albino-Pictured Cliffs Gas Pool in San Juan County, New Mexico, as heretofore classified, defined and described, is hereby extended to include:

TOWNSHIP 32 NORTH, RANGE 8 WEST, NMPH

Section 24	:	W/2
25	:	W/2
26	:	SE/4
36	:	W/2

Based on:

Southland Royalty Company #3 Wilmer Canyon  
F-24-32N-8W  
IP 1584 MCFPD, SICP 1435

Southland Royalty Company #2 Albino Canyon  
L-36-32N-8W  
AOF 771 MCFPD, SICP 1300

Case: 6868

(d) That the Aztec-Fruitland Gas Pool in San Juan County, New Mexico, as heretofore classified, defined and described, is hereby extended to include:

TOWNSHIP 29 NORTH, RANGE 10 WEST, NMPH  
Section 17 : S/2

Based on:

El Paso Natural Gas Company #11 San Jacinto  
P-17-29N-10W  
MCFPD, SICP 462

Case: 6868

(e) That the Aztec-Pictured Cliffs Gas Pool in San Juan County, New Mexico, as heretofore classified, defined and described, is hereby extended to include:

TOWNSHIP 29 NORTH, RANGE 9 WEST, NMPM  
Section 34 : NW/4

TOWNSHIP 30 NORTH, RANGE 10 WEST, NMPM  
Section 6 : SE/4

TOWNSHIP 31 NORTH, RANGE 11 WEST, NMPM  
Section 7 : SW/4  
17 : S/2

TOWNSHIP 31 NORTH, RANGE 12 WEST, NMPM  
Section 23 : NE/4

Based on:

Supron Energy Corporation #1A Largo Federal  
C-34-29N-9W  
AOF 1134 MCFPD, SICP 755

El Paso Natural Gas Company #5A Atlantic C  
O-6-30N-10W  
AOF 951 MCFPD, SICP 736

Southland Royalty Company #4A Grenier  
M-7-31N-11W  
AOF 548 MCFPD, SICP 730

El Paso Natural Gas Company #12A Mudge  
O-17-31N-11W  
AOF 1155 MCFPD, SICP 738

Southland Royalty Company #3 Hedges  
A-23-31N-12W  
AOF 415 MCFPD, SICP 645

Case: 6868

(f) That the Ballard-Pictured Cliffs Gas Pool in Rio Arriba, Sandoval, and San Juan Counties, New Mexico, as heretofore classified, defined and described, is hereby extended to include:

TOWNSHIP 26 NORTH, RANGE 8 WEST, NMPM  
Section 15 : NW/4

Based on :

Consolidated Oil & Gas, Inc. #2 Con Hale  
C-15-26N-8W  
AOF 790 MCFPD, SICP 560

Case: 6868

(g) That the Bisti-Farmington Gas Pool in San Juan County, New Mexico, as heretofore classified, defined and described, is hereby extended to include:

TOWNSHIP 26 NORTH, RANGE 12 WEST, NMPM

Sections 30 : SE/4 and W/2  
29 : S/2

Based on:

Dome Petroleum Corp #14 Frew Federal  
J-29-26N-12W  
IP 387 MCFPD, SICP 220

Case: 6868

(h) That the Bisti-Lower Gallup Pool in San Juan County, New Mexico, as heretofore classified, defined and described, is hereby extended to include:

TOWNSHIP 25 NORTH, RANGE 12 WEST, NMPM  
Section 22 : NW/4

Based on:

Hixon Development Company #2 Hunter Wash  
D-22-25N-12W  
IP 51 BO/D

Case: 6868

(i) That the Blanco-Fruitland Gas Pool in San Juan County, New Mexico, as heretofore classified, defined and described, is hereby extended to include:

TOWNSHIP 29 NORTH, RANGE 9 WEST, NMPM

Section 1 : SW/4  
2 : SE/4

TOWNSHIP 30 NORTH, RANGE 9 WEST, NMPM

Section 10 : SW/4  
16 : NW/4

Based on:

Tenneco Oil Company #60R Florance  
L-1-29N-9W  
AOF MCFPD, SICP 519

Tenneco Oil Company #115 Florance  
M-10-30N-9W  
IP 910 MCFPD, SICP 1025

Tenneco Oil Company #12 State Com K  
E-16-30N-9W  
AOF 44 MCFPD, SICP 385

Case: 6868

(j) That the Blanco - Mesaverde Gas Pool in Rio Arriba and San Juan Counties, New Mexico, as heretofore classified, defined and described, is hereby extended to include:

TOWNSHIP 25 NORTH, RANGE 3 WEST, NMPM

Section 3 : N/2  
5 : N/2  
6 : All  
7 : All  
8 : W/2

TOWNSHIP 26 NORTH, RANGE 2 WEST, NMPM

Section 4 : All

TOWNSHIP 27 NORTH, RANGE 2 WEST, NMPM

Section 17 : E/2

Based on:

Petro-Lewis Corporation #7 Ruddock  
E-3-25N-3W  
AOF 1721 MCFPD, SICP 672

Petro-Lewis Corporation #8 Florance  
H-5-25N-3W  
AOF 1481 MCFPD, SICP 1097

Schalk Development Company #2A Schalk 41  
E-8-25N-3W  
IP 5948 MCFPD, SICP 1260

Schalk Development Company #2 Schalk 41  
H-8-25N-3W  
IP 5281 MCFPD, SICP 1300

Palmer Oil and Gas Company #1 Davis  
F-4-26N-2W  
AOF 5945 MCFPD, SICP 1412

Supron Energy Corporation #11 Jicarilla H  
E-18-26N-4W  
AOF 2208 MCFPD, SICP 1108

Palmer Oil & Gas Company #7 Apache JVA  
J-17-27N-2W  
AOF 2108 MCFPD, SICP 677



Case: 6868

(k) That the Blanco-Pictured Cliffs Gas Pool in San Juan County, New Mexico, as heretofore classified, defined and described, is hereby extended to include:

TOWNSHIP 29 NORTH, RANGE 8 WEST, NMPM  
Section 10 : NE/4 and S/2

TOWNSHIP 29 NORTH, RANGE 9 WEST, NMPM  
Section 20 : NE/4

TOWNSHIP 30 NORTH, RANGE 8 WEST, NMPM  
Section 19 : All  
29 : NW/4  
30 : N/2

TOWNSHIP 30 NORTH, RANGE 9 WEST, NMPM  
Section 10 : SW/4  
24 : E/2

TOWNSHIP 30 NORTH, RANGE 10 WEST, NMPM  
Section 8 : NW/4

TOWNSHIP 31 NORTH, RANGE 9 WEST, NMPM  
Section 7 : NE/4  
19 : NW/4

TOWNSHIP 31 NORTH, RANGE 10 WEST, NMPM  
Section 24 : E/2 and SW/4

TOWNSHIP 31 NORTH, RANGE 11 WEST, NMPM  
Section 15 : SW/4  
18 : NE/4  
21 : NE/4  
22 : NE/4

TOWNSHIP 31 NORTH, RANGE 12 WEST, NMPM  
Section 1 : N/2

TOWNSHIP 32 NORTH, RANGE 10 WEST, NMPM  
Section 22 : S/2

TOWNSHIP 32 NORTH, RANGE 12 WEST, NMPM  
Section 10 : E/2  
11 : All  
13 : SW/4  
14 : All  
24 : NW/4  
25 : N/2  
26 : NE/4  
35 : E/2 and SW/4

Based on:

Southland Royalty Company #5 Hill  
B-10-29N-8W  
IP 460 MCFPD, SICP 761

Case: 6858

Paragraph (k) Page 2

Tenneco Oil Company #9 Hammer  
A-20-29N-9W  
AOF 2148 MCFPD, SICP 800

Tenneco Oil Company #2 Archuleta  
C-19-30N-8W  
AOF 1092 MCFPD, SICP 710

Tenneco Oil Company #2 Gartner  
G-29-30N-8W  
AOF 1106 MCFPD, SICP 875

Tenneco Oil Company #115 Florance  
H-10-30N-9W  
AOF 637 MCFPD, SICP 1000

Tenneco Oil Company #112 Florance  
B-24-30N-9W  
AOF 3919 MCFPD, SICP 1025

Tenneco Oil Company #20A Florance  
J-24-30N-9W  
AOF 6536 MCFPD, SICP 625

El Paso Natural Gas Company #1A Kelly B  
C-8-30N-10W  
AOF 3230 MCFPD, SICP 850

Union Texas Petroleum #14 Johnston Federal  
H-7-31N-9W  
AOF 3151 MCFPD, SICP 656

El Paso Natural Gas Company #6 Barrett  
C-19-31N-9W  
AOF MCFPD, SICP 674

El Paso Natural Gas Company #15 Atlantic  
R-24-31N-10W  
AOF MCFPD, SICP 594

El Paso Natural Gas Company #16 Atlantic  
J-24-31N-10W  
AOF MCFPD, SICP 603

El Paso Natural Gas Company #4A Case  
H-18-31N-11W  
AOF 1042 MCFPD, SICP 761

El Paso Natural Gas Company #52 Mudge  
G-21-31N-11W  
AOF 658 MCFPD, SICP 744

Southland Royalty Company #2 Calloway  
A-22-31N-11W  
AOF 727 MCFPD, SICP 820

Case: 6868

Paragraph (k) Page 3

Southland Royalty Company #19 Davis  
E-1-31N-12W  
IP 555 MCFPD, SICP 765

Amoco Production Company #1 Gardner Gas Com  
I-33-32N-10W  
AOF 219 MCFPD, SICP 806

Southland Royalty Company #4A Decker  
O-10-32N-12W  
AOF 557 MCFPD, SICP 907

Southland Royalty Company #6 Decker  
H-14-32N-12W  
IP 215 MCFPD, SICP 612

El Paso Natural Gas Company #5A Moore  
E-24-32N-12W  
AOF 11,080 MCFPD, SITP 772

Southland Royalty Company #5 Decker  
A-26-32N-12W  
IP 462 MCFPD, SICP 860

Southland Royalty Company #2 Moore  
G-35-32N-12W  
IP 1445 MCFPD, SICP 847

Southland Royalty Company #2 Hillstrom  
H-35-32N-12W  
IP 1295 MCFPD, SICP 915

Case: 6868

(1) That the South Blanco-Pictured Cliffs Gas Pool in Rio Arriba, San Juan and Sandoval Counties, New Mexico, as heretofore classified, defined and described, is hereby extended to include:

TOWNSHIP 23 NORTH, RANGE 1 WEST, NMPM  
Section 19 : E/2  
30 : NE/4

TOWNSHIP 23 NORTH, RANGE 2 WEST, NMPM  
Section 26 : NE/4

TOWNSHIP 24 NORTH, RANGE 3 WEST, NMPM  
Section 36 : NW/4

TOWNSHIP 27 NORTH, RANGE 7 WEST, NMPM  
Section 12 : SE/4

TOWNSHIP 28 NORTH, RANGE 6 WEST, NMPM  
Section 34 : NE/4

Based on:

Southland Royalty Company #1 Don Evans  
B-30-23N-11W  
220 MCFPD, SICP 870

Southland Royalty Company #1 Jicarilla 443  
A-26-23N-2W  
1P 1797 MCFPD, SICP 805

El Paso Natural Gas Company #99 Lindrith Unit  
C-36-24N-3W  
MCFPD, SICP 878

El Paso Natural Gas Company #198 San Juan 28-7 Unit  
I-12-27N-7W  
MCFPD, SICP 1109

El Paso Natural Gas Company #222 San Juan 28-6 Unit  
A-34-28N-6W  
MCFPD, SICP 1070

Case: 6868

(m) That the East Blanco-Pictured Cliffs Gas Pool in Rio Arriba County, New Mexico, as heretofore classified, defined and described, is hereby extended to include:

TOWNSHIP 30 NORTH, RANGE 4 WEST, NMPH  
Section 4 : W/2

TOWNSHIP 31 NORTH, RANGE 4 WEST, NMPH  
Section 33 : SW/4

Based on:

Schalk Development Company #2 Schalk 31-4  
K-33-31N-4W  
IP 1025 MCFPD, SICP 1230

Case: 6868

(n) That the Bloomfield-Farmington Oil Pool in San Juan County,  
New Mexico, as heretofore classified, defined and described, is hereby  
extended to include:

TOWNSHIP 29 NORTH, RANGE 11 WEST, NMPH  
Section 25 : SE/4

Based on:

Manana Gas, Inc. #2 Aunt Maggie  
1-25-29N-11W  
AOF 189 MCFPD, SICP 210

Case: 6868

(o) That the Campo-Galiup Gas Pool in Rio Arriba County, New Mexico, as heretofore classified, defined and described, is hereby extended to include:

TOWNSHIP 29 NORTH, RANGE 4 WEST, NMPM  
Section 12 : SE/4  
13 : NE/4

Based on:

Southland Royalty Company #1 Burns Ranch  
A-13-29N-4W  
AOF 1030 MCFPD, SICP 2567

Case: 6868

(p) That the Cha-Cha-Gallup Pool in San Juan County, New Mexico, as heretofore classified, defined and described, is hereby extended to include:

TOWNSHIP 29 NORTH, RANGE 14 WEST, NMPH  
Section 18 : N/2 SW/4; NW/4 SE/4

TOWNSHIP 29 NORTH, RANGE 15 WEST, NMPH  
Section 13 : NE/4; N/2 SE/4

Based on:

Caribou Four Corners, Inc. #3 Kirtland  
B-13-29N-14W  
IP 87 BO/D

Caribou Four Corners, Inc. #4 Kirtland  
E-18-29N-14W  
IP 78 BO/D

Caribou Four Corners, Inc. #1 Kirtland  
A-13-29N-15W  
IP 84 BO/D

Caribou Four Corners, Inc. #2 Kirtland  
B-13-29N-15W  
IP 225 BO/D



Case: 6868

(q) That the Chacon-Dakota Associated Oil Pool in Rio Arriba and Sandoval Counties, New Mexico, as heretofore classified, defined and described, is hereby extended to include:

TOWNSHIP 23 NORTH, RANGE 3 WEST, NMPH

Section 25 : NW/4  
26 : NE/4  
34 : SW/4  
35 : NE/4  
36 : NW/4

TOWNSHIP 24 NORTH, RANGE 3 WEST, NMPH

Section 20 : E/2  
34 : NW/4

Based on:

Dave M. Thomas Jr. #107 Chacon Jicarilla Apache D  
D-25-23N-3W  
IP 90 BO/D

Chace Oil Company, Inc. #7 Chace Apache 54  
K-34-23N-3W  
IP 200 BO/D

Dave M. Thomas Jr. #105 Chacon Jicarilla Apache D  
D-36-23N-3W  
IP 90 BO/D

Dave M. Thomas Jr. #106 Chacon Jicarilla Apache D  
L-36-23N-3W  
IP 200 BO/D

ARCO Oil & Gas Company #2 Chacon Hill  
G-20-24N-3W  
IP 270 BO/D

ARCO Oil & Gas Company #1 Chacon Hill  
U-20-24N-3W  
IP 220 BO/D

Odessa Natural Corporation #2 Mobilc Federal 34  
F-34-24N-3W  
IP 150 BO/D

Case: 6868

(r) That the Choza Mesa-Pictured Cliffs Gas Pool in Rio Arriba County, New Mexico, as heretofore classified, defined and described is hereby extended to include:

TOWNSHIP 28 NORTH, RANGE 3 WEST, NMPM

Section 19 : S/2  
30 : N/2

TOWNSHIP 28 NORTH, RANGE 4 WEST, NMPM

Section 9 : E/2  
10 : A11  
16 : E/2  
21 : NE/4

Based on:

Southland Royalty Company #1 Jicarilla 449  
B-30-28N-3W  
AOF 252 MCFPD, SICP 1100

El Paso Natural Gas Company #1 Valdez  
O-9-28N-4W  
IP No Flow MCFPD, SICP 1010

El Paso Natural Gas Company #2 Valdez  
H-16-28N-4W  
IP No Flow MCFPD, SICP 1125

El Paso Natural Gas Company #3 Valdez  
I-16-28N-4W  
IP No Flow MCFPD, SICP 1110

El Paso Natural Gas Company #4 Valdez  
A-21-28N-4W  
IP No Flow MCFPD, SICP 656

Case: 6868

(s) That the Escrito Gallup Gas Pool in Rio Arriba County, New Mexico, as heretofore classified, defined and described, is hereby extended to include:

TOWNSHIP 24 NORTH, RANGE 7 WEST, NMPM  
Section 21 : SW/4

Based on:

Grace Petroleum Corporation #1 Grace Federal 21  
K-21-24N-7W  
IP 32.5 BO/Day

Case: 6868

(t) That the Fulcher Kutz-Pictured Cliffs Gas Pool in San Juan County, New Mexico, as heretofore classified, defined and described, is hereby extended to include:

TOWNSHIP 29 NORTH, RANGE 11 WEST, NMPM

Section 25 : SE/4  
36 : NE/4 and S/2

Based On:

Manana Gas Incorporated #1 Aunt Maggie  
i-25-29N-11W  
AOF 369 MCFPD, SICP 252

Case: 6868

(u) That the Gobernador-Pictured Cliffs Gas Pool in Rio Arriba County, New Mexico, as heretofore classified, defined and described, is hereby extended to include:

TOWNSHIP 29 NORTH, RANGE 5 WEST, NMPM

Section 4 : N/2 and SE/4  
5 : N/2  
6 : N/2  
15 : S/2  
23 : NW/4 and SE/4  
25 : NW/4

TOWNSHIP 29 NORTH, RANGE 6 WEST, NMPM

Section 1 : NE/4

TOWNSHIP 30 NORTH, RANGE 5 WEST, NMPM

Section 31 : SW/4

Based on:

Southland Royalty Company #1A Creek

P-4-29N-5W

AOF 3293 MCFPD, SICP 1132

Northwest Pipeline Corporation #78 San Juan 29-5 Unit

B-6-29N-5W

AOF 2646 MCFPD, SICP 1010

Northwest Pipeline Corporation #81 San Juan 29-5 Unit

D-6-29N-5W

AOF 3364 MCFPD, SICP 1146

Northwest Pipeline Corporation #3 Gobernado

M-15-29N-5W

AOF 3415 MCFPD, SICP 1085

Northwest Pipeline Corporation #93 San Juan 29-5 Unit

C-23-29N-5W

AOF 5316 MCFPD, SICP 1120

Northwest Pipeline Corporation #94 San Juan 29-5 Unit

P-23-29N-5W

AOF 1046 MCFPD, SICP 1025

Northwest Pipeline Corporation #87 San Juan 29-5 Unit

C-25-29N-5W

AOF 1419 MCFPD, SICP 1092

Northwest Pipeline Corporation #110 San Juan 29-6 Unit

G-1-29N-6W

AOF 2385 MCFPD, SICP 1107

Northwest Pipeline Corporation #63 San Juan 30-5 Unit

N-31-30N-5W

AOF 1159 MCFPD, SICP 1170

Case: 6868

(v) That the Harper Hill-Fruitland-Pictured Cliffs Gas Pool in San Juan County, New Mexico, as heretofore classified, defined and described, is hereby extended to include:

TOWNSHIP 30 NORTH, RANGE 14 WEST, NMPM

Section 27 : SE/4  
34 : NE/4  
35 : SW/4

Based on:

Dugan Production Corporation #4 Mayre  
P-27-30N-14W  
IP 271 MCFPD, SICP 227

Ladd Petroleum Corporation #4 Aztec 35  
N-35-30N-14W  
AOF 95 MCFPD, SICP 330

Case: 6868

(w) That the Harris Mesa-Chacra Gas Pool in San Juan County, New Mexico, as heretofore classified, defined and described, is hereby extended to include:

TOWNSHIP 27 NORTH, RANGE 9 WEST, NMPM

Section 11 : S/2  
12 : SW/4  
13 : N/2  
14 : NE/4

Based on:

Getty Oil Company #6 Nellie Platero  
L-11-27N-9W  
AOF 666 MCFPD, SICP 976

Getty Oil Company #8 John Charles  
B-14-27N-9W  
AOF 1342 MCFPD, SICP 1013

Getty Oil Company #7 Marshall A  
B-14-27N-9W  
AOF 1342 MCFPD, SICP 1013

Case: 6868

(x) That the West Kutz-Pictured Cliffs Gas Pool in San Juan County, New Mexico, as heretofore classified, defined and described, is hereby extended to include:

TOWNSHIP 29 NORTH, RANGE 13 WEST, NMPM  
Section 24: S/2

Based on:

Energy Reserves Group #304 Gallegos Canyon Unit  
N-24-29N-13W  
IP 260 MCFPD, SICP 195

Energy Reserves Group #286 Gallegos Canyon Unit  
P-24-29N-13W  
IP 817 MCFPD, SICP 260



Case: 6868

(y) That the Largo-Chacra Gas Pool in Rio Arriba and San Juan Counties, New Mexico, as heretofore classified, defined and described, is hereby extended to include:

TOWNSHIP 27 NORTH, RANGE 7 WEST, NMPM  
Section 28 : SE/4

Based on:

El Paso Natural Gas Company #220 Rincon Unit  
9-28-27N-7W  
AOF MCFPD, SICP 1022

Case: 6868

(2) That the South Lindrith Gallup-Dakota Oil Pool in Rio Arriba County, New Mexico, as heretofore classified, defined and described, is hereby extended to include:

TOWNSHIP 24 NORTH, RANGE 4 WEST, NMPM  
Section 21 : SW/4  
27 : N/2

Based on:

Chace Oil Company, Incorporated, #2 Jicarilla 363  
N-21-24N-4W  
IP 37 80/D

Chace Oil Company, Incorporated, #6 Jicarilla 70  
A-27-24N-4W  
IP 39 80/D

Case: 6868

(aa) That the West Lindrith Gallup-Dakota Oil Pool in Rio Arriba County, New Mexico, as heretofore classified, defined and described, is hereby extended to include:

TOWNSHIP 24 NORTH, RANGE 3 WEST, NMPM  
Section 17 : NW/4

TOWNSHIP 24 NORTH, RANGE 4 WEST, NMPM  
Section 3 : SW/4  
5 : S/2  
6 : S/2  
7 : N/2 and SW/4  
8 : N/2  
11 : SW/4  
14 : NE/4  
24 : SW/4

TOWNSHIP 25 NORTH, RANGE 4 WEST, NMPM  
Section 23 : NW/4  
30 : SW/4  
31 : SE/4

Based on:

Arco Oil & Gas Company #4 Jonkin  
E-17-24N-3W  
IP 100 BO/D

Cotton Petroleum Corporation #115 Apache  
M-3-24N-4W  
IP 135 BO/D

Arco Oil & Gas Company #103 Jicarilla  
L-5-24N-4W  
IP 63 BO/D

Arco Oil & Gas Company #105 Jicarilla  
I-6-24N-4W  
IP 50 BO/D

Arco Oil & Gas Company #107 Jicarilla  
A-7-24N-4W  
IP 66 BO/D

Arco Oil & Gas Company #114 Jicarilla  
C-7-24N-4W  
IP 66 BO/D

Arco Oil & Gas Company #108 Jicarilla  
K-7-24N-4W  
IP 120 BO/D

Arco Oil & Gas Company #104 Jicarilla  
A-8-24N-4W  
IP 70 BO/D

Cotton Petroleum Corporation #127 Apache  
H-11-24N-4W  
IP 161 BO/D

Case: 6868

Paragraph (aa) Page 2

Cotton Petroleum Corporation #128 Apache  
H-14-24N-4W  
IP 53 80/D

Cotton Petroleum Corporation #130 Apache  
K-24-24N-4W  
IP 45 80/D

Amoco Production Company #2 Jicarilla Apache Tribal 124  
F-23-25N-4W  
IP 91 80/D

Continental Oil Company #10 Jicarilla 30  
M-30-25N-4W  
IP 75 80/D

Continental Oil Company #13 Jicarilla 30  
P-31-25N-4W  
IP 50 80/D

Case: 6868

(bb) That the South Los Pinos-Fruitland-Pictured Cliffs Gas Pool in San Juan County, New Mexico, as heretofore classified, defined and described, is hereby extended to include:

TOWNSHIP 31 NORTH, RANGE 7 WEST, NMPH

Section 1 : W/2  
10 : SE/4  
11 : N/2

TOWNSHIP 32 NORTH, RANGE 7 WEST, NMPH

Section 26 : SE/4  
34 : SE/4  
35 : W/2

Based on:

Blackwood and Michois Company, Ltd. #204 Northeast Blanco Unit  
M-1-31N-7W  
AOF 5914 MCFPD, SICP 1420

Blackwood and Nichols Company, Ltd. #205 Northeast Blanco Unit  
P-10-31N-7W  
AOF 1120 MCFPD, SICP 1410

Blackwood and Nichols Company, Ltd. #202 Northeast Blanco Unit  
B-11-31N-7W  
AOF 7428 MCFPD, SICP 1410

Blackwood and Nichols Company, Ltd. #203 Northeast Blanco Unit  
C-11-31N-7W  
AOF 2804 MCFPD, SICP 1290

Southland Royalty Company #2A Burnt Mesa  
O-26-32N-7W  
AOF 1702 MCFPD, SICP 1465

Northwest Pipeline Corporation #50 San Juan 32-7 Unit  
O-34-32N-7W  
AOF 6024 MCFPD, SICP 1505

Northwest Pipeline Corporation #47 San Juan 32-7 Unit  
A-35-32N-7W  
AOF 5814 MCFPD, SICP 1530

Northwest Pipeline Corporation #49 San Juan 32-7 Unit  
I-35-32N-7W  
AOF 1160 MCFPD, SICP 1503

Case: 6868

(cc) That the Otero-Chacra Gas Pool in Rio Arriba County, New Mexico, as heretofore classified, defined and described, is hereby extended to include:

TOWNSHIP 26 NORTH, RANGE 7 WEST, NMPM

Section 23 : N/2  
25 : N/2 and SE/4

Based on:

Caulkins Oil Company #332 Breech  
A-23-26N-7W  
AOF 417 MCFPD, SITP 831

Caulkins Oil Company #330 Breech  
C-23-26N-7W  
AOF 761 MCFPD, SITP 1081

Bolin Oil Company #16 Candado  
A-25-26N-7W  
AOF 445 MCFPD, SICP 951

Bolin Oil Company #15 Candado  
D-25-26N-7W  
AOF 623 MCFPD, SITP 1041

Bolin Oil Company #18 Candado  
I-25-26N-7W  
AOF 826 MCFPD, SITP 860

Case: 6868

(dd) That the Otero-Gallup Pool in Rio Arriba County, New Mexico, as heretofore classified, defined and described, is hereby extended to include:

TOWNSHIP 24 NORTH, RANGE 5 WEST, NMPH  
Section 2 : N/2NW/4

TOWNSHIP 25 NORTH, RANGE 5 WEST, NMPH  
Section 22 : NE/4  
23 : NW/4-  
34 : E/2 SW/4 and SE/4  
35 : SW/4 SW/4

Based on:

Energy Reserves Group, Incorporated #10 Jicarilla 35  
C-2-24N-5W  
IP 10 BO/D

Amoco Production Company #18 Jicarilla Contract 148  
F-23-25N-5W  
IP 8 BO/D

Case: 6868

(cc) That the Rusty-Chacra Gas Pool in Sandoval County, New Mexico, as heretofore classified, defined and described, is hereby extended to include:

TOWNSHIP 22 NORTH, RANGE 6 WEST, NMPM

Section 18 : SW/4  
19 : ALL  
20 : SW/4  
28 : NW/4  
29 : N/2  
30 : NE/4

TOWNSHIP 22 NORTH, RANGE 7 WEST, NMPM

Section 10 : S/2  
11 : SW/4  
14 : W/2  
15 : SE/4  
20 : NE/4

Based on:

Benson Mineral Group, Incorporated #1 Navajo 18  
N-18-22N-6W  
AOF 47 MCFPD, SICP 380

Benson Mineral Group, Incorporated #1 Federal 19-22-6  
H-19-22N-6W  
AOF 77 MCFPD, SICP 370

Benson Mineral Group, Incorporated #1 Federal 20-22-6  
L-20-22N-6W  
AOF 576 MCFPD, SICP 280

Benson Mineral Group, Incorporated #1 Federal 28-22-6  
D-28-22N-6W  
AOF 710 MCFPD, SICP 495

Benson Mineral Group, Incorporated #1 Dome Rusty 30-22-6  
B-30-22N-6W  
AOF 2083 MCFPD, SICP 490

Benson Mineral Group, Incorporated #1 Navajo 10-22-7  
N-10-22N-7W  
AOF 1004 MCFPD, SICP 480

Dome Petroleum Corporation #1 Dome Federal 15-22-7  
P-15-22N-7W  
IP 815 MCFPD, SICP 350

Dome Petroleum Corporation #1 Dome Navajo 20-22-7  
H-20-22N-7W  
IP 158 MCFPD, SICP 320



Case: 6868

( ff) That the Star Mesaverde Pool in McKinley County, New Mexico,  
as heretofore classified, defined and described, is hereby extended  
to include:

TOWNSHIP 19 NORTH, RANGE 6 WEST, NMPM  
Section 16 : N/2 NE/4

Based on:

WTR Oil Company #3 State  
A-16-19N-6W  
IP 3 BO/D

Case : 6868

(gg) That the Ute Dome-Dakota Gas Pool in San Juan County, New Mexico, as heretofore classified, defined and described, is hereby extended to include:

TOWNSHIP 32 NORTH, RANGE 14 WEST, NMPM  
Section 25 : W/2

Based on:

Amoco Production Company #1 Mountain Ute Gas Com J  
E-25-32N-14W  
IP 1604 MCFPD, SICP 650

Amoco Production Company #14 Ute Indians A  
H-25-32N-14W  
AOF 3644 MCFPD, SICP 597

Case: 6868

( hh ) That the WAW-Fruitland-Pictured Cliffs Gas Pool in San Juan County, New Mexico, as heretofore classified, defined and described, is hereby extended to include:

TOWNSHIP 26 NORTH, RANGE 12 WEST, NMPM  
Section 19 : S/2 and NW/4  
30 : NW/4  
31 : NE/4  
36 : NW/4

TOWNSHIP 26 NORTH, RANGE 13 WEST, NMPM  
Section 2 : S/2  
3 : S/2  
9 : NE/4  
10 : N/2  
11 : All  
12 : W/2  
13 : NW/4  
14 : N/2  
24 : E/2

TOWNSHIP 27 NORTH, RANGE 13, WEST NMPM  
Section 7 : W/2 and SE/4  
17 : W/2 and SE/4  
20 : E/2  
21 : W/2  
28 : All

Based on:

Dome Petroleum Corporation #10 Frew Federal  
F-30-26N-12W  
IP 674 MCFPD, SICP 215

Dome Petroleum Corporation #2 Hanlad Federal  
A-31-26N-12W  
IP 544 MCFPD, SICP 215

Jerome P. McHugh #30 Chaco Plant  
F-36-26N-12W  
AOF 176 MCFPD, SICP 146

Merrion & Bayless #1 Southland  
K-3-26N-13W  
IP 180 MCFPD, SICP 232

Merrion and Bayless #4 Southland  
A-9-26N-13W  
IP 205 MCFPD, SICP 234

Merrion & Bayless #3 Southland  
C-10-26N-13W  
IP 250 MCFPD, SICP 234

Merrion and Bayless #6 Southland  
H-10-26N-13W  
IP 760 MCFPD, SICP 212

Case: 6868

Paragraph (hh) Page 2

Dome Petroleum Corporation #1 Some Navajo 12-26-13  
M-12-26N-13W  
IP 640 MCFPD, SICP 218

Dome Petroleum Corporation #3 Dome Navajo 13-26-13  
E-13-26N-13W  
IP 1914 MCFPD, SICP 210

Dome Petroleum Corporation #3 Dome Federal 14-26-13  
F-14-26N-13W  
IP 487 MCFPD, SICP 220

Dome Petroleum Corporation #2 Dome Federal 14-26-13  
H-14-26N-13W  
IP 1560 MCFPD, SICP 210

Dome Petroleum Corporation #3 Some Federal 24-26-13  
H-24-26N-13W  
IP 247 MCFPD, SICP 150

Dome Petroleum Corporation #1 Federal 24  
P-24-26N-13W  
IP 328 MCFPD, SICP 220

Dome Petroleum Corporation #1 Dome Federal 7-27-13  
E-7-27N-13W  
IP 180 MCFPD, SICP 220

Dome Petroleum Corporation #2 Dome Federal 7-27-13  
O-7-27N-13W  
IP 217 MCFPD, SICP 210

Dome Petroleum Corporation #1 Dome Federal 17-27-13  
E-17-27N-13W  
IP 1122 MCFPD, SICP 240

Dome Petroleum Corporation #2 Dome Federal 17-27-13  
H-17-27N-13W  
IP 903 MCFPD, SICP 240

Dome Petroleum Corporation #3 Dome Federal 17-27-13  
O-17-27N-13W  
IP 2257 MCFPD, SICP 232

Dugan Production Corporation #3KR  
O-27N-13W  
IP 18 MCFPD, SICP 249

Dome Petroleum Corporation #1 Some Federal 21-27-13  
E-21-27N-13W  
IP 1128 MCFPD, SICP 210

Dome Petroleum Corporation #3 Dome Navajo 21-27-13  
H-21-27N-13W  
IP 1201 MCFPD, SICP 170

NEW MEXICO OIL CONSERVATION DIVISION

CASE: 5868  
Exhibit 1

(a) That the Bisti-Farmington Gas Pool in San Juan County, New Mexico, as heretofore classified, defined and described, is hereby contracted by deleting:

TOWNSHIP 26 NORTH, RANGE 12 WEST, NMPH  
Section 20 : W/2

BEFORE EXAMINER STAMETS  
OIL CONSERVATION DIVISION  
EXHIBIT NO. 1  
CASE NO. 6868  
Submitted by E. Chaz  
Hearing Date 4-23-80

Case: 6868

(b) That the Blanco-Pictured Cliffs Gas Pool in San Juan and Rio Arriba Counties, New Mexico, as heretofore classified, defined and described, is hereby contracted by deleting:

TOWNSHIP 30 NORTH, RANGE 10 WEST, NMPM  
Section 35 : NW/4

Acreage is in Aztec-Pictured Cliffs Pool

Case: 5868

(c) That the Albino-Pictured Cliffs Gas Pool in San Juan County, New Mexico, as heretofore classified, defined and described, is hereby extended to include:

TOWNSHIP 32 NORTH, RANGE 8 WEST, NMPM

Section	24	:	W/2
	25	:	W/2
	26	:	SE/4
	36	:	W/2

Based on:

Southland Royalty Company #3 Wilmer Canyon  
F-24-32N-8W  
IP 1584 MCFPD, SICP 1435

Southland Royalty Company #2 Albino Canyon  
L-36-32N-8W  
AOF 771 MCFPD, SICP 1300

Case: 6868

(d) That the Aztec-Fruitland Gas Pool in San Juan County, New Mexico, as heretofore classified, defined and described, is hereby extended to include:

TOWNSHIP 29 NORTH, RANGE 10 WEST, NMPM  
Section 17 : S/2

Based on:

El Paso Natural Gas Company #11 San Jacinto  
P-17-29N-10W  
HCFPD, SICP 462



Case: 6868

(e) That the Aztec-Pictured Cliffs Gas Pool in San Juan County, New Mexico, as heretofore classified, defined and described, is hereby extended to include:

TOWNSHIP 29 NORTH, RANGE 9 WEST, NMPH  
Section 34 : NW/4

TOWNSHIP 30 NORTH, RANGE 10 WEST, NMPH  
Section 6 : SE/4

TOWNSHIP 31 NORTH, RANGE 11 WEST, NMPH  
Section 7 : SW/4  
17 : S/2

TOWNSHIP 31 NORTH, RANGE 12 WEST, NMPH  
Section 23 : NE/4

Based on:

Supron Energy Corporation #1A Largo Federal  
C-34-29N-9W  
AOF 1134 MCFPD, SICP 755

El Paso Natural Gas Company #5A Atlantic C  
O-6-30N-10W  
AOF 951 MCFPD, SICP 736

Southland Royalty Company #4A Grenier  
M-7-31N-11W  
AOF 548 MCFPD, SICP 730

El Paso Natural Gas Company #12A Mudge  
O-17-31N-11W  
AOF 1155 MCFPD, SICP 738

Southland Royalty Company #3 Hedges  
A-23-31N-12W  
AOF 415 MCFPD, SICP 645

Case: 6868

(f) That the Ballard-Pictured Cliffs Gas Pool in Rio Arriba, Sandoval, and San Juan Counties, New Mexico, as heretofore classified, defined and described, is hereby extended to include:

TOWNSHIP 26 NORTH, RANGE 8 WEST, NMPH  
Section 15 : NW/4

Based on :

Consolidated Oil & Gas, Inc. #2 Con Hale  
C-15-26N-8W  
AOF 790 MCFPD, SICP 560

Case: 6868

(g) That the Bisti-Farmington Gas Pool in San Juan County, New Mexico, as heretofore classified, defined and described, is hereby extended to include:

TOWNSHIP 26 NORTH, RANGE 12 WEST, NMPM

Sections 30 : SE/4 and W/2  
29 : S/2

Based on:

Dome Petroleum Corp #14 Frew Federal  
J-29-26N-12W  
IP 387 MCFPD, SICP 220

Case: 6868

(h) That the Bisti-Lower Gallup Pool in San Juan County, New Mexico, as heretofore classified, defined and described, is hereby extended to include:

TOWNSHIP 25 NORTH, RANGE 12 WEST, NMPM  
Section 22 : NW/4

Based on:

Hixon Development Company #2 Hunter Wash  
D-22-25N-12W  
IP 51 80/D

Case: 6868

(i) That the Blanco-Fruitland Gas Pool in San Juan County, New Mexico, as heretofore classified, defined and described, is hereby extended to include:

TOWNSHIP 29 NORTH, RANGE 9 WEST, NMPM

Section 1 : SW/4  
2 : SE/4

TOWNSHIP 30 NORTH, RANGE 9 WEST, NMPM

Section 10 : SW/4  
16 : NW/4

Based on:

Tenneco Oil Company #60R Florance  
L-1-29N-9W  
AOF MCFPD, SICP 519

Tenneco Oil Company #115 Florance  
M-10-30N-9W  
IP 910 MCFPD, SICP 1025

Tenneco Oil Company #12 State Com K  
E-16-30N-9W  
AOF 44 MCFPD, SICP 385

Case: 6868

(j) That the Blanco - Mesaverde Gas Pool in Rio Arriba and San Juan Counties, New Mexico, as heretofore classified, defined and described, is hereby extended to include:

TOWNSHIP 25 NORTH, RANGE 3 WEST, NMPM

Section 3 : N/2  
5 : N/2  
6 : All  
7 : All  
8 : W/2

TOWNSHIP 26 NORTH, RANGE 2 WEST, NMPM

Section 4 : All

TOWNSHIP 27 NORTH, RANGE 2 WEST, NMPM

Section 17 : E/2

Based on:

Petro-Lewis Corporation #7 Ruddock  
E-3-25N-3W  
AOF 1721 MCFPD, SICP 672

Petro-Lewis Corporation #8 Fiorance  
H-5-25N-3W  
AOF 1481 MCFPD, SICP 1097

Schalk Development Company #2A Schalk 4i  
E-8-25N-3W  
IP 5948 MCFPD, SICP 1260

Schalk Development Company #2 Schalk 4i  
M-8-25N-3W  
IP 5281 MCFPD, SICP 1300

Palmer Oil and Gas Company #1 Davis  
F-4-26N-2W  
AOF 5945 MCFPD, SICP 1412

Supron Energy Corporation #11 Jicarilla H  
E-18-26N-4W  
AOF 2208 MCFPD, SICP 1108

Palmer Oil & Gas Company #7 Apache JVA  
J-17-27N-2W  
AOF 2108 MCFPD, SICP 677

Case: 6868

(k) That the Blanco-Pictured Cliffs Gas Pool in San Juan County, New Mexico, as heretofore classified, defined and described, is hereby extended to include:

TOWNSHIP 29 NORTH, RANGE 8 WEST, NMPM  
Section 10 : NE/4 and S/2

TOWNSHIP 29 NORTH, RANGE 9 WEST, NMPM  
Section 20 : NE/4

TOWNSHIP 30 NORTH, RANGE 8 WEST, NMPM  
Section 19 : All  
29 : NW/4  
30 : N/2

TOWNSHIP 30 NORTH, RANGE 9 WEST, NMPM  
Section 10 : SW/4  
24 : E/2

TOWNSHIP 30 NORTH, RANGE 10 WEST, NMPM  
Section 8 : NW/4

TOWNSHIP 31 NORTH, RANGE 9 WEST, NMPM  
Section 7 : NE/4  
19 : NW/4

TOWNSHIP 31 NORTH, RANGE 10 WEST, NMPM  
Section 24 : E/2 and SW/4

TOWNSHIP 31 NORTH, RANGE 11 WEST, NMPM  
Section 15 : SW/4  
18 : NE/4  
21 : NE/4  
22 : NE/4

TOWNSHIP 31 NORTH, RANGE 12 WEST, NMPM  
Section 1 : N/2

TOWNSHIP 32 NORTH, RANGE 10 WEST, NMPM  
Section 33 : S/2

TOWNSHIP 32 NORTH, RANGE 12 WEST, NMPM  
Section 10 : E/2  
11 : All  
13 : SW/4  
14 : All  
24 : NW/4  
25 : N/2  
26 : NE/4  
35 : E/2 and SW/4

Based on:

Southland Royalty Company #5 Hill  
B-10-29N-8W  
IP 460 MCFPD, SICP 761

Case: 6858

Paragraph (k) Page 2

Tenneco Oil Company #9 Hammer  
A-20-29N-9W  
AOF 2148 MCFPD, SICP 800

Tenneco Oil Company #2 Archuleta  
C-19-30N-8W  
AOF 1092 MCFPD, SICP 710

Tenneco Oil Company #2 Gartner  
G-29-30N-8W  
AOF 1106 MCFPD, SICP 875

Tenneco Oil Company #115 Florance  
H-10-30N-9W  
AOF 637 MCFPD, SICP 1000

Tenneco Oil Company #112 Florance  
B-24-30N-9W  
AOF 3919 MCFPD, SICP 1025

Tenneco Oil Company #20A Florance  
J-24-30N-9W  
AOF 6536 MCFPD, SICP 625

El Paso Natural Gas Company #1A Kelly B  
C-8-30N-10W  
AOF 3230 MCFPD, SICP 850

Union Texas Petroleum #14 Johnston Federal  
H-7-31N-9W  
AOF 3151 MCFPD, SICP 656

El Paso Natural Gas Company #6 Barrett  
C-19-31N-9W  
AOF MCFPD, SICP 674

El Paso Natural Gas Company #15 Atlantic  
B-24-31N-10W  
AOF MCFPD, SICP 594

El Paso Natural Gas Company #10 Atlantic  
J-24-31N-10W  
AOF MCFPD, SICP 603

El Paso Natural Gas Company #4A Case  
H-18-31N-11W  
AOF 1042 MCFPD, SICP 761

El Paso Natural Gas Company #52 Hudge  
G-21-31N-11W  
AOF 658 MCFPD, SICP 744

Southland Royalty Company #2 Calloway  
A-22-31N-11W  
AOF 727 MCFPD, SICP 820



Case: 6868

Paragraph (k) Page 3

Southland Royalty Company #19 Davis  
E-1-31N-12W  
IP 555 MCFPD, SICP 765

Amoco Production Company #1 Gardner Gas Com  
I-33-32N-10W  
AOF 219 MCFPD, SICP 806

Southland Royalty Company #4A Decker  
O-10-32N-12W  
AOF 557 MCFPD, SICP 907

Southland Royalty Company #6 Decker  
M-14-32N-12W  
IP 215 MCFPD, SICP 612

El Paso Natural Gas Company #5A Moore  
E-24-32N-12W  
AOF 11,080 MCFPD, SITP 772

Southland Royalty Company #5 Decker  
A-26-32N-12W  
IP 462 MCFPD, SICP 860

Southland Royalty Company #2 Moore  
G-35-32N-12W  
IP 1445 MCFPD, SICP 847

Southland Royalty Company #2 Hillstrom  
M-35-32N-12W  
IP 1295 MCFPD, SICP 915

Case: 6868

(1) That the South Blanco-Pictured Cliffs Gas Pool in Rio Arriba, San Juan and Sandoval Counties, New Mexico, as heretofore classified, defined and described, is hereby extended to include:

TOWNSHIP 23 NORTH, RANGE 1 WEST, NMPM  
Section 19 : E/2  
30 : NE/4

TOWNSHIP 23 NORTH, RANGE 2 WEST, NMPM  
Section 26 : NE/4

TOWNSHIP 24 NORTH, RANGE 3 WEST, NMPM  
Section 36 : NE/4

TOWNSHIP 27 NORTH, RANGE 7 WEST, NMPM  
Section 12 : SE/4

TOWNSHIP 28 NORTH, RANGE 6 WEST, NMPM  
Section 34 : NE/4

Based on:

Southland Royalty Company #1 Don Evans  
B-30-23N-11W  
220 MCFPD, SICP 870

Southland Royalty Company #1 Jicarilla 443  
A-26-23N-2W  
IP 1797 MCFPD, SICP 805

El Paso Natural Gas Company #99 Lindrith Unit  
C-36-24N-3W  
MCFPD, SICP 878

El Paso Natural Gas Company #198 San Juan 28-7 Unit  
I-12-27N-7W  
MCFPD, SICP 1109

El Paso Natural Gas Company #222 San Juan 28-6 Unit  
A-34-28N-6W  
MCFPD, SICP 1070

Case: 6868

(m) That the East Blanco-Pictured Cliffs Gas Pool in Rio Arriba County, New Mexico, as heretofore classified, defined and described, is hereby extended to include:

TOWNSHIP 30 NORTH, RANGE 4 WEST, NMPM  
Section 4 : W/2

TOWNSHIP 31 NORTH, RANGE 4 WEST, NMPM  
Section 33 : SW/4

Based on:

Schalk Development Company #2 Schalk 31-4  
K-33-31N-4W  
IP 1025 MCFPD, SICP 1230

Case: 6868

(n) That the Bloomfield-Farmington Oil Pool in San Juan County, New Mexico, as heretofore classified, defined and described, is hereby extended to include:

TOWNSHIP 29 NORTH, RANGE 11 WEST, NMPM  
Section 25 : SE/4

Based on:

Manana Gas, Inc. #2 Aunt Maggie  
I-25-29N-11W  
AOF 189 MCFPD, SICP 210

Case: 6868

(o) That the Campo-Gallup Gas Pool in Rio Arriba County, New Mexico, as heretofore classified, defined and described, is hereby extended to include:

TOWNSHIP 29 NORTH, RANGE 4 WEST, NMPM

Section 12 : SE/4  
13 : NE/4

Based on:

Southland Royalty Company #1 Burns Ranch  
A-13-29N-4W  
AOF 1030 MCFPD, SICP 2567

Case: 6868

(p) That the Cha-Cha-Gallup Pool in San Juan County, New Mexico, as heretofore classified, defined and described, is hereby extended to include:

TOWNSHIP 29 NORTH, RANGE 14 WEST, NMPH  
Section 18 : N/2 SW/4; NW/4 SE/4

TOWNSHIP 29 NORTH, RANGE 15 WEST, NMPH  
Section 13 : NE/4; N/2 SE/4

Based on:

Caribou Four Corners, Inc. #3 Kirtland  
B-13-29N-14W  
IP 87 BO/D

Caribou Four Corners, Inc. #4 Kirtland  
E-18-29N-14W  
IP 78 BO/D

Caribou Four Corners, Inc. #1 Kirtland  
A-13-29N-15W  
IP 84 BO/D

Caribou Four Corners, Inc. #2 Kirtland  
B-13-29N-15W  
IP 225 BO/D

Case: 6868

(q) That the Chacon-Dakota Associated Oil Pool in Rio Arriba and Sandoval Counties, New Mexico, as heretofore classified, defined and described, is hereby extended to include:

TOWNSHIP 23 NORTH, RANGE 3 WEST, NMPH

Section 25 : NW/4  
26 : NE/4  
34 : SW/4  
35 : NE/4  
36 : NW/4

TOWNSHIP 24 NORTH, RANGE 3 WEST, NMPH

Section 20 : E/2  
34 : NW/4

Based on:

Dave M. Thomas Jr. #107 Chacon Jicarilla Apache D  
D-25-23N-3W  
IP 90 B0/D

Chace Oil Company, Inc. #7 Chace Apache 54  
K-34-23N-3W  
IP 200 B0/D

Dave M. Thomas Jr. #105 Chacon Jicarilla Apache D  
D-36-23N-3W  
IP 90 B0/D

Dave M. Thomas Jr. #106 Chacon Jicarilla Apache D  
L-36-23N-3W  
IP 200 B0/D

ARCO Oil & Gas Company #2 Chacon Hill  
G-20-24N-3W  
IP 270 B0/D

ARCO Oil & Gas Company #1 Chacon Hill  
G-20-24N-3W  
IP 220 B0/D

Odessa Natural Corporation #2 Mobile Federal 34  
E-34-24N-3W  
IP 150 B0/D

Case: 6868

(r) That the Choza Mesa-Pictured Cliffs Gas Pool in Rio Arriba County, New Mexico, as heretofore classified, defined and described is hereby extended to include:

TOWNSHIP 28 NORTH, RANGE 3 WEST, NMPM

Section 19 : S/2  
30 : N/2

TOWNSHIP 28 NORTH, RANGE 4 WEST, NMPM

Section 9 : E/2  
10 : All  
16 : E/2  
21 : NE/4

Based on:

Southland Royalty Company #1 Jicarilla 449  
B-30-28N-3W  
AOF 252 MCFPD, SICP 1100

El Paso Natural Gas Company #1 Valdez  
O-9-28N-4W  
IP No Flow MCFPD, SICP 1010

El Paso Natural Gas Company #2 Valdez  
H-16-28N-4W  
IP No Flow MCFPD, SICP 1125

El Paso Natural Gas Company #3 Valdez  
I-16-28N-4W  
IP No Flow MCFPD, SICP 1110

El Paso Natural Gas Company #4 Valdez  
A-21-28N-4W  
IP No Flow MCFPD, SICP 656



Case: 6868

(s) That the Escrito Gallup Gas Pool in Rio Arriba County, New Mexico, as heretofore classified, defined and described, is hereby extended to include:

TOWNSHIP 24 NORTH, RANGE 7 WEST, NMPM  
Section 21 : SW/4

Based on:

Grace Petroleum Corporation #1 Grace Federal 21  
K-21-24N-7W  
IP 32.5 BO/Day

Case: 6868

(t) That the Fulcher Kutz-Pictured Cliffs Gas Pool in San Juan County, New Mexico, as heretofore classified, defined and described, is hereby extended to include:

TOWNSHIP 29 NORTH, RANGE 11 WEST, NMPM

Section 25 : SE/4  
36 : NE/4 and S/2

Based On:

Manana Gas Incorporated #1 Aunt Maggie  
i-25-29N-11W  
AOF 369 MCFPD, SICP 252

Case: 6868

(u) That the Gobernador-Pictured Cliffs Gas Pool in Rio Arriba County, New Mexico, as heretofore classified, defined and described, is hereby extended to include:

TOWNSHIP 29 NORTH, RANGE 5 WEST, NMPM

Section 4 : N/2 and SE/4  
5 : N/2  
6 : N/2  
15 : S/2  
23 : NW/4 and SE/4  
25 : NW/4

TOWNSHIP 29 NORTH, RANGE 6 WEST, NMPM

Section 1 : NE/4

TOWNSHIP 30 NORTH, RANGE 5 WEST, NMPM

Section 31 : SW/4

Based on:

Southland Royalty Company #1A Creek  
P-4-29N-5W  
AOF 3293 MCFPD, SICP 1132

Northwest Pipeline Corporation #78 San Juan 29-5 Unit  
B-6-29N-5W  
AOF 2646 MCFPD, SICP 1010

Northwest Pipeline Corporation #81 San Juan 29-5 Unit  
D-6-29N-5W  
AOF 3364 MCFPD, SICP 1146

Northwest Pipeline Corporation #3 Gobernado  
M-15-29N-5W  
AOF 3415 MCFPD, SICP 1085

Northwest Pipeline Corporation #93 San Juan 29-5 Unit  
C-23-29N-5W  
AOF 5316 MCFPD, SICP 1120

Northwest Pipeline Corporation #94 San Juan 29-5 Unit  
P-23-29N-5W  
AOF 1046 MCFPD, SICP 1025

Northwest Pipeline Corporation #87 San Juan 29-5 Unit  
C-25-29N-5W  
AOF 1419 MCFPD, SICP 1092

Northwest Pipeline Corporation #110 San Juan 29-6 Unit  
G-1-29N-6W  
AOF 2385 MCFPD, SICP 1107

Northwest Pipeline Corporation #63 San Juan 30-5 Unit  
N-31-30N-5W  
AOF 1159 MCFPD, SICP 1170

Case: 6868

(v) That the Harper Hill-Fruitland-Pictured Cliffs Gas Pool in San Juan County, New Mexico, as heretofore classified, defined and described, is hereby extended to include:

TOWNSHIP 30 NORTH, RANGE 14 WEST, NMPH

Section 27 : SE/4  
34 : NE/4  
35 : SW/4

Based on:

Dugan Production Corporation #4 Mayre  
P-27-30N-14W  
IP 271 MCFPD, SICP 227

Ladd Petroleum Corporation #4 Aztec 35  
N-35-30N-14W  
AOF 95 MCFPD, SICP 330

Case: 6868

(w) That the Harris Mesa-Chacra Gas Pool in San Juan County, New Mexico, as heretofore classified, defined and described, is hereby extended to include:

TOWNSHIP 27 NORTH, RANGE 9 WEST, NMPH

Section 11 : S/2  
12 : SW/4  
13 : N/2  
14 : NE/4

Based on:

Getty Oil Company #6 Nellie Platero  
L-11-27N-9W  
AOF 666 MCFPD, SICP 976

Getty Oil Company #8 John Charles  
B-14-27N-9W  
AOF 1342 MCFPD, SICP 1013

Getty Oil Company #7 Marshall A  
B-14-27N-9W  
AOF 1342 MCFPD, SICP 1013

Case: 6868

(x) That the West Kutz-Pictured Cliffs Gas Pool in San Juan County, New Mexico, as heretofore classified, defined and described, is hereby extended to include:

TOWNSHIP 29 NORTH, RANGE 13 WEST, NMPH  
Section 24: S/2

Based on:

Energy Reserves Group #304 Gallegos Canyon Unit  
N-24-29N-13W  
IP 260 MCFPD, SICP 195

Energy Reserves Group #286 Gallegos Canyon Unit  
P-24-29N-13W  
IP 817 MCFPD, SICP 260

Case: 6868

(y) That the Largo-Chacra Gas Pool in Rio Arriba and San Juan Counties, New Mexico, as heretofore classified, defined and described, is hereby extended to include:

TOWNSHIP 27 NORTH, RANGE 7 WEST, NMPH  
Section 28 : SE/4

Based on:

El Paso Natural Gas Company #220 Rincon Unit  
0-28-27N-7W  
AOF MCFPD, SICP 1022

Case: 6868

(2) That the South Lindrith Gallup-Dakota Oil Pool in Rio Arriba County, New Mexico, as heretofore classified, defined and described, is hereby extended to include:

TOWNSHIP 24 NORTH, RANGE 4 WEST, NMPM  
Section 21 : SW/4  
27 : N/2

Based on:

Chace Oil Company, Incorporated, #2 Jicarilla 363  
N-21-24N-4W  
IP 37 BO/D

Chace Oil Company, Incorporated, #6 Jicarilla 70  
A-27-24N-4W  
IP 39 BO/D



Case: 6868

(aa) That the West Lindrith Gallup-Dakota Oil Pool in Rio Arriba County, New Mexico, as heretofore classified, defined and described, is hereby extended to include:

TOWNSHIP 24 NORTH, RANGE 3 WEST, NMPH  
Section 17 : NW/4

TOWNSHIP 24 NORTH, RANGE 4 WEST, NMPH  
Section 3 : SW/4  
5 : S/2  
6 : S/2  
7 : N/2 and SW/4  
8 : S/2  
11 : SW/4  
14 : NE/4  
24 : SW/4

TOWNSHIP 25 NORTH, RANGE 4 WEST, NMPH  
Section 23 : NW/4  
30 : SW/4  
31 : SE/4

Based on:

Arco Oil & Gas Company #4 Jonkin  
E-17-24N-3W  
IP 100 BO/D

Cotton Petroleum Corporation #115 Apache  
H-3-24N-4W  
IP 135 BO/D

Arco Oil & Gas Company #103 Jicarilla  
L-5-24N-4W  
IP 63 BO/D

Arco Oil & Gas Company #105 Jicarilla  
I-6-24N-4W  
IP 58 BO/D

Arco Oil & Gas Company #107 Jicarilla  
J-7-24N-4W  
IP 66 BO/D

Arco Oil & Gas Company #114 Jicarilla  
C-7-24N-4W  
IP 66 BO/D

Arco Oil & Gas Company #108 Jicarilla  
K-7-24N-4W  
IP 120 BO/D

Arco Oil & Gas Company #104 Jicarilla  
A-8-24N-4W  
IP 70 BO/D

Cotton Petroleum Corporation #127 Apache  
H-11-24N-4W  
IP 161 BO/D

Case: 6868

Paragraph (aa) Page 2

Cotton Petroleum Corporation #128 Apache  
H-14-24N-4W  
IP 53 80/D

Cotton Petroleum Corporation #130 Apache  
K-24-24N-4W  
IP 45 80/D

Amoco Production Company #2 Jicarilla Apache Tribal 124  
F-23-25N-4W  
IP 91 80/D

Continental Oil Company #10 Jicarilla 30  
M-30-25N-4W  
IP 75 80/D

Continental Oil Company #13 Jicarilla 30  
P-31-25N-4W  
IP 50 80/D

Case: 6868

(bb) That the South Los Pinos-Fruitland-Pictured Cliffs Gas Pool in San Juan County, New Mexico, as heretofore classified, defined and described, is hereby extended to include:

TOWNSHIP 31 NORTH, RANGE 7 WEST, NMPM

Section 1 : W/2  
10 : SE/4  
11 : N/2

TOWNSHIP 32 NORTH, RANGE 7 WEST, NMPM

Section 26 : SE/4  
34 : SE/4  
35 : W/2

Based on:

Blackwood and Nichols Company, Ltd. #204 Northeast Blanco Unit  
M-1-31N-7W  
AOF 5914 MCFPD, SICP 1420

Blackwood and Nichols Company, Ltd. #205 Northeast Blanco Unit  
P-10-31N-7W  
AOF 1120 MCFPD, SICP 1410

Blackwood and Nichols Company, Ltd. #202 Northeast Blanco Unit  
B-11-31N-7W  
AOF 7428 MCFPD, SICP 1410

Blackwood and Nichols Company, Ltd. #203 Northeast Blanco Unit  
C-11-31N-7W  
AOF 2804 MCFPD, SICP 1290

Southland Royalty Company #2A Burnt Mesa  
O-26-32N-7W  
AOF 1702 MCFPD, SICP 1465

Northwest Pipeline Corporation #50 San Juan 32-7 Unit  
O-34-32N-7W  
AOF 6024 MCFPD, SICP 1505

Northwest Pipeline Corporation #47 San Juan 32-7 Unit  
A-35-32N-7W  
AOF 5814 MCFPD, SICP 1530

Northwest Pipeline Corporation #49 San Juan 32-7 Unit  
I-35-32N-7W  
AOF 1160 MCFPD, SICP 1503

Case: 6868

(cc) That the Otero-Chacra Gas Pool in Rio Arriba County, New Mexico, as heretofore classified, defined and described, is hereby extended to include:

TOWNSHIP 26 NORTH, RANGE 7 WEST, NMPH

Section 23 : N/2  
25 : N/2 and SE/4

Based on:

Caulkins Oil Company #332 Breech  
A-23-26N-7W  
AOF 417 MCFPD, SITP 831

Caulkins Oil Company #330 Breech  
C-23-26N-7W  
AOF 761 MCFPD, SITP 1081

Bolin Oil Company #16 Candado  
A-25-26N-7W  
AOF 445 MCFPD, SICP 951

Bolin Oil Company #15 Candado  
D-25-26N-7W  
AOF 623 MCFPD, SITP 1041

Bolin Oil Company #18 Candado  
I-25-26N-7W  
AOF 826 MCFPD, SITP 860

Case: 6868

(dd) That the Otero-Gallup Pool in Rio Arriba County, New Mexico, as heretofore classified, defined and described, is hereby extended to include:

TOWNSHIP 24 NORTH, RANGE 5 WEST, NMPH  
Section 2 : N/2NW/4

TOWNSHIP 25 NORTH, RANGE 5 WEST, NMPH  
Section 22 : NE/4  
23 : NW/4  
34 : E/2 SW/4 and SE/4  
35 : SW/4 SW/4

Based on:

Energy Reserves Group, Incorporated #10 Jicarilla 35  
C-2-24N-5W  
IP 10 BO/D

Amoco Production Company #18 Jicarilla Contract 148  
F-23-25N-5W  
IP 8 BO/D

Case: 6868

(cc) That the Rusty-Chacra Gas Pool in Sandoval County, New Mexico, as heretofore classified, defined and described, is hereby extended to include:

TOWNSHIP 22 NORTH, RANGE 6 WEST, NMPM

Section 18 : SW/4  
19 : ALL  
20 : SW/4  
28 : NW/4  
29 : N/2  
30 : NE/4

TOWNSHIP 22 NORTH, RANGE 7 WEST, NMPM

Section 10 : S/2  
11 : SW/4  
14 : W/2  
15 : SE/4  
20 : NE/4

Based on:

Benson Mineral Group, Incorporated #1 Navajo 18  
N-18-22N-6W  
AOF 47 MCFPD, SICP 380

Benson Mineral Group, Incorporated #1 Federal 19-22-6  
H-19-22N-6W  
AOF 77 MCFPD, SICP 370

Benson Mineral Group, Incorporated #1 Federal 20-22-6  
L-20-22N-6W  
AOF 576 MCFPD, SICP 280

Benson Mineral Group, Incorporated #1 Federal 28-22-6  
D-28-22N-6W  
AOF 710 MCFPD, SICP 495

Benson Mineral Group, Incorporated #1 Dome Rusty 30-22-6  
B-30-22N-6W  
AOF 2083 MCFPD, SICP 490

Benson Mineral Group, Incorporated #1 Navajo 10-22-7  
N-10-22N-7W  
AOF 1004 MCFPD, SICP 480

Dome Petroleum Corporation #1 Dome Federal 15-22-7  
P-15-22N-7W  
IP 815 MCFPD, SICP 350

Dome Petroleum Corporation #1 Dome Navajo 20-22-7  
H-20-22N-7W  
IP 158 MCFPD, SICP 320

Case: 6868

(ff) That the Star Mesaverde Pool in McKinley County, New Mexico, as heretofore classified, defined and described, is hereby extended to include:

TOWNSHIP 19 NORTH, RANGE 6 WEST, NMPM  
Section 16 : N/2 NE/4

Based on:

WTR Oil Company #3 State  
A-16-19N-6W  
IP 3 BO/D

Case : 6868

(gg) That the Ute Dome-Dakota Gas Pool in San Juan County, New Mexico, as heretofore classified, defined and described, is hereby extended to include:

TOWNSHIP 32 NORTH, RANGE 14 WEST, NMPM  
Section 25 : W/2

Based on:

Amoco Production Company #1 Mountain Ute Gas Com J  
E-25-32N-14W  
IP 1604 MCFPD, SICP 650

Amoco Production Company #14 Ute Indians A  
H-25-32N-14W  
AOF 3644 MCFPD, SICP 597



Case: 6868

( hh ) That the WAW-Fruitland-Pictured Cliffs Gas Pool in San Juan County, New Mexico, as heretofore classified, defined and described, is hereby extended to include:

TOWNSHIP 26 NORTH, RANGE 12 WEST, NMPM

Section 19 : S/2 and NW/4  
30 : NW/4  
31 : NE/4  
36 : NW/4

TOWNSHIP 26 NORTH, RANGE 13 WEST, NMPM

Section 2 : S/2  
3 : S/2  
9 : NE/4  
10 : N/2  
11 : All  
12 : W/2  
13 : NW/4  
14 : N/2  
24 : E/2

TOWNSHIP 27 NORTH, RANGE 13, WEST NMPM

Section 7 : W/2 and SE/4  
17 : W/2 and SE/4  
20 : E/2  
21 : W/2  
28 : All

Based on:

Dome Petroleum Corporation #10 Frew Federal  
F-30-26N-12W  
IP 674 MCFPD, SICP 215

Dome Petroleum Corporation #2 Hanlad Federal  
A-31-26N-12W  
IP 544 MCFPD, SICP 215

Jerome P. McHugh #36 Chaco Plant  
F-36-26N-12W  
AOF 176 MCFPD, SICP 146

Merrion & Bayless #1 Southland  
K-3-26N-13W  
IP 180 MCFPD, SICP 232

Merrion and Bayless #4 Southland  
A-9-26N-13W  
IP 205 MCFPD, SICP 234

Merrion & Bayless #3 Southland  
C-10-26N-13W  
IP 250 MCFPD, SICP 234

Merrion and Bayless #6 Southland  
H-10-26N-13W  
IP 760 MCFPD, SICP 212

Case: 6868

Paragraph (hh) Page 2

Dome Petroleum Corporation #1 Some Navajo 12-26-13  
H-12-26N-13W  
IP 640 MCFPD, SICP 218

Dome Petroleum Corporation #3 Dome Navajo 13-26-13  
E-13-26N-13W  
IP 1914 MCFPD, SICP 210

Dome Petroleum Corporation #3 Dome Federal 14-26-13  
F-14-26N-13W  
IP 487 MCFPD, SICP 220

Dome Petroleum Corporation #2 Dome Federal 14-26-13  
H-14-26N-13W  
IP 1560 MCFPD, SICP 210

Dome Petroleum Corporation #3 Some Federal 24-26-13  
H-24-26N-13W  
IP 247 MCFPD, SICP 150

Dome Petroleum Corporation #1 Federal 24  
P-24-26N-13W  
IP 328 MCFPD, SICP 220

Dome Petroleum Corporation #1 Dome Federal 7-27-13  
E-7-27N-13W  
IP 180 MCFPD, SICP 220

Dome Petroleum Corporation #2 Dome Federal 7-27-13  
O-7-27N-13W  
IP 217 MCFPD, SICP 210

Dome Petroleum Corporation #1 Dome Federal 17-27-13  
E-17-27N-13W  
IP 1122 MCFPD, SICP 240

Dome Petroleum Corporation #2 Dome Federal 17-27-13  
H-17-27N-13W  
IP 903 MCFPD, SICP 240

Dome Petroleum Corporation #3 Dome Federal 17-27-13  
O-17-27N-13W  
IP 2257 MCFPD, SICP 232

Dugan Production Corporation #3KR  
O-27N-13W  
IP 18 MCFPD, SICP 249

Dome Petroleum Corporation #1 Some Federal 21-27-13  
E-21-27N-13W  
IP 1128 MCFPD, SICP 210

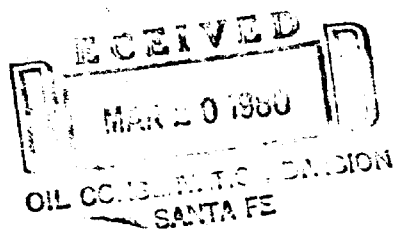
Dome Petroleum Corporation #3 Dome Navajo 21-27-13  
H-21-27N-13W  
IP 1201 MCFPD, SICP 170

NEW MEXICO OIL CONSERVATION DIVISION

Case: 6868  
Exhibit 1

(a) That the Bisti-Farmington ~~Gas~~ Pool in San Juan County, New Mexico, as heretofore classified, defined and described, is hereby contracted by deleting:

TOWNSHIP 26 NORTH, RANGE 12 WEST, NMPM ✓  
Section 20 : W/2



Case:

(b) That the Blanco-Pictured Cliffs ~~Gas~~ Pool in San Juan and Rio Arriba Counties, New Mexico, as heretofore classified, defined and described, is hereby contracted by deleting:

TOWNSHIP 30 NORTH, RANGE 10 WEST, NMPM  
Section 35 : NW/4

Acreage is in Aztec-Pictured Cliffs Pool

~~Blanco-Pictured Cliffs Pool~~  
~~Section 35 NW/4~~

Case:

(c) That the Albino-Pictured Cliffs ~~Gas~~ Pool in San Juan County, New Mexico, as heretofore classified, defined and described, is hereby extended to include:

TOWNSHIP 32 NORTH, RANGE 8 WEST, NMPM

Section	24	:	W/2
	25	:	W/2
	26	:	SE/4
	36	:	W/2

Based on:

Southland Royalty Company #3 Wilmer Canyon  
F-24-32N-8W  
IP 1584 MCFPD, SICP 1435

Southland Royalty Company #2 Albino Canyon  
L-36-32N-8W  
AOF 771 MCFPD, SICP 1300

Case:

(d) That the Aztec-Fruitland Gas Pool in San Juan County, New Mexico, as heretofore classified, defined and described, is hereby extended to include:

TOWNSHIP 29 NORTH, RANGE 10 WEST, NMPM ✓  
Section 17 : S/2

Based on:

El Paso Natural Gas Company #11 San Jacinto  
P-17-29N-10W  
MCFPD, SICP 462

Case:

(e) That the Aztec-Pictured Cliffs ~~OK~~ Pool in San Juan County, New Mexico, as heretofore classified, defined and described, is hereby extended to include:

TOWNSHIP 29 NORTH, RANGE 9 WEST, NMPM  
Section 34 : NW/4

TOWNSHIP 30 NORTH, RANGE 10 WEST, NMPM  
Section 6 : SE/4

TOWNSHIP 31 NORTH, RANGE 11 WEST, NMPM  
Section 7 : SW/4  
17 : S/2

TOWNSHIP 31 NORTH, RANGE 12 WEST, NMPM  
Section 23 : NE/4

Based on:

Supron Energy Corporation #1A Largo Federal  
C-34-29N-9W  
AOF 1134 MCFPD, SICP 755

El Paso Natural Gas Company #5A Atlantic C  
O-6-30N-10W  
AOF 951 MCFPD, SICP 736

Southland Royalty Company #4A Grenier  
M-7-31N-11W  
AOF 548 MCFPD, SICP 730

El Paso Natural Gas Company #12A Mudge  
O-17-31N-11W  
AOF 1155 MCFPD, SICP 738

Southland Royalty Company #3 Hedges  
A-23-31N-12W  
AOF 415 MCFPD, SICP 645

Case:

(f) That the Ballard-Pictured Cliffs Gas Pool in Rio Arriba, Sandoval, and San Juan Counties, New Mexico, as heretofore classified, defined and described, is hereby extended to include:

TOWNSHIP 26 NORTH, RANGE 8 WEST, NMPM  
Section 15 : NW/4

Based on :

Consolidated Oil & Gas, Inc. #2 Con Hole  
C-15-26N-8W  
AOF 790 MCFPD, SICP 560



Case:

(g) That the Bisti-Farmington Gas Pool in San Juan County, New Mexico, as heretofore classified, defined and described, is hereby extended to include:

TOWNSHIP 26 NORTH, RANGE 12 WEST, NMPM  
Sections 30 : SE/4 and W/2  
29 : S/2

Based on:

Dome Petroleum Corp #14 Frew Federal  
J-29-26N-12W  
IP 387 MCFPD, SICP 220

Case:

<sup>oil</sup>  
(h) That the Bisti-Lower Gallup Pool in San Juan County, New Mexico,  
as heretofore classified, defined and described, is hereby extended  
to include:

TOWNSHIP 25 NORTH, RANGE 12 WEST, NMPM ✓  
Section 22 : NW/4

Based on:

Hixon Development Company #2 Hunter Wash  
D-22-25N-12W  
IP 51 BO/O

Case:

(i) That the Blanco-Fruitland ~~Pool~~ Pool in San Juan County, New Mexico, as heretofore classified, defined and described, is hereby extended to include:

TOWNSHIP 29 NORTH, RANGE 9 WEST, NMPM ✓  
Section 1 : SW/4  
2 : SE/4

TOWNSHIP 30 NORTH, RANGE 9 WEST, NMPM ✓  
Section 10 : SW/4  
16 : NW/4

Based on:

Tenneco Oil Company #60R Florance  
L-1-29N-9W  
AOF MCFPD, SICP 519

Tenneco Oil Company #115 Florance  
M-10-30N-9W  
IP 910 MCFPD, SICP 1025

Tenneco Oil Company #12 State Com K  
E-16-30N-9W  
AOF 44 MCFPD, SICP 385

Case:

(j) That the Blanco - Mesaverde ~~Gas~~ Pool in Rio Arriba and San Juan Counties, New Mexico, as heretofore classified, defined and described, is hereby extended to include:

TOWNSHIP 25 NORTH, RANGE 3 WEST, NMPM

Section 3 : N/2  
5 : N/2  
6 : All  
7 : All  
8 : W/2

TOWNSHIP 26 NORTH, RANGE 2 WEST, NMPM

Section 4 : All

~~TOWNSHIP 26 NORTH, RANGE 2 WEST, NMPM~~

~~Section 18 : All~~

TOWNSHIP 27 NORTH, RANGE 2 WEST, NMPM

Section 17 : E/2

Based on:

Petro-Lewis Corporation #7 Ruddock  
E-3-25N-3W  
AOF 1721 MCFPD, SICP 672

Petro-Lewis Corporation #8 Florance  
H-5-25N-3W  
AOF 1481 MCFPD, SICP 1097

Schalk Development Company #2A Schalk 41  
E-8-25N-3W  
IP 5948 MCFPD, SICP 1260

Schalk Development Company #2 Schalk 41  
H-8-25N-3W  
IP 5281 MCFPD, SICP 1300

Palmer Oil and Gas Company #1 Davis  
F-4-26N-2W  
AOF 5945 MCFPD, SICP 1412

Supron Energy Corporation #11 Jicarilla H  
E-18-26N-4W  
AOF 2208 MCFPD, SICP 1108

Palmer Oil & Gas Company #7 Apache JVA  
J-17-27N-2W  
AOF 2108 MCFPD, SICP 677

*Already  
Design  
Delete*  
R-1341 (E-1-57)

Case:

(k) That the Blanco-Pi<sup>ct</sup>ured Cliffs Gas Pool in San Juan County, New Mexico, as heretofore classified, defined and described, is hereby extended to include:

TOWNSHIP 29 NORTH, RANGE 8 WEST, NMPM  
Section 10 : NE/4 and S/2

TOWNSHIP 29 NORTH, RANGE 9 WEST, NMPM  
Section 20 : NE/4

TOWNSHIP 30 NORTH, RANGE 8 WEST, NMPM  
Section 19 : All  
29 : NW/4  
30 : N/2

TOWNSHIP 30 NORTH, RANGE 9 WEST, NMPM  
Section 10 : SW/4  
24 : E/2

TOWNSHIP 30 NORTH, RANGE 10 WEST, NMPM  
Section 8 : NW/4

TOWNSHIP 31 NORTH, RANGE 9 WEST, NMPM  
Section 7 : NE/4  
19 : NW/4

TOWNSHIP 31 NORTH, RANGE 10 WEST, NMPM  
Section 24 : E/2 and SW/4

TOWNSHIP 31 NORTH, RANGE 11 WEST, NMPM  
Section 15 : SW/4  
18 : NE/4  
21 : NE/4  
22 : NE/4

TOWNSHIP 31 NORTH, RANGE 12 WEST, NMPM  
Section 1 : N/2

TOWNSHIP 32 NORTH, RANGE 10 WEST, NMPM  
Section 33 : S/2

TOWNSHIP 32 NORTH, RANGE 12 WEST, NMPM  
Section 10 : E/2  
11 : All  
13 : SW/4  
14 : All  
24 : NW/4  
25 : N/2  
26 : NE/4  
35 : E/2 and SW/4

Based on:

Southland Royalty Company #5 Hill  
B-10-29N-8W  
IP 460 MCFPD, SICP 761

Case:

Paragraph (k) Page 2

Tenneco Oil Company #9 Hammer  
A-20-29N-9W  
AOF 2148 MCFPD, SICP 800

Tenneco Oil Company #2 Archuleta  
C-19-30N-8W  
AOF 1092 MCFPD, SICP 710

Tenneco Oil Company #2 Gartner  
G-29-30N-8W  
AOF 1106 MCFPD, SICP 875

Tenneco Oil Company #115 Florance  
M-10-30N-9W  
AOF 637 MCFPD, SICP 1000

Tenneco Oil Company #112 Florance  
B-24-30N-9W  
AOF 3919 MCFPD, SICP 1025

Tenneco Oil Company #20A Florance  
J-24-30N-9W  
AOF 6536 MCFPD, SICP 625

El Paso Natural Gas Company #1A Kelly B  
C-8-30N-10W  
AOF 3230 MCFPD, SICP 850

Union Texas Petroleum #14 Johnston Federal  
H-7-31N-9W  
AOF 3151 MCFPD, SICP 656

El Paso Natural Gas Company #6 Barrett  
C-19-31N-9W  
AOF MCFPD, SICP 674

El Paso Natural Gas Company #15 Atlantic  
B-24-31N-10W  
AOF MCFPD, SICP 594

El Paso Natural Gas Company #16 Atlantic  
J-24-31N-10W  
AOF MCFPD, SICP 605

El Paso Natural Gas Company #4A Case  
H-18-31N-11W  
AOF 1042 MCFPD, SICP 761

El Paso Natural Gas Company #52 Mudge  
G-21-31N-11W  
AOF 658 MCFPD, SICP 744

Southland Royalty Company #2 Calloway  
A-22-31N-11W  
AOF 727 MCFPD, SICP 820

Case:

Paragraph (k) Page 3

Southland Royalty Company #19 Davis  
E-1-31N-12W  
IP 555 MCFPD, SICP 765

Amoco Production Company #1 Gardner Gas Com  
I-33-32N-10W  
AOF 219 MCFPD, SICP 806

Southland Royalty Company #4A Decker  
O-10-32N-12W  
AOF 557 MCFPD, SICP 907

Southland Royalty Company #6 Decker  
H-14-32N-12W  
IP 215 MCFPD, SICP 612

El Paso Natural Gas Company #5A Moore  
E-24-32N-12W  
AOF 11,080 MCFPD, SITP 772

Southland Royalty Company #5 Decker  
A-26-32N-12W  
IP 462 MCFPD, SICP 860

Southland Royalty Company #2 Moore  
G-35-32N-12W  
IP 1445 MCFPD, SICP 847

Southland Royalty Company #2 Hillstrom  
H-35-32N-12W  
IP 1295 MCFPD, SICP 915

Case:

(1) That the South Blanco-Pictured Cliffs Gas Pool in Rio Arriba, San Juan and Sandoval Counties, New Mexico, as heretofore classified, defined and described, is hereby extended to include:

TOWNSHIP 23 NORTH, RANGE 1 WEST, NMPM  
Section 19 : E/2  
30 : NE/4

TOWNSHIP 23 NORTH, RANGE 2 WEST, NMPM  
Section 26 : NE/4

TOWNSHIP 24 NORTH, RANGE 3 WEST, NMPM  
Section 36 : NW/4

TOWNSHIP 27 NORTH, RANGE 7 WEST, NMPM  
Section 12 : SE/4

TOWNSHIP 28 NORTH, RANGE 6 WEST, NMPM  
Section 34 : NE/4

Based on:

Southland Royalty Company #1 Don Evans  
B-30-23N-11W  
220 MCFPD, SICP 870

Southland Royalty Company #1 Jicarilla 443  
A-26-23N-2W  
IP 1797 MCFPD, SICP 805

El Paso Natural Gas Company #99 Lindrith Unit  
C-36-24N-3W  
MCFPD, SICP 878

El Paso Natural Gas Company #198 San Juan 28-7 Unit  
I-12-27N-7W  
MCFPD, SICP 1109

El Paso Natural Gas Company #222 San Juan 28-6 Unit  
A-34-28N-6W  
MCFPD, SICP 1070



Case:

(m) That the East Blanco-Pictured Cliffs Gas Pool in Rio Arriba County, New Mexico, as heretofore classified, defined and described, is hereby extended to include:

TOWNSHIP 30 NORTH, RANGE 4 WEST, NMPH  
Section 4 : W/2

TOWNSHIP 31 NORTH, RANGE 4 WEST, NMPH  
Section 33 : SW/4

OK

Based on:

Schalik Development Company #2 Schalk 31-4  
K-33-31N-4W  
IP 1025 MCFPD, SICP 1230

Case:

(n) That the Bloomfield-Farmington Oil Pool in San Juan County, New Mexico, as heretofore classified, defined and described, is hereby extended to include:

TOWNSHIP 29 NORTH, RANGE 11 WEST, NMPH ✓  
Section 25 : SE/4

Based on:

Manana Gas, Inc. #2 Aunt Maggie  
1-25-29N-11W  
AOF 189 MCFPD, SICP 210

Case:

(o) That the Campo-Gallup Gas Pool in Rio Arriba County, New Mexico, as heretofore classified, defined and described, is hereby extended to include:

TOWNSHIP 29 NORTH, RANGE 4 WEST, NMPM  
Section 12 : SE/4  
13 : NE/4

Based on:

Southland Royalty Company #1 Burns Ranch  
A-13-29N-4W  
AOF 1030 MCFPD, SICP 2567

Case:

(p) That the Cha-Cha-Gallup<sup>01</sup> Pool in San Juan County, New Mexico, as heretofore classified, defined and described, is hereby extended to include:

TOWNSHIP 29 NORTH, RANGE 14 WEST, NMPM  
Section 18 : N/2 SW/4; NW/4 SE/4

TOWNSHIP 29 NORTH, RANGE 15 WEST, NMPM  
Section 13 : NE/4; N/2 SE/4

Based on:

Caribou Four Corners, Inc. #3 Kirtland  
B-13-29N-14W  
IP 87 BO/D

Caribou Four Corners, Inc. #4 Kirtland  
E-18-29N-14W  
IP 78 BO/D

Caribou Four Corners, Inc. #1 Kirtland  
A-13-29N-15W  
IP 84 BO/D

Caribou Four Corners, Inc. #2 Kirtland  
B-13-29N-15W  
IP 225 BO/D

Case:

*Delete*  
(q) That the Chacon-Dakota Associated ~~D~~ Pool in Rio Arriba and Sandoval Counties, New Mexico, as heretofore classified, defined and described, is hereby extended to include:

TOWNSHIP 23 NORTH, RANGE 3 WEST, NMPH

Section 25 : NW/4  
26 : NE/4  
34 : SW/4  
35 : NE/4  
36 : NW/4

TOWNSHIP 24 NORTH, RANGE 3 WEST, NMPH

Section 20 : E/2  
34 : NW/4

Based on:

Dave M. Thomas Jr. #107 Chacon Jicarilla Apache D  
D-25-23N-3W  
IP 90 BO/D

Chace Oil Company, Inc. #7 Chace Apache 54  
K-34-23N-3W  
IP 200 BO/D

Dave M. Thomas Jr. #105 Chacon Jicarilla Apache D  
D-36-23N-3W  
IP 90 BO/D

Dave M. Thomas Jr. #106 Chacon Jicarilla Apache D  
L-36-23N-3W  
IP 200 BO/D

ARCO Oil & Gas Company #2 Chacon Hill  
G-20-24N-3W  
IP 270 BO/D

ARCO Oil & Gas Company #1 Chacon Hill  
O-20-24N-3W  
IP 220 BO/D

Odessa Natural Corporation #2 Mobile Federal 34  
E-34-24N-3W  
IP 150 BO/D

Case:

(r) That the Choza Mesa-Pictured Cliffs Gas Pool in Rio Arriba County, New Mexico, as heretofore classified, defined and described is hereby extended to include:

TOWNSHIP 28 NORTH, RANGE 3 WEST, NMPH

Section 19 : S/2  
30 : N/2

TOWNSHIP 28 NORTH, RANGE 4 WEST, NMPH

Section 9 : E/2  
10 : All  
16 : E/2  
21 : NE/4

Based on:

Southland Royalty Company #1 Jicarilla 449  
B-30-28N-3W  
AOF 252 MCFPD, SICP 1100

El Paso Natural Gas Company #1 Valdez  
O-9-28N-4W  
IP No Flow MCFPD, SICP 1010

El Paso Natural Gas Company #2 Valdez  
H-16-28N-4W  
IP No Flow MCFPD, SICP 1125

El Paso Natural Gas Company #3 Valdez  
I-16-28N-4W  
IP No Flow MCFPD, SICP 1110

El Paso Natural Gas Company #4 Valdez  
A-21-28N-4W  
IP No Flow MCFPD, SICP 656

Case:

(s) That the Escrito Gallup Oil Pool in Rio Arriba County, New Mexico, as heretofore classified, defined and described, is hereby extended to include:

TOWNSHIP 24 NORTH, RANGE 7 WEST, NMPM  
Section 21 : E/2

Based on:

sw/4

*Alfred P. [Signature]* 12-18-68  
21-68

Grace Petroleum Corporation #1 Grace Federal 21  
K-21-24N-7W  
IP 32.5 BO/Day

**Case:**

(t) That the Fulcher Kutz-Pictured Cliffs Gas Pool in San Juan County, New Mexico, as heretofore classified, defined and described, is hereby extended to include:

TOWNSHIP 29 NORTH, RANGE 11 WEST, NMPH ✓  
Section 25 : SE/4  
36 : NE/4 and S/2

**Based On:**

Mansna Gas Incorporated #1 Aunt Maggie  
I-25-29N-11W  
ADF 369 MCFPD, SICP 252



Case:

(u) That the Gobernador-Pictured Cliffs Gas Pool in Rio Arriba County, New Mexico, as heretofore classified, defined and described, is hereby extended to include:

TOWNSHIP 29 NORTH, RANGE 5 WEST, NMPH

Section 4 : N/2 and SE/4  
5 : N/2  
6 : N/2  
15 : S/2  
23 : NW/4 and SE/4  
25 : NW/4

TOWNSHIP 29 NORTH, RANGE 6 WEST, NMPH

Section 1 : NE/4

TOWNSHIP 30 NORTH, RANGE 5 WEST, NMPH

Section 31 : SW/4

Based on:

Southland Royalty Company #1A Creek

P-4-29N-5W

AOF 3293 MCFPD, SICP 1132

Northwest Pipeline Corporation #78 San Juan 29-5 Unit

B-6-29N-5W

AOF 2646 MCFPD, SICP 1010

Northwest Pipeline Corporation #81 San Juan 29-5 Unit

D-6-29N-5W

AOF 3364 MCFPD, SICP 1146

Northwest Pipeline Corporation #3 Gobernado

M-15-29N-5W

AOF 3415 MCFPD, SICP 1085

Northwest Pipeline Corporation #93 San Juan 29-5 Unit

C-23-29N-5W

AOF 5316 MCFPD, SICP 1120

Northwest Pipeline Corporation #94 San Juan 29-5 Unit

P-23-29N-5W

AOF 1046 MCFPD, SICP 1035

Northwest Pipeline Corporation #87 San Juan 29-5 Unit

C-25-29N-5W

AOF 1419 MCFPD, SICP 1092

Northwest Pipeline Corporation #110 San Juan 29-6 Unit

G-1-29N-6W

AOF 2385 MCFPD, SICP 1107

Northwest Pipeline Corporation #63 San Juan 30-5 Unit

N-31-30N-5W

AOF 1159 MCFPD, SICP 1170

Case:

(v) That the Harper Hill-Fruitland-Pictured Cliffs ~~Gas~~ Pool in San Juan County, New Mexico, as heretofore classified, defined and described, is hereby extended to include:

TOWNSHIP 30 NORTH, RANGE 14 WEST, NMPM ✓

Section 27 : SE/4  
34 : NE/4  
35 : SW/4

Based on:

Dugan Production Corporation #4 Mayre  
P-27-30N-14W  
IP 271 MCFPD, SICP 227

Ladd Petroleum Corporation #4 Aztec 35  
N-35-30N-14W  
AOF 95 MCFPD, SICP 330

Case:

(w) That the Harris Mesa-Chacra ~~Q~~s Pool in San Juan County, New Mexico, as heretofore classified, defined and described, is hereby extended to include:

TOWNSHIP 27 NORTH, RANGE 9 WEST, NMPM

Section 11 : S/2  
12 : SW/4  
13 : N/2  
14 : NE/4

Based on:

Getty Oil Company #6 Nellie Platero  
L-11-27N-9W  
AOF 666 MCFPD, SICP 976

Getty Oil Company #8 John Charles  
B-14-27N-9W  
AOF 1342 MCFPD, SICP 1013

Getty Oil Company #7 Marshall A  
B-14-27N-9W  
AOF 1342 MCFPD, SICP 1013

Case:

(x) That the West Kutz-Pictured Cliffs Gas Pool in San Juan County, New Mexico, as heretofore classified, defined and described, is hereby extended to include:

TOWNSHIP 29 NORTH, RANGE 13 WEST, NMPM ✓  
Section 24: S/2

Based on:

Energy Reserves Group #304 Gallegos Canyon Unit  
N-24-29N-13W  
IP 260 MCFPD, SICP 195

Energy Reserves Group #286 Gallegos Canyon Unit  
P-24-29N-13W  
IP 817 MCFPD, SICP 260

Case:

(y) That the Largo-Chacra Gas Pool in Rio Arriba and San Juan Counties, New Mexico, as heretofore classified, defined and described, is hereby extended to include:

TOWNSHIP 27 NORTH, RANGE 7 WEST, NMPH ✓  
Section 28 : SE/4

Based on:

El Paso Natural Gas Company #220 Rincon Unit  
Q-28-27N-7W  
AOF MCFPD, SICP 1022

Case:

(z) That the South Lindrith Gallup-Dakota Oil Pool in Rio Arriba County, New Mexico, as heretofore classified, defined and described, is hereby extended to include:

TOWNSHIP 24 NORTH, RANGE 4 WEST, NMPM

Section 21 : SW/4

27 : N/2

Based on:

Chace Oil Company, Incorporated, #2 Jicarilla 363  
N-21-24N-4W  
IP 37 BO/D

Chace Oil Company, Incorporated, #6 Jicarilla 70  
A-27-24N-4W  
IP 39 BO/D

Case:

(aa) That the Lindrith, West Gallup-Dakota Oil Pool in Rio Arriba County, New Mexico, as heretofore classified, defined and described, is hereby extended to include:

TOWNSHIP 24 NORTH, RANGE 3 WEST, NMPH  
Section 17 : NW/4

TOWNSHIP 24 NORTH, RANGE 4 WEST, NMPH  
Section 3 : SW/4  
5 : S/2  
6 : S/2  
7 : N/2 and SW/4  
8 : N/2  
11 : SW/4  
14 : NE/4  
24 : SW/4

TOWNSHIP 25 NORTH, RANGE 4 WEST, NMPH  
Section 23 : NW/4  
30 : SW/4  
31 : SE/4

Based on:

Arco Oil & Gas Company #4 Jonkin  
E-17-24N-3W  
IP 100 BO/D

Cotton Petroleum Corporation #115 Apache  
H-3-24N-4W  
IP 135 BO/D

Arco Oil & Gas Company #103 Jicarilla  
L-5-24N-4W  
IP 63 BO/D

Arco Oil & Gas Company #105 Jicarilla  
I-6-24N-4W  
IP 50 BO/D

Arco Oil & Gas Company #107 Jicarilla  
A-7-24N-4W  
IP 66 BO/D

Arco Oil & Gas Company #114 Jicarilla  
C-7-24N-4W  
IP 66 BO/D

Arco Oil & Gas Company #108 Jicarilla  
K-7-24N-4W  
IP 120 BO/D

Arco Oil & Gas Company #104 Jicarilla  
A-8-24N-4W  
IP 70 BO/D

Cotton Petroleum Corporation #127 Apache  
H-11-24N-4W  
IP 161 BO/D

Case:

Paragraph (aa) Page 2

Cotton Petroleum Corporation #128 Apache  
H-14-24N-4W  
IP 53 BO/D

Cotton Petroleum Corporation #130 Apache  
K-24-24N-4W  
IP 45 BO/D

Amoco Production Company #2 Jicarilla Apache Tribal 124  
F-23-25N-4W  
IP 91 BO/D

Continental Oil Company #10 Jicarilla 30  
H-30-25N-4W  
IP 75 BO/D

Continental Oil Company #13 Jicarilla 30  
P-31-25N-4W  
IP 50 BO/D



Case:

(bb) That the South Los Pinos-Fruitland-Pictured Cliffs ~~Gas~~ Pool in San Juan County, New Mexico, as heretofore classified, defined and described, is hereby extended to include:

TOWNSHIP 31 NORTH, RANGE 7 WEST, NMPH

Section 1 : W/2  
10 : SE/4  
11 : N/2

TOWNSHIP 32 NORTH, RANGE 7 WEST, NMPH

Section 26 : SE/4  
34 : SE/4

~~35 : N/2~~ Already Design R-5772  
7-1-78 Date

Based on:

Blackwood and Nichols Company, Ltd. #204 Northeast Blanco Unit  
M-1-31N-7W  
AOF 5914 MCFPD, SICP 1420

Blackwood and Nichols Company, Ltd. #205 Northeast Blanco Unit  
P-10-31N-7W  
AOF 1120 MCFPD, SICP 1410

Blackwood and Nichols Company, Ltd. #202 Northeast Blanco Unit  
B-11-31N-7W  
AOF 7428 MCFPD, SICP 1410

Blackwood and Nichols Company, Ltd. #203 Northeast Blanco Unit  
C-11-31N-7W  
AOF 2804 MCFPD, SICP 1290

Southland Royalty Company #2A Burnt Mesa  
O-26-32N-7W  
AOF 1702 MCFPD, SICP 1465

Northwest Pipeline Corporation #50 San Juan 32-7 Unit  
O-34-32N-7W  
AOF 6024 MCFPD, SICP 1505

Northwest Pipeline Corporation #47 San Juan 32-7 Unit  
A-35-32N-7W  
AOF 5814 MCFPD, SICP 1530

Northwest Pipeline Corporation #49 San Juan 32-7 Unit  
I-35-32N-7W  
AOF 1160 MCFPD, SICP 1503

Case:

(cc) That the Otero-Chacra Gas Pool in Rio Arriba County, New Mexico, as heretofore classified, defined and described, is hereby extended to include; ~~all lands previously in the Otero-Chacra Pool, and:~~

TOWNSHIP 26 NORTH, RANGE 7 WEST, NMPM

Section 23 : N/2  
25 : N/2 and SE/4

Based on:

Caulkins Oil Company #332 Breech  
A-23-26N-7W  
AOF 417 MCFPD, SITP 831

Caulkins Oil Company #330 Breech  
C-23-26N-7W  
AOF 761 MCFPD, SITP 1081

Bolin Oil Company #16 Candado  
A-25-26N-7W  
AOF 445 MCFPD, SICP 951

Bolin Oil Company #15 Candado  
D-25-26N-7W  
AOF 623 MCFPD, SITP 1041

Bolin Oil Company #18 Candado  
I-25-26N-7W  
AOF 826 MCFPD, SITP 860

Case:

(dd) That the Otero-Gallup Pool in Rio Arriba County, New Mexico, as heretofore classified, defined and described, is hereby extended to include:

TOWNSHIP 24 NORTH, RANGE 5 WEST, NMPM  
Section 2 : N/2NW/4

TOWNSHIP 25 NORTH, RANGE 5 WEST, NMPM  
Section 22 : NE/4  
23 : NW/4  
34 : W/2SW/4 and SE/4  
35 : SW/4 SW/4

Based on:

Energy Reserves Group, Incorporated #10 Jicarilla 35  
C-2-24N-5W  
IP 10 BO/D

Amoco Production Company #18 Jicarilla Contract 148  
F-23-25N-5W  
IP 8 BO/D

Case:

(ee) That the Rusty-Chacra ~~Gas~~ Pool in Sandoval County, New Mexico, as heretofore classified, defined and described, is hereby extended to include:

TOWNSHIP 22 NORTH, RANGE 6 WEST, NMPH

Section 18 : SW/4  
19 : ALL  
20 : SW/4  
28 : NW/4  
29 : N/2  
30 : NE/4

TOWNSHIP 22 NORTH, RANGE 7 WEST, NMPH

Section 10 : S/2  
11 : SW/4  
14 : W/2  
15 : SE/4  
20 : NE/4

Based on:

Benson Mineral Group, Incorporated #1 Navajo 18

H-18-22N-6W

AOF 47 MCFPD, SICP 380

Benson Mineral Group, Incorporated #1 Federal 19-22-6

H-19-22N-6W

AOF 77 MCFPD, SICP 370

Benson Mineral Group, Incorporated #1 Federal 20-22-6

L-20-22N-6W

AOF 576 MCFPD, SICP 280

Benson Mineral Group, Incorporated #1 Federal 28-22-6

D-28-22N-6W

AOF 710 MCFPD, SICP 495

Benson Mineral Group, Incorporated #1 Dome Rusty 30-22-6

B-30-22N-6W

AOF 2083 MCFPD, SICP 490

Benson Mineral Group, Incorporated #1 Navajo 10-22-7

N-10-22N-7W

AOF 1004 MCFPD, SICP 480

Dome Petroleum Corporation #1 Dome Federal 15-22-7

P-15-22N-7W

IP 815 MCFPD, SICP 350

Dome Petroleum Corporation #1 Dome Navajo 20-22-7

H-20-22N-7W

IP 158 MCFPD, SICP 320

Case:

(ff) That the Star Mesaverde Pool in McKinley County, New Mexico, as heretofore classified, defined and described, is hereby extended to include:

TOWNSHIP 19 NORTH, RANGE 6 WEST, NMPH  
Section 16 : N/2 NE/4

Based on:

WTR Oil Company #3 State  
A-16-19N-6W  
IP 3 BO/D

Case :

(gg) That the Ute Dome-Dakota ~~Gas~~ Pool in San Juan County, New Mexico, as heretofore classified, defined and described, is hereby extended to include:

TOWNSHIP 32 NORTH, RANGE 14 WEST, NMPM  
Section 25 : W/2

Based on:

Amoco Production Company #1 Mountain Ute Gas Com J  
E-25-32N-14W  
IP 1604 MCFPD, SICP 650

Amoco Production Company #14 Ute Indians A  
M-25-32N-14W  
AOF 3644 MCFPD, SICP 597

Case:

( hh ) That the WAW-Fruitland-Pictured Cliffs Gas Pool in San Juan County, New Mexico, as heretofore classified, defined and described, is hereby extended to include:

TOWNSHIP 26 NORTH, RANGE 12 WEST, NMPM

Section 19 : S/2 and NW/4  
30 : NW/4  
31 : NE/4  
36 : NW/4

TOWNSHIP 26 NORTH, RANGE 13 WEST, NMPM

Section 2 : S/2  
3 : S/2  
9 : NE/4  
10 : N/2  
11 : All  
12 : W/2  
13 : NW/4  
14 : N/2  
24 : E/2

TOWNSHIP 27 NORTH, RANGE 13, WEST NMPM

Section 7 : W/2 and SE/4  
17 : W/2 and SE/4  
20 : E/2  
21 : W/2  
28 : All

Based on:

Dome Petroleum Corporation #10 Frew Federal  
F-30-26N-12W  
IP 674 MCFPD, SICP 215

Dome Petroleum Corporation #2 Hanlad Federal  
A-31-26N-12W  
IP 544 MCFPD, SICP 215

Jerome P. McHugh #36 Chaco Plant  
F-36-26N-12W  
AOF 176 MCFPD, SICP 146

Merrion & Bayless #1 Southland  
K-3-26N-13W  
IP 180 MCFPD, SICP 232

Merrion and Bayless #4 Southland  
A-9-26N-13W  
IP 205 MCFPD, SICP 234

Merrion & Bayless #3 Southland  
C-10-26N-13W  
IP 250 MCFPD, SICP 234

Merrion and Bayless #6 Southland  
H-10-26N-13W  
IP 760 MCFPD, SICP 212

Case:

Paragraph (hh) Page 2

Dome Petroleum Corporation #1 Some Navajo 12-26-13  
M-12-26N-13W  
IP 640 MCFPD, SICP 218

Dome Petroleum Corporation #3 Dome Navajo 13-26-13  
E-13-26N-13W  
IP 1914 MCFPD, SICP 210

Dome Petroleum Corporation #3 Dome Federal 14-26-13  
F-14-26N-13W  
IP 487 MCFPD, SICP 220

Dome Petroleum Corporation #2 Dome Federal 14-26-13  
H-14-26N-13W  
IP 1560 MCFPD, SICP 210

Dome Petroleum Corporation #3 Some Federal 24-26-13  
H-24-26N-13W  
IP 247 MCFPD, SICP 150

Dome Petroleum Corporation #1 Federal 24  
P-24-26N-13W  
IP 328 MCFPD, SICP 220

Dome Petroleum Corporation #1 Dome Federal 7-27-13  
E-7-27N-13W  
IP 180 MCFPD, SICP 220

Dome Petroleum Corporation #2 Dome Federal 7-27-13  
O-7-27N-13W  
IP 217 MCFPD, SICP 210

Dome Petroleum Corporation #1 Dome Federal 17-27-13  
E-17-27N-13W  
IP 1122 MCFPD, SICP 240

Dome Petroleum Corporation #2 Dome Federal 17-27-13  
M-17-27N-13W  
IP 903 MCFPD, SICP 240

Dome Petroleum Corporation #3 Dome Federal 17-27-13  
O-17-27N-13W  
IP 2257 MCFPD, SICP 232

Dugan Production Corporation #3KR  
O-27N-13W  
IP 18 MCFPD, SICP 249

Dome Petroleum Corporation #1 Some Federal 21-27-13  
E-21-27N-13W  
IP 1128 MCFPD, SICP 210

Dome Petroleum Corporation #3 Dome Navajo 21-27-13  
M-21-27N-13W  
IP 1201 MCFPD, SICP 170



ROUGH

STATE OF NEW MEXICO  
ENERGY AND MINERALS DEPARTMENT  
OIL CONSERVATION DIVISION

IN THE MATTER OF THE HEARING  
CALLED BY THE OIL CONSERVATION  
DIVISION FOR THE PURPOSE OF  
CONSIDERING:

CASE NO. 10868

Order No. R- 6327

THE APPLICATION OF THE OIL CONSERVATION  
DIVISION ON ITS OWN MOTION FOR AN ORDER

contracting and attending  
CERTAIN POOLS IN Sandoval, Rio Arriba, Sandoval, and McKinley  
COUNTIES, NEW MEXICO

ORDER OF THE DIVISION

BY THE DIVISION:

This cause came on for hearing at 9 a.m. on April 23, 1980,  
at Santa Fe, New Mexico, before Examiner Richard L.  
Stamets.

NOW, on this \_\_\_\_\_ day of \_\_\_\_\_, 19\_\_\_\_, the  
Division Director ~~being present and~~ having considered the  
testimony, the record, and the recommendations of the Examiner,  
and being fully advised in the premises,

FINDS:

(1) That due public notice having been given as required  
by law, the Division has jurisdiction of this cause and the  
subject matter thereof.

(a) That the Bista-Farmington Pool  
in San Juan County, New Mexico, as heretofore  
classified, defined, and described, is hereby ~~extended to~~  
~~include therein:~~ contracted by deleting therefrom:

TOWNSHIP 26 North, RANGE 12 West, NMPM  
Section 20: W/2  
Section  
Section

(b) That the Blanco-Pictured Cliffs Pool  
in San Juan County, New Mexico, as heretofore  
classified, defined, and described, is hereby ~~extended to~~  
~~include therein:~~ contracted by deleting therefrom:

TOWNSHIP 30 North, RANGE 10 West, NMPM  
Section 35: NW/4  
Section  
Section

( ) That the \_\_\_\_\_ Pool  
in \_\_\_\_\_ County, New Mexico, as heretofore  
classified, defined, and described, is hereby extended to  
include therein:

(c) EXTEND the Albino-Pictured Cliffs Pool in San Juan County, New Mexico, to include therein:

TOWNSHIP 32 NORTH, RANGE 8 WEST, NMPM  
Section 24: W/2  
Section 25: W/2  
Section 26: SE/4  
Section 36: W/2

( ) That the \_\_\_\_\_ Pool  
in \_\_\_\_\_ County, New Mexico, as heretofore  
classified, defined, and described, is hereby extended to  
include therein:

(d) EXTEND the Aztec-Fruitland Pool in San Juan County, New Mexico, to include therein:

TOWNSHIP 29 NORTH, RANGE 10 WEST, NMPM  
Section 17: S/2

Section

( ) That the \_\_\_\_\_ Pool  
in \_\_\_\_\_ County, New Mexico, as heretofore  
classified, defined, and described, is hereby extended to  
include therein:

(e) EXTEND the Aztec-Pictured Cliffs Pool in San Juan County, New Mexico, to include therein:

TOWNSHIP 29 NORTH, RANGE 9 WEST, NMPM  
Section 34: NW/4

TOWNSHIP 30 NORTH, RANGE 10 WEST, NMPM  
Section 6: SE/4

TOWNSHIP 31 NORTH, RANGE 11 WEST, NMPM  
Section 7: SW/4  
Section 17: S/2

TOWNSHIP 31 NORTH, RANGE 12 WEST, NMPM  
Section 23: NE/4

( ) That the \_\_\_\_\_ Pool  
in \_\_\_\_\_ County, New Mexico, as heretofore  
classified, defined, and described, is hereby extended to  
include therein:

(l) EXTEND the South Blanco-Pictured Cliffs Pool in Rio Arriba, San Juan, and Sandoval Counties,  
New Mexico, to include therein:

TOWNSHIP 23 NORTH, RANGE 1 WEST, NMPM  
Section 19: E/2  
Section 30: NE/4

TOWNSHIP 23 NORTH, RANGE 2 WEST, NMPM  
Section 26: NE/4

TOWNSHIP 24 NORTH, RANGE 3 WEST, NMPM  
Section 36: NW/4

TOWNSHIP 27 NORTH, RANGE 7 WEST, NMPM  
Section 12: SE/4

TOWNSHIP 28 NORTH, RANGE 6 WEST, NMPM  
Section 34: NE/4

Section

( ) That the \_\_\_\_\_ Pool  
in \_\_\_\_\_ County, New Mexico, as heretofore  
classified, defined, and described, is hereby extended to

(m) EXTEND the East Blanco-Pictured Cliffs Pool in Rio Arriba County, New Mexico, to include therein:

TOWNSHIP 30 NORTH, RANGE 4 WEST, NMPM  
Section 4: W/2

TOWNSHIP 31 NORTH, RANGE 4 WEST, NMPM  
Section 33: SW/4

( ) That the \_\_\_\_\_ Pool  
in \_\_\_\_\_ County, New Mexico, as heretofore  
classified, defined, and described, is hereby extended to  
include therein:

(n) EXTEND the Bloomfield-Farmington Oil Pool in San Juan County, New Mexico, to include therein:

TOWNSHIP 29 NORTH, RANGE 11 WEST, NMPM  
Section 25: SE/4

( ) That the \_\_\_\_\_ Pool  
in \_\_\_\_\_ County, New Mexico, as heretofore  
classified, defined, and described, is hereby extended to  
include therein:

(o) EXTEND the Campo-Gallup Pool in Rio Arriba County, New Mexico, to include therein:

TOWNSHIP 29 NORTH, RANGE 4 WEST, NMPM  
Section 12: SE/4  
Section 13: NE/4

( ) That the \_\_\_\_\_ Pool  
in \_\_\_\_\_ County, New Mexico, as heretofore  
classified, defined, and described, is hereby extended to  
include therein:

(p) EXTEND the Cha Cha-Gallup Oil Pool in San Juan County, New Mexico, to include therein:

TOWNSHIP 29 NORTH, RANGE 14 WEST, NMPM  
Section 18: N/2 SW/4 and NW/4 SE/4

TOWNSHIP 29 NORTH, RANGE 15 WEST, NMPM  
Section 13: NE/4 and N/2 SE/4

( ) That the \_\_\_\_\_ Pool  
in \_\_\_\_\_ County, New Mexico, as heretofore  
classified, defined, and described, is hereby extended to  
include therein:

(q) EXTEND the Chacon-Dakota Associated Pool in Rio Arriba and Sandoval Counties, New Mexico, to include therein:

TOWNSHIP 23 NORTH, RANGE 3 WEST, NMPM

Section 25: NW/4  
Section 26: NE/4  
Section 34: SW/4  
Section 35: NE/4  
Section 36: NW/4

TOWNSHIP 24 NORTH, RANGE 3 WEST, NMPM

Section 20: E/2  
Section 34: NW/4

( ) That the \_\_\_\_\_ Pool

(r) EXTEND the Chozo Mesa-Pictured Cliffs Pool in Rio Arriba County, New Mexico, to include therein:

TOWNSHIP 28 NORTH, RANGE 3 WEST, NMPM

Section 29: S/2  
Section 30: N/2

TOWNSHIP 28 NORTH, RANGE 4 WEST, NMPM

Section 9: E/2  
Section 10: All  
Section 16: E/2  
Section 21: NE/4

( ) That the \_\_\_\_\_ Pool

in \_\_\_\_\_ County, New Mexico, as heretofore  
classified, defined, and described, is hereby extended to  
include therein:

(s) EXTEND the Escrito-Gallup Oil Pool in Rio Arriba County, New Mexico, to include therein:

TOWNSHIP 24 NORTH, RANGE 7 WEST, NMPM

Section 21: SW/4

DEULAN

( ) That the \_\_\_\_\_ Pool

in \_\_\_\_\_ County, New Mexico, as heretofore  
classified, defined, and described, is hereby extended to  
include therein:

(t) EXTEND the Fulcher Kutz-Pictured Cliffs Pool in San Juan County, New Mexico, to include therein:

TOWNSHIP 29 NORTH, RANGE 11 WEST, NMPM

Section 25: SE/4

Section 26: NW/4 and S/2

( ) That the \_\_\_\_\_ Pool

in \_\_\_\_\_ County, New Mexico, as heretofore  
classified, defined, and described, is hereby extended to  
include therein:

(u) EXTEND the Gobernador-Pictured Cliffs Pool in Rio Arriba County, New Mexico, to include therein:

TOWNSHIP 29 NORTH, RANGE 5 WEST, NMPM

Section 4: N/2 and SE/4  
Section 5: N/2  
Section 6: N/2  
Section 15: S/2  
Section 23: NW/4 and SE/4  
Section 25: NW/4

TOWNSHIP 29 NORTH, RANGE 6 WEST, NMPM

Section 1: NE/4

TOWNSHIP 30 NORTH, RANGE 5 WEST, NMPM

Section 31: SW/4

( ) That the \_\_\_\_\_ Pool  
in \_\_\_\_\_ County, New Mexico, as heretofore  
classified, defined, and described, is hereby extended to  
include therein:

(v) EXTEND the Harper Hill Fruitland-Pictured Cliffs Pool in San Juan County, New Mexico, to include therein:

TOWNSHIP 30 NORTH, RANGE 14 WEST, NMPH  
Section 27: SE/4  
Section 34: NE/4  
Section 35: SW/4

( ) That the \_\_\_\_\_ Pool  
in \_\_\_\_\_ County, New Mexico, as heretofore  
classified, defined, and described, is hereby extended to  
include therein:

(w) EXTEND the Harris Mesa-Chacra Pool in San Juan County, New Mexico, to include therein:

TOWNSHIP 27 NORTH, RANGE 9 WEST, NMPH  
Section 11: S/2  
Section 12: SW/4  
Section 13: N/2  
Section 14: NE/4

( ) That the \_\_\_\_\_ Pool  
in \_\_\_\_\_ County, New Mexico, as heretofore  
classified, defined, and described, is hereby extended to  
include therein:

(x) EXTEND the West Kutz-Pictured Cliffs Pool in San Juan County, New Mexico, to include therein:

TOWNSHIP 29 NORTH, RANGE 13 WEST, NMPH  
Section 24: S/2

( ) That the \_\_\_\_\_ Pool  
in \_\_\_\_\_ County, New Mexico, as heretofore  
classified, defined, and described, is hereby extended to  
include therein:

(y) EXTEND the Largo-Chacra Pool in Rio Arriba and San Juan Counties, New Mexico, to include therein:

TOWNSHIP 27 NORTH, RANGE 7 WEST, NMPH  
Section 28: SE/4

( ) That the \_\_\_\_\_ Pool  
in \_\_\_\_\_ County, New Mexico, as heretofore  
classified, defined, and described, is hereby extended to  
include therein:

(z) EXTEND the South Lindrith Gallup-Dakota Oil Pool in Rio Arriba County, New Mexico, to include therein:

TOWNSHIP 24 NORTH, RANGE 4 WEST, NMPH  
Section 21: SW/4  
Section 27: N/2

( ) That the \_\_\_\_\_ Pool  
in \_\_\_\_\_ County, New Mexico, as heretofore  
classified, defined, and described, is hereby extended to  
include therein:

(aa) EXTEND the West Lindrith Gallup-Dakota Oil Pool in Rio Arriba County, New Mexico, to include therein:

TOWNSHIP 24 NORTH, RANGE 3 WEST, NMPH  
Section 17: NW/4

TOWNSHIP 24 NORTH, RANGE 4 WEST, NMPH  
Section 3: SW/4  
Section 5: S/2  
Section 6: S/2  
Section 7: N/2 and SW/4  
Section 8: N/2  
Section 11: SW/4  
Section 14: NE/4  
Section 24: SW/4

TOWNSHIP 25 NORTH, RANGE 4 WEST, NMPH  
Section 23: SW/4  
Section 30: SW/4  
Section 31: SE/4

( ) That the \_\_\_\_\_ Pool

(bb) EXTEND the South Los Pinos Fruitland-Pictured Cliffs Pool in San Juan County, New Mexico, to include therein:

TOWNSHIP 31 NORTH, RANGE 7 WEST, NMPM  
Section 1: W/2  
Section 10: SE/4  
Section 11: N/2

TOWNSHIP 32 NORTH, RANGE 7 WEST, NMPM  
Section 26: SE/4  
Section 34: SE/4

( ) That the \_\_\_\_\_ Pool

in \_\_\_\_\_ County, New Mexico, as heretofore  
classified, defined, and described, is hereby extended to  
include therein:

(cc) EXTEND the Otero-Chacra Pool in Rio Arriba County, New Mexico, to include therein:

TOWNSHIP 26 NORTH, RANGE 7 WEST, NMPM  
Section 23: N/2  
Section 25: N/2 and SE/4

( ) That the \_\_\_\_\_ Pool

(dd) EXTEND the Otero-Gallup Oil Pool in Rio Arriba County, New Mexico, to include therein:

TOWNSHIP 24 NORTH, RANGE 5 WEST, NMPM  
Section 2: N/2 NW/4

TOWNSHIP 25 NORTH, RANGE 5 WEST, NMPM  
Section 22: NE/4  
Section 23: NW/4  
Section 34: W/2 SW/4 and SE/4  
Section 35: SW/4 SW/4

( ) That the \_\_\_\_\_ Pool

in \_\_\_\_\_ County, New Mexico, as heretofore  
classified, defined, and described, is hereby extended to  
include therein:

(ee) EXTEND the Rusty-Chacra Pool in Sandoval County, New Mexico, to include therein:

TOWNSHIP 22 NORTH, RANGE 6 WEST, NMPM  
Section 18: SW/4  
Section 19: All  
Section 20: SW/4  
Section 28: NW/4  
Section 29: N/2  
Section 30: NE/4

TOWNSHIP 22 NORTH, RANGE 7 WEST, NMPM  
Section 10: S/2  
Section 11: SW/4  
Section 14: W/2  
Section 15: SE/4  
Section 20: NE/4

( ) That the \_\_\_\_\_ Pool

in \_\_\_\_\_ County, New Mexico, as heretofore  
classified, defined, and described, is hereby extended to  
include therein:

(ff) EXTEND the Star-Mesaverde Oil Pool in McKinley County, New Mexico, to include therein:

TOWNSHIP 19 NORTH, RANGE 6 WEST, NMPM  
Section 16: W/2 NE/4

( ) That the \_\_\_\_\_ Pool  
in \_\_\_\_\_ County, New Mexico, as heretofore  
classified, defined, and described, is hereby extended to  
include therein:

(gg) EXTEND the Ute Dome-Dakota Pool in San Juan County, New Mexico, to include therein:

TOWNSHIP 32 NORTH, RANGE 14 WEST, NMPH  
Section 25: W/2

( ) That the \_\_\_\_\_ Pool  
in \_\_\_\_\_ County, New Mexico, as heretofore  
classified, defined, and described, is hereby extended to  
include therein:

(hh) EXTEND the WAW Fruitland-Pictured Cliffs Pool in San Juan County, New Mexico, to include therein:

TOWNSHIP 26 NORTH, RANGE 12 WEST, NMPH  
Section 19: S/2 and NW/4  
Section 30: NW/4  
Section 31: NE/4  
Section 36: NW/4

TOWNSHIP 26 NORTH, RANGE 13 WEST, NMPH  
Section 2: S/2  
Section 3: S/2  
Section 9: NE/4  
Section 10: N/2  
Section 11: All  
Section 12: W/2  
Section 13: NW/4  
Section 14: N/2  
Section 24: E/2

TOWNSHIP 27 NORTH, RANGE 13 WEST, NMPH  
Section 7: W/2 and SE/4  
Section 17: W/2 and SE/4  
Section 20: E/2  
Section 21: W/2  
Section 28: All

- - -  
Case No.  
Order No. R-

IT IS FURTHER ORDERED:

(1) That, pursuant to Section <sup>10-2-18</sup> ~~65-3-14.5~~, NMSA <sup>1978</sup> ~~1953~~, contained in Chapter 271. Laws of 1969, any well which, by virtue of any of the above pool contraction or extension, is subject to pool rules providing for spacing or proration units larger than the one which is presently dedicated thereto, shall have 60 days from the effective date of this order in which to file new Forms C-102 dedicating a standard unit for the pool to said well, or to obtain a non-standard unit approved by the Division. Pending such compliance, the well shall receive a maximum allowable in the same proportion to a standard allowable for the pool that the acreage dedicated to the well bears to a standard unit for the pool. Failure to file Form C-102 dedicating a standard unit to the well or to obtain a non-standard unit approved by the Division within said 60-day period shall subject the well to cancellation of allowable.

(2) That the effective date of this order and all contractions and extensions included herein shall be \_\_\_\_\_.

DONE at Santa Fe. New Mexico, on the day and year herein-  
above designated.

STATE OF NEW MEXICO  
OIL CONSERVATION DIVISION

JOE D. RAMEY,  
Director



DRAFT

STATE OF NEW MEXICO  
ENERGY AND MINERALS DEPARTMENT  
OIL CONSERVATION DIVISION

CASE NO. 6868

Order No. R- R-6327-A

*3/P*  
*3/P*  
APPLICATION OF THE OIL CONSERVATION DIVISION  
ON ITS OWN MOTION FOR AN ORDER CONTRACTING AND  
EXTENDING CERTAIN POOLS IN SAN JUAN, RIO ARRIBA,  
SANDOVAL, AND IES  
MCKINLEY COUNTY, NEW MEXICO. *JAR* *J. S.*

NUNC PRO TUNC ORDER

BY THE DIVISION:

It appearing to the Division that Order No. R- 6327  
dated April 30, 19 80, does not correctly state the  
intended order of the Division,

IT IS THEREFORE ORDERED:

(1) That Paragraph (dd) on page 9 of Order No. R-6327 dated  
April 30, 1980, should be amended to read in its entirety as  
follows:

"(dd) That the Otero-Gallup Oil Pool in Rio Arriba County,  
New Mexico, as heretofore classified, defined, and described,  
is hereby extended to include therein:

TOWNSHIP 24 NORTH, RANGE 5 WEST, NMPM  
Section 2: N/2 NW/4

TOWNSHIP 25 NORTH, RANGE 5 WEST, NMPM  
Section 22: NE/4  
Section 23: NW/4  
Section 34: R/2 SW/4 and SE/4  
Section 35: SW/4 SW/4"

That this order shall be effective nunc pro tunc as of April 30,  
1980.

DONE at Santa Fe, New Mexico, on this \_\_\_\_\_ day of *July*, 1980.



BRUCE KING  
GOVERNOR  
LARRY KEHOE  
SECRETARY

STATE OF NEW MEXICO  
ENERGY AND MINERALS DEPARTMENT

OIL CONSERVATION DIVISION  
AZTEC DISTRICT OFFICE  
MAY 03 1980  
OIL CONSERVATION DIVISION  
SANTA FE

1000 RIO BRAZOS ROAD  
AZTEC, NEW MEXICO 87410  
(505) 334-8178

May 8, 1980

Mr. Mike Holland  
Oil Conservation Division  
P. O. Box 2088  
Santa Fe, New Mexico 87501

Dear Mike:

I found an error on the last nomenclature order, Order R-6327, Case 6868 for the Otero - Gallup Oil Pool in Rio Arriba County. In Township 25 North, Range 5 West, NMPM, Section 34, the extension should read: E/2 SW/4 and SE/4 instead of W/2 SW/4 and SE/4. Please find enclosed a copy of the page with the error noted on the bottom.

Yours truly,

Richard H. Simmons  
Field Representative

RHS:no

Enclosure

-9-

Case No. 6868

Order No. R-6327

TOWNSHIP 24 NORTH, RANGE 4 WEST, NMPM

Section 3: SW/4  
Section 5: S/2  
Section 6: S/2  
Section 7: N/2 and SW/4  
Section 8: N/2  
Section 11: SW/4  
Section 14: NE/4  
Section 24: SW/4

TOWNSHIP 25 NORTH, RANGE 4 WEST, NMPM

Section 23: NW/4  
Section 30: SW/4  
Section 31: SE/4

(bb) That the South Los Pinos Fruitland-Pictured Cliffs Pool in San Juan County, New Mexico, as heretofore classified, defined, and described, is hereby extended to include therein:

TOWNSHIP 31 NORTH, RANGE 7 WEST, NMDM

Section 1: W/2  
Section 10: SE/4  
Section 11: N/2

TOWNSHIP 32 NORTH, RANGE 7 WEST, NMPM

Section 26: SE/4  
Section 34: SE/4

(cc) That the Otero-Chacra Pool in Rio Arriba County, New Mexico, as heretofore classified, defined, and described, is hereby extended to include therein:

TOWNSHIP 26 NORTH, RANGE 7 WEST, NMPM

Section 23: N/2  
Section 25: N/2 and SE/4

(dd) That the Otero-Gallup Oil Pool in Rio Arriba County, New Mexico, as heretofore classified, defined, and described, is hereby extended to include therein:

TOWNSHIP 24 NORTH, RANGE 5 WEST, NMPM

Section 2: N/2 NW/4

TOWNSHIP 25 NORTH, RANGE 5 WEST, NMPM

Section 22: NE/4  
Section 23: NW/4  
Section 34: (W/2) SW/4 and SE/4  
Section 35: SW/4 SW/4

E/2