

CASE 6907: AMOCO PRODUCTION COMPANY FOR
A DUAL COMPLETION, LEA COUNTY, NEW MEXICO

DISM/SS

Case No.

6907

Application

Transcripts

Small Exhibits

ETC



BOLLYWOOD KING
GOVERNOR

LARRY KEHOE
SECRETARY

STATE OF NEW MEXICO
ENERGY AND MINERALS DEPARTMENT
OIL CONSERVATION DIVISION

June 20, 1980

POST OFFICE BOX 2088
STATE LAND OFFICE BUILDING
SANTA FE, NEW MEXICO 87301
(505) 827-2434

Re: CASE NO. 6907
ORDER NO. R-6373

Mr. J. R. Barnett
Regional Engineering Manager
Amoco Production Company
Post Office Box 3092
Houston, Texas 77001

Applicant:

Amoco Production Company

Dear Sir:

Enclosed herewith are two copies of the above-referenced Division order recently entered in the subject case.

Yours very truly,

JOE D. RAMEY
Director

5UR/Ed

Copy of order also sent to:

Hobbs OCD	<u>x</u>
Artesia OCD	<u>x</u>
Aztec OCD	

Other:

STATE OF NEW MEXICO
ENERGY AND MINERALS DEPARTMENT
OIL CONSERVATION DIVISION

IN THE MATTER OF THE HEARING
CALLED BY THE OIL CONSERVATION
DIVISION FOR THE PURPOSE OF
CONSIDERING:

CASE NO. 6907
Order No. R-6373

APPLICATION OF AMOCO PRODUCTION
COMPANY FOR A DUAL COMPLETION,
LEA COUNTY, NEW MEXICO.

ORDER OF THE DIVISION

BY THE DIVISION:

This cause came on for hearing at 9 a.m. on June 4, 1980,
at Santa Fe, New Mexico, before Examiner Daniel S. Nutter.

NOW, on this 18th day of June, 1980, the Division
Director, having considered the record and the recommendations
of the Examiner, and being fully advised in the premises,

FINDS:

That the applicant's request for dismissal should be granted.

IT IS THEREFORE ORDERED:

That Case No. 6907 is hereby dismissed.

DONE at Santa Fe, New Mexico, on the day and year hereinabove
designated.

STATE OF NEW MEXICO
OIL CONSERVATION DIVISION


JOE D. RAMEY
Director

S E

dr/

STATE OF NEW MEXICO
ENERGY AND MINERALS DEPARTMENT
OIL CONSERVATION DIVISION
STATE LAND OFFICE BLDG.
SANTA FE, NEW MEXICO
4 June 1980

EXAMINER HEARING

IN THE MATTER OF:

Application of Amoco Production Company
for a dual completion, Lea County,
New Mexico.

CASE
6907

BEFORE : Daniel S. Nutter

TRANSCRIPT OF HEARING

A P P E A R A N C E S

For the Oil Conservation
Division:

Ernest L. Padilla, Esq.
Legal Counsel to the Division
State Land Office Bldg.
Santa Fe, New Mexico 87501

For Amoco Production Co.:

James M. Appelt, Esq.
Amoco Production Company
Houston, Texas

SALLY W. BOYD, C.S.P.

Rt. 1 Box 195-B
Santa Fe, New Mexico 87501
Phone (505) 435-7409

1 MR. NUTTER: Call Case Number 6907.

2 MR. PADILLA: Application of Amoco Pro-
3 duction Company for a dual completion, Lea County, New
4 Mexico.

5 MR. APPELT: Mr. Examiner, James Appelt
6 for Amoco Production Company.

7 We would request that this case be dis-
8 missed and we will redocket it at a later time.

9 MR. NUTTER: Case Number 6907 will be dis-
10 missed.

11
12 (Hearing concluded.)
13
14
15
16
17
18
19
20
21
22
23
24
25

DALLY W. BOYD, C.S.R.

Rt. 1 Box 190-B
Santa Fe, New Mexico 87501
Phone (505) 433-7199

C E R T I F I C A T E

I, SALLY W. BOYD, C.S.R., DO HEREBY CERTIFY that
the foregoing and attached Transcript of Hearing before the
Oil Conservation Division was reported by me; that the said
transcript is a full, true, and correct record of the hearing
prepared by me to the best of my ability.

Sally W. Boyd C.S.R.

SALLY W. BOYD, C.S.R.

Box 1 Box 199-2
Santa Fe, New Mexico 87501
Phone: (505) 433-7409

I do hereby certify that the foregoing is
a complete and correct transcript of the proceedings in
the Examination of Case No. 6907
heard by 6/4 1980
[Signature] Examiner
Oil Conservation Division

STATE OF NEW MEXICO
ENERGY AND MINERALS DEPARTMENT
OIL CONSERVATION DIVISION
STATE LAND OFFICE BLDG.
SANTA FE, NEW MEXICO
4 June 1980

EXAMINER HEARING

IN THE MATTER OF:

Application of Amoco Production Company
for a dual completion, Lea County,
New Mexico.

CASE
6907

BEFORE : Daniel S. Nutter

TRANSCRIPT OF HEARING

A P P E A R A N C E S

For the Oil Conservation
Division:

Ernest L. Padilla, Esq.
Legal Counsel to the Division
State Land Office Bldg.
Santa Fe, New Mexico 87501

For Amoco Production Co.:

James M. Appelt, Esq.
Amoco Production Company
Houston, Texas

SALLY W. BOYD, C.S.R.

Rt. 1 Box 193-B
Santa Fe, New Mexico 87501
Phone (505) 435-7409

1 MR. NUTTER: Call Case Number 6907.

2 MR. PADILLA: Application of Amoco Pro-
3 duction Company for a dual completion, Lea County, New
4 Mexico.

5 MR. APPELT: Mr. Examiner, James Appelt
6 for Amoco Production Company.

7 We would request that this case be dis-
8 missed and we will redocket it at a later time.

9 MR. NUTTER: Case Number 6907 will be dis-
10 missed.

11
12 (Hearing concluded.)
13
14
15
16
17
18
19
20
21
22
23
24
25

SALLY W. BOYD, C.S.R.


Rt. 1 Box 193-B
Santa Fe, New Mexico 87501
Phone (505) 455-7409

C E R T I F I C A T E

I, SALLY W. BOYD, C.S.R., DO HEREBY CERTIFY that
the foregoing and attached Transcript of Hearing before the
Oil Conservation Division was reported by me; that the said
transcript is a full, true, and correct record of the hearing
prepared by me to the best of my ability.

SALLY W. BOYD, C.S.R.

Rt. 1 Box 195-B
Santa Fe, New Mexico 87501
Phone (505) 455-7409

I do hereby certify that the foregoing is
a complete record of the proceedings in
the Examiner hearing of Case No. 6907
heard by me on 6/4 1980.
 Examiner
Oil Conservation Division

ATWOOD, MALONE, MANN & COOTER

A PROFESSIONAL ASSOCIATION
LAWYERS

JEFF D. ATWOOD [1883-1960]
ROSS L. MALONE [1910-1974]

P. O. DRAWER 700
SECURITY NATIONAL BANK BUILDING
ROSWELL, NEW MEXICO 88201
[505] 622-6221

CHARLES F. MALONE
RUSSELL D. MANN
PAUL A. COOTER
BOB F. TURNER
JOHN W. BASSETT
ROBERT E. SABIN
BRIAN W. COPPLE

RANDAL W. ROBERTS
STEVEN L. BELL
WILLIAM P. LYNCH

June 2, 1980

Mr. Joe Ramey
Secretary-Director
Oil Conservation Commission
P. O. Box 2088
Santa Fe, New Mexico 87501


RE: Examiner Hearing - Thursday, June 5, 1980
Cause No. 6907

Dear Mr. Ramey:

We would appreciate your filing the enclosed
Entry of Appearance for Amoco Production Company in Cause
No. 6907.

Your assistance in this matter is greatly appreciated.

Very truly yours,



Paul Cooter

PC/le

Enc.

cc: Guy Buell

BEFORE THE OIL CONSERVATION COMMISSION

STATE OF NEW MEXICO

IN THE MATTER OF THE APPLICATION)
OF AMOCO PRODUCTION COMPANY FOR)
A DUAL COMPLETION IN LEA COUNTY,)
NEW MEXICO.)

NO. 6907

ENTRY OF APPEARANCE

The undersigned hereby enter their appearance on
behalf of Amoco Production Company with Guy Buell and Jim
Appelt of Houston, Texas.

ATWOOD, MALONE, MANN & COOTER, P.A.

By 

P. O. Drawer 700
Roswell, New Mexico 88201



Amoco Production Company

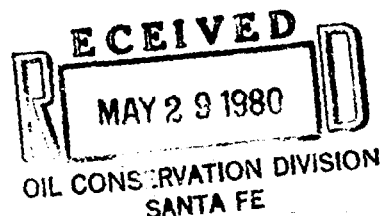
Houston Region
500 Jefferson Building
Post Office Box 3092
Houston, Texas 77001

J. R. Barnett
Regional Engineering
Manager

May 27, 1980

File: JCA-986.51NM-2430

Re: Case No. 6907
Amoco Production Company
Application for Dual Completion
Myers "B" Federal R/A "A" Well No. 28
Jalmat Yates & Langlie Mattix Queen Pools
Lea County, New Mexico



Mr. Joe D. Ramey, Director
State of New Mexico
Energy & Minerals Department
Oil Conservation Division
P. O. Box 2088
Santa Fe, NM 87501

Dear Mr. Ramey:

Amoco Production Company hereby respectfully requests Case No. 6907 be dismissed. Case No. 6907, Amoco's application for dual completion of above captioned well was originally set for Examiners Hearing June 4, 1980. Subsequently, by letter of May 21, 1980, file: JCA-986.51NM-2423, we requested the case be continued to Examiners Hearing of June 25, 1980 and re-advertised.

By copy of this letter, we are notifying all known offset operators of our request for dismissal. Amoco will request this matter be set for hearing at a later date.

Very truly yours,

JCA/rw

cc: Offset Operators (See attached list)

LIST OF OFFSET OPERATORS
Myers "B" Federal RA/A Well No. 28
330' FSL X 420' FWL, Unit M, Section 9, T-24-S, R-37-E
Lea County, New Mexico

Gulf Oil Corporation
P. O. Box 1150
Midland, TX 79702

Conoco
P. O. Box 460
Hobbs, NM 88240

Getty Oil Company
P. O. Box 730
Hobbs, NM 88240

Exxon
P. O. Box 1600
Midland, TX 79701

Texas Pacific
P. O. Box 4067
Midland, TX 79701

Amerada Hess
P. O. Box 2040
Tulsa, OK 74102

John Yuronka
102 Petroleum Bldg.
Midland, TX 79701



J. R. Barnett
Regional Engineering
Manager

May 21, 1980

File: JCA-986.51NM-2423

Re: Case No. 6907
Amoco Production Company
Application for Dual Completion
Myers "B" Federal R/A "A" Well No. 28
Jalmat Yates & Langlie Mattix Queen Pools
Lea County, New Mexico

Mr. Joe D. Ramey, Director
State of New Mexico
Energy & Minerals Department
Oil Conservation Division
P. O. Box 2088
Santa Fe, NM 87501

Dear Mr. Ramey:

Case No. 6907, set for Examiners Hearing on June 4, 1980, is Amoco Production Company's application for dual completion (Conventional) of the Myers "B" Federal R/A "A" Well No. 28. In our request to set this matter for hearing, we failed to advise the Jalmat Yates horizon was an unorthodox location, being 330' FSL & 420' FWL of Section 9, T-24-S, R-37-E, Lea County, New Mexico. Therefore, we respectfully request this case be continued to the Examiners Hearing for June 25, 1980 and re-advertised to reflect the Jalmat Yates zone as being an unorthodox location. Approval for the unorthodox location will also be sought.

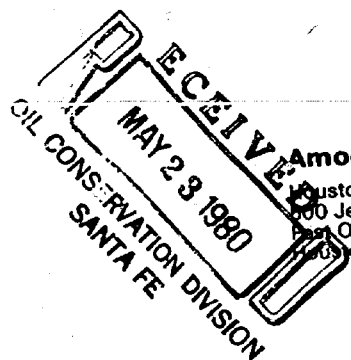
By copy of this letter, we are notifying all known offset operators of revised application and request for continuation. Please direct any questions to Mr. Jim Allen, telephone (713) 652-5497.

Very truly yours,

J. R. Barnett

JCA/rw

cc: Offset Operators (See attached list)

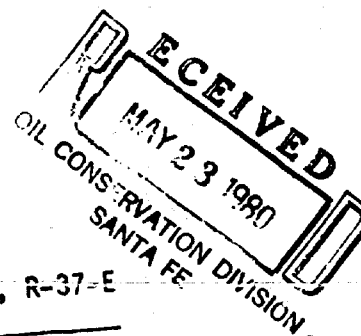


Amoco Production Company

Houston Region
600 Jefferson Building
Post Office Box 3092
Houston, Texas 77001

Jim Reader
6907

LIST OF OFFSET OPERATORS
Myers "B" Federal RA/A Well No. 28
330' FSL X 420' FWL, Unit M, Section 9, T-24-S, R-37-E
Lea County, New Mexico



Gulf Oil Corporation
P. O. Box 1150
Midland, TX 79702

Conoco
P. O. Box 460
Hobbs, NM 88240

Getty Oil Company
P. O. Box 730
Hobbs, NM 88240

Exxon
P. O. Box 1600
Midland, TX 79701

Texas Pacific
P. O. Box 4067
Midland, TX 79701

Amerada Hess
P. O. Box 2040
Tulsa, OK 74102

John Yuronka
102 Petroleum Bldg.
Midland, TX 79701

Docket No. 17-80

Dockets Nos. 19-80 and 20-80 are tentatively set for June 25 and July 9, 1980. Applications for hearing must be filed at least 22 days in advance of hearing date.

DOCKET: COMMISSION HEARING - THURSDAY - JUNE 5, 1980

OIL CONSERVATION COMMISSION - 9 A.M. - ROOM 205
STATE LAND OFFICE BUILDING, SANTA FE, NEW MEXICO

CASE 6927: Application of Doyle Hartman for compulsory pooling and an unorthodox location, Eddy County, New Mexico. Applicant, in the above-styled cause, seeks an order pooling all mineral interests in the Pennsylvanian formation underlying the S/2 of Section 24, Township 17 South, Range 28 East, to be dedicated to a well to be drilled at an unorthodox location 660 feet from the South and West lines of said Section 24. Also to be considered will be the cost of drilling and completing said well and the allocation of the cost thereof as well as actual operating costs and charges for supervision, designation of applicant as operator of the well, and a charge for risk involved in drilling said well.

CASE 6928: Application of ARCO Oil and Gas Company for compulsory pooling, Eddy County, New Mexico. Applicant, in the above-styled cause, seeks an order pooling all mineral interests in the Pennsylvanian formation underlying the S/2 of Section 24, Township 17 South, Range 28 East, to be dedicated to a well to be drilled at a standard location thereon. Also to be considered will be the cost of drilling and completing said well and the allocation of the cost thereof as well as actual operating costs and charges for supervision, designation of applicant as operator of the well, and a charge for risk involved in drilling said well.

Docket No. 16-80

DOCKET: EXAMINER HEARING - WEDNESDAY - JUNE 4, 1980

9 A.M. - OIL CONSERVATION DIVISION CONFERENCE ROOM,
STATE LAND OFFICE BUILDING, SANTA FE, NEW MEXICO

The following cases will be heard before Daniel S. Nutter, Examiner, or Richard L. Stamets, Alternate Examiner:

CASE 6803: (Continued from April 23, 1980, Examiner Hearing)

In the matter of the hearing called by the Oil Conservation Division on its own motion to permit EPROC Associates, Hartford Accident and Indemnity Company, and all other interested parties to appear and show cause why its Monsanto State B Well No. 1 located in Unit E of Section 2, Township 30 North, Range 16 West, San Juan County, should not be plugged and abandoned in accordance with a Division-approved plugging program.

CASE 6906: Application of Amoco Production Company for a dual completion, Lea County, New Mexico. Applicant, in the above-styled cause, seeks approval for the dual completion (conventional) of its South Mattix Unit Well No. 39 located in Unit G of Section 15, Township 24 South, Range 37 East, to produce oil from the Fowler-Upper Yaso and Fowler-Drinkard Pools thru parallel strings of tubing.

CASE 6907: Application of Amoco Production Company for a dual completion, Lea County, New Mexico. Applicant, in the above-styled cause, seeks approval for the dual completion (conventional) of its Myers B Federal Well No. 28 located in Unit M of Section 9, Township 24 South, Range 37 East, to produce gas from the Jalmat and Langlie Mattix Pools thru parallel strings of tubing.

CASE 6908: Application of Estoril Producing Corporation for an unorthodox gas well location, Lea County, New Mexico. Applicant, in the above-styled cause, seeks approval for the unorthodox location of its Curry State Well No. 1, a Pennsylvanian test to be drilled 660 feet from the North and East lines of Section 22, Township 23 South, Range 34 East, Antelope Ridge Field, the N/2 of said Section 22 to be dedicated to the well.

CASE 6909: Application of El Paso Natural Gas Company for downhole commingling, Rio Arriba County, New Mexico. Applicant, in the above-styled cause, seeks approval for the downhole commingling of Basin-Dakota and Largo-Gallup production in the wellbore of its Rincon Unit Well No. 164 located in Unit L of Section 2, Township 26 North, Range 7 West.

CASE 6886: (Continued from May 21, 1980, Examiner Hearing)

Application of Aminoil USA, Inc. for compulsory pooling and an unorthodox location, Eddy County, New Mexico. Applicant, in the above-styled cause, seeks an order pooling all mineral interests in the Wolfcamp and Pennsylvanian formations underlying the S/2 of Section 10, Township 24 South, Range 26 East, to be dedicated to a well to be drilled at an unorthodox location 2080 feet from the South line and 1773 feet from the East line of said Section 10. Also to be considered will be the cost of drilling and completing said well and the allocation of the cost thereof as well as actual operating costs and charges for supervision. Also to be considered will be the designation of applicant as operator of the well and a charge for risk involved in drilling said well.

CASE 6910: Application of Grace Petroleum Corporation for four compulsory poolings, Rio Arriba County, New Mexico. Applicant, in the above-styled cause, seeks an order pooling all mineral interests in the Gallup formation underlying four 40-acre proration units, being the SE/4 NE/4, the SE/4 NW/4, and the NW/4 NW/4 of Section 28, and the SW/4 SE/4 of Section 29, all in Township 24 North, Range 7 West, each to be dedicated to a well to be drilled at a standard location thereon. Also to be considered will be the cost of drilling and completing said wells and the allocation of the cost thereof as well as actual operating costs and charges for supervision, designation of applicant as operator of the wells, and a charge for risk involved in drilling said wells.

CASE 6911: Application of Grace Petroleum Corporation for compulsory pooling, Rio Arriba County, New Mexico. Applicant, in the above-styled cause, seeks an order pooling all mineral interests in the Gallup formation underlying the NE/4 NW/4 of Section 11, Township 23 North, Range 7 West, to be dedicated to a well to be drilled at a standard location thereon. Also to be considered will be the cost of drilling and completing said well and the allocation of the cost thereof as well as actual operating costs and charges for supervision, designation of applicant as operator of the well, and a charge for risk involved in drilling said well.

CASE 6912: Application of Southland Royalty Company for a dual completion, Eddy County, New Mexico. Applicant, in the above-styled cause, seeks approval for the dual completion of its State "14" Comm. Well No. 1 located in Unit E of Section 14, Township 19 South, Range 29 East, Turkey Track Field, to produce gas from the Morrow and Atoka formations thru tubing and the casing-tubing annulus, respectively

CASE 6913: Application of Kerr-McGee Corporation for an unorthodox well location, Chaves County, New Mexico. Applicant, in the above-styled cause, seeks approval for the unorthodox location of its State F Well No. 14 to be drilled 1310 feet from the North line and 1330 feet from the West line of Section 2, Township 8 South, Range 33 East, Chaveroo-San Andres Pool.

CASE 6914: Application of Wilson Oil Company for a non-standard proration unit and unorthodox location, Lea County, New Mexico. Applicant, in the above-styled cause, seeks approval of a 320-acre non-standard gas proration unit comprising the S/2 of Section 29, Township 20 South, Range 36 East, North Osudo-Morrow Gas Pool, to be dedicated to its State JD Well No. 1 at an unorthodox location 1650 feet from the South line and 1980 feet from the West line of said Section 29.

CASE 6915: Application of Jake L. Hamon for a non-standard gas proration unit and an unorthodox well location, Lea County, New Mexico. Applicant, in the above-styled cause, seeks approval of a 320-acre non-standard gas proration unit comprising the S/2 of Section 8, Township 20 South, Range 36 East, North Osudo-Morrow Gas Pool, to be dedicated to a well to be drilled at an unorthodox location 660 feet from the South line and 1980 feet from the West line of said Section 8.

CASE 6916: Application of Petro-Lewis Corporation for downhole commingling, Lea County, New Mexico. Applicant, in the above-styled cause, seeks approval for the downhole commingling of the Drinkard and Blinbry production in the wellbore of its State DC Well No. 1, a quadruple completion located in Unit F of Section 19, Township 21 South, Range 37 East.

CASE 6917: Application of Yates Petroleum Corporation for an NCPA determination, Eddy County, New Mexico. Applicant, in the above-styled cause, seeks a new onshore reservoir determination for its Goat Roper "LP" Com. Well No. 1 located in Unit P of Section 30, Township 17 South, Range 26 East.

CASE 6918: Application of Yates Petroleum Corporation for downhole commingling, Eddy County, New Mexico. Applicant, in the above-styled cause, seeks authority to commingle Upper Penn and Morrow gas production in the wellbore of its Kennedy "JQ" Com. Well No. 1 located in Unit H of Section 33, Township 17 South, Range 26 East, Kennedy Farms Field.

CASE 6919: Application of Yates Petroleum Corporation for downhole commingling or consolidation of two pools, Eddy County, New Mexico. Applicant, in the above-styled cause, seeks approval for the downhole commingling of Wolfcamp and Penn gas production in the wellbore of its Anderson State "CS" Com. Well No. 1-Y located in Unit G of Section 14, and its Fordinkus State "HZ" Com. Well No. 1 located in Unit G of Section 22, both in Township 18 South, Range 24 East, or, in the alternative, the consolidation of the Fordinkus-Cisco Gas Pool and the Penasco Draw Permo-Penn Gas Pool into one Permo-Penn gas pool to include the above-described wells.

CASE 6920: Application of Yates Petroleum Corporation for a dual completion and unorthodox well location, Chaves County, New Mexico. Applicant, in the above-styled cause, seeks approval for the dual completion (conventional) of its 5 Mile Draw Federal Well No. 1 to produce from the Pennsylvanian and Abo formations thru the tubing and casing-tubing annulus, respectively; applicant also seeks approval for the unorthodox location of said well in the Abo formation 800 feet from the South line and 2100 feet from the East line of Section 34, Township 6 South, Range 25 East, the SE/4 of the section to be dedicated to the well.

CASE 6903: (Continued from May 21, 1980, Examiner Hearing)

Application of Harvey E. Yates Company for an unorthodox gas well location, Lea County, New Mexico. Applicant, in the above-styled cause, seeks approval for the unorthodox location of a Pennsylvanian-Mississippian test well to be drilled 660 feet from the South line and 990 feet from the East line of Section 33, Township 13 South, Range 36 East, the S/2 of said Section 33 to be dedicated to the well.

CASE 6904: (Continued from May 21, 1980, Examiner Hearing)

Application of Harvey E. Yates Company for a unit agreement, Lea County, New Mexico. Applicant, in the above-styled cause, seeks approval for the McDonald Unit Area, comprising 1,440 acres, more or less, of fee lands in Townships 13 and 14 South, Range 36 East.

CASE 6921: Application of Harvey E. Yates Company for compulsory pooling, Lea County, New Mexico. Applicant, in the above-styled cause, seeks an order pooling all mineral interests in the Wolfcamp-Mississippian formations underlying the S/2 of Section 33, Township 13 South, Range 36 East, to be dedicated to a well to be drilled at an unorthodox location 660 feet from the South and East lines of Section 33. Also to be considered will be the cost of drilling and completing said well and the allocation of the cost thereof as well as actual operating costs and charges for supervision, designation of applicant as operator of the well, and a charge for risk involved in drilling said well.

CASE 6922: Application of Harvey E. Yates Company for compulsory pooling, Eddy County, New Mexico. Applicant, in the above-styled cause, seeks an order pooling all mineral interests in the Wolfcamp-Pennsylvanian formations underlying the E/2 of Section 24, Township 18 South, Range 28 East, to be dedicated to a well to be drilled at a standard location thereon. Also to be considered will be the cost of drilling and completing said well and the allocation of the cost thereof as well as actual operating costs and charges for supervision, designation of applicant as operator of the well and a charge for risk involved in drilling said well.

CASE 6923: Application of Harvey E. Yates Company for a unit agreement, Lea County, New Mexico. Applicant, in the above-styled cause, seeks approval for the Cayton-Austin Unit Area, comprising 960 acres, more or less, of State and fee lands in Township 14 South, Range 36 East.

CASE 6924: Application of Caribou Four Corners, Inc. for two unorthodox oil well locations, San Juan County, New Mexico. Applicant, in the above-styled cause, seeks approval for the unorthodox location of two wells to be drilled, the first being 860 feet from the North line and 2090 feet from the West line, and the second being 910 feet from the North line and 395 feet from the West line, both in Section 13, Township 29 North, Range 15 West, Cha Cha-Gallup Oil Pool, the E/2 and the W/2, respectively, of the NW/4 of said Section 13 to be dedicated to the wells.

CASE 6925: Application of Caribou Four Corners, Inc. for two exceptions to Rule 306, San Juan County, New Mexico. Applicant, in the above-styled cause, seeks an exception to Rule 306 of the Division Rules and Regulations to permit the permanent flaring of gas from its Kirtland Wells Nos. 1 and 2, located in Units A and B, respectively, of Section 13, Township 29 North, Range 15 West.

CASE 6889: (Readvertised)

Application of Belco Petroleum Corporation for directional drilling, Eddy County, New Mexico. Applicant, in the above-styled cause, seeks authority to directionally drill a well, the surface location of which is 1980 feet from the North line and 920 feet from the West line of Section 36, Township 22 South, Range 30 East, in such a manner as to bottom it at an unorthodox location within 660 feet of a point 1320 feet from the North line and 2640 feet from the West line of said Section 36 in the Morrow formation, the N/2 of said Section 36 to be dedicated to the well.

CASE 6896: (Continued from May 21, 1980, Examiner Hearing)

Application of John E. Schalk for a non-standard gas proration unit and an unorthodox gas well location, Rio Arriba County, New Mexico. Applicant, in the above-styled cause, seeks approval of a 160-acre non-standard Blanco Mesaverde gas proration unit comprising the NE/4 of Section 8, Township 25 North, Range 3 West, to be dedicated to his Gulf Well No. 2 to be drilled at an unorthodox location 1925 feet from the North line and 790 feet from the East line of said Section 8.

CASE 6926: In the matter of the hearing called by the Oil Conservation Division on its own motion for an order creating, contracting vertical limits, and extending horizontal limits of certain pools in Chaves, Eddy, and Lea Counties, New Mexico:

(a) CREATE a new pool in Lea County, New Mexico, classified as an oil pool for Pennsylvanian production and designated as the Arkansas Junction-Pennsylvanian Pool. The discovery well is Rex Alcorn Bobbi Well No. 1Y located in Unit J of Section 20, Township 18 South, Range 36 East, NMPM. Said pool would comprise:

TOWNSHIP 18 SOUTH, RANGE 36 EAST, NMPM
Section 20: SE/4

(b) CREATE a new pool in Eddy County, New Mexico, classified as an oil pool for Delaware production and designated as the Avalon-Delaware Pool. The discovery well is MWJ Producing Company State GW Well No. 1 located in Unit K of Section 36, Township 20 South, Range 27 East, NMPM. Said pool would comprise:

TOWNSHIP 20 SOUTH, RANGE 27 EAST, NMPM
Section 36: SW/4

(c) CREATE a new pool in Eddy County, New Mexico, classified as an oil pool for Delaware production and designated as the East Burton-Delaware Pool. The discovery well is J. C. Williamson TOG Federal Well No. 1 located in Unit F of Section 16, Township 20 South, Range 29 East, NMPM. Said pool would comprise:

TOWNSHIP 20 SOUTH, RANGE 29 EAST, NMPM
Section 16: NW/4

(d) CREATE a new pool in Eddy County, New Mexico, classified as a gas pool for Strawn production and designated as the Dog Canyon-Strawn Gas Pool. The discovery well is Harvey E. Yates Company Gates Federal Deep Well No. 1 located in Unit P of Section 6, Township 17 South, Range 28 East, NMPM. Said pool would comprise:

TOWNSHIP 17 SOUTH, RANGE 28 EAST, NMPM
Section 6: S/2

(e) CREATE a new pool in Chaves County, New Mexico, classified as an oil pool for San Andres production and designated as the South Double L-San Andres Pool. The discovery well is McClellan Oil Corporation Mark Federal Well No. 1 located in Unit I of Section 30, Township 15 South, Range 30 East, NMPM. Said pool would comprise:

TOWNSHIP 15 SOUTH, RANGE 30 EAST, NMPM
Section 30: SE/4

(f) CREATE a new pool in Eddy County, New Mexico, classified as a gas pool for Grayburg production and designated as the Empire-Grayburg Gas Pool. The discovery well is Carl A. Schellinger West Federal Well No. 1 located in Unit G of Section 14, Township 17 South, Range 27 East, NMPM. Said pool would comprise:

TOWNSHIP 17 SOUTH, RANGE 27 EAST, NMPM
Section 14: NE/4

(g) CREATE a new pool in Lea County, New Mexico, classified as a gas pool for Morrow production and designated as the North Hume-Morrow Gas Pool. The discovery well is Bass Enterprises Production Company Bass 36 State Well No. 1 located in Unit E of Section 36, Township 15 South, Range 34 East, NMPM. Said pool would comprise:

TOWNSHIP 15 SOUTH, RANGE 34 EAST, NMPM
Section 36: W/2

(h) CREATE a new pool in Lea County, New Mexico, classified as a gas pool for Atoka production and designated as the Lusk-Atoka Gas Pool. The discovery well is Phillips Petroleum Company Lusk Deep Unit A Com Well No. 13 located in Unit K of Section 18, Township 19 South, Range 32 East, NMPM. Said pool would comprise:

TOWNSHIP 19 SOUTH, RANGE 32 EAST, NMPM
Section 18: S/2

(i) CREATE a new pool in Eddy County, New Mexico, classified as a gas pool for Morrow production and designated as the Milepost-Morrow Gas Pool. The discovery well is Exxon Corporation Scheidt Federal Well No. 1 located in Unit L of Section 30, Township 26 South, Range 26 East, NMPM. Said pool would comprise:

TOWNSHIP 26 SOUTH, RANGE 25 EAST, NMPM
Section 36: N/2 N/2 and Lots 1, 2,
3, and 4

TOWNSHIP 26 SOUTH, RANGE 26 EAST, NMPM
Section 30: S/2
Section 31: N/2 NW/4 and Lots 3 and 4

(j) CREATE a new pool in Eddy County, New Mexico, classified as a gas pool for Atoka production and designated as the Turkey Track-Atoka Gas Pool. The discovery well is Tenneco Oil Company State HL 11 Well No. 1 located in Unit N of Section 11, Township 19 South, Range 29 East, NMPM. Said pool would comprise:

TOWNSHIP 19 SOUTH, RANGE 29 EAST, NMPM
Section 10: E/2
Section 11: S/2

(k) CONTRACT the vertical limits of the East Grama Ridge-Bone Springs Pool to the interval from 10,472 feet to 10,900 feet as found on the type log for the Getty Oil Company State 35 Well No. 1 located in Unit K of Section 35, Township 21 South, Range 34 East, NMPM, and redesignate said pool as the East Grama Ridge-Lower Bone Springs Pool.

(l) EXTEND the Airstrip-Upper Bone Springs Pool in Lea County, New Mexico, to include therein:

TOWNSHIP 18 SOUTH, RANGE 34 EAST, NMPM
Section 25: W/2 SW/4
Section 26: SE/4

(m) EXTEND the Atoka-Yeso Pool in Eddy County, New Mexico, to include therein:

TOWNSHIP 18 SOUTH, RANGE 26 EAST, NMPM
Section 33: NW/4 and N/2 S/2

(n) EXTEND the Brunson-Fusselman Pool in Lea County, New Mexico, to include therein:

TOWNSHIP 22 SOUTH, RANGE 37 EAST, NMPM
Section 8: SE/4

(o) EXTEND the Buckeye-Abo Pool in Lea County, New Mexico, to include therein:

TOWNSHIP 18 SOUTH, RANGE 35 EAST, NMPM
Section 9: NW/4

(p) EXTEND the Burton Flat-Morrow Gas Pool in Eddy County, New Mexico, to include therein:

TOWNSHIP 21 SOUTH, RANGE 26 EAST, NMPM
Section 13: W/2
Section 14: E/2

(q) EXTEND the Catclaw Draw-Morrow Gas Pool in Eddy County, New Mexico, to include therein:

TOWNSHIP 20 SOUTH, RANGE 26 EAST, NMPM
Section 34: S/2

TOWNSHIP 21 SOUTH, RANGE 25 EAST, NMPM
Section 2: Lots 1 through 8

(r) EXTEND the Chaveroo-San Andres Pool in Chaves County, New Mexico, to include therein:

TOWNSHIP 7 SOUTH, RANGE 32 EAST, NMPM
Section 34: NE/4

TOWNSHIP 8 SOUTH, RANGE 32 EAST, NMPM
Section 3: SW/4

- (s) EXTEND the Cinta Roja-Morrow Gas Pool in Lea County, New Mexico, to include therein:
TOWNSHIP 24 SOUTH, RANGE 35 EAST, NMPM
Section 4: All
- (t) EXTEND the South Corbin-Strawn Pool in Lea County, New Mexico, to include therein:
TOWNSHIP 18 SOUTH, RANGE 33 EAST, NMPM
Section 29: N/2
Section 30: N/2
- (u) EXTEND the South Corbin-Wolfcamp Pool in Lea County, New Mexico, to include therein:
TOWNSHIP 18 SOUTH, RANGE 33 EAST, NMPM
Section 28: W/2
- (v) EXTEND the Crooked Creek-Morrow Gas Pool in Eddy County, New Mexico, to include therein:
TOWNSHIP 24 SOUTH, RANGE 24 EAST, NMPM
Section 8: S/2
- (w) EXTEND the South Empire-Morrow Gas Pool in Eddy County, New Mexico, to include therein:
TOWNSHIP 18 SOUTH, RANGE 29 EAST, NMPM
Section 17: All
- (x) EXTEND the East Grama Ridge-Morrow Gas Pool in Lea County, New Mexico, to include therein:
TOWNSHIP 22 SOUTH, RANGE 34 EAST, NMPM
Section 12: W/2
- (y) EXTEND the Pat Mesa-Morrow Gas Pool in Lea County, New Mexico, to include therein:
TOWNSHIP 21 SOUTH, RANGE 32 EAST, NMPM
Section 10: W/2
- (z) EXTEND the Henshaw Queen-Grayburg-San Andres Pool in Eddy County, New Mexico, to include therein:
TOWNSHIP 16 SOUTH, RANGE 30 EAST, NMPM
Section 11: SW/4 SW/4
Section 14: S/2 and W/2 NW/4
Section 15: E/2 SE/4
- (aa) EXTEND the Hobbs-Drinkard Pool in Lea County, New Mexico, to include therein:
TOWNSHIP 19 SOUTH, RANGE 38 EAST, NMPM
Section 4: SE/4
- (bb) EXTEND the Indian Flats-Delaware Pool in Eddy County, New Mexico, to include therein:
TOWNSHIP 22 SOUTH, RANGE 28 EAST, NMPM
Section 2: N/2 NE/4
- (cc) EXTEND the South Kennitz Atoka-Morrow Gas Pool in Lea County, New Mexico, to include therein:
TOWNSHIP 16 SOUTH, RANGE 34 EAST, NMPM
Section 29: W/2
- (dd) EXTEND the Logan Draw-San Andres Pool in Eddy County, New Mexico, to include therein:
TOWNSHIP 17 SOUTH, RANGE 27 EAST, NMPM
Section 19: N/2 NE/4 and SE/4 NE/4
- (ee) EXTEND the Middle Lynch Yates-Seven Rivers Pool in Lea County, New Mexico, to include therein:
TOWNSHIP 20 SOUTH, RANGE 34 EAST, NMPM
Section 21: E/2 SW/4

(ff) EXTEND the Penasco Draw San Andres-Yomo Associated Pool in Eddy County, New Mexico, to include therein:

TOWNSHIP 18 SOUTH, RANGE 25 EAST, NMPM
Section 31: SW/4

(gg) EXTEND the East Red Lake Queen-Grayburg Pool in Eddy County, New Mexico, to include therein:

TOWNSHIP 16 SOUTH, RANGE 28 EAST, NMPM
Section 25: S/2 S/2
Section 26: S/2 SE/4 and SE/4 SW/4
Section 36: N/2 NW/4

(hh) EXTEND the North Shugart-Morrow Gas Pool in Eddy County, New Mexico, to include therein:

TOWNSHIP 18 SOUTH, RANGE 31 EAST, NMPM
Section 17: S/2

(ii) EXTEND the Tomahawk-San Andres Pool in Chaves County, New Mexico, to include therein:

TOWNSHIP 7 SOUTH, RANGE 31 EAST, NMPM
Section 25: SE/4

(jj) EXTEND the Turkey Track Seven Rivers-Queen-Grayburg Pool in Eddy County, New Mexico, to include therein:

TOWNSHIP 19 SOUTH, RANGE 29 EAST, NMPM
Section 9: E/2 NE/4

(kk) EXTEND the North Vacuum-Abo Pool in Lea County, New Mexico, to include therein:

TOWNSHIP 17 SOUTH, RANGE 35 EAST, NMPM
Section 17: NW/4

(ll) EXTEND the Winchester-Morrow Gas Pool in Eddy County, New Mexico, to include therein:

TOWNSHIP 20 SOUTH, RANGE 28 EAST, NMPM
Section 3: All

(mm) EXTEND the Winchester-Upper Pennsylvanian Gas Pool in Eddy County, New Mexico, to include therein:

TOWNSHIP 19 SOUTH, RANGE 29 EAST, NMPM
Section 30: W/2


Docket No. 18-80

DOCKET: EXAMINER HEARING - THURSDAY - JUNE 19, 1980

9 A.M. - OIL CONSERVATION DIVISION CONFERENCE ROOM,
STATE LAND OFFICE BUILDING, SANTA FE, NEW MEXICO

The following cases will be heard before Daniel S. Nutter, Examiner, or Richard L. Stamets, Alternate Examiner:

- ALLOWABLE:
- (1) Consideration of the allowable production of gas for July, 1980, from fifteen prorated pools in Lea, Eddy, and Chaves Counties, New Mexico.
 - (2) Consideration of the allowable production of gas for July, 1980, from four prorated pools in San Juan, Rio Arriba, and Sandoval Counties, New Mexico.



J. R. Barnett
Regional Engineering
Manager

May 15, 1980

File: JCA-986.51NM-2396

Case 6907

Re: Request for Hearing
Application for Multiple Completion
Myers "B" Federal R/A "A" Well No. 28
Jalmat Yates & Langlie Mattix Queen Pools
Lea County, New Mexico

Mr. Joe D. Ramey, Director
State of New Mexico
Energy & Minerals Department
Oil Conservation Division
P. O. Box 2088
Santa Fe, NM 87501

Dear Mr. Ramey:

Amoco Production Company respectfully requests a hearing for approval to dually complete (conventional) our Myers "B" Federal R/A "A" Well No. 28. Subject well is located 330' FSL & 420' FWL, Unit M, T-24-S, R-37-E, Lea County, New Mexico. Multiple completion will be made in the Jalmat Yates (Gas) and Langlie Mattix Queen (Gas) zones, utilizing two strings of tubing.

Attached is an application for multiple completion (Form C-107), a well-bore sketch, plat, and a list of offset operators. By copy of this letter, we are notifying all known offset operators of our application and furnishing them a copy of Form C-107.


This letter confirms telephone request of May 12, 1980 verbally requesting the Division place this item on the Examiner's Hearing Docket of June 4, 1980. Please direct any questions to Mr. Jim Allen, telephone (713) 652-5497.

Very truly yours,

JCA/rw
Attachments
cc: Offset Operators (See Attached List)

NEW MEXICO OIL CONSERVATION COMMISSION
SANTA FE, NEW MEXICO
APPLICATION FOR MULTIPLE COMPLETION

Form C-107
5-1-61



Operator Amoco Production Company		County Lea	Date MAY 19 1980
Address P. O. Box 3092, Houston, TX 77001		Lease Myers "B" Fed. RA/A	Well No. 28
Location of Well	Unit M	Section 9	Township 24-S
			Range 37-E

1. Has the New Mexico Oil Conservation Commission heretofore authorized the multiple completion of a well in these same pools or in the same zones within one mile of the subject well? YES _____ NO X
2. If answer is yes, identify one such instance: Order No. _____; Operator Lease, and Well No.: _____

3. The following facts are submitted:	Upper Zone	Intermediate Zone	Lower Zone
a. Name of Pool and Formation	Yates		Queen
b. Top and Bottom of Pay Section (Perforations)	2,776' - 2,812'		3,292' - 3,386'
c. Type of production (Oil or Gas)	Gas		Gas
d. Method of Production (Flowing or Artificial Lift)	Flowing		Flowing

4. The following are attached. (Please check YES or NO)

Yes	No	
<input checked="" type="checkbox"/>	<input type="checkbox"/>	a. Diagrammatic Sketch of the Multiple Completion, showing all casing strings, including diameters and setting depths, centralizers and/or turbolizers and location thereof, quantities used and top of cement, perforated intervals, tubing strings, including diameters and setting depth, location and type of packers and side door chokes, and such other information as may be pertinent.
<input checked="" type="checkbox"/>	<input type="checkbox"/>	b. Plat showing the location of all wells on applicant's lease, all offset wells on offset leases, and the names and addresses of operators of all leases offsetting applicant's lease.
<input checked="" type="checkbox"/>	<input type="checkbox"/>	c. Waivers consenting to such multiple completion from each offset operator, or in lieu thereof, evidence that said offset operators have been furnished copies of the application.*
<input type="checkbox"/>	<input checked="" type="checkbox"/>	d. Electrical log of the well or other acceptable log with tops and bottoms of producing zones and intervals of perforation indicated thereon. (If such log is not available at the time application is filed, it shall be submitted as provided by Rule 112-A.)

5. List all offset operators to the lease on which this well is located together with their correct mailing address.

Gulf Oil Corp. -- P. O. Box 1150, Midland, TX 79702

Conoco, Inc. -- P. O. Box 460, Hobbs, NM 88240

Getty Oil Company -- P. O. Box 730, Hobbs, NM 88240

Exxon -- P. O. Box 1600, Midland, TX 79701


Texas Pacific -- P. O. Box 4067, Midland, TX 79701

Amerada Hess -- P. O. Box 2040, Tulsa, OK 74102

John Yuronka -- 102 Petroleum Building, Midland, TX 79701

6. Were all operators listed in Item 5 above notified and furnished a copy of this application? YES X NO _____. If answer is yes, give date of such notification **5-15-80**.

CERTIFICATE: I, the undersigned, state that I am the **Sr. Petroleum Engr. Supr.** of the **Amoco Production Company** (company), and that I am authorized by said company to make this report; and that this report was prepared under my supervision and direction and that the facts stated therein are true, correct and complete to the best of my knowledge.


Signature

*Should waivers from all offset operators not accompany an application for administrative approval, the New Mexico Oil Conservation Commission will hold the application for a period of twenty (20) days from date of receipt by the Commission's Santa Fe office. If, after said twenty-day period, no protest nor request for hearing is received by the Santa Fe office, the application will then be processed.

NOTE: If the proposed multiple completion will result in an unorthodox well location and/or a non-standard perforation unit in one or more of the producing zones, then separate application for approval of the same should be filed simultaneously with this application.



Amoco Production Company

ENGINEERING CHART

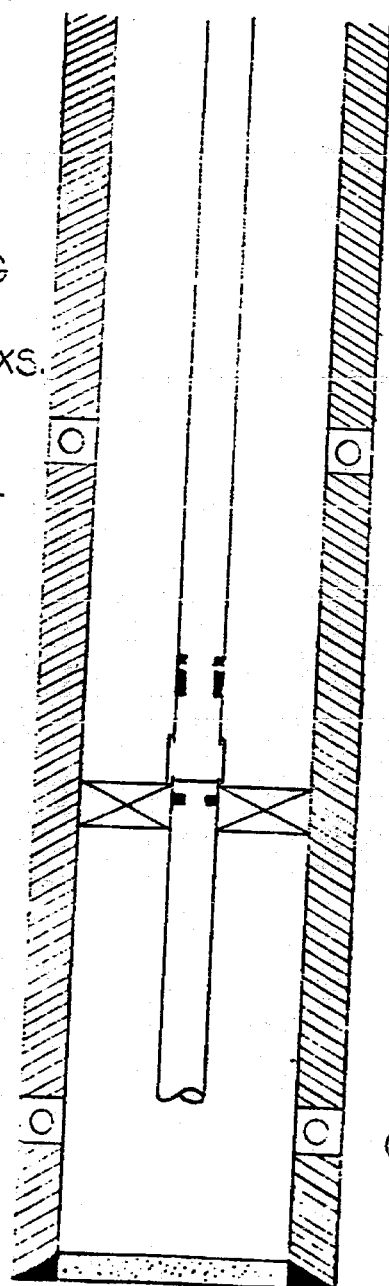
SUBJECT MYERS "B" FEDERAL No. 28
LANGLIE MATTIX QUEEN

UNIT M, 330' FSL & 420' FWL, SEC. 9, T-24-S, R-37-E
LEA COUNTY, NEW MEXICO

SHEET NO. _____ OF _____
FILE _____
APPN _____
DATE 3-26-80
BY R.W.

DUAL COMPLETION PROCEDURE

7" 20# K-55
ST & C CASING
CMT W/325 SXS.
LITE & 250 SXS.
CLASS C.
TCMT 1475'
(PER TEMPERA-
TURE SURVEY)
8³/₄" HOLE.



2³/₈" 4.7# J-55 TUBING

YATES PERFS: 2776' - 2942'

1²⁵/₃₂" SEATING NIPPLE

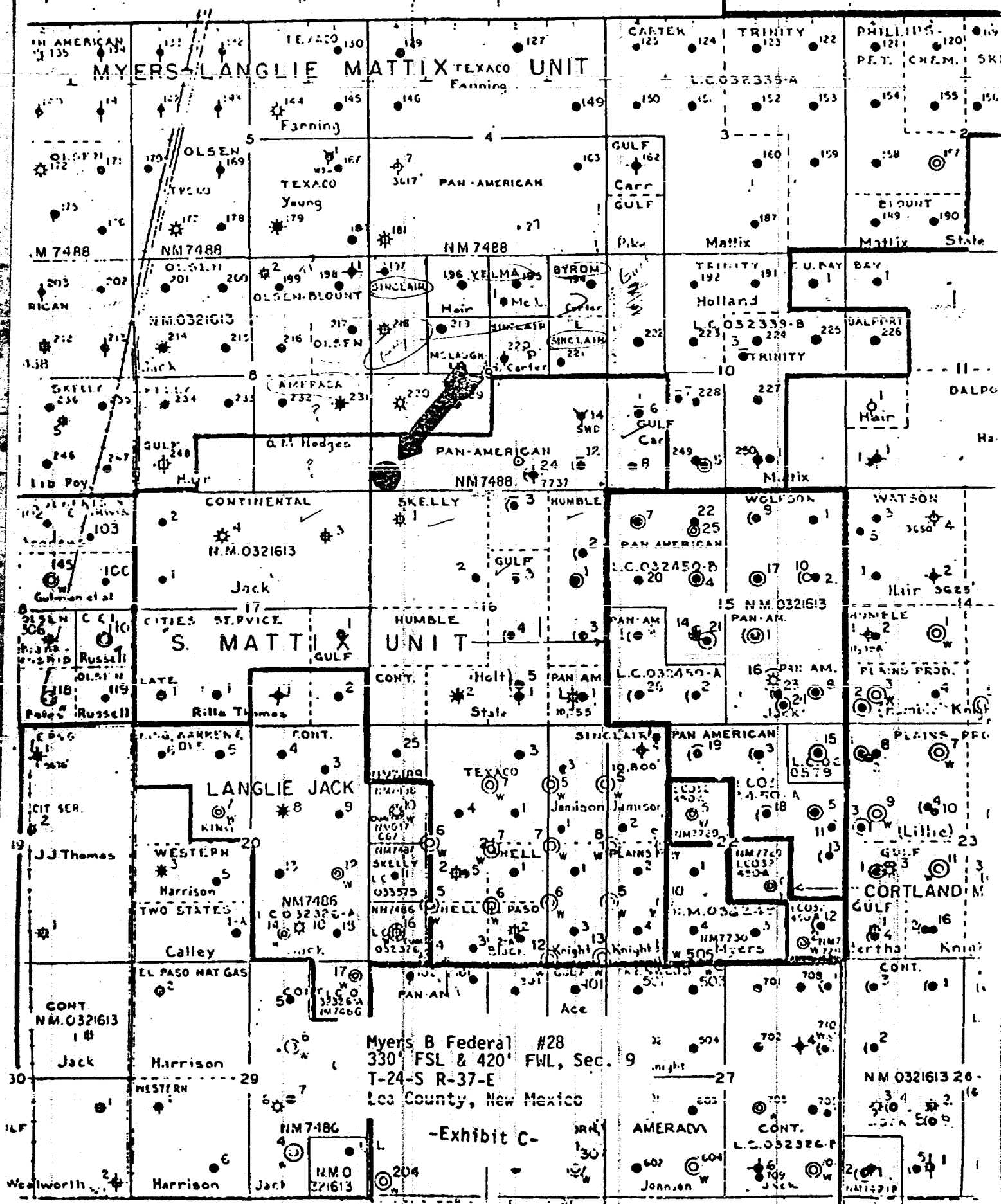
ON-OFF TOOL W/ELANKING PLUG
GIBBERSON UNI VI PACKER
W/1.62" PROFILE

3 JTS 2³/₈" TAILPIPE

QUEEN PERFS: 3292' - 3386'

TD - 3600'
PBD - 3506'

R 37 E



LIST OF OFFSET OPERATORS
Myers "B" Federal RA/A Well No. 28
330' FSL X 420' FWL, Unit M, Section 9, T-24-S, R-37-E
Lea County, New Mexico

Gulf Oil Corporation
P. O. Box 1150
Midland, TX 79702

Conoco
P. O. Box 460
Hobbs, NM 88240

Getty Oil Company
P. O. Box 730
Hobbs, NM 88240

Exxon
P. O. Box 1600
Midland, TX 79701

Texas Pacific
P. O. Box 4067
Midland, TX 79701

Amerada Hess
P. O. Box 2040
Tulsa, OK 74102

John Yuronka
102 Petroleum Bldg.
Midland, TX 79701



Amoco Production Company

Houston Region
500 Jefferson Building
Post Office Box 3092
Houston, Texas 77001

J. R. Barnett
Regional Engineering
Manager

May 15, 1980

Case 6907

File: JCA-986.51NM-2396

Re: Request for Hearing
Application for Multiple Completion
Myers "B" Federal R/A "A" Well No. 28
Jalmat Yates & Langlie Mattix Queen Pools
Lea County, New Mexico

Mr. Joe D. Ramey, Director
State of New Mexico
Energy & Minerals Department
Oil Conservation Division
P. O. Box 2088
Santa Fe, NM 87501

Dear Mr. Ramey:

Amoco Production Company respectfully requests a hearing for approval to dually complete (conventional) our Myers "B" Federal R/A "A" Well No. 28. Subject well is located 330' FSL & 420' FWL, Unit M, T-24-S, R-37-E, Lea County, New Mexico. Multiple completion will be made in the Jalmat Yates (Gas) and Langlie Mattix Queen (Gas) zones, utilizing two strings of tubing.

Attached is an application for multiple completion (Form C-107), a well-bore sketch, plat, and a list of offset operators. By copy of this letter, we are notifying all known offset operators of our application and furnishing them a copy of Form C-107.

This letter confirms telephone request of May 12, 1980 verbally requesting the Division place this item on the Examiner's Hearing Docket of June 4, 1980. Please direct any questions to Mr. Jim Allen, telephone (713) 652-5497.

Very truly yours,

JCA/rw

Attachments

cc: Offset Operators (See Attached List)

NEW MEXICO OIL CONSERVATION COMMISSION
SANTA FE, NEW MEXICO
APPLICATION FOR MULTIPLE COMPLETION

Form C-107
5-1-61

Operator Amoco Production Company		County Lea	
Address P. O. Box 3092, Houston, TX 77001		Lease Myers "B" Fed. RA/A	
Well No. 28			
Location of Well M	Unit 9	Township 24-S	Range 37-E

1. Has the New Mexico Oil Conservation Commission heretofore authorized the multiple completion of a well in these same pools or in the same zones within one mile of the subject well? YES _____ NO X
2. If answer is yes, identify one such instance: Order No. _____; Operator Lease, and Well No.: _____

3. The following facts are submitted:	Upper Zone	Intermediate Zone	Lower Zone
a. Name of Pool and Formation	Yates		Queen
b. Top and Bottom of Pay Section (Perforations)	2,776' - 2,942'		3,292' - 3,386'
c. Type of production (Oil or Gas)	Gas		Gas
d. Method of Production (Flowing or Artificial Lift)	Flowing		Flowing

4. The following are attached. (Please check YES or NO)

- | | | |
|-------------------------------------|-------------------------------------|---|
| Yes | No | |
| <input checked="" type="checkbox"/> | <input type="checkbox"/> | a. Diagrammatic Sketch of the Multiple Completion, showing all casing strings, including diameters and setting depths, centralizers and/or turbolizers and location thereof, quantities used and top of cement, perforated intervals, tubing strings, including diameters and setting depth, location and type of packers and side door chokes, and such other information as may be pertinent. |
| <input checked="" type="checkbox"/> | <input type="checkbox"/> | b. Plat showing the location of all wells on applicant's lease, all offset wells on offset leases, and the names and addresses of operators of all leases offsetting applicant's lease. |
| <input checked="" type="checkbox"/> | <input type="checkbox"/> | c. Waivers consenting to such multiple completion from each offset operator, or in lieu thereof, evidence that said offset operators have been furnished copies of the application.* |
| <input type="checkbox"/> | <input checked="" type="checkbox"/> | d. Electrical log of the well or other acceptable log with tops and bottoms of producing zones and intervals of perforation indicated thereon. (If such log is not available at the time application is filed it shall be submitted as provided by Rule 112-A.) |

5. List all offset operators to the lease on which this well is located together with their correct mailing address.

Gulf Oil Corp. -- P. O. Box 1150, Midland, TX 79702

Conoco, Inc. -- P. O. Box 460, Hobbs, NM 88240

Getty Oil Company -- P. O. Box 730, Hobbs, NM 88240

Exxon -- P. O. Box 1600, Midland, TX 79701

Texas Pacific -- P. O. Box 4067, Midland, TX 79701

Amerada Hess -- P. O. Box 2040, Tulsa, OK 74102

John Yuronka -- 102 Petroleum Building, Midland, TX 79701

6. Were all operators listed in Item 5 above notified and furnished a copy of this application? YES X NO _____. If answer is yes, give date of such notification **5-15-80**.

CERTIFICATE: I, the undersigned, state that I am the **Sr. Petroleum Engr. Supr.** of the **Amoco Production Company** (company), and that I am authorized by said company to make this report; and that this report was prepared under my supervision and direction and that the facts stated therein are true, correct and complete to the best of my knowledge.


Signature

*Should waivers from all offset operators not accompany an application for administrative approval, the New Mexico Oil Conservation Commission will hold the application for a period of twenty (20) days from date of receipt by the Commission's Santa Fe office. If, after said twenty-day period, no protest nor request for hearing is received by the Santa Fe office, the application will then be processed.

NOTE: If the proposed multiple completion will result in an unorthodox well location and/or a non-standard perforation unit in one or more of the producing zones, then separate application for approval of the same should be filed simultaneously with this application.



Amoco Production Company

ENGINEERING CHART

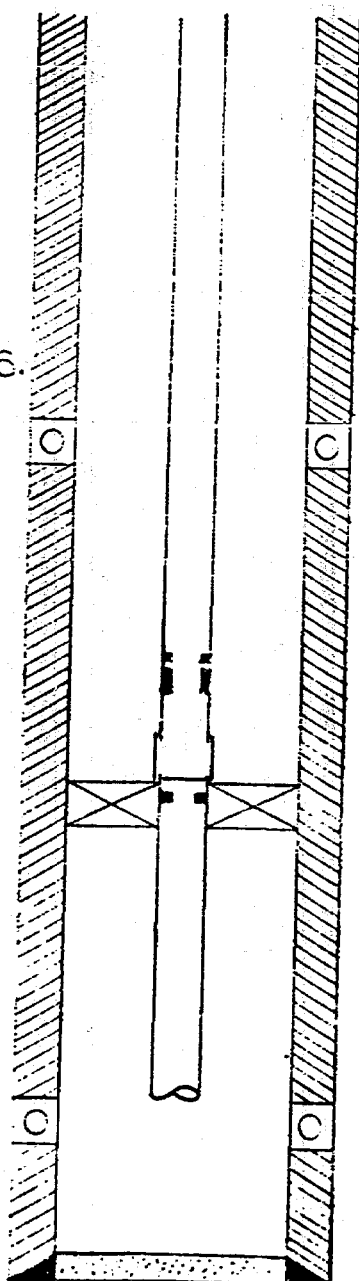
SUBJECT MYERS "B" FEDERAL No. 28
LANGLIE MATTIX QUEEN

SHEET NO. _____ OF _____
FILE _____
APPN _____
DATE 3-26-80
BY R.W.

UNIT M, 330' FSL & 420' FWL, SEC. 9, T-24-S, R-37-E
LEA COUNTY, NEW MEXICO

DUAL COMPLETION PROCEDURE

7" 20# K-55
ST & C CASING
CMT w/325 SXS.
LITE & 250 SXS.
CLASS C.
TCMT 1475'
(PER TEMPERA-
TURE SURVEY)
8 3/4" HOLE.



2 3/8" 4.7# J-55 TUBING

YATES PERFS: 2776' - 2942'

1 25/32" SEATING NIPPLE

ON-OFF TOOL w/BLANKING PLUG
GUIBERSON UNI VI PACKER
w/1.62" PROFILE

3 JTS 2 3/8" TAILPIPE

QUEEN PERFS: 3292' - 3386'

TD - 3600'
PBD - 3503'

LIST OF OFFSET OPERATORS

Myers "B" Federal RA/A Well No. 28
330' FSL X 420' FWL, Unit M, Section 9, T-24-S, R-37-E
Lea County, New Mexico

Gulf Oil Corporation
P. O. Box 1150
Midland, TX 79702

Conoco
P. O. Box 460
Hobbs, NM 88240

Getty Oil Company
P. O. Box 730
Hobbs, NM 88240

Exxon
P. O. Box 1600
Midland, TX 79701

Texas Pacific
P. O. Box 4067
Midland, TX 79701

Amerada Hess
P. O. Box 2040
Tulsa, OK 74102

John Yuronka
102 Petroleum Bldg.
Midland, TX 79701



Amoco Production Company

Houston Region
500 Jefferson Building
Post Office Box 3092
Houston, Texas 77001

J. R. Barnett
Regional Engineering
Manager

May 15, 1980

Case 6907

File: JCA-986.51NM-2396

Re: Request for Hearing
Application for Multiple Completion
Myers "B" Federal R/A "A" Well No. 28
Jalmat Yates & Langlie Mattix Queen Pools
Lea County, New Mexico

Mr. Joe D. Ramey, Director
State of New Mexico
Energy & Minerals Department
Oil Conservation Division
P. O. Box 2088
Santa Fe, NM 87501

Dear Mr. Ramey:

Amoco Production Company respectfully requests a hearing for approval to dually complete (conventional) our Myers "B" Federal R/A "A" Well No. 28. Subject well is located 330' FSL & 420' FWL, Unit M, T-24-S, R-37-E, Lea County, New Mexico. Multiple completion will be made in the Jalmat Yates (Gas) and Langlie Mattix Queen (Gas) zones, utilizing two strings of tubing.

Attached is an application for multiple completion (Form C-107), a well-bore sketch, plat, and a list of offset operators. By copy of this letter, we are notifying all known offset operators of our application and furnishing them a copy of Form C-107.

This letter confirms telephone request of May 12, 1980 verbally requesting the Division place this item on the Examiner's Hearing Docket of June 4, 1980. Please direct any questions to Mr. Jim Allen, telephone (713) 652-5497.

Very truly yours,

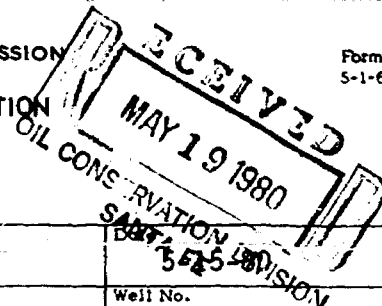
JCA/rw

Attachments

cc: Offset Operators (See Attached List)

NEW MEXICO OIL CONSERVATION COMMISSION
SANTA FE, NEW MEXICO
APPLICATION FOR MULTIPLE COMPLETION

Form C-107
5-1-61



Operator Amoco Production Company		County Lea	
Address P. O. Box 3092, Houston, TX 77001		Lease Myers "B" Fed. RA/A	
Location of Well	Unit M	Section 9	Township 24-S
		Range 37-E	

1. Has the New Mexico Oil Conservation Commission heretofore authorized the multiple completion of a well in these same pools or in the same zones within one mile of the subject well? YES _____ NO X
2. If answer is yes, identify one such instance: Order No. _____; Operator Lease, and Well No.: _____

3. The following facts are submitted:	Upper Zone	Intermediate Zone	Lower Zone
a. Name of Pool and Formation	Yates		Queen
b. Top and Bottom of Pay Section (Perforations)	2,776' - 2,942'		3,292' - 3,386'
c. Type of production (Oil or Gas)	Gas		Gas
d. Method of Production (Flowing or Artificial Lift)	Flowing		Flowing

4. The following are attached. (Please check YES or NO)

- | | | |
|-------------------------------------|-------------------------------------|---|
| Yes | No | |
| <input checked="" type="checkbox"/> | <input type="checkbox"/> | a. Diagrammatic Sketch of the Multiple Completion, showing all casing strings, including diameters and setting depths, centralizers and/or turbolizers and location thereof, quantities used and top of cement, perforated intervals, tubing strings, including diameters and setting depth, location and type of packers and side door chokes, and such other information as may be pertinent. |
| <input checked="" type="checkbox"/> | <input type="checkbox"/> | b. Plat showing the location of all wells on applicant's lease, all offset wells on offset leases, and the names and addresses of operators of all leases offsetting applicant's lease. |
| <input checked="" type="checkbox"/> | <input type="checkbox"/> | c. Waivers consenting to such multiple completion from each offset operator, or in lieu thereof, evidence that said offset operators have been furnished copies of the application.* |
| <input type="checkbox"/> | <input checked="" type="checkbox"/> | d. Electrical log of the well or other acceptable log with tops and bottoms of producing zones and intervals of perforation indicated thereon. (If such log is not available at the time application is filed it shall be submitted as provided by Rule 112-A.) |

5. List all offset operators to the lease on which this well is located together with their correct mailing address.

Gulf Oil Corp. -- P. O. Box 1150, Midland, TX 79702

Conoco, Inc. -- P. O. Box 460, Hobbs, NM 88240

Getty Oil Company -- P. O. Box 730, Hobbs, NM 88240

Exxon -- P. O. Box 1600, Midland, TX 79701


Texas Pacific -- P. O. Box 4067, Midland, TX 79701

Amerada Hess -- P. O. Box 2040, Tulsa, OK 74102

John Yuronka -- 102 Petroleum Building, Midland, TX 79701

6. Were all operators listed in Item 5 above notified and furnished a copy of this application? YES X NO _____. If answer is yes, give date of such notification **5-15-80**.

CERTIFICATE: I, the undersigned, state that I am the **Sr. Petroleum Engr. Supr.** of the **Amoco Production Company** (company), and that I am authorized by said company to make this report; and that this report was prepared under my supervision and direction and that the facts stated therein are true, correct and complete to the best of my knowledge.


Signature

*Should waivers from all offset operators not accompany an application for administrative approval, the New Mexico Oil Conservation Commission will hold the application for a period of twenty (20) days from date of receipt by the Commission's Santa Fe office. If, after said twenty-day period, no protest nor request for hearing is received by the Santa Fe office, the application will then be processed.

NOTE: If the proposed multiple completion will result in an unorthodox well location and/or a non-standard perforation unit in one or more of the producing zones, then separate application for approval of the same should be filed simultaneously with this application.



Amoco Production Company
ENGINEERING CHART

SHEET NO. OF

FILE

APPN

DATE 3-26-80

BY R.W.

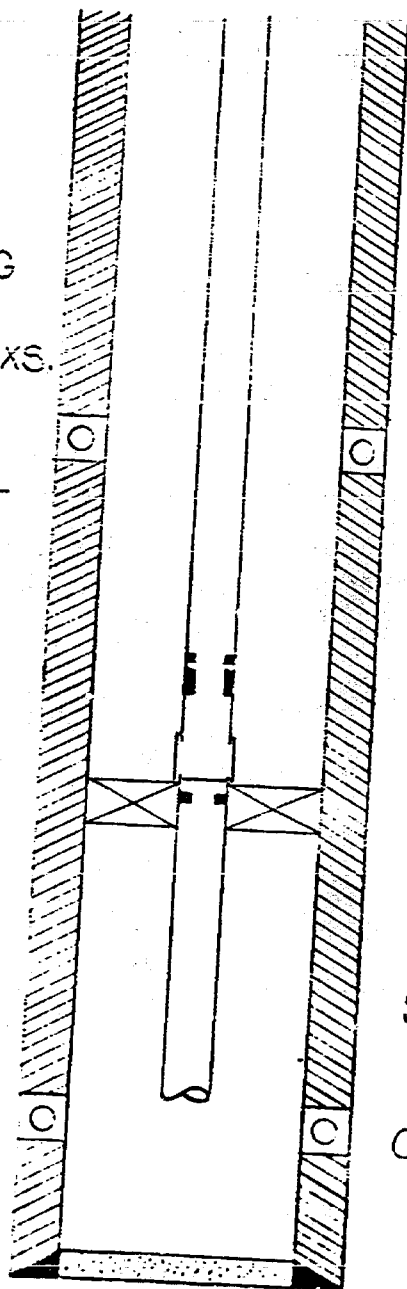
SUBJECT MYERS "B" FEDERAL No. 28

LANGLIE MATTIX QUEEN

UNIT M, 330' FSL & 420' FWL, SEC. 9, T-24-S, R-37-E
LEA COUNTY, NEW MEXICO

DUAL COMPLETION PROCEDURE

7" 20# K-55
ST & C CASING
CMT $\frac{1}{8}$ " 325 SXS.
LITE & 250 SXS.
CLASS C.
TCMT 1475'
(PER TEMPERA-
TURE SURVEY)
8 $\frac{3}{4}$ " HOLE.



2 $\frac{3}{8}$ " 4.7# J-55 TUBING

YATES PERFS: 2776' - 2942'

1 $\frac{25}{32}$ " SEATING NIPPLE

ON-OFF TOOL W/ ELANKING PLUG
GIBBERSON UNI VI PACKER
W/ 1.62" PROFILE

3 JTS 2 $\frac{3}{8}$ " TAILPIPE

QUEEN PERFS: 3292' - 3386'

TD - 3600'
PBD - 3506'

LIST OF OFFSET OPERATORS
Myers "B" Federal RA/A Well No. 28
330' FSL X 420' FWL, Unit M, Section 9, T-24-S, R-37-E
Lea County, New Mexico

Gulf Oil Corporation
P. O. Box 1150
Midland, TX 79702

Conoco
P. O. Box 450
Hobbs, NM 88240

Getty Oil Company
P. O. Box 730
Hobbs, NM 88240

Exxon
P. O. Box 1600
Midland, TX 79701

Texas Pacific
P. O. Box 4067
Midland, TX 79701

Amerada Hess
P. O. Box 2040
Tulsa, OK 74102

John Yuronka
102 Petroleum Bldg.
Midland, TX 79701

Called in by Jim Allen
5/12/80

Amoco Production Company

Well Completion

Myers B Fed. Royalty Ac/A #28-M
9-245-37E

Gas from Jalmat Gates
Langlie Mattis-Queen
thru parallel strings

DRAFT

dr/

STATE OF NEW MEXICO
ENERGY AND MINERALS DEPARTMENT

IN THE MATTER OF THE HEARING
CALLED BY THE OIL CONSERVATION
DIVISION FOR THE PURPOSE OF
CONSIDERING:

CASE NO. 6907

Order No. R- 6373

APPLICATION OF AMOCO PRODUCTION COMPANY
FOR A DUAL COMPLETION, LEA COUNTY,
NEW MEXICO.

ORDER OF THE DIVISION

BY THE DIVISION:

This cause came on for hearing at 9 a.m. on June 4,
19 80, at Santa Fe, New Mexico, before Examiner Daniel S. Nutter.

NOW, on this _____ day of June, 19 80, the Division
Director, having considered the record and the recommendations of
the Examiner, and being fully advised in the premises,

FINDS:

That the applicant's request for dismissal should be granted.

IT IS THEREFORE ORDERED:

That Case No. 6907 is hereby dismissed.

DONE at Santa Fe, New Mexico, on the day and year hereinabove
designated.