

Entered June 17, 1975
JDR

BEFORE THE OIL CONSERVATION COMMISSION
OF THE STATE OF NEW MEXICO

ORDER NO. AG-40-4

Supplemental Gas Proration Order For the Month
Of July, 1975

This cause came on for public hearing by the Commission's Examiner, Daniel S. Nutter, at Santa Fe, New Mexico, on June 10, 1975, at 9 a.m., pursuant to legal notice for the purpose of setting the allowable production of gas from the following seventeen gas pools in Lea, Eddy, Chaves, and Roosevelt Counties, New Mexico, for the month of July, 1975.

Atoka-Pennsylvanian, Blinebry, Bluitt-San Andres, Buffalo Valley-Pennsylvanian, Burton Flats-Morrow, Burton Flats-Strawn, Carlsbad-Morrow, South, Catclaw Draw-Morrow, Crosby-Devonian, Eumont, Indian Basin-Morrow, Indian Basin-Upper Pennsylvanian, Jalmat, Justis, Monument McKee-Ellenburger, Todd-Lower San Andres, and Tubb.

NOW, on this 17th day of June, 1975, the Commission, a quorum being present, having considered the supplemental nominations of purchasers, the capacity of producing wells, and the recommendations of the Examiner, and being otherwise fully advised in the premises,

FINDS:

(1) That the total nomination of purchasers of gas produced from the above-listed seventeen gas pools for the month of July, 1975, is 27,037,059 Mcf. The individual pool nominations are as follows:

| | |
|----------------------------------|---------------|
| Atoka-Pennsylvanian | 1,123,000 Mcf |
| Blinebry | 3,379,850 Mcf |
| Bluitt-San Andres | 37,440 Mcf |
| Buffalo Valley-Pennsylvanian | 504,850 Mcf |
| Burton Flats-Morrow | 2,091,000 Mcf |
| Burton Flats-Strawn | 163,100 Mcf |
| Carlsbad-Morrow, South | 1,573,700 Mcf |
| Catclaw Draw-Morrow | 1,011,000 Mcf |
| Crosby-Devonian | 49,700 Mcf |
| Eumont | 5,590,000 Mcf |
| Indian Basin-Morrow | 552,044 Mcf |
| Indian Basin-Upper Pennsylvanian | 5,656,775 Mcf |
| Jalmat | 3,043,600 Mcf |
| Justis | 202,900 Mcf |
| Monument McKee-Ellenburger | 252,000 Mcf |
| Todd-Lower San Andres | 32,000 Mcf |
| Tubb | 1,774,100 Mcf |

(2) That the potential producing capacity of all gas wells in the seventeen gas pools listed above is in excess of the nominations of purchasers of gas, and in order to prevent waste and protect correlative rights, the production of gas from the listed seventeen gas pools should be limited, allocated, and distributed during the month of July, 1975.

(3) That all the producing gas wells, together with the expected completed or recompleted wells in the seventeen gas pools listed above, can produce a total of 27,037,059 Mcf without causing waste during the month of July, 1975, and an allocation based upon such production would be reasonable and would protect correlative rights.

IT IS THEREFORE ORDERED:

(1) That for the month of July, 1975, the allowable production to be assigned the seventeen allocated gas pools in Lea, Eddy, Chaves, and Roosevelt Counties, New Mexico, is as follows:

| | |
|----------------------------------|---------------|
| Atoka-Pennsylvanian | 1,123,000 Mcf |
| Blinebry | 3,379,850 Mcf |
| Bluitt-San Andres | 37,440 Mcf |
| Buffalo Valley-Pennsylvanian | 504,850 Mcf |
| Burton Flats-Morrow | 2,091,000 Mcf |
| Burton Flats-Strawn | 163,100 Mcf |
| Carlsbad-Morrow, South | 1,573,700 Mcf |
| Catclaw Draw-Morrow | 1,011,000 Mcf |
| Crosby-Devonian | 49,700 Mcf |
| Eumont | 5,590,000 Mcf |
| Indian Basin-Morrow | 552,044 Mcf |
| Indian Basin-Upper Pennsylvanian | 5,656,775 Mcf |
| Jalmat | 3,043,600 Mcf |
| Justis | 202,900 Mcf |
| Monument McKee-Ellenburger | 252,000 Mcf |
| Todd-Lower San Andres | 32,000 Mcf |
| Tubb | 1,774,100 Mcf |

(2) That the allocation hereby set for the month of July, 1975, in the seventeen allocated pools in Lea, Eddy, Chaves, and Roosevelt Counties, New Mexico, shall be in accordance with the Commission Rules, Regulations, and Orders.

(3) That a proration schedule, duly prepared by the Commission and thereafter adopted for the month of July, 1975, is hereto attached and made a part hereof; it distributes and allocates the allowable production among the gas wells in the seventeen gas pools listed above for the period stated, in accordance with the Commission Rules, Regulations, and Orders.

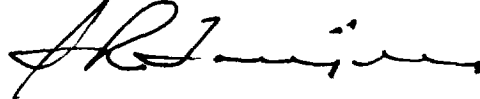
The foregoing order shall remain effective until further order of the Commission.

DONE at Santa Fe, New Mexico, on the day and year hereinabove designated.


-3-

ORDER NO. AG-40-4

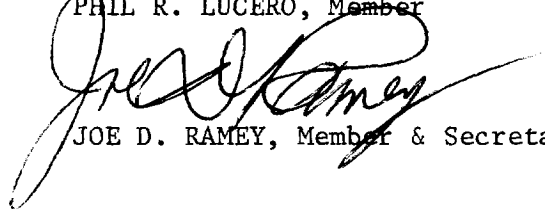
STATE OF NEW MEXICO
OIL CONSERVATION COMMISSION



I. R. TRUJILLO, Chairman



PHIL R. LUCERO, Member



JOE D. RAMEY, Member & Secretary

S E A L

rs/