

Entered May 15, 1959

BEFORE THE OIL CONSERVATION COMMISSION
OF THE STATE OF NEW MEXICO

IN THE MATTER OF THE HEARING
CALLED BY THE OIL CONSERVATION
COMMISSION OF NEW MEXICO FOR
THE PURPOSE OF CONSIDERING:

CASE NO. 1642
Order No. R-1390

APPLICATION OF DELHI-TAYLOR OIL
CORPORATION FOR AN AMENDMENT OF
ORDER NOS. R-60, R-1169, AND R-1170
TO CHANGE THE DEDICATED ACREAGE IN
ONE NON-STANDARD GAS PRORATION UNIT
IN THE BLANCO MESAVERDE POOL AND IN
TWO NON-STANDARD GAS PRORATION UNITS
IN THE AZTEC-PICTURED CLIFFS POOL,
SAN JUAN COUNTY, NEW MEXICO.

ORDER OF THE COMMISSION

BY THE COMMISSION:

This cause came on for hearing at 9 o'clock a.m. on April 22, 1959, at Santa Fe, New Mexico, before Daniel S. Nutter, Examiner duly appointed by the Oil Conservation Commission of New Mexico, hereinafter referred to as the "Commission," in accordance with Rule 1214 of the Commission Rules and Regulations.

NOW, on this 7th, day of May, 1959, the Commission, a quorum being present, having considered the application, the evidence adduced and the recommendations of the Examiner, Daniel S. Nutter, and being fully advised in the premises,

FINDS:

- (1) That due public notice having been given as required by law, the Commission has jurisdiction of this cause and the subject matter thereof.
- (2) That by Commission Order No. R-60, the applicant, Delhi-Taylor Oil Corporation, was granted a 340-acre non-standard gas proration unit in the Blanco Mesaverde Pool consisting of the SW/4 of Section 30 and the W/2 of Section 31, Township 29 North, Range 8 West, NMPM, San Juan County, New Mexico, said unit being dedicated to the Delhi-Taylor Prichard Well No. 4-T, located 1450 feet from the South line and 790 feet from the West line of said Section 31.
- (3) That a recent Cadastral Survey, accepted April 18, 1958, shows the acreage in said non-standard gas proration unit to be 375.09 acres rather than 340 acres.
- (4) That by Commission Order No. R-1169, the applicant was granted a 169.42 acre non-standard gas proration unit in the Aztec-

-2-

Case No. 1642

Order No. R-1390

Pictured Cliffs Pool consisting of the SW/4 and the S/2 NW/4 of said Section 31, said unit being dedicated to the Delhi-Taylor Prichard Well No. 4-C, located 1450 feet from the South line and 790 feet from the West line of said Section 31.

(5) That a recent Cadastral Survey, accepted April 18, 1958, shows the acreage in said non-standard gas proration unit to be 203.34 acres rather than 169.42 acres.

(6) That by Commission Order No. R-1170, the applicant was granted a 170.58 acre non-standard gas proration unit in the Aztec-Pictured Cliffs Pool consisting of the SW/4 of said Section 30 and the N/2 NW/4 of said Section 31, said unit being dedicated to the Delhi-Taylor Jones Well No. 3, located 1750 feet from the South line and 1090 feet from the West line of said Section 30.

(7) That a recent Cadastral Survey, accepted April 18, 1958, shows the acreage in said non-standard gas proration unit to be 171.75 acres rather than 170.58 acres.

(8) That the applicant proposes that Order Nos. R-60, R-1169, and R-1170 be amended to change the dedicated acreage in said non-standard gas proration units to conform with the acreage shown by the Cadastral Survey accepted April 18, 1958.

(9) That amendment of the subject orders as requested by the applicant will not cause waste nor impair correlative rights.

IT IS THEREFORE ORDERED:

(1) That Order No. R-60 be and the same is hereby amended to reflect that applicant's non-standard gas proration unit in the Blanco Mesaverde Pool consisting of the SW/4 of Section 30 and the W/2 of Section 31, Township 29 North, Range 8 West, NMPM, San Juan County, New Mexico, and dedicated to the Delhi-Taylor Prichard Well No. 4-T, located 1450 feet from the South line and 790 feet from the West line of said Section 31, contains 375.09 acres.

(2) That Order No. R-1169 be and the same is hereby amended to reflect that applicant's non-standard gas proration unit in the Aztec-Pictured Cliffs Pool consisting of the SW/4 and the S/2 NW/4 of said Section 31 and dedicated to the Delhi-Taylor Prichard Well No. 4-C, located 1450 feet from the South line and 790 feet from the West line of said Section 31, contains 203.34 acres.

(3) That Order No. R-1170 be and the same is hereby amended to reflect that applicant's non-standard gas proration unit in the Aztec-Pictured Cliffs Pool consisting of the SW/4 of said Section 30 and the N/2 NW/4 of said Section 31 and dedicated to the Delhi-Taylor Jones Well No. 3, located 1750 feet from the South line and

-3-

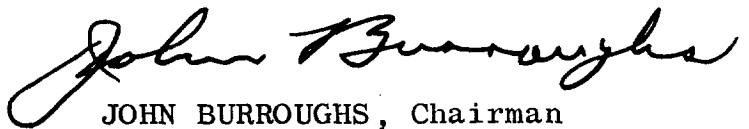
Case No. 1642
Order No. R-1390

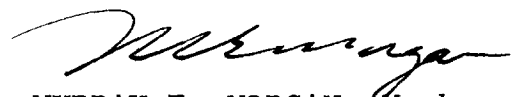
1090 feet from the West line of said Section 30, contains 171.75 acres.


(4) That the effective date of this order changing the acreage dedicated to the above-described wells shall be May 1, 1959.

DONE at Santa Fe, New Mexico, on the day and year hereinabove designated.

STATE OF NEW MEXICO
OIL CONSERVATION COMMISSION


JOHN BURROUGHS, Chairman


MURRAY E. MORGAN, Member


A. L. PORTER, Jr., Member & Secretar

S E A L

ir/