

*Entered April 24, 1967
A.P.R.*

BEFORE THE OIL CONSERVATION COMMISSION
OF THE STATE OF NEW MEXICO

IN THE MATTER OF THE HEARING
CALLED BY THE OIL CONSERVATION
COMMISSION OF THE STATE OF
NEW MEXICO FOR THE PURPOSE
OF CONSIDERING:

CASE No. 3553
Order No. R-3219

THE APPLICATION OF THE OIL CONSERVATION
COMMISSION UPON ITS OWN MOTION FOR AN
ORDER EXTENDING CERTAIN POOLS IN MCKINLEY,
RIO ARRIBA, SANDOVAL, AND SAN JUAN COUNTIES,
NEW MEXICO.

ORDER OF THE COMMISSION

BY THE COMMISSION:

This cause came on for hearing at 9 a.m. on April 19, 1967, at Hobbs, New Mexico, before the Oil Conservation Commission of New Mexico, hereinafter referred to as the "Commission."

NOW, on this 24th day of April, 1967, the Commission, a quorum being present, having considered the testimony presented and the exhibits received at said hearing, and being fully advised in the premises,

FINDS:

(1) That due public notice having been given as required by law, the Commission has jurisdiction of this cause and the subject matter thereof.

(2) That there is need for certain extensions to the South Hospah Lower Sand Oil Pool in McKinley County, New Mexico, the Ballard-Pictured Cliffs Pool and the South Blanco-Pictured Cliffs Pool, both in Rio Arriba, Sandoval and San Juan Counties, New Mexico, and the Blanco-Pictured Cliffs Pool, the Many Rocks-Gallup Oil Pool, and the Piñon-Gallup Oil Pool, all in San Juan County, New Mexico.

-2-

CASE No. 3553

Order No. R-3219

IT IS THEREFORE ORDERED:

(a) That the Ballard-Pictured Cliffs Pool in Rio Arriba, Sandoval, and San Juan Counties, New Mexico, as heretofore classified, defined, and described, is hereby extended to include therein:

TOWNSHIP 24 NORTH, RANGE 4 WEST, NMPM

Section 19: N/2

Section 20: NW/4

(b) That the Blanco-Pictured Cliffs Pool in San Juan County, New Mexico, as heretofore classified, defined, and described, is hereby extended to include therein:

TOWNSHIP 29 NORTH, RANGE 9 WEST, NMPM

Section 21: W/2

(c) That the South Blanco-Pictured Cliffs Pool in Rio Arriba, Sandoval and San Juan Counties, New Mexico, as heretofore classified, defined, and described, is hereby extended to include therein:

TOWNSHIP 26 NORTH, RANGE 7 WEST, NMPM

Section 26: NW/4

(d) That the Many Rocks-Gallup Oil Pool in San Juan County, New Mexico, as heretofore classified, defined, and described, is hereby extended to include therein:

TOWNSHIP 32 NORTH, RANGE 17 WEST, NMPM

Section 26: SW/4 NW/4

(e) That the Piñon-Gallup Oil Pool in San Juan County, New Mexico, as heretofore classified, defined, and described, is hereby extended to include therein:

TOWNSHIP 28 NORTH, RANGE 11 WEST, NMPM

Section 19: NW/4 and S/2

TOWNSHIP 28 NORTH, RANGE 12 WEST, NMPM

Section 13: W/2 SW/4

Section 14: E/2 SE/4

Section 15: NE/4 NE/4 and W/2 NE/4

Section 23: NE/4 NE/4

Section 24: N/2

-3-

CASE No. 3553

Order No. R-3219

(f) That the South Hospah Lower Sand Oil Pool in McKinley County, New Mexico, as heretofore classified, defined, and described, is hereby extended to include therein:


TOWNSHIP 17 NORTH, RANGE 9 WEST, NMPM
Section 1: SE/4 SE/4 and Lot 8

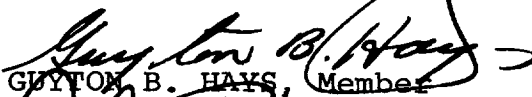
IT IS FURTHER ORDERED:


That the effective date of this order and all extensions included herein shall be May 1, 1967.

DONE at Santa Fe, New Mexico, on the day and year hereinabove designated.

STATE OF NEW MEXICO
OIL CONSERVATION COMMISSION


DAVID F. CARGO, Chairman


GUYTON B. HAYS, Member


A. L. PORTER, Jr., Member & Secretary

S E A L

esr/