

Entered February 8, 1977
JDR

BEFORE THE OIL CONSERVATION COMMISSION
OF THE STATE OF NEW MEXICO

IN THE MATTER OF THE HEARING CALLED BY
THE OIL CONSERVATION COMMISSION ON ITS OWN
MOTION TO CONSIDER CREATION OF THE WAGON
MOUND DAKOTA-MORRISON GAS POOL, MORA
COUNTY, NEW MEXICO.

CASE NO. 5843
Order No. R-5362

NOMENCLATURE

ORDER OF THE COMMISSION

BY THE COMMISSION:

This cause came on for hearing at 9 a.m. on February 2, 1977, at Santa Fe, New Mexico, before Examiner Daniel S. Nutter.

NOW, on this 8th day of February, 1977, the Commission, a quorum being present, having considered the testimony, the record, and the recommendations of the Examiner, and being fully advised in the premises,

FINDS:

(1) That due public notice having been given as required by law, the Commission has jurisdiction of this cause and the subject matter thereof.

(2) That Brooks Exploration Incorporated, by its Berlier Well No. 2, located in Unit A of Section 2, Township 21 North, Range 21 East, Mora County, New Mexico, has discovered a new common source of gas supply in the Dakota and Morrison formations.

(3) That said well was completed September 30, 1975, producing gas from the Dakota formation through the open-hole interval from 358 feet to 390 feet, and was subsequently recompleted producing gas from the Dakota and Morrison formations through the open-hole interval from 358 feet to 648 feet.

(4) That since completion of said well, three other producing wells have been completed in the immediate vicinity.

(5) That there is need for the creation of a new gas pool for Dakota-Morrison production, said pool to bear the designation

-2-

Case No. 5843
Order No. R-5362

Wagon Mound Dakota-Morrison Gas Pool and to comprise:

TOWNSHIP 21 NORTH, RANGE 21 EAST, NMPM
Section 14: SW/4
Section 22: NE/4
Section 23: N/2 and SW/4

Mora County, New Mexico.

IT IS THEREFORE ORDERED:


(1) That a new pool in Mora County, New Mexico, classified as a gas pool for Dakota-Morrison production, is hereby created and designated as the Wagon Mound Dakota-Morrison Gas Pool, consisting of the following described area:


TOWNSHIP 21 NORTH, RANGE 21 EAST, NMPM
Section 14: SW/4
Section 22: NE/4
Section 23: N/2 and SW/4

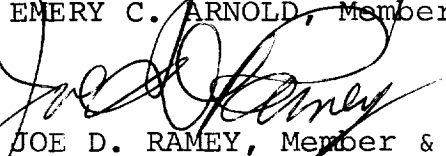
(2) That jurisdiction of this cause is retained for the entry of such further orders as the Commission may deem necessary.

DONE at Santa Fe, New Mexico, on the day and year hereinabove designated.

STATE OF NEW MEXICO
OIL CONSERVATION COMMISSION


PHIL R. LUCERO, Chairman


EMERY C. ARNOLD, Member


JOE D. RAMEY, Member & Secretary

SEAL

dr/