

G. L. P.

BEFORE THE OIL CONSERVATION COMMISSION
OF THE STATE OF NEW MEXICO

IN THE MATTER OF THE HEARING
CALLED BY THE OIL CONSERVATION
COMMISSION OF THE STATE OF NEW
MEXICO FOR THE PURPOSE OF
CONSIDERING:

CASE NO. 1109
Order No. R-861

APPLICATION OF JAKE L. HAMON AND
WARREN PETROLEUM CORPORATION FOR
AN ORDER GRANTING PERMISSION TO
CONVERT INTO A SALT WATER DISPOSAL
WELL ITS NON-PRODUCTIVE D. F.
WILLHOIT NO. 2 WELL IN THE SOUTH
KNOWLES DEVONIAN POOL, LEA COUNTY,
NEW MEXICO.

ORDER OF THE COMMISSION

BY THE COMMISSION:

This cause came on for hearing at 9:00 a.m. on July 25, 1956, at Hobbs, New Mexico, before Daniel S. Nutter, Examiner duly appointed by the New Mexico Oil Conservation Commission, hereinafter referred to as the "Commission," in accordance with Rule 1214 of the Commission Rules and Regulations.

NOW, on this 26th day of August, 1956, the Commission, a quorum being present, having considered the application, the evidence adduced, the recommendations of the Examiner, Daniel S. Nutter, and being fully advised in the premises,

FINDS:

1. That due public notice having been given as required by law, the Commission has jurisdiction of this cause and the subject matter thereof.
2. That the applicant, Jake L. Hamon and Warren Petroleum Corporation, is the operator of the D. F. Willhoit No. 2 Well located 660 feet from the South and West lines of Section 18, Township 17 South, Range 39 East, NMPM, Lea County, New Mexico.
3. That the said D. F. Willhoit No. 2 Well was drilled to the Devonian formation and found to be non-productive of oil or gas.
4. That the injection of salt water at a shallower depth into the said D. F. Willhoit No. 2 Well at an interval between 5000 feet and 7000 feet will not adversely affect any productive horizon in the area.

IT IS THEREFORE ORDERED:

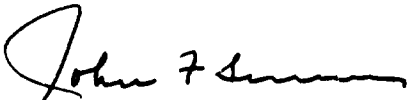
1. That the applicant, Jake L. Hamon and Warren Petroleum Corporation be and the same is hereby granted permission


-2-
Order No. R-861


to inject salt water into the interval between 5000 feet and 7000 feet through its D. F. Willhoit No. 2 Well located 660 feet from the South and West lines of Section 18, Township 17 South, Range 39 East, NMPM, Lea County, New Mexico.

DONE at Santa Fe, New Mexico on the day and year hereinabove designated.

STATE OF NEW MEXICO
OIL CONSERVATION COMMISSION


JOHN F. SIMMS, Chairman


E. S. WALKER, Member


A. L. PORTER, Jr., Member & Secretary

S E A L

ir/