

75  
A.L.P.

BEFORE THE OIL CONSERVATION COMMISSION  
OF THE STATE OF NEW MEXICO

IN THE MATTER OF THE HEARING  
CALLED BY THE OIL CONSERVATION  
COMMISSION OF THE STATE OF NEW  
MEXICO FOR THE PURPOSE OF  
CONSIDERING:

CASE NO. 1129  
Order No. R-878

THE APPLICATION OF THE OIL  
CONSERVATION COMMISSION UPON  
ITS OWN MOTION FOR AN ORDER  
CALLING FOR THE EXTENSION OF  
CERTAIN POOLS IN RIO ARRIBA  
AND SAN JUAN COUNTIES, NEW MEXICO.

ORDER OF THE COMMISSION

BY THE COMMISSION:

This cause came on for hearing at 9 o'clock a.m.  
on August 15, 1956, at Santa Fe, New Mexico, before the Oil  
Conservation Commission of New Mexico, hereinafter referred to  
as the "Commission".

NOW, on this \_\_\_\_\_ day of September, 1956, the  
Commission, a quorum being present, having considered the  
testimony presented and the exhibits received at said hearing  
and being fully advised in the premises,

FINDS:

(1) That due public notice having been given as  
required by law, the Commission has jurisdiction of this cause  
and the subject matter thereof.

(2) That there is need for certain extensions to  
the Aztec-Pictured Cliffs Pool and the Fulcher Kutz-Pictured  
Cliffs Pool, both in San Juan County, New Mexico, the Otero-  
Pictured Cliffs Pool in Rio Arriba County, New Mexico, and the  
Ballard-Pictured Cliffs Pool and the South Blanco-Pictured Cliffs  
Pool, both in San Juan and Rio Arriba Counties, New Mexico.

IT IS THEREFORE ORDERED:

(a) That the Aztec-Pictured Cliffs Pool in San  
Juan County, New Mexico, as heretofore classified, defined, and  
described, be and the same is hereby extended to include therein:

TOWNSHIP 28 NORTH, RANGE 9 WEST, NMPM  
W/2 Section 21  
W/2 Section 28

(b) That the Ballard-Pictured Cliffs Pool in  
Rio Arriba and San Juan Counties, New Mexico, as heretofore  
classified, defined, and described, be and the same is hereby  
extended to include therein:



Order No. R-878

TOWNSHIP 25 NORTH, RANGE 7 WEST, NMPM  
All Section 6

TOWNSHIP 25 NORTH, RANGE 8 WEST, NMPM  
All Section 1  
SW/4 Section 14

TOWNSHIP 26 NORTH, RANGE 7 WEST, NMPM  
All Section 31

TOWNSHIP 26 NORTH, RANGE 8 WEST, NMPM  
All Section 25  
All Section 36

TOWNSHIP 26 NORTH, RANGE 9 WEST, NMPM  
E/2 Section 25

TOWNSHIP 27 NORTH, RANGE 8 WEST, NMPM  
S/2 Section 31

TOWNSHIP 27 NORTH, RANGE 9 WEST, NMPM  
SE/4 Section 36

(c) That the Fulcher Kutz-Pictured Cliffs Pool in San Juan County, New Mexico, as heretofore classified, defined, and described, be and the same is hereby extended to include therein:

TOWNSHIP 28 NORTH, RANGE 10 WEST, NMPM  
N/2 Section 23  
SE/4 Section 24

(d) That the South Blanco-Pictured Cliffs Pool in Rio Arriba and San Juan Counties, New Mexico, as heretofore classified, defined, and described, be and the same is hereby extended to include therein:

TOWNSHIP 25 NORTH, RANGE 4 WEST, NMPM  
All Section 19  
All Section 20  
W/2 Section 21  
W/2 Section 28  
N/2 Section 29  
N/2 Section 30

TOWNSHIP 25 NORTH, RANGE 5 WEST, NMPM  
E/2 Section 24  
NE/4 Section 25

TOWNSHIP 27 NORTH, RANGE 9 WEST, NMPM  
N/2 Section 2  
NW/4 Section 3  
N/2 and SW/4 Section 4  
S/2 Section 15



-3-


Order No. R-878


(e) That the Otero-Pictured Cliffs Pool in Rio Arriba County, New Mexico, as heretofore classified, defined, and described, be and the same is hereby extended to include therein:


TOWNSHIP 24 NORTH, RANGE 5 WEST, NMPM  
SW/4 Section 19  
SW/4 Section 29  
S/2 & NW/4 Section 30

DONE at Santa Fe, New Mexico, on the day and year hereinabove designated.

STATE OF NEW MEXICO  
OIL CONSERVATION COMMISSION

  
JOHN F. SIMMS, Chairman

  
E. S. WALKER, Member

  
A. L. PORTER, Jr., Member & Secretary

S E A L

ir/

