



Dakota Neel
Environmental Coordinator

December 2, 2016

Oil Conservation Division
District 1 – Hobbs
1625 N. French Drive
Hobbs, New Mexico 88240

**Re: LUSK DEEP UNIT A #023H
30-025-40260
Sec. 19, T19S-R32E
Lea County, NM**

Ms. Lynch/Ms. Tucker,

COG Operating LLC would like to submit the enclosed documents for closure of the above captioned well. The plan is in response to the C-141 Initial report dated March 11, 2016.

All work has been completed in accordance with work plan submitted to the NMOCD and BLM and approved on November 9, 2016 and October 7, 2016 respectively. The excavated area was backfilled with like materials and the area will be seeded in June 2017.

A signed C-141 Final is enclosed for your consideration. Please feel free to contact me with any questions or concerns at (575) 748-6933.

Sincerely,

A handwritten signature in black ink that reads "Dakota Neel".

Dakota Neel
Environmental Coordinator

Enclosed

- (1) C-141 Initial (Copy)
- (2) C-141 Final

CORPORATE ADDRESS

One Concho Center | 600 West Illinois Avenue | Midland, Texas 79701
P 432.683 7443 | F 432 683 7441

CARLSBAD OFFICE

1401 Commerce Drive | Carlsbad, New Mexico 88220
P 575 689 3100 | F 575 941.2081

District I
1625 N. French Dr., Hobbs, NM 88240
District II
811 S. First St., Artesia, NM 88210
District III
1000 Rio Brazos Road, Aztec, NM 87410
District IV
1220 S. St. Francis Dr., Santa Fe, NM 87505

State of New Mexico
Energy Minerals and Natural Resources
Oil Conservation Division
1220 South St. Francis Dr.
Santa Fe, NM 87505

Form C-141
Revised August 8, 2011

Submit 1 Copy to appropriate District Office in accordance with 19.15.29 NMAC.

Release Notification and Corrective Action

OPERATOR

☒ Initial Report ☐ Final Report

Name of Company: COG Operating LLC	Contact: Robert McNeill	
Address: 600 West Illinois Avenue, Midland TX 79701	Telephone No. 432-230-0077	
Facility Name: LUSK DEEP UNIT A #023H	Facility Type: Battery	
Surface Owner:	Mineral Owner: Federal	API No. 30-025-40260

LOCATION OF RELEASE


Unit Letter	Section	Township	Range	Feet from the	North/South Line	Feet from the	East/West Line	County
P	19	19S	32E	330'	South	380'	East	Lea

Latitude 32.6396141 Longitude -103.7981644

NATURE OF RELEASE

Type of Release: Produced Water	Volume of Release: 10 bbls	Volume Recovered: 8 bbls
Source of Release: Flowline	Date and Hour of Occurrence: 3/1/2016 2:00 pm	Date and Hour of Discovery: 3/1/2016 2:00 pm
Was Immediate Notice Given? <input type="checkbox"/> Yes <input type="checkbox"/> No <input checked="" type="checkbox"/> Not Required	If YES, To Whom?	
By Whom?	Date and Hour:	
Was a Watercourse Reached? <input type="checkbox"/> Yes <input checked="" type="checkbox"/> No	If YES, Volume Impacting the Watercourse.	
If a Watercourse was Impacted, Describe Fully.*		
Describe Cause of Problem and Remedial Action Taken.* This release was caused by a ruptured poly flowline. A vacuum truck was dispatched to recover standing fluid.		
Describe Area Affected and Cleanup Action Taken.* This release occurred in the pasture along the lease road. Concho will have the spill site sampled to delineate any possible contamination from the release and we will present a remediation work plan to the NMOCD for approval prior to any significant remediation work.		

I hereby certify that the information given above is true and complete to the best of my knowledge and understand that pursuant to NMOCD rules and regulations all operators are required to report and/or file certain release notifications and perform corrective actions for releases which may endanger public health or the environment. The acceptance of a C-141 report by the NMOCD marked as "Final Report" does not relieve the operator of liability should their operations have failed to adequately investigate and remediate contamination that pose a threat to ground water, surface water, human health or the environment. In addition, NMOCD acceptance of a C-141 report does not relieve the operator of responsibility for compliance with any other federal, state, or local laws and/or regulations.

Signature: 		<u>OIL CONSERVATION DIVISION</u>	
Printed Name: Robert Grubbs Jr.		Approved by Environmental Specialist:	
Title: Senior Environmental Coordinator		Approval Date:	Expiration Date:
E-mail Address: rgrubbs@concho.com		Conditions of Approval:	
Date: March 11, 2016 Phone: 432-683-7443		Attached <input type="checkbox"/>	

Attach Additional Sheets If Necessary.

District I
1625 N. French Dr., Hobbs, NM 88240
District II
811 S. First St., Artesia, NM 88210
District III
1000 Rio Brazos Road, Aztec, NM 87410
District IV
1220 S. St. Francis Dr., Santa Fe, NM 87505

State of New Mexico
Energy Minerals and Natural Resources

Oil Conservation Division
1220 South St. Francis Dr.
Santa Fe, NM 87505

Form C-141
Revised August 8, 2011

Submit 1 Copy to appropriate District Office in
accordance with 19.15.29 NMAC.

Release Notification and Corrective Action

OPERATOR

☐ Initial Report ☒ Final Report

Name of Company: COG Operating LLC	Contact: Robert McNeill
Address: 600 West Illinois Avenue, Midland TX 79701	Telephone No. 432-230-0077
Facility Name: LUSK DEEP UNIT A #023H	Facility Type: Battery

Surface Owner:	Mineral Owner: Federal	API No. 30-025-40260
----------------	------------------------	----------------------

LOCATION OF RELEASE

Unit Letter P	Section 19	Township 19S	Range 32E	Feet from the 330'	North/South Line South	Feet from the 380'	East/West Line East	County Lea
------------------	---------------	-----------------	--------------	-----------------------	---------------------------	-----------------------	------------------------	---------------

Latitude 32.6396141 Longitude -103.7981644

NATURE OF RELEASE

Type of Release: Produced Water	Volume of Release: 10 bbls	Volume Recovered: 8 bbls
Source of Release: Flowline	Date and Hour of Occurrence: 3/1/2016 2:00 pm	Date and Hour of Discovery: 3/1/2016 2:00 pm
Was Immediate Notice Given? <input type="checkbox"/> Yes <input type="checkbox"/> No <input checked="" type="checkbox"/> Not Required	If YES, To Whom?	
By Whom?	Date and Hour:	
Was a Watercourse Reached? <input type="checkbox"/> Yes <input checked="" type="checkbox"/> No	If YES, Volume Impacting the Watercourse.	

If a Watercourse was Impacted, Describe Fully.*

Describe Cause of Problem and Remedial Action Taken.*

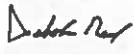

This release was caused by a ruptured poly flowline. A vacuum truck was dispatched to recover standing fluid.

Describe Area Affected and Cleanup Action Taken.*

This release occurred in the pasture along the lease road.

All work has been completed in accordance with work plan submitted to the NMOCD and BLM and approved on November 9, 2016 and October 7, 2016 respectively. The excavated area was backfilled with like materials and the area will be seeded in June 2017.

I hereby certify that the information given above is true and complete to the best of my knowledge and understand that pursuant to NMOCD rules and regulations all operators are required to report and/or file certain release notifications and perform corrective actions for releases which may endanger public health or the environment. The acceptance of a C-141 report by the NMOCD marked as "Final Report" does not relieve the operator of liability should their operations have failed to adequately investigate and remediate contamination that pose a threat to ground water, surface water, human health or the environment. In addition, NMOCD acceptance of a C-141 report does not relieve the operator of responsibility for compliance with any other federal, state, or local laws and/or regulations.

Signature: 	OIL CONSERVATION DIVISION	
Printed Name: Dakota Neel	Approved by Environmental Specialist: 	
Title: Environmental Coordinator	Approval Date: 11/30/2022	Expiration Date:
E-mail Address: dneel2@concho.com	Conditions of Approval:	Attached <input type="checkbox"/>
Date: December 2, 2016 Phone: 575-748-6933		

Attach Additional Sheets If Necessary.

District I
1625 N. French Dr., Hobbs, NM 88240
Phone:(575) 393-6161 Fax:(575) 393-0720
District II
811 S. First St., Artesia, NM 88210
Phone:(575) 748-1283 Fax:(575) 748-9720
District III
1000 Rio Brazos Rd., Aztec, NM 87410
Phone:(505) 334-6178 Fax:(505) 334-6170
District IV
1220 S. St Francis Dr., Santa Fe, NM 87505
Phone:(505) 476-3470 Fax:(505) 476-3462

State of New Mexico
Energy, Minerals and Natural Resources
Oil Conservation Division
1220 S. St Francis Dr.
Santa Fe, NM 87505

CONDITIONS

Action 162410

CONDITIONS

Operator: COG OPERATING LLC 600 W Illinois Ave Midland, TX 79701	OGRID: 229137
	Action Number: 162410
	Action Type: [IM-SD] Incident File Support Doc (ENV) (IM-BNF)

CONDITIONS

Created By	Condition	Condition Date
amaxwell	None	11/30/2022