

Closure Report

INCIDENT ID # nGEG0720052861

Site Description

Site Name:	ROARING SPRINGS 13 FEDERAL #4
Company:	Oxy USA, Inc.
Legal Description:	U/L C, Sect. 13, T21S, R23E
County:	Eddy
GPS Coordinates:	32.483972, -104.558278

Release Data

Date of Release:	7/4/2007
Type of Release:	Produced water
Source of Release:	Flow line
Volume of Release:	100
Volume Recovered:	20

Remediation Specifications

Remediation Parameters:	This site is listed on the Agreed Compliance Order of 4/5/19. This site had previously been remediated but no paperwork existed for verification. However, the OCD website indicates the site closed on 1/25/08 under the API # 30-015-29350. This leak is closed.	
Remediation Activities:		
Plan Sent to OCD:		
OCD Approval of Plan:		
Plan Sent to BLM:		
BLM Approval of Plan:		

Supporting Documentation

C-141, page 6	signed and included	
Site Diagram	Google Earth map	
Pictures	Closure photos	
Lab Summary/Analysis		
Final C-141	included approved 1/25/2008	

Request for Closure

Based on the completion of the remediation plan, OXY requests closure approval from NMOCD.

Cliff P. Brunson
President, BBC International, Inc.

11/4/2022

Form C-141

State of New Mexico
Oil Conservation Division

Page 6

Incident ID	nGEG0720052861
District RP	
Facility ID	
Application ID	

Closure


The responsible party must attach information demonstrating they have complied with all applicable closure requirements and any conditions or directives of the OCD. This demonstration should be in the form of a comprehensive report (electronic submittals in .pdf format are preferred) including a scaled site map, sampling diagrams, relevant field notes, photographs of any excavation prior to backfilling, laboratory data including chain of custody documents of final sampling, and a narrative of the remedial activities. Refer to 19.15.29.12 NMAC.

Closure Report Attachment Checklist: *Each of the following items must be included in the closure report.*

- ☐ A scaled site and sampling diagram as described in 19.15.29.11 NMAC
- ☐ Photographs of the remediated site prior to backfill or photos of the liner integrity if applicable (Note: appropriate OCD District office must be notified 2 days prior to liner inspection)
- ☐ Laboratory analyses of final sampling (Note: appropriate ODC District office must be notified 2 days prior to final sampling)
- ☐ Description of remediation activities

I hereby certify that the information given above is true and complete to the best of my knowledge and understand that pursuant to OCD rules and regulations all operators are required to report and/or file certain release notifications and perform corrective actions for releases which may endanger public health or the environment. The acceptance of a C-141 report by the OCD does not relieve the operator of liability should their operations have failed to adequately investigate and remediate contamination that pose a threat to groundwater, surface water, human health or the environment. In addition, OCD acceptance of a C-141 report does not relieve the operator of responsibility for compliance with any other federal, state, or local laws and/or regulations. The responsible party acknowledges they must substantially restore, reclaim, and re-vegetate the impacted surface area to the conditions that existed prior to the release or their final land use in accordance with 19.15.29.13 NMAC including notification to the OCD when reclamation and re-vegetation are complete.

Printed Name: Wade Dittrich Title: Environmental Coordinator

Signature:  Date: 10-26-22

email: wade_dittrich@oxy.com

Telephone: (575) 390-2828

OCD Only

Received by: _____ Date: _____

Closure approval by the OCD does not relieve the responsible party of liability should their operations have failed to adequately investigate and remediate contamination that poses a threat to groundwater, surface water, human health, or the environment nor does not relieve the responsible party of compliance with any other federal, state, or local laws and/or regulations.

Closure Approved by: _____ Date: _____

Printed Name: _____ Title: _____

District I
1625 N French Dr., Hobbs, NM 88240
District II
1301 W Grand Avenue, Artesia, NM 88210
District III
1000 Rio Brazos Road, Aztec, NM 87410
District IV
1220 S. St. Francis Dr., Santa Fe, NM 87505

State of New Mexico
Energy Minerals and Natural Resources
Oil Conservation Division
1220 South St. Francis Dr.
Santa Fe, NM 87505

Form C-141
Revised October 10, 2003

JAN 25 2008
Submit 2 Copies to appropriate District Office in accordance with Rule 116 on back side of form
OCD-ARTESIA

Release Notification and Corrective Action

OPERATOR

☐ Initial Report ☒ Final Report

Name of Company	OXY USA WTP LP	Contact	RICK KERBY, HES SPECIALIST
Address	102 S. MAIN STREET / POB 1988 CARLSBAD, NM 88221	Telephone No.	505-887-8337 (O) 505-631-4972 (C)
Facility Name	ROARING SPRINGS 13 FEDERAL 4	Facility Type	WELL
Surface Owner	BLM	Mineral Owner	
		Lease No.	NM-76919

LOCATION OF RELEASE

Unit Ltr	Section	Township	Range	Feet from the	North/South Line	Feet from the	East/West Line	County
C	13	21 SOUTH	23 EAST	660'	NORTH	1,980'	WEST	EDDY

Latitude _____ Longitude _____

NATURE OF RELEASE

Type of Release	WATER	Volume of Release	100 BBLS	Volume Recovered	20 BBLS
Source of Release	FLOW LINE	Date and Hour of Occurrence	7/4/2007 @ 10:00 A.M.	Date and Hour of Discovery	7/4/2007 @ 10:10 A.M.
Was Immediate Notice Given?	<input checked="" type="checkbox"/> Yes <input type="checkbox"/> No <input type="checkbox"/> Not Required	If YES, To Whom? PHONE MESSAGE LEFT WITH ARTESIA OFFICE OF NMOCD			
By Whom?	VAN BARTON	Date and Hour	7/4/2007 @ 10:30 A.M.		
Was a Watercourse Reached?	<input type="checkbox"/> Yes <input checked="" type="checkbox"/> No	If YES, Volume Impacting the Watercourse.			

If a Watercourse was Impacted, Describe Fully.*


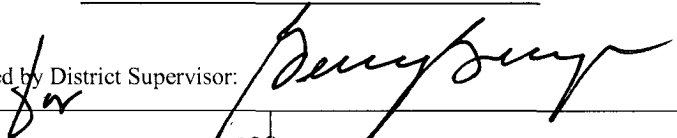
Describe Cause of Problem and Remedial Action Taken.*

FLOW LINE HAD TWO COLLARS THAT WERE ROTTED OUT AND DEVELOPED PIN HOLES, AND THE INLET TO GUN BARREL WAS FOUND TO BE SHUT TO THE FLOW LINE. OXY WILL DEVELOP A REMEDIATION PLAN AND PROVIDE COPIES OF REMEDIATION PLAN TO NMOCD AND BLM

Describe Area Affected and Cleanup Action Taken *

GROUND WAS DISKED TO 6". MANURE, OAT HAY AND UNCONTAMINATED DIRT WAS MIXED IN. GROUND WAS RE-SEEDDED WITH BLM #3 SEED MIXTURE AND WATERED. BOTH SITES WILL BE MONITORED FOR GROWTH DURING THE NEXT GROWING SEASON TO DETERMINE IF FURTHER ACTION IS NECESSARY

I hereby certify that the information given above is true and complete to the best of my knowledge and understand that pursuant to NMOCD rules and regulations all operators are required to report and/or file certain release notifications and perform corrective actions for releases which may endanger public health or the environment. The acceptance of a C-141 report by the NMOCD marked as "Final Report" does not relieve the operator of liability should their operations have failed to adequately investigate and remediate contamination that pose a threat to ground water, surface water, human health or the environment. In addition, NMOCD acceptance of a C-141 report does not relieve the operator of responsibility for compliance with any other federal, state, or local laws and/or regulations.

Signature: 	OIL CONSERVATION DIVISION	
Printed Name: RICK KERBY	Approved by District Supervisor: 	
Title: HES SPECIALIST	Approval Date: JAN 25 2008	Expiration Date:
E-mail Address: rick_kerby@oxy.com	Conditions of Approval: CLOSED	Attached <input type="checkbox"/>
Date: 01/23/2008 Phone: 505-887-8337 (office)		

* Attach Additional Sheets If Necessary

JAN 25 2008
OCD-ARTESIA



OXY USA WTP LP

a Subsidiary of Occidental Petroleum Corporation

P.O. BOX 1988
102 S. MAIN STREET
CARLSBAD, NM 88220
PHONE: 505-887-8337
FAX: 505-887-8350

January 23, 2008

Gerry Guye
State of New Mexico
Oil Conservation Division
1301 W. Grand Avenue
Artesia, NM 88210

**Re: Roaring Springs 13 Federal #4
Section 13 – T21S – R23E
Eddy County, New Mexico**

Dear Gerry:

Pursuant to your request, enclosed is a Final Report (Form C-141) for the remediation of the captioned location.

As mentioned, we have completed cleanup of the location with regard to the spill of July 4, 2007. We will monitor the sites for growth during this next growing season, and proceed accordingly.

Should you have any questions or concerns, please do not hesitate to contact me.

Sincerely,

A handwritten signature in black ink that reads "Rick Kerby" followed by a stylized monogram or initials in parentheses.

Rick Kerby
HES Specialist

:tlh

Encl.

OXY-ROARING SPRINGS 13 FEDERAL #4

LEAK DATE: 7/24/07
EDDY COUNTY, NM
2RP-5

Legend



ROARING SPRINGS 13 FED 4



Google Earth

Released to Imaging: 2/22/2023 8:45:10 AM

100 ft

District I
1625 N. French Dr., Hobbs, NM 88240
Phone:(575) 393-6161 Fax:(575) 393-0720
District II
811 S. First St., Artesia, NM 88210
Phone:(575) 748-1283 Fax:(575) 748-9720
District III
1000 Rio Brazos Rd., Aztec, NM 87410
Phone:(505) 334-6178 Fax:(505) 334-6170
District IV
1220 S. St Francis Dr., Santa Fe, NM 87505
Phone:(505) 476-3470 Fax:(505) 476-3462

State of New Mexico
Energy, Minerals and Natural Resources
Oil Conservation Division
1220 S. St Francis Dr.
Santa Fe, NM 87505

CONDITIONS

Action 157880

CONDITIONS

Operator: OXY USA INC P.O. Box 4294 Houston, TX 772104294	OGRID: 16696
	Action Number: 157880
	Action Type: [C-141] Release Corrective Action (C-141)

CONDITIONS

Created By	Condition	Condition Date
amaxwell	None	2/22/2023