

Closure Report

Site Description

Site Name:	Cedar Canyon 28 Federal #4
Company:	Oxy USA Inc.
Legal Description:	U/L K, Section 28, T24S, R29E
County:	Eddy County, NM
GPS Coordinates:	N 32.18635° W-103.99153°

Release Data

Date of Release:	07/21/2014
Type of Release:	Produced water
Source of Release:	Eroded injection line
Volume of Release:	10 bbls
Volume Recovered:	0 bbls

Remediation Specifications

Remediation Parameters:	Excavate the entire leak to a depth of 2 feet. Backfill the site with clean soil.	
Remediation Activities:	09/07/2018 to 09/17/2018	
Plan Sent to OCD:	06/17/2018	Email from Cliff Brunson to Mike Bratcher
OCD Approval of Plan:	06/20/2018	Email from Mike Bratcher to Cliff Brunson
Plan Sent to BLM:	06/17/2018	Email from Cliff Brunson to Shelly Tucker
BLM Approval of Plan:	06/20/2018	Email from Shelly Tucker to Cliff Brunson

Supporting Documentation

Initial C-141	Signed 07/31/2014
Final C-141	Signed 10/10/2018
Site Diagram	July 2014
Pictures	Initial visit- July 2014; Remediation and backfill-September 2018

Request for Closure

Based on the completion of the remediation plan, BBC International, Inc. requests closure approval from NMOCD.





Cliff Brunson, President, BBC International, Inc.

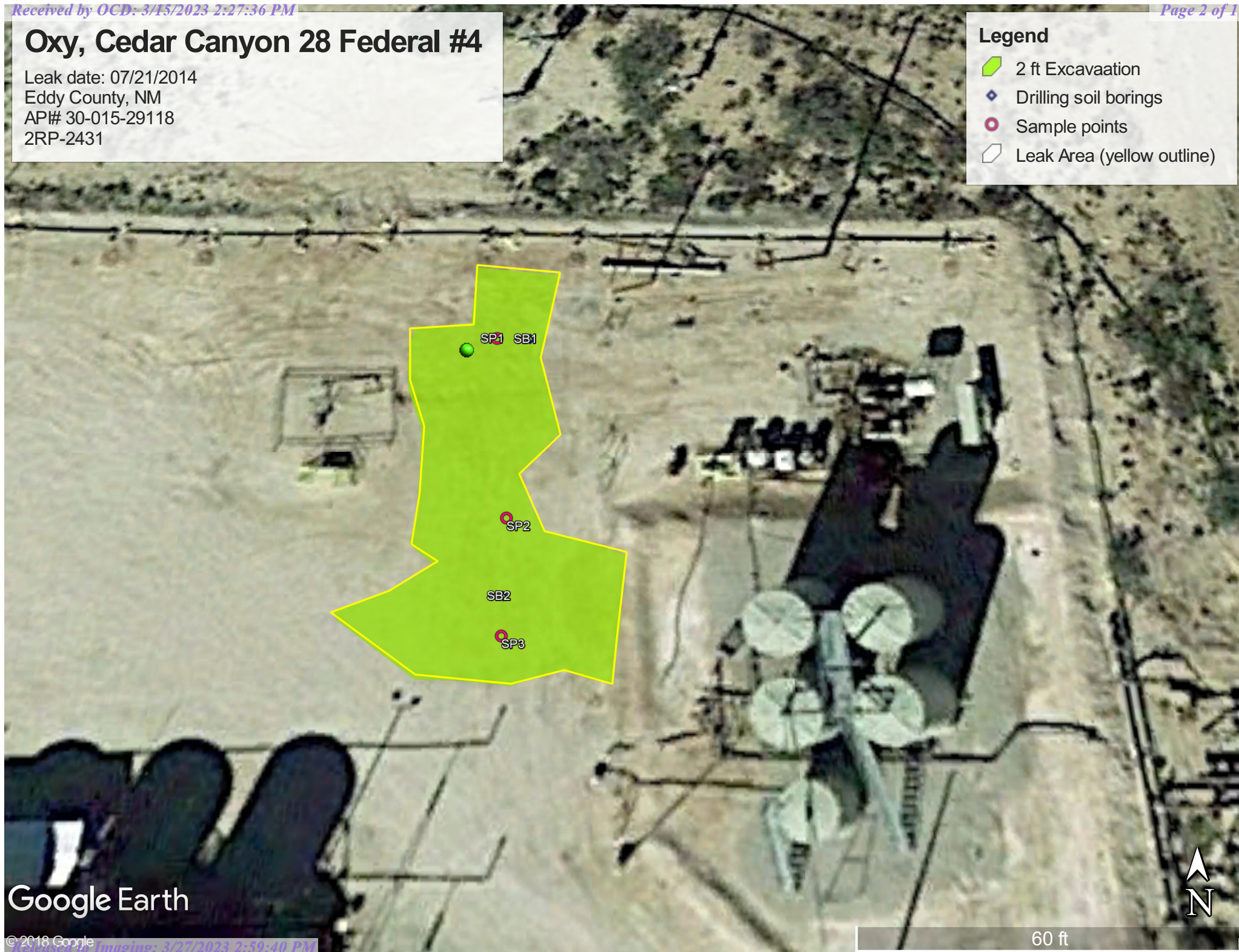
10/11/2018

Oxy, Cedar Canyon 28 Federal #4

Leak date: 07/21/2014
Eddy County, NM
API# 30-015-29118
2RP-2431

Legend

-  2 ft Excavaation
-  Drilling soil borings
-  Sample points
-  Leak Area (yellow outline)



Google Earth

Oxy, Cedar Canyon 28 Federal #4

Sample points, hand auger

SP1, N 32.18657 W-103.99160

SP2, N 32.18647 W-103.99159

SP3, N 32.18641 W-103.99159

Sample points, drilling

SB1, N 32.18657 W-103.99158

SB2, N 32.18643 W-103.99159

















State of New Mexico
Oil Conservation Division

Incident ID	
District RP	2RP-2431
Facility ID	
Application ID	


Closure

The responsible party must attach information demonstrating they have complied with all applicable closure requirements and any conditions or directives of the OCD. This demonstration should be in the form of a comprehensive report (electronic submittals in .pdf format are preferred) including a scaled site map, sampling diagrams, relevant field notes, photographs of any excavation prior to backfilling, laboratory data including chain of custody documents of final sampling, and a narrative of the remedial activities. Refer to 19.15.29.12 NMAC.

Closure Report Attachment Checklist: *Each of the following items must be included in the closure report.*

- ☒ A scaled site and sampling diagram as described in 19.15.29.11 NMAC
- ☒ Photographs of the remediated site prior to backfill or photos of the liner integrity if applicable (Note: appropriate OCD District office must be notified 2 days prior to liner inspection)
- ☐ Laboratory analyses of final sampling (Note: appropriate OCD District office must be notified 2 days prior to final sampling)
- ☒ Description of remediation activities

I hereby certify that the information given above is true and complete to the best of my knowledge and understand that pursuant to OCD rules and regulations all operators are required to report and/or file certain release notifications and perform corrective actions for releases which may endanger public health or the environment. The acceptance of a C-141 report by the OCD does not relieve the operator of liability should their operations have failed to adequately investigate and remediate contamination that pose a threat to groundwater, surface water, human health or the environment. In addition, OCD acceptance of a C-141 report does not relieve the operator of responsibility for compliance with any other federal, state, or local laws and/or regulations. The responsible party acknowledges they must substantially restore, reclaim, and re-vegetate the impacted surface area to the conditions that existed prior to the release or their final land use in accordance with 19.15.29.13 NMAC including notification to the OCD when reclamation and re-vegetation are complete.

Printed Name: Wade Dittrich Title: Environmental Specialist
 Signature:  Date: 10-10-18
 email: wade_dittrich@oxy.com Telephone: (575) 390-2828

OCD Only

Received by: Jocelyn Harimon Date: 03/27/2023

Closure approval by the OCD does not relieve the responsible party of liability should their operations have failed to adequately investigate and remediate contamination that poses a threat to groundwater, surface water, human health, or the environment nor does not relieve the responsible party of compliance with any other federal, state, or local laws and/or regulations.

Closure Approved by:  Date: 03/27/2023
 Printed Name: Jocelyn Harimon Title: Environmental Specialist

From: [Kathy Purvis](#)
To: ["Bratcher, Mike, EMNRD"; "Tucker, Shelly"](#)
Cc: ["Dittrich, John W"; "Moore, Rebecca A"; "Cliff Brunson"; "kswinney@bbcinternational.com"; "Jennifer Gilkey"](#)
Subject: Closure reports, Cedar Canyon 28 Federal #4 (7/21/14) and (8/17/17)
Date: Thursday, October 11, 2018 10:17:00 AM
Attachments: [Closure Report, Cedar Canyon 28 Federal #4 \(7-21-14\).pdf](#)
[Closure Report, Cedar Canyon 28 Fed Com #4H \(8-17-17\).pdf](#)

Attached are the closure report for two leaks that occurred at the Cedar Canyon 28 Federal #4 on 7/21/14 and 8/17/17 in Eddy County, NM. Receipt notification and closure approvals via email are greatly appreciated. The RP number for these events are 2RP-2431 and 2RP-4363.

Kathy Purvis

BBC International, Inc.
1324 W. Marland Blvd.
Hobbs, NM 88240
Business: (575) 397-6388
Cell: (575) 441-8619
kathy@bbcinternational.com

State of New Mexico
Oil Conservation Division

Incident ID	
District RP	2RP-2431
Facility ID	
Application ID	

Closure

The responsible party must attach information demonstrating they have complied with all applicable closure requirements and any conditions or directives of the OCD. This demonstration should be in the form of a comprehensive report (electronic submittals in .pdf format are preferred) including a scaled site map, sampling diagrams, relevant field notes, photographs of any excavation prior to backfilling, laboratory data including chain of custody documents of final sampling, and a narrative of the remedial activities. Refer to 19.15.29.12 NMAC.

Closure Report Attachment Checklist: *Each of the following items must be included in the closure report.*

- ☒ A scaled site and sampling diagram as described in 19.15.29.11 NMAC
- ☒ Photographs of the remediated site prior to backfill or photos of the liner integrity if applicable (Note: appropriate OCD District office must be notified 2 days prior to liner inspection)
- ☐ Laboratory analyses of final sampling (Note: appropriate OCD District office must be notified 2 days prior to final sampling)
- ☒ Description of remediation activities

I hereby certify that the information given above is true and complete to the best of my knowledge and understand that pursuant to OCD rules and regulations all operators are required to report and/or file certain release notifications and perform corrective actions for releases which may endanger public health or the environment. The acceptance of a C-141 report by the OCD does not relieve the operator of liability should their operations have failed to adequately investigate and remediate contamination that pose a threat to groundwater, surface water, human health or the environment. In addition, OCD acceptance of a C-141 report does not relieve the operator of responsibility for compliance with any other federal, state, or local laws and/or regulations. The responsible party acknowledges they must substantially restore, reclaim, and re-vegetate the impacted surface area to the conditions that existed prior to the release or their final land use in accordance with 19.15.29.13 NMAC including notification to the OCD when reclamation and re-vegetation are complete.

Printed Name: Wade Dittrich Title: Environmental Specialist
 Signature: *Wade Dittrich* Date: 10-10-18
 email: wade_dittrich@oxy.com Telephone: (575) 390-2828

OCD Only

Received by: _____ Date: _____

Closure approval by the OCD does not relieve the responsible party of liability should their operations have failed to adequately investigate and remediate contamination that poses a threat to groundwater, surface water, human health, or the environment nor does not relieve the responsible party of compliance with any other federal, state, or local laws and/or regulations.

Closure Approved by: _____ Date: _____

Printed Name: _____ Title: _____

District I
1625 N. French Dr., Hobbs, NM 88240
Phone:(575) 393-6161 Fax:(575) 393-0720
District II
811 S. First St., Artesia, NM 88210
Phone:(575) 748-1283 Fax:(575) 748-9720
District III
1000 Rio Brazos Rd., Aztec, NM 87410
Phone:(505) 334-6178 Fax:(505) 334-6170
District IV
1220 S. St Francis Dr., Santa Fe, NM 87505
Phone:(505) 476-3470 Fax:(505) 476-3462

State of New Mexico
Energy, Minerals and Natural Resources
Oil Conservation Division
1220 S. St Francis Dr.
Santa Fe, NM 87505

CONDITIONS

Action 197601

CONDITIONS

Operator: OXY USA INC P.O. Box 4294 Houston, TX 772104294	OGRID: 16696
	Action Number: 197601
	Action Type: [IM-SD] Incident File Support Doc (ENV) (IM-BNF)

CONDITIONS

Created By	Condition	Condition Date
jharimon	None	3/27/2023