

State of New Mexico
Energy, Minerals and Natural Resources
Oil Conservation Division
1220 S. St Francis Dr.
Santa Fe, NM 87505

APPLICATION FOR PERMIT TO DRILL, RE-ENTER, DEEPEN, PLUGBACK, OR ADD A ZONE

1. Operator Name and Address BURLINGTON RESOURCES OIL & GAS COMPANY LP 3401 E. 30TH STREET FARMINGTON, NM 87402		2. OGRID Number 14538
4. Property Code 7651		3. API Number 30-039-30911
5. Property Name WRIGHT STATE COM		6. Well No. 003N

7. Surface Location

UL - Lot	Section	Township	Range	Lot Idn	Feet From	N/S Line	Feet From	E/W Line	County
N	32	27N	07W	N	908	S	1877	W	RIO ARRIBA

8. Pool Information

BLANCO-MESAVERDE (PRORATED GAS)	72319
BASIN DAKOTA (PRORATED GAS)	71599
OTERO CHACRA (GAS)	82329

Additional Well Information

9. Work Type New Well	10. Well Type GAS	11. Cable/Rotary	12. Lease Type State	13. Ground Level Elevation 6576
14. Multiple Y	15. Proposed Depth 7288	16. Formation Dakota Formation	17. Contractor	18. Spud Date
Depth to Ground water		Distance from nearest fresh water well		Distance to nearest surface water
Pit: Liner: Synthetic <input type="checkbox"/> mls thick Clay <input type="checkbox"/> Pit Volume: bbls Drilling Method:				
Closed Loop System <input type="checkbox"/> Fresh Water <input type="checkbox"/> Brine <input type="checkbox"/> Diesel/Oil-based <input type="checkbox"/> Gas/Air <input type="checkbox"/>				

19. Proposed Casing and Cement Program

Type	Hole Size	Casing Type	Casing Weight/ft	Setting Depth	Sacks of Cement	Estimated TOC
Surf	12.25	9.625	32.3	200	159	0
Int1	8.75	7	20	2975	712	0
Prod	6.25	4.5	11.6	7288	631	2875

Casing/Cement Program: Additional Comments

This is a Type 3 as indicated in the BR/COPC Master Drilling Plan. Cement volumes are indicated in cubic feet instead of sacks of cement. The C144 & C107A will be submitted after the APD is approved.

Proposed Blowout Prevention Program

Type	Working Pressure	Test Pressure	Manufacturer
DoubleRam	2000	2000	Schafer

I hereby certify that the information given above is true and complete to the best of my knowledge and belief. I further certify that the drilling pit will be constructed according to NMOCD guidelines <input type="checkbox"/> a general permit <input type="checkbox"/> or an (attached) alternative OCD-approved plan <input type="checkbox"/> .	OIL CONSERVATION DIVISION
Printed Name: Electronically filed by Tracey N Monroe	Approved By: Charlie Perrin
Title: Staff Regulatory Technician	Title: District Supervisor
Email Address: monrotn@conocophillips.com	Approved Date: 2/5/2010 Expiration Date: 2/5/2012
Date: 1/26/2010 Phone: 505-326-9752	Conditions of Approval Attached

District I
 1625 N. French Dr., Hobbs, NM 88240
 Phone:(505) 393-6161 Fax:(505) 393-0720

District II
 1301 W. Grand Ave., Artesia, NM 88210
 Phone:(505) 748-1283 Fax:(505) 748-9720

District III
 1000 Rio Brazos Rd., Aztec, NM 87410
 Phone:(505) 334-6178 Fax:(505) 334-6170

District IV
 1220 S. St Francis Dr., Santa Fe, NM 87505
 Phone:(505) 476-3470 Fax:(505) 476-3462

State of New Mexico
Energy, Minerals and Natural Resources
Oil Conservation Division
1220 S. St Francis Dr.
Santa Fe, NM 87505

Form C-102
 Permit 108526

WELL LOCATION AND ACREAGE DEDICATION PLAT

1. API Number 30-039-30911	2. Pool Code 72319	3. Pool Name BLANCO-MESAVERDE (PRORATED GAS)
4. Property Code 7651	5. Property Name WRIGHT STATE COM	6. Well No. 003N
7. OGRID No. 14538	8. Operator Name BURLINGTON RESOURCES OIL & GAS COMPANY LP	9. Elevation 6576

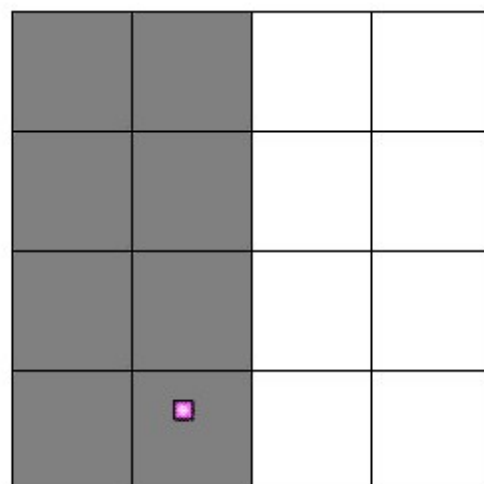
10. Surface Location

UL - Lot N	Section 32	Township 27N	Range 07W	Lot Idn	Feet From 908	N/S Line S	Feet From 1877	E/W Line W	County RIO ARriba
---------------	---------------	-----------------	--------------	---------	------------------	---------------	-------------------	---------------	----------------------

11. Bottom Hole Location If Different From Surface

UL - Lot	Section	Township	Range	Lot Idn	Feet From	N/S Line	Feet From	E/W Line	County
12. Dedicated Acres 320.00	13. Joint or Infill	14. Consolidation Code	15. Order No.						

NO ALLOWABLE WILL BE ASSIGNED TO THIS COMPLETION UNTIL ALL INTERESTS HAVE BEEN CONSOLIDATED OR A NON-STANDARD UNIT HAS BEEN APPROVED BY THE DIVISION



OPERATOR CERTIFICATION

I hereby certify that the information contained herein is true and complete to the best of my knowledge and belief, and that this organization either owns a working interest or unleased mineral interest in the land including the proposed bottom hole location(s) or has a right to drill this well at this location pursuant to a contract with an owner of such a mineral or working interest, or to a voluntary pooling agreement or a compulsory pooling order heretofore entered by the division.

E-Signed By: Tracey N Monroe
 Title: Staff Regulatory Technician
 Date: 1/26/2010

SURVEYOR CERTIFICATION

I hereby certify that the well location shown on this plat was plotted from field notes of actual surveys made by me or under my supervision, and that the same is true and correct to the best of my belief.

Surveyed By: David R. Russell
 Date of Survey: 2/13/2009
 Certificate Number: 10201

District I
 1625 N. French Dr., Hobbs, NM 88240
 Phone:(505) 393-6161 Fax:(505) 393-0720

District II
 1301 W. Grand Ave., Artesia, NM 88210
 Phone:(505) 748-1283 Fax:(505) 748-9720

District III
 1000 Rio Brazos Rd., Aztec, NM 87410
 Phone:(505) 334-6178 Fax:(505) 334-6170

District IV
 1220 S. St Francis Dr., Santa Fe, NM 87505
 Phone:(505) 476-3470 Fax:(505) 476-3462

State of New Mexico
Energy, Minerals and Natural Resources
Oil Conservation Division
1220 S. St Francis Dr.
Santa Fe, NM 87505

Form C-102
 Permit 108526

WELL LOCATION AND ACREAGE DEDICATION PLAT

1. API Number 30-039-30911	2. Pool Code 71599	3. Pool Name BASIN DAKOTA (PRORATED GAS)
4. Property Code 7651	5. Property Name WRIGHT STATE COM	6. Well No. 003N
7. OGRID No. 14538	8. Operator Name BURLINGTON RESOURCES OIL & GAS COMPANY LP	9. Elevation 6576

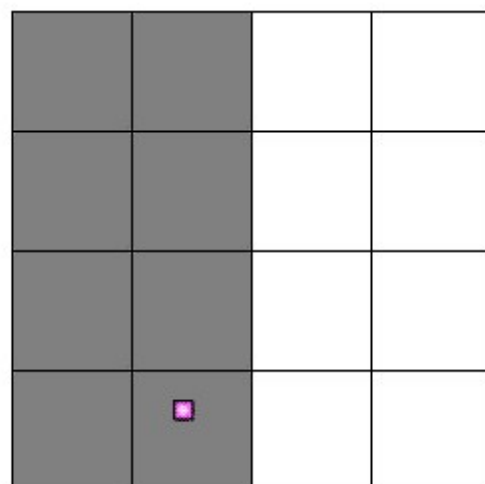
10. Surface Location

UL - Lot N	Section 32	Township 27N	Range 07W	Lot Idn	Feet From 908	N/S Line S	Feet From 1877	E/W Line W	County RIO ARriba
---------------	---------------	-----------------	--------------	---------	------------------	---------------	-------------------	---------------	----------------------

11. Bottom Hole Location If Different From Surface

UL - Lot	Section	Township	Range	Lot Idn	Feet From	N/S Line	Feet From	E/W Line	County
12. Dedicated Acres 320.00	13. Joint or Infill	14. Consolidation Code	15. Order No.						

NO ALLOWABLE WILL BE ASSIGNED TO THIS COMPLETION UNTIL ALL INTERESTS HAVE BEEN CONSOLIDATED OR A NON-STANDARD UNIT HAS BEEN APPROVED BY THE DIVISION



OPERATOR CERTIFICATION

I hereby certify that the information contained herein is true and complete to the best of my knowledge and belief, and that this organization either owns a working interest or unleased mineral interest in the land including the proposed bottom hole location(s) or has a right to drill this well at this location pursuant to a contract with an owner of such a mineral or working interest, or to a voluntary pooling agreement or a compulsory pooling order heretofore entered by the division.

E-Signed By: Tracey N Monroe
 Title: Staff Regulatory Technician
 Date: 1/26/2010

SURVEYOR CERTIFICATION

I hereby certify that the well location shown on this plat was plotted from field notes of actual surveys made by me or under my supervision, and that the same is true and correct to the best of my belief.

Surveyed By: David R. Russell
 Date of Survey: 2/13/2009
 Certificate Number: 10201

District I
 1625 N. French Dr., Hobbs, NM 88240
 Phone:(505) 393-6161 Fax:(505) 393-0720

District II
 1301 W. Grand Ave., Artesia, NM 88210
 Phone:(505) 748-1283 Fax:(505) 748-9720

District III
 1000 Rio Brazos Rd., Aztec, NM 87410
 Phone:(505) 334-6178 Fax:(505) 334-6170

District IV
 1220 S. St Francis Dr., Santa Fe, NM 87505
 Phone:(505) 476-3470 Fax:(505) 476-3462

State of New Mexico
Energy, Minerals and Natural Resources
Oil Conservation Division
1220 S. St Francis Dr.
Santa Fe, NM 87505

Form C-102
 Permit 108526

WELL LOCATION AND ACREAGE DEDICATION PLAT

1. API Number 30-039-30911	2. Pool Code 82329	3. Pool Name OTERO CHACRA (GAS)
4. Property Code 7651	5. Property Name WRIGHT STATE COM	6. Well No. 003N
7. OGRID No. 14538	8. Operator Name BURLINGTON RESOURCES OIL & GAS COMPANY LP	9. Elevation 6576

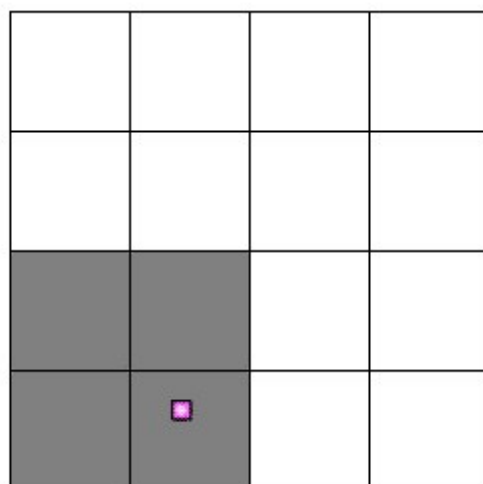
10. Surface Location

UL - Lot N	Section 32	Township 27N	Range 07W	Lot Idn	Feet From 908	N/S Line S	Feet From 1877	E/W Line W	County RIO ARriba
---------------	---------------	-----------------	--------------	---------	------------------	---------------	-------------------	---------------	----------------------

11. Bottom Hole Location If Different From Surface

UL - Lot	Section	Township	Range	Lot Idn	Feet From	N/S Line	Feet From	E/W Line	County
12. Dedicated Acres 160.00	13. Joint or Infill	14. Consolidation Code	15. Order No.						

NO ALLOWABLE WILL BE ASSIGNED TO THIS COMPLETION UNTIL ALL INTERESTS HAVE BEEN CONSOLIDATED OR A NON-STANDARD UNIT HAS BEEN APPROVED BY THE DIVISION



OPERATOR CERTIFICATION

I hereby certify that the information contained herein is true and complete to the best of my knowledge and belief, and that this organization either owns a working interest or unleased mineral interest in the land including the proposed bottom hole location(s) or has a right to drill this well at this location pursuant to a contract with an owner of such a mineral or working interest, or to a voluntary pooling agreement or a compulsory pooling order heretofore entered by the division.

E-Signed By: Tracey N Monroe
 Title: Staff Regulatory Technician
 Date: 1/26/2010

SURVEYOR CERTIFICATION

I hereby certify that the well location shown on this plat was plotted from field notes of actual surveys made by me or under my supervision, and that the same is true and correct to the best of my belief.

Surveyed By: David R. Russell
 Date of Survey: 2/13/2009
 Certificate Number: 10201

Permit Comments

Operator: BURLINGTON RESOURCES OIL & GAS COMPANY LP , 14538

Well: WRIGHT STATE COM #003N

API: 30-039-30911

Created By	Comment	Comment Date
SHAYDEN	Otero Chacra Pool Acreage is 160 acres, not 320.	1/27/2010

Permit Conditions of Approval

Operator: BURLINGTON RESOURCES OIL & GAS COMPANY LP , 14538

Well: WRIGHT STATE COM #003N

API: 30-039-30911

OCD Reviewer	Condition
SHAYDEN	A complete C-144 must be submitted to, and approved by, the NM OCD for: a pit, closed loop system, below grade tank, or proposed alternative method, pursuant to NMOCDC part 16.15.17, prior to the use or construction of the above applications.