

District I
1625 N. French Dr., Hobbs, NM 88240
Phone:(575) 393-6161 Fax:(575) 393-0720
District II
811 S. First St., Artesia, NM 88210
Phone:(575) 748-1283 Fax:(575) 748-9720
District III
1000 Rio Brazos Rd., Aztec, NM 87410
Phone:(505) 334-6178 Fax:(505) 334-6170
District IV
1220 S. St Francis Dr., Santa Fe, NM 87505
Phone:(505) 476-3470 Fax:(505) 476-3462

State of New Mexico
Energy, Minerals and Natural Resources
Oil Conservation Division
1220 S. St Francis Dr.
Santa Fe, NM 87505

Form C-101
August 1, 2011
Permit 153043

APPLICATION FOR PERMIT TO DRILL, RE-ENTER, DEEPEN, PLUGBACK, OR ADD A ZONE

1. Operator Name and Address MEWBOURNE OIL CO Po Box 5270 Hobbs, NM 88241		2. OGRID Number 14744
		3. API Number 30-025-40836
4. Property Code 39523	5. Property Name MERIT 32 DM STATE COM	6. Well No. 001

7. Surface Location

UL - Lot	Section	Township	Range	Lot Idn	Feet From	N/S Line	Feet From	E/W Line	County
D	32	18S	35E	D	245	N	330	W	LEA

8. Proposed Bottom Hole Location

UL - Lot	Section	Township	Range	Lot Idn	Feet From	N/S Line	Feet From	E/W Line	County
A	32	18S	35E	M	330	S	330	W	Lea

9. Pool Information

SCHARB;BONE SPRING	55610
--------------------	-------

Additional Well Information

11. Work Type New Well	12. Well Type OIL	13. Cable/Rotary	14. Lease Type State	15. Ground Level Elevation 3932
16. Multiple N	17. Proposed Depth	18. Formation Bone Spring	19. Contractor	20. Spud Date
Depth to Ground water		Distance from nearest fresh water well		Distance to nearest surface water

21. Proposed Casing and Cement Program

Type	Hole Size	Casing Type	Casing Weight/ft	Setting Depth	Sacks of Cement	Estimated TOC
Surf	17.5	13.375	54.5	1875	1200	0
Int1	12.25	9.625	36	3450	1100	0
Int2	8.75	7	26	10750	1350	3250
Prod	6.125	4.5	13.5	14950	0	0

Casing/Cement Program: Additional Comments

MOC proposes to drill & test the Bone Spring formation. H2S rule 118 does not apply because MOC has researched this area & no high concentrations were found. Will have on location & working all H2S safety equipment before drilling into the Yates for safety & insurance purposes. If commercial, 4 1/2 production liner will be run & will utilize packer port system. No cement is required. Will stimulate as needed for production.

22. Proposed Blowout Prevention Program

Type	Working Pressure	Test Pressure	Manufacturer
Annular	2000	1500	Schaffer
DoubleRam	3000	3000	Schaffer
Annular	3000	1500	Schaffer

23. I hereby certify that the information given above is true and complete to the best of my knowledge and belief. I further certify I have complied with 19.15.14.9 (A) NMAC <input checked="" type="checkbox"/> and/or 19.15.14.9 (B) NMAC <input checked="" type="checkbox"/> , if applicable. Signature: _____ Printed Name: Electronically filed by Monty Whetstone Title: Vice President Operations Email Address: prodmgr@mewbourne.com Date: 10/25/2012 Phone: 903-561-2900	OIL CONSERVATION DIVISION Approved By: ELIDIO GONZALES Title: HOBBS STAFF MANAGER Approved Date: 10/30/2012 Expiration Date: 10/30/2014 Conditions of Approval Attached
--	---

District I
1625 N. French Dr., Hobbs, NM 88240
Phone:(575) 393-6161 Fax:(575) 393-0720
District II
811 S. First St., Artesia, NM 88210
Phone:(575) 748-1283 Fax:(575) 748-9720
District III
1000 Rio Brazos Rd., Aztec, NM 87410
Phone:(505) 334-6178 Fax:(505) 334-6170
District IV
1220 S. St Francis Dr., Santa Fe, NM 87505
Phone:(505) 476-3470 Fax:(505) 476-3462

State of New Mexico
Energy, Minerals and Natural Resources
Oil Conservation Division
1220 S. St Francis Dr.
Santa Fe, NM 87505

Form C-102
August 1, 2011
Permit 153043

WELL LOCATION AND ACREAGE DEDICATION PLAT

1. API Number 30-025-40836	2. Pool Code 55610	3. Pool Name SCHARB;BONE SPRING
4. Property Code 39523	5. Property Name MERIT 32 DM STATE COM	6. Well No. 001
7. OGRID No. 14744	8. Operator Name MEWBOURNE OIL CO	9. Elevation 3932




10. Surface Location

UL - Lot	Section	Township	Range	Lot Idn	Feet From	N/S Line	Feet From	E/W Line	County
D	32	18S	35E		245	N	330	W	LEA

11. Bottom Hole Location If Different From Surface

UL - Lot	Section	Township	Range	Lot Idn	Feet From	N/S Line	Feet From	E/W Line	County
12. Dedicated Acres 160.00		13. Joint or Infill		14. Consolidation Code		15. Order No.			

NO ALLOWABLE WILL BE ASSIGNED TO THIS COMPLETION UNTIL ALL INTERESTS HAVE BEEN CONSOLIDATED OR A NON-STANDARD UNIT HAS BEEN APPROVED BY THE DIVISION

<table border="1" style="width: 100%; border-collapse: collapse;"> <tr><td style="width: 25%; height: 40px; text-align: center; vertical-align: middle;"></td><td style="width: 25%;"></td><td style="width: 25%;"></td><td style="width: 25%;"></td></tr> <tr><td style="height: 40px;"></td><td></td><td></td><td></td></tr> <tr><td style="height: 40px;"></td><td></td><td></td><td></td></tr> <tr><td style="height: 40px;"></td><td></td><td></td><td></td></tr> </table>																	<p style="text-align: center;">OPERATOR CERTIFICATION</p> <p><i>I hereby certify that the information contained herein is true and complete to the best of my knowledge and belief, and that this organization either owns a working interest or unleased mineral interest in the land including the proposed bottom hole location(s) or has a right to drill this well at this location pursuant to a contract with an owner of such a mineral or working interest, or to a voluntary pooling agreement or a compulsory pooling order heretofore entered by the division.</i></p> <p>E-Signed By: Monty Whetstone Title: Vice President Operations Date: 10/25/2012</p> <hr/> <p style="text-align: center;">SURVEYOR CERTIFICATION</p> <p><i>I hereby certify that the well location shown on this plat was plotted from field notes of actual surveys made by me or under my supervision, and that the same is true and correct to the best of my belief.</i></p> <p>Surveyed By: Gary Jones Date of Survey: 9/13/2012 Certificate Number: 7977</p>
																	

Permit Comments

Operator: MEWBOURNE OIL CO , 14744

Well: MERIT 32 DM STATE COM #001

API: 30-025-40836

Created By	Comment	Comment Date
NMYOUNG	Mud Program: 0-1875' FW. 1875' to 3450' Brine. 3450' to TD Cut Brine w/sweeps.	10/25/2012
CHERRERA	OCD RECEIVED FORM C144 CLEZ. OCD PERMIT #P1-05369	10/26/2012

Permit Conditions of Approval

Operator: MEWBOURNE OIL CO , 14744

Well: MERIT 32 DM STATE COM #001

API: 30-025-40836

OCD Reviewer	Condition
DMULL	Once the well is spud, to prevent ground water contamination through whole or partial conduits from the surface, the operator shall drill without interruption through the fresh water zone or zones and shall immediately set in cement the water protection string