

Form 3160-5
(June 2015)UNITED STATES
DEPARTMENT OF THE INTERIOR
BUREAU OF LAND MANAGEMENTFORM APPROVED
OMB NO. 1004-0137
Expires: January 31, 2018**SUNDRY NOTICES AND REPORTS ON WELLS**
*Do not use this form for proposals to drill or to re-enter an abandoned well. Use form 3160-3 (APD) for such proposals.***SUBMIT IN TRIPLICATE - Other instructions on page 2**

1. Type of Well <input checked="" type="checkbox"/> Oil Well <input type="checkbox"/> Gas Well <input type="checkbox"/> Other		5. Lease Serial No. NMLC068387
2. Name of Operator KAISER FRANCIS OIL COMPANY		6. If Indian, Allottee or Tribe Name
Contact: ERIC HANSEN E-Mail: EricH@KFOC.net		7. If Unit or CA/Agreement, Name and/or No. 891001066X
3a. Address TULSA, OK 74121-1468	3b. Phone No. (include area code) Ph: 918-491-4339	8. Well Name and No. BELL LAKE UNIT NORTH 221H
4. Location of Well (Footage, Sec., T., R., M., or Survey Description) Sec 1 T23S R33E NWSE 2082FSL 2206FEL 32.332130 N Lat, 103.524643 W Lon		9. API Well No. 30-025-47562-00-X1
		10. Field and Pool or Exploratory Area OJO CHISO
		11. County or Parish, State LEA COUNTY, NM

12. CHECK THE APPROPRIATE BOX(ES) TO INDICATE NATURE OF NOTICE, REPORT, OR OTHER DATA

TYPE OF SUBMISSION	TYPE OF ACTION			
<input checked="" type="checkbox"/> Notice of Intent	<input type="checkbox"/> Acidize	<input type="checkbox"/> Deepen	<input type="checkbox"/> Production (Start/Resume)	<input type="checkbox"/> Water Shut-Off
<input type="checkbox"/> Subsequent Report	<input type="checkbox"/> Alter Casing	<input type="checkbox"/> Hydraulic Fracturing	<input type="checkbox"/> Reclamation	<input type="checkbox"/> Well Integrity
<input type="checkbox"/> Final Abandonment Notice	<input type="checkbox"/> Casing Repair	<input type="checkbox"/> New Construction	<input type="checkbox"/> Recomplete	<input checked="" type="checkbox"/> Other
	<input type="checkbox"/> Change Plans	<input type="checkbox"/> Plug and Abandon	<input type="checkbox"/> Temporarily Abandon	Change to Original A
	<input type="checkbox"/> Convert to Injection	<input type="checkbox"/> Plug Back	<input type="checkbox"/> Water Disposal	PD

13. Describe Proposed or Completed Operation: Clearly state all pertinent details, including estimated starting date of any proposed work and approximate duration thereof. If the proposal is to deepen directionally or recompleat horizontally, give subsurface locations and measured and true vertical depths of all pertinent markers and zones. Attach the Bond under which the work will be performed or provide the Bond No. on file with BLM/BIA. Required subsequent reports must be filed within 30 days following completion of the involved operations. If the operation results in a multiple completion or recompleat in a new interval, a Form 3160-4 must be filed once testing has been completed. Final Abandonment Notices must be filed only after all requirements, including reclamation, have been completed and the operator has determined that the site is ready for final inspection.

Kaiser-Francis Oil Company request to change the SHL location of the four wells located on pad 3 in North Bell Lake.

This includes the following wells:

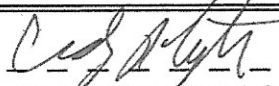


Bell Lake Unit North 422H
APD ID# 10400049081

As Submitted SHL 1992' FSL 2206' FEL 1-23S-33E Lea County New Mexico.
Proposed SHL 2082' FSL 2171' FEL 1-23S-33E Lea County New Mexico.

APPROVED. DLS. 11/23/2020. DOI-BLM-NM-P020-2020-0573-EA. Same COAs apply

14. I hereby certify that the foregoing is true and correct. Electronic Submission #531843 verified by the BLM Well Information System For KAISER FRANCIS OIL COMPANY, sent to the Hobbs Committed to AFMSS for processing by JUANA MEDRANO on 09/30/2020 (20JM0211SE)	
Name (Printed/Typed) ERIC HANSEN	Title DRILLING ENGINEER
Signature (Electronic Submission)	Date 09/28/2020

THIS SPACE FOR FEDERAL OR STATE OFFICE USE

Approved By 	Title 	Date 11/23/2020
Conditions of approval, if any, are attached. Approval of this notice does not warrant or certify that the applicant holds legal or equitable title to those rights in the subject lease which would entitle the applicant to conduct operations thereon.		Office 

Title 18 U.S.C. Section 1001 and Title 43 U.S.C. Section 1212, make it a crime for any person knowingly and willfully to make to any department or agency of the United States any false, fictitious or fraudulent statements or representations as to any matter within its jurisdiction.

(Instructions on page 2)

** BLM REVISED ** BLM REVISED ** BLM REVISED ** BLM REVISED ** BLM REVISED **

KZ

Additional data for EC transaction #531843 that would not fit on the form

32. Additional remarks, continued

Bell Lake Unit North 421H 321H
APD ID#10400049061

As Submitted SHL 1962' FSL 2206' FEL 1-23S-33E Lea County New Mexico.
Proposed SHL 2082' FSL 2191' FEL 1-23S-33E Lea County New Mexico.

Bell Lake Unit North 222H
APD ID#10400048402

As Submitted SHL 2112' FSL 2206' FEL 1-23S-33E Lea County New Mexico.
Proposed SHL 2082' FSL 2211' FEL 1-23S-33E Lea County New Mexico.

Bell Lake Unit North 221H
APD ID#10400048014

Approved SHL 2082' FSL 2206' FEL 1-23S-33E Lea County New Mexico.
Proposed SHL 2082' FSL 2231' FEL 1-23S-33E Lea County New Mexico.

Revisions to Operator-Submitted EC Data for Sundry Notice #531843

	Operator Submitted	BLM Revised (AFMSS)
Sundry Type:	APDCH NOI	APDCH NOI
Lease:	NMLC066438	NMLC068387
Agreement:		891001066X (NMNM68292X)
Operator:	KAISER FRANCIS OIL COMPANY 6733 SOUTH YALE AVE TULSA, OK 74136 Ph: 918-491-4339	KAISER FRANCIS OIL COMPANY TULSA, OK 74121-1468 Ph: 918-491-4314
Admin Contact:	ERIC HANSEN DRILLING ENGINEER E-Mail: EricH@KFOC.net Ph: 918-491-4339	ERIC HANSEN DRILLING ENGINEER E-Mail: EricH@KFOC.net Ph: 918-491-4339
Tech Contact:	ERIC HANSEN DRILLING ENGINEER E-Mail: EricH@KFOC.net Ph: 918-491-4339	ERIC HANSEN DRILLING ENGINEER E-Mail: EricH@KFOC.net Ph: 918-491-4339
Location:		
State:	NM	NM
County:	LEA	LEA
Field/Pool:	BONE SPRINGS	OJO CHISO
Well/Facility:	BELL LAKE UNIT NORTH 221H Sec 1 T23S R33E Mer NMP FSL FWL 32.332129 N Lat, 103.524645 W Lon	BELL LAKE UNIT NORTH 221H Sec 1 T23S R33E NWSE 2082FSL 2206FEL 32.332130 N Lat, 103.524643 W Lon

District I
1625 N. French Dr., Hobbs, NM 88240
Phone: (575) 393-6161 Fax: (575) 393-0720
District II
811 S. First St., Artesia, NM 88210
Phone: (575) 748-1283 Fax: (575) 748-9720
District III
1000 Rio Brazos Road, Aztec, NM 87410
Phone: (505) 334-6178 Fax: (505) 334-6176
District IV
1220 S. St. Francis Dr., Santa Fe, NM 87505
Phone: (505) 476-3460 Fax: (505) 476-3462

State of New Mexico
Energy, Minerals & Natural Resources Department
OIL CONSERVATION DIVISION
1220 South St. Francis Dr.
Santa Fe, NM 87505

Form C-102
Revised August 1, 2011
Submit one copy to appropriate
District Office

☐ AMENDED REPORT

WELL LOCATION AND ACREAGE DEDICATION PLAT

¹ API Number 30-025-47562	² Pool Code 98259	³ Pool Name Ojo Chiso Bone Spring Southwest
⁴ Property Code 316707	⁵ Property Name BELL LAKE UNIT NORTH	
⁷ OGRID No. 12361	⁸ Operator Name KAISER-FRANCIS OIL CO.	⁶ Well Number 221H
		⁹ Elevation 3524.5

¹⁰ Surface Location

UL or lot no.	Section	Township	Range	Lot Idn	Feet from the	North/South line	Feet from the	East/West line	County
J	1	23 S	33 E		2082	SOUTH	2231	EAST	LEA

¹¹ Bottom Hole Location If Different From Surface

UL or lot no.	Section	Township	Range	Lot Idn	Feet from the	North/South line	Feet from the	East/West line	County
B	36	22 S	33 E		100	NORTH	2110	EAST	LEA

¹² Dedicated Acres 480	¹³ Joint or Infill	¹⁴ Consolidation Code	¹⁵ Order No. R-14527A
---	-------------------------------	----------------------------------	--

No allowable will be assigned to this completion until all interests have been consolidated or a non-standard unit has been approved by the division.

<p>¹⁷ OPERATOR CERTIFICATION</p> <p>I hereby certify that the information contained herein is true and complete to the best of my knowledge and belief, and that this organization either owns a working interest or unleased mineral interest in the land including the proposed bottom hole location or has a right to drill this well at this location pursuant to a contract with an owner of such a mineral or working interest, or to a voluntary pooling agreement or a compulsory pooling order heretofore entered by the division.</p> <p><i>Eric Hansen</i> 9/25/20 Signature Date</p> <p><i>Eric Hansen</i> Printed Name</p> <p><i>EricH@KFCC.net</i> E-mail Address</p>		<p>¹⁸ SURVEYOR CERTIFICATION</p> <p>I hereby certify that the well location shown on this plat was plotted from field notes of actual surveys made by me or under my supervision, and that the same is true and correct to the best of my belief.</p> <p>SEPTEMBER 9, 2020 Date of Survey</p> <p><i>William F. Jaramila</i> Signature and Seal of Professional Surveyor</p> <p>Certificate Number: 12797</p>	
--	--	--	--

District I
1625 N. French Dr., Hobbs, NM 88240
Phone:(575) 393-6161 Fax:(575) 393-0720
District II
811 S. First St., Artesia, NM 88210
Phone:(575) 748-1283 Fax:(575) 748-9720
District III
1000 Rio Brazos Rd., Aztec, NM 87410
Phone:(505) 334-6178 Fax:(505) 334-6170
District IV
1220 S. St Francis Dr., Santa Fe, NM 87505
Phone:(505) 476-3470 Fax:(505) 476-3462

State of New Mexico
Energy, Minerals and Natural Resources
Oil Conservation Division
1220 S. St Francis Dr.
Santa Fe, NM 87505

CONDITIONS

Action 13044

CONDITIONS OF APPROVAL

Operator:	KAISER-FRANCIS OIL CO	P.O. Box 21468	Tulsa, OK74121	OGRID:	12361	Action Number:	13044	Action Type:	C-103A
OCD Reviewer	Condition								
pkautz	None								