

Form 3160-5  
(June 2019)UNITED STATES  
DEPARTMENT OF THE INTERIOR  
BUREAU OF LAND MANAGEMENTFORM APPROVED  
OMB No. 1004-0137  
Expires: October 31, 2021**SUNDRY NOTICES AND REPORTS ON WELLS**  
**Do not use this form for proposals to drill or to re-enter an abandoned well. Use Form 3160-3 (APD) for such proposals.**

5. Lease Serial No. NMNM18463

6. If Indian, Allottee or Tribe Name

**SUBMIT IN TRIPLICATE - Other instructions on page 2**

1. Type of Well

☒ Oil Well ☐ Gas Well ☐ Other

2. Name of Operator

LOGOS OPERATING LLC

3a. Address

2010 AFTON PLACE  
FARMINGTON, NM 87401

3b. Phone No. (include area code)

(505) 278-8720

4. Location of Well (Footage, Sec., T., R., M., or Survey Description)

2057 FNL 187 FEL, SE/NE, SEC 03 T23N R08W

7. If Unit of CA/Agreement, Name and/or No.

8. Well Name and No. Chaco 23 08 03 2H

9. API Well No.

30-045-35646

10. Field and Pool or Exploratory Area

BASIN MANCOS

11. Country or Parish, State

SAN JUAN COUNTY, NM

## 12. CHECK THE APPROPRIATE BOX(ES) TO INDICATE NATURE OF NOTICE, REPORT OR OTHER DATA

TYPE OF SUBMISSION	TYPE OF ACTION				
<input checked="" type="checkbox"/> Notice of Intent	<input type="checkbox"/> Acidize	<input type="checkbox"/> Deepen	<input type="checkbox"/> Production (Start/Resume)	<input type="checkbox"/> Water Shut-Off	
<input type="checkbox"/> Subsequent Report	<input type="checkbox"/> Alter Casing	<input type="checkbox"/> Hydraulic Fracturing	<input type="checkbox"/> Reclamation	<input type="checkbox"/> Well Integrity	
<input type="checkbox"/> Final Abandonment Notice	<input type="checkbox"/> Casing Repair	<input type="checkbox"/> New Construction	<input type="checkbox"/> Recomplete	<input checked="" type="checkbox"/> Other Name Change	
	<input type="checkbox"/> Change Plans	<input type="checkbox"/> Plug and Abandon	<input type="checkbox"/> Temporarily Abandon		
	<input type="checkbox"/> Convert to Injection	<input type="checkbox"/> Plug Back	<input type="checkbox"/> Water Disposal		

13. Describe Proposed or Completed Operation: Clearly state all pertinent details, including estimated starting date of any proposed work and approximate duration thereof. If the proposal is to deepen directionally or recompleat horizontally, give subsurface locations and measured and true vertical depths of all pertinent markers and zones. Attach the Bond under which the work will be performed or provide the Bond No. on file with BLM/BIA. Required subsequent reports must be filed within 30 days following completion of the involved operations. If the operation results in a multiple completion or recompleat in a new interval, a Form 3160-4 must be filed once testing has been completed. Final Abandonment Notices must be filed only after all requirements, including reclamation, have been completed and the operator has detennined that the site is ready for final inspection.)


LOGOS Operating, LLC requests a name change for subject well from Chaco 23 08 03 2H to Omega 2308 03 2H.

14. I hereby certify that the foregoing is true and correct. Name (Printed/Typed)

Etta Trujillo

Title Regulatory Specialist

Signature



Date 04/12/2021

**THE SPACE FOR FEDERAL OR STATE OFFICE USE**

Approved by

Title

Date

Conditions of approval, if any, are attached. Approval of this notice does not warrant or certify that the applicant holds legal or equitable title to those rights in the subject lease which would entitle the applicant to conduct operations thereon.

Office

Title 18 U.S.C Section 1001 and Title 43 U.S.C Section 1212, make it a crime for any person knowingly and willfully to make to any department or agency of the United States any false, fictitious or fraudulent statements or representations as to any matter within its jurisdiction.

(Instructions on page 2)

**DISTRICT I**1625 N. French Dr., Hobbs, N.M. 88240  
Phone: (505) 393-6161 Fax: (505) 393-0720**DISTRICT II**811 S. First St., Artesia, N.M. 88210  
Phone: (505) 748-1283 Fax: (505) 748-9720**DISTRICT III**1000 Rio Brazos Rd., Aztec, N.M. 87410  
Phone: (505) 334-6178 Fax: (505) 334-6170**DISTRICT IV**1220 S. St. Francis Dr., Santa Fe, NM 87505  
Phone: (505) 476-3460 Fax: (505) 476-3462State of New Mexico  
Energy, Minerals & Natural Resources Department

## OIL CONSERVATION DIVISION

1220 South St. Francis Dr.  
Santa Fe, NM 87505Form C-102  
Revised August 1, 2011Submit one copy to appropriate  
District Office☒ AMENDED REPORT  
☒ AS-DRILLED

## WELL LOCATION AND ACREAGE DEDICATION PLAT

<sup>1</sup> API Number 30-045-35646		<sup>2</sup> Pool Code 97232	<sup>3</sup> Pool Name BASIN MANCOS GAS POOL
<sup>4</sup> Property Code <b>327185</b>	<sup>5</sup> Property Name OMEGA 2308 03		<sup>6</sup> Well Number 2H
<sup>7</sup> OGRID No. 162928	<sup>8</sup> Operator Name LOGOS OPERATING, LLC.		<sup>9</sup> Elevation 6912.3'

<sup>10</sup> Surface Location

UL or lot no.	Section	Township	Range	Lot Idn	Feet from the	North/South line	Feet from the	East/West line	County
H	3	23N	8W		2057'	NORTH	187'	EAST	SAN JUAN

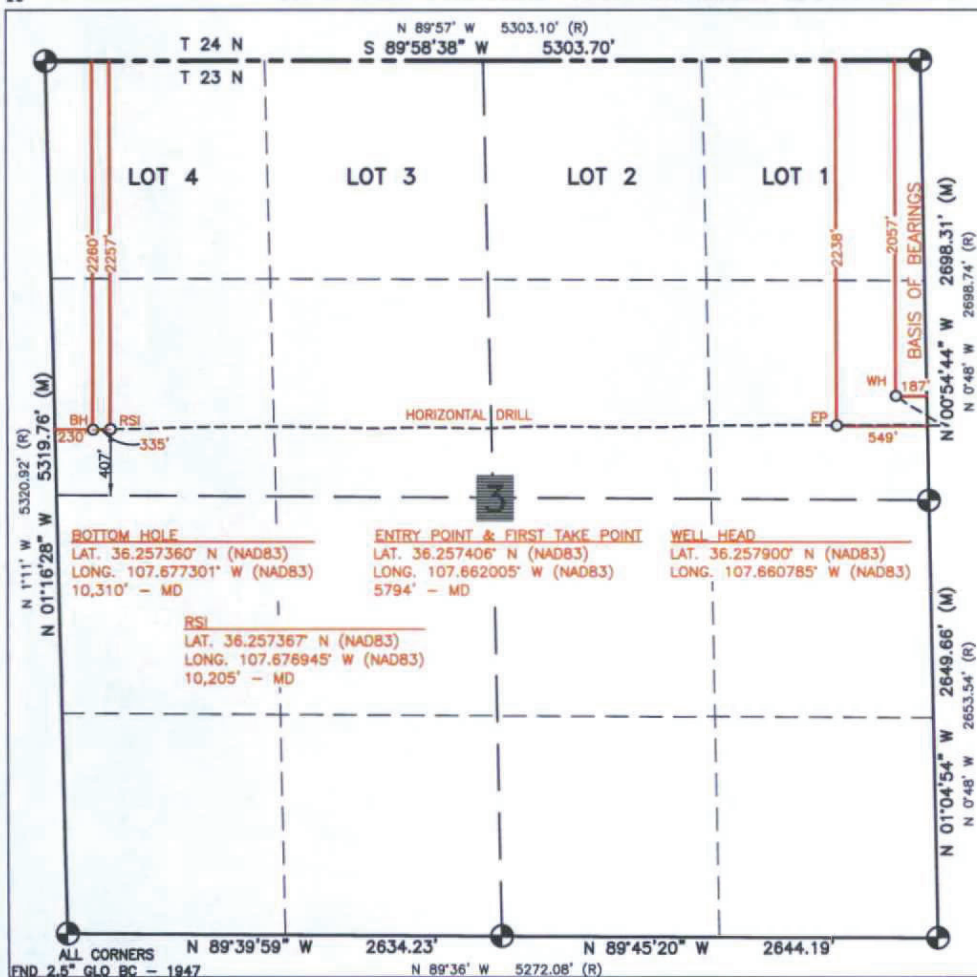
<sup>11</sup> Bottom Hole Location If Different From Surface

UL or lot no.	Section	Township	Range	Lot Idn	Feet from the	North/South line	Feet from the	East/West line	County
E	3	23N	8W		2260'	NORTH	230'	WEST	SAN JUAN

<sup>12</sup> Dedicated Acres 323.20 ACRES - S/2 N/2 LOTS 1 THRU 4 OF SECTION 3	<sup>13</sup> Joint or Infill	<sup>14</sup> Consolidation Code	<sup>15</sup> Order No. NSL 7246-A
---------------------------------------------------------------------------------------	-------------------------------	----------------------------------	---------------------------------------

NO ALLOWABLE WILL BE ASSIGNED TO THIS COMPLETION UNTIL ALL INTERESTS HAVE BEEN CONSOLIDATED  
OR A NON-STANDARD UNIT HAS BEEN APPROVED BY THE DIVISION

16

<sup>17</sup> OPERATOR CERTIFICATION

I hereby certify that the information contained herein is true and complete to the best of my knowledge and belief, and that this organization either owns a working interest or unleased mineral interest in the land including the proposed bottom hole location or has a right to drill this well at this location pursuant to a contract with an owner of such a mineral or working interest, or to a voluntary pooling agreement or a compulsory pooling order heretofore entered by the division.

*Anna Stotts* 12/21/15  
Signature Date

Anna Stotts

Printed Name

astotts@energen.com

E-mail Address


## SURVEYOR CERTIFICATION

I hereby certify that the well location shown on this plat was plotted from field notes of actual surveys made by me or under my supervision, and that the same is true and correct to the best of my belief.

OCTOBER, 2015

Date of Survey

Signature and Seal of Professional Surveyor:



Certificate Number

11393

Well Name: OMEGA 23-08 3	Well Location: T23N / R8W / SEC 3 / SENE / 36.2579 / 107.660785	County or Parish/State: SAN JUAN / NM
Well Number: 2H	Type of Well: OIL WELL	Allottee or Tribe Name:
Lease Number: NMNM18463	Unit or CA Name:	Unit or CA Number:
US Well Number: 300453564600S1	Well Status: Producing Oil Well	Operator: LOGOS OPERATING LLC

Notice of Intent

Type of Submission: Notice of Intent	Type of Action Other
Date Sundry Submitted: 04/01/2021	Time Sundry Submitted: 10:11
Date proposed operation will begin: 03/31/2021	
Procedure Description: LOGOS Operating, LLC requests a name change for subject well from Chaco 23 08 03 2H to Omega 2308 03 2H.	

Surface Disturbance

Is any additional surface disturbance proposed?: No

NOI Attachments

Procedure Description

3160\_5\_Chaco\_23\_08\_3\_2H\_Name\_Change\_20210331\_20210401101110.pdf

<b>Well Name:</b> OMEGA 23-08 3	<b>Well Location:</b> T23N / R8W / SEC 3 / SENE / 36.2579 / 107.660785	<b>County or Parish/State:</b> SAN JUAN / NM
<b>Well Number:</b> 2H	<b>Type of Well:</b> OIL WELL	<b>Allottee or Tribe Name:</b>
<b>Lease Number:</b> NMNM18463	<b>Unit or CA Name:</b>	<b>Unit or CA Number:</b>
<b>US Well Number:</b> 300453564600S1	<b>Well Status:</b> Producing Oil Well	<b>Operator:</b> LOGOS OPERATING LLC

Operator Certification

I certify that the foregoing is true and correct. Title 18 U.S.C. Section 1001 and Title 43 U.S.C. Section 1212, make it a crime for any person knowingly and willfully to make to any department or agency of the United States any false, fictitious or fraudulent statements or representations as to any matter within its jurisdiction. Electronic submission of Sundry Notices through this system satisfies regulations requiring a submission of Form 3160-5 or a Sundry Notice.

<b>Operator Electronic Signature:</b> TRUJILLO	<b>Signed on:</b> APR 01, 2021 10:11 AM
<b>Name:</b> LOGOS OPERATING LLC	
<b>Title:</b> Regulatory Specialist	
<b>Street Address:</b> 2010 AFTON PLACE	
<b>City:</b> Farmington	<b>State:</b> NM
<b>Phone:</b> (505) 324-4154	
<b>Email address:</b> ETRUJILLO@LOGOSRESOURCESLLC.COM	

Field Representative

<b>Representative Name:</b>		
<b>Street Address:</b>		
<b>City:</b>	<b>State:</b>	<b>Zip:</b>
<b>Phone:</b>		
<b>Email address:</b>		

BLM Point of Contact

<b>BLM POC Name:</b> MELISSA E WIENTJES	<b>BLM POC Title:</b> Land Law Examiner
<b>BLM POC Phone:</b> 5055647738	<b>BLM POC Email Address:</b> mwientjes@blm.gov
<b>Disposition:</b> Accepted	<b>Disposition Date:</b> 04/08/2021
<b>Signature:</b> Melissa E Wientjes	

**District I**  
1625 N. French Dr., Hobbs, NM 88240  
Phone:(575) 393-6161 Fax:(575) 393-0720  
**District II**  
811 S. First St., Artesia, NM 88210  
Phone:(575) 748-1283 Fax:(575) 748-9720  
**District III**  
1000 Rio Brazos Rd., Aztec, NM 87410  
Phone:(505) 334-6178 Fax:(505) 334-6170  
**District IV**  
1220 S. St Francis Dr., Santa Fe, NM 87505  
Phone:(505) 476-3470 Fax:(505) 476-3462

**State of New Mexico**  
**Energy, Minerals and Natural Resources**  
**Oil Conservation Division**  
**1220 S. St Francis Dr.**  
**Santa Fe, NM 87505**

CONDITIONS  
  
Action 24733

CONDITIONS

Operator: LOGOS OPERATING, LLC 2010 Afton Place Farmington, NM 87401	OGRID: 289408
	Action Number: 24733
	Action Type: [C-103] NOI Change of Plans (C-103A)

CONDITIONS

Created By	Condition	Condition Date
ahvermersch	New property code issued; effective date of change 4-1-21; production needs reported to new code from 4-1-current.	6/3/2021