

Form 3160-5
(June 2019)UNITED STATES
DEPARTMENT OF THE INTERIOR
BUREAU OF LAND MANAGEMENTFORM APPROVED
OMB No. 1004-0137
Expires: October 31, 2021**SUNDRY NOTICES AND REPORTS ON WELLS**
Do not use this form for proposals to drill or to re-enter an abandoned well. Use Form 3160-3 (APD) for such proposals.5. Lease Serial No. NMNM18463
6. If Indian, Allottee or Tribe Name**SUBMIT IN TRIPLICATE - Other instructions on page 2**

1. Type of Well

☐ Oil Well ☒ Gas Well ☐ Other

2. Name of Operator LOGOS OPERATING LLC

3a. Address 2010 AFTON PLACE
FARMINGTON, NM 874013b. Phone No. (include area code)
505-278-87204. Location of Well (Footage, Sec., T., R., M., or Survey Description)
1982 FNL 223 FEL, SE/NE SEC 03 T23N R08W

7. If Unit of CA/Agreement, Name and/or No.

8. Well Name and No. Chaco 23 08 03 3H

9. API Well No. 30-045-38171

10. Field and Pool or Exploratory Area
BASIN MANCOS11. Country or Parish, State
SAN JUAN COUNTY, NM

12. CHECK THE APPROPRIATE BOX(ES) TO INDICATE NATURE OF NOTICE, REPORT OR OTHER DATA

TYPE OF SUBMISSION	TYPE OF ACTION				
<input checked="" type="checkbox"/> Notice of Intent	<input type="checkbox"/> Acidize	<input type="checkbox"/> Deepen	<input type="checkbox"/> Production (Start/Resume)	<input type="checkbox"/> Water Shut-Off	
<input type="checkbox"/> Subsequent Report	<input type="checkbox"/> Alter Casing	<input type="checkbox"/> Hydraulic Fracturing	<input type="checkbox"/> Reclamation	<input type="checkbox"/> Well Integrity	
<input type="checkbox"/> Final Abandonment Notice	<input type="checkbox"/> Casing Repair	<input type="checkbox"/> New Construction	<input type="checkbox"/> Recomplete	<input checked="" type="checkbox"/> Other Name Change	
	<input type="checkbox"/> Change Plans	<input type="checkbox"/> Plug and Abandon	<input type="checkbox"/> Temporarily Abandon		
	<input type="checkbox"/> Convert to Injection	<input type="checkbox"/> Plug Back	<input type="checkbox"/> Water Disposal		

13. Describe Proposed or Completed Operation: Clearly state all pertinent details, including estimated starting date of any proposed work and approximate duration thereof. If the proposal is to deepen directionally or recompleat horizontally, give subsurface locations and measured and true vertical depths of all pertinent markers and zones. Attach the Bond under which the work will be performed or provide the Bond No. on file with BLM/BIA. Required subsequent reports must be filed within 30 days following completion of the involved operations. If the operation results in a multiple completion or recompleat in a new interval, a Form 3160-4 must be filed once testing has been completed. Final Abandonment Notices must be filed only after all requirements, including reclamation, have been completed and the operator has detennined that the site is ready for final inspection.)


LOGOS Operating, LLC requests a name change for subject well from Chaco 23 08 03 3H to Omega 2308 03 3H.

14. I hereby certify that the foregoing is true and correct. Name (Printed/Typed)

Etta Trujillo

Title Regulatory Specialist

Signature



Date 04/09/2021

THE SPACE FOR FEDERAL OR STATE OFFICE USE

Approved by

Title

Date

Conditions of approval, if any, are attached. Approval of this notice does not warrant or certify that the applicant holds legal or equitable title to those rights in the subject lease which would entitle the applicant to conduct operations thereon.

Office

Title 18 U.S.C Section 1001 and Title 43 U.S.C Section 1212, make it a crime for any person knowingly and willfully to make to any department or agency of the United States any false, fictitious or fraudulent statements or representations as to any matter within its jurisdiction.

(Instructions on page 2)

District I
1025 W. French Drive, Hobbs, NM 88240
Phone: (575) 393-6161 Fax: (575) 393-0720District II
811 S. First Street, Artesia, NM 88210
Phone: (575) 748-1283 Fax: (575) 748-9720District III
1000 Rio Brazos Road, Aztec, NM 87410
Phone: (505) 334-6178 Fax: (505) 334-6170District IV
1220 S. St. Francis Drive, Santa Fe, NM 87505
Phone: (505) 476-3460 Fax: (505) 476-3462

Energy, Minerals & Natural Resources Department

Submit one copy to
Appropriate District Office

OIL CONSERVATION DIVISION

1220 South St. Francis Drive
Santa Fe, NM 87505☒ AMENDED REPORT

WELL LOCATION AND ACREAGE DEDICATION PLAT

1 API Number 30-045-38171		2 Pool Code 97232		3 Pool Name BASIN MANCOS	
4 Property Code 327185		5 Property Name OMEGA 2308 03			6 Well Number 3H
7 OGRID No. 289408		8 Operator Name LOGOS OPERATING, LLC			9 Elevation 6908'

10 Surface Location

UL or lot no.	Section	Township	Range	Lot Idn	Feet from the	North/South line	Feet from the	East/West line	County
H	3	23N	8W		1982	NORTH	223	EAST	SAN JUAN

11 Bottom Hole Location If Different From Surface

UL or lot no.	Section	Township	Range	Lot Idn	Feet from the	North/South line	Feet from the	East/West line	County
D	3	23N	8W	4	1325	NORTH	20	WEST	SAN JUAN

12 Dedicated Acres 323.20 Acres N/2 - Section 3	13 Joint or Infill	14 Consolidation Code	15 Order No.
---	--------------------	-----------------------	--------------

END-OF-LATERAL (A)
1325' FNL 20' FWL
SECTION 3, T23N, R8W
LAT: 36.259922°N
LONG: 107.677470°W
DATUM: NAD1927

LAT: 36.259935°N
LONG: 107.678081°W
DATUM: NAD1983

FIRST PERFORATION (B)
1324' FNL 100' FWL
SECTION 3, T23N, R8W
LAT: 36.259922°N
LONG: 107.677199°W
DATUM: NAD1927

LAT: 36.259935°N
LONG: 107.677810°W
DATUM: NAD1983

LAST PERFORATION (C)
1308' FNL 100' FWL
SECTION 3, T23N, R8W
LAT: 36.259949°N
LONG: 107.659915°W
DATUM: NAD1927

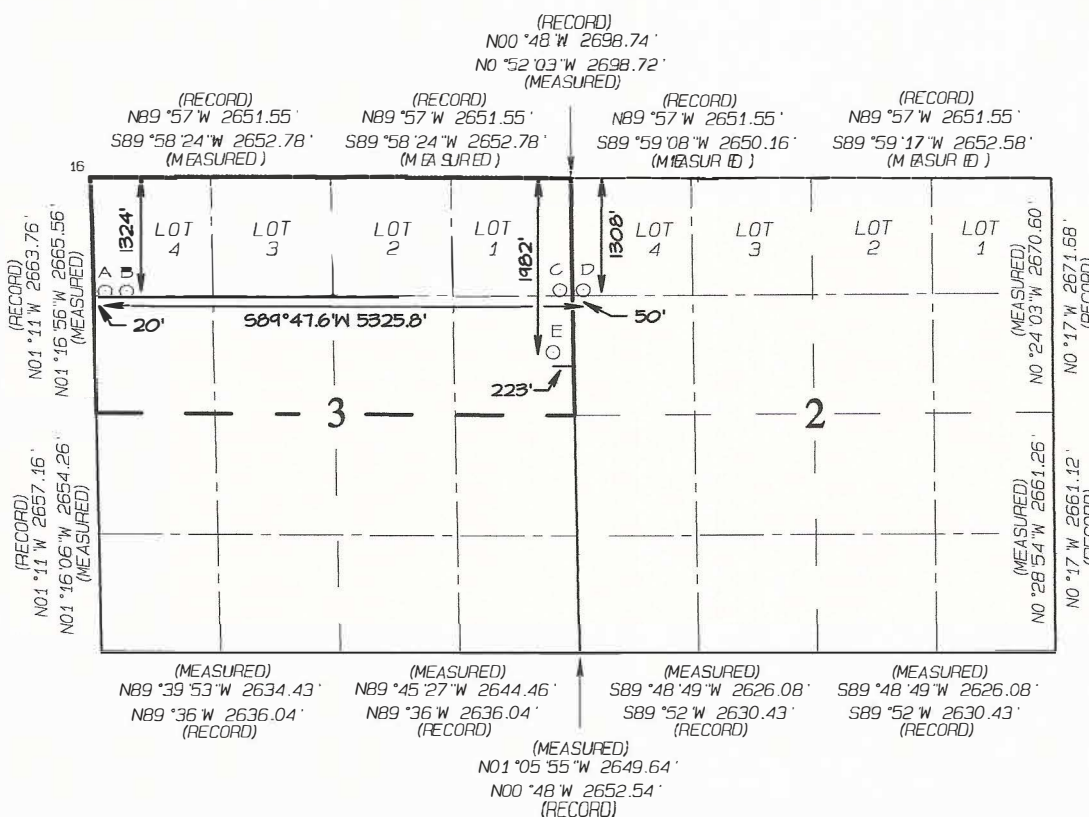
LAT: 36.259962°N
LONG: 107.660525°W
DATUM: NAD1983

POINT-OF-ENTRY (D)
1308' FNL 50' FWL
SECTION 2, T23N, R8W
LAT: 36.259950°N
LONG: 107.659406°W
DATUM: NAD1927

LAT: 36.259963°N
LONG: 107.660017°W
DATUM: NAD1983

SURFACE LOCATION (E)
1982' FNL 223' FEL
SECTION 3, T23N, R8W
LAT: 36.258099°N
LONG: 107.660301°W
DATUM: NAD1927

LAT: 36.258111°N
LONG: 107.660911°W
DATUM: NAD1983



17 OPERATOR CERTIFICATION

I hereby certify that the information contained herein is true and complete to the best of my knowledge and belief, and that this organization either owns a working interest or unleased mineral interest in the land including the proposed bottom-hole location or has a right to drill this well at this location pursuant to a contract with an owner of such a mineral or working interest, or to a voluntary pooling agreement or a compulsory pooling order heretofore entered by the division.

Signature Etta Trujillo Date 04/08/2021

Printed Name Etta Trujillo

etrujillo@logosresourcesllc.com

E-mail Address


18 SURVEYOR CERTIFICATION

I hereby certify that the well location shown on this plat was plotted from field notes of actual surveys made by me or under my supervision, and that the same is true and correct to the best of my belief.

Date Revised: APRIL 01, 2021

Date of Survey: MAY 4, 2019

Signature and Seal of Professional Surveyor



JASON C. EDWARDS

Certificate Number 15269

NO ALLOWABLE WILL BE ASSIGNED TO THIS COMPLETION
UNTIL ALL INTERESTS HAVE BEEN CONSOLIDATED OR A
NON-STANDARD UNIT HAS BEEN APPROVED BY THE DIVISION

Well Name: OMEGA 23 08 3	Well Location: T23N / R8W / SEC 3 / SENE / 36.257963 / -107.660786	County or Parish/State: SAN JUAN / NM
Well Number: 3H	Type of Well: OTHER	Allottee or Tribe Name:
Lease Number: NMNM18463	Unit or CA Name:	Unit or CA Number:
US Well Number: 300453817100X1	Well Status: Approved Application for Permit to Drill	Operator: LOGOS OPERATING LLC

Notice of Intent

Type of Submission: Notice of Intent	Type of Action Other
Date Sundry Submitted: 04/01/2021	Time Sundry Submitted: 09:29
Date proposed operation will begin: 03/31/2021	
Procedure Description: LOGOS Operating, LLC requests a name change for subject well from Chaco 23 08 03 3H to Omega 2308 03 3H.	

Surface Disturbance

Is any additional surface disturbance proposed?: No

NOI Attachments

Procedure Description

3160_5_Chaco_23_08_03_003H_Name_Change_20210331_20210401092919.pdf

Well Number: 3H

Type of Well: OTHER

Allottee or Tribe Name:

Lease Number: NMNM18463

Unit or CA Name:

Unit or CA Number:

US Well Number: 300453817100X1

Well Status: Approved Application for Permit to Drill

Operator: LOGOS OPERATING LLC

Operator Certification

I certify that the foregoing is true and correct. Title 18 U.S.C. Section 1001 and Title 43 U.S.C. Section 1212, make it a crime for any person knowingly and willfully to make to any department or agency of the United States any false, fictitious or fraudulent statements or representations as to any matter within its jurisdiction. Electronic submission of Sundry Notices through this system satisfies regulations requiring a submission of Form 3160-5 or a Sundry Notice.

Operator Electronic Signature: TRUJILLO

Signed on: APR 01, 2021 09:29 AM

Name: LOGOS OPERATING LLC

Title: Regulatory Specialist

Street Address: 2010 AFTON PLACE

City: Farmington

State: NM

Phone: (505) 324-4154

Email address: ETRUJILLO@LOGOSRESOURCESLLC.COM

Field Representative

Representative Name:

Street Address:

City:

State:

Zip:

Phone:

Email address:

BLM Point of Contact

BLM POC Name: MELISSA E WIENTJES

BLM POC Title: Land Law Examiner

BLM POC Phone: 5055647738

BLM POC Email Address: mwientjes@blm.gov

Disposition: Accepted

Disposition Date: 04/08/2021

Signature: Melissa E Wientjes

District I
1625 N. French Dr., Hobbs, NM 88240
Phone:(575) 393-6161 Fax:(575) 393-0720
District II
811 S. First St., Artesia, NM 88210
Phone:(575) 748-1283 Fax:(575) 748-9720
District III
1000 Rio Brazos Rd., Aztec, NM 87410
Phone:(505) 334-6178 Fax:(505) 334-6170
District IV
1220 S. St Francis Dr., Santa Fe, NM 87505
Phone:(505) 476-3470 Fax:(505) 476-3462

State of New Mexico
Energy, Minerals and Natural Resources
Oil Conservation Division
1220 S. St Francis Dr.
Santa Fe, NM 87505

COMMENTS

Action 24738

COMMENTS

Operator: LOGOS OPERATING, LLC 2010 Afton Place Farmington, NM 87401	OGRID: 289408
	Action Number: 24738
	Action Type: [C-103] NOI Change of Plans (C-103A)

COMMENTS

Created By	Comment	Comment Date
ahvermersch	New property code issued; effective date of change 4-1-21	6/3/2021

District I
1625 N. French Dr., Hobbs, NM 88240
Phone:(575) 393-6161 Fax:(575) 393-0720
District II
811 S. First St., Artesia, NM 88210
Phone:(575) 748-1283 Fax:(575) 748-9720
District III
1000 Rio Brazos Rd., Aztec, NM 87410
Phone:(505) 334-6178 Fax:(505) 334-6170
District IV
1220 S. St Francis Dr., Santa Fe, NM 87505
Phone:(505) 476-3470 Fax:(505) 476-3462

State of New Mexico
Energy, Minerals and Natural Resources
Oil Conservation Division
1220 S. St Francis Dr.
Santa Fe, NM 87505

CONDITIONS

Action 24738

CONDITIONS

Operator: LOGOS OPERATING, LLC 2010 Afton Place Farmington, NM 87401	OGRID: 289408
	Action Number: 24738
	Action Type: [C-103] NOI Change of Plans (C-103A)

CONDITIONS

Created By	Condition	Condition Date
ahvermersch	None	6/3/2021