

Office
 District I – (575) 393-6161
 1625 N. French Dr., Hobbs, NM 88240
 District II – (575) 748-1283
 811 S. First St., Artesia, NM 88210
 District III – (505) 334-6178
 1000 Rio Brazos Rd., Aztec, NM 87410
 District IV – (505) 476-3460
 1220 S. St. Francis Dr., Santa Fe, NM
 87505

State of New Mexico
 Energy, Minerals and Natural Resources

Form C-103
 Revised July 18, 2013

OIL CONSERVATION DIVISION
 1220 South St. Francis Dr.
 Santa Fe, NM 87505

WELL API NO. 30-045-10108
5. Indicate Type of Lease STATE <input type="checkbox"/> FEE <input type="checkbox"/>
6. State Oil & Gas Lease No. NMNM053822
7. Lease Name or Unit Agreement Name STRIBLING
8. Well Number 1
9. OGRID Number 150182
10. Pool name or Wildcat BASIN DAKOTA
11. Elevation (Show whether DR, RKB, RT, GR, etc.) GL 5708

SUNDRY NOTICES AND REPORTS ON WELLS (DO NOT USE THIS FORM FOR PROPOSALS TO DRILL OR TO DEEPEN OR PLUG BACK TO A DIFFERENT RESERVOIR. USE "APPLICATION FOR PERMIT" (FORM C-101) FOR SUCH PROPOSALS.)	
1. Type of Well: Oil Well <input type="checkbox"/> Gas Well <input checked="" type="checkbox"/> Other	
2. Name of Operator ROBERT L. BAYLESS, PRODUCER LLC	
3. Address of Operator 621 17 th Street, Suite 2300 Denver, CO 80293	
4. Well Location Unit Letter: I 1565 FSL & 1050 FEL Sec 31-T31N-R13W San Juan County, NM	
11. Elevation (Show whether DR, RKB, RT, GR, etc.) GL 5708	

12. Check Appropriate Box to Indicate Nature of Notice, Report or Other Data

NOTICE OF INTENTION TO:		SUBSEQUENT REPORT OF:	
PERFORM REMEDIAL WORK <input type="checkbox"/>	PLUG AND ABANDON <input type="checkbox"/>	REMEDIAL WORK <input type="checkbox"/>	ALTERING CASING <input type="checkbox"/>
TEMPORARILY ABANDON <input type="checkbox"/>	CHANGE PLANS <input type="checkbox"/>	COMMENCE DRILLING OPNS. <input type="checkbox"/>	P AND A <input type="checkbox"/>
PULL OR ALTER CASING <input type="checkbox"/>	MULTIPLE COMPL <input type="checkbox"/>	CASING/CEMENT JOB <input type="checkbox"/>	
DOWNHOLE COMMINGLE <input type="checkbox"/>			
CLOSED-LOOP SYSTEM <input type="checkbox"/>			
OTHER: <input checked="" type="checkbox"/>		OTHER: <input type="checkbox"/>	

13. Describe proposed or completed operations. (Clearly state all pertinent details, and give pertinent dates, including estimated date of starting any proposed work). SEE RULE 19.15.7.14 NMAC. For Multiple Completions: Attach wellbore diagram of proposed completion or recompletion.

Bayless performed a Mechanical Integrity Test utilizing a third party, Wellcheck. The test was witness by NMOCD Thomas Vermersch and was successful.


Bayless is requesting to continue Temporary Abandonment status on the subject well. There is currently nothing in the wellbore or perforations. We intend to recomplete the Fruitland Coal formation estimating by August 2022.

Please see attached MIT results and graph,

Spud Date:

Rig Release Date:

I hereby certify that the information above is true and complete to the best of my knowledge and belief.

SIGNATURE  TITLE: Production & Regulatory Analyst DATE: August 3, 2021

Type or print name Helen Trujillo E-mail address: notices@rlbayless.com PHONE: (303) 296-9900

For State Use Only

APPROVED BY: Monica Kuehling TITLE Deputy Oil and Gas Inspector DATE 9/3/2021

Conditions of Approval (if any):



Robert L. Bayless, Producer LLC

621 Seventeenth St

Suite 2300

Denver, CO 80293

**MECHANICAL INTEGRITY TEST (MIT)
STRIBLING 1 (PERRAULT)
POINT LOOKOUT FORMATION
SAN JUAN COUNTY, NEW MEXICO
NESE Section 31 – 31N – 13W
Surface Location: Latitude 36.853736° N, Longitude -108.240853°W
API No. 30-045-10108
August 3, 2021**

CONTACT INFORMATION:

1ST CONTACT(S) Billy Schneider Office: (505) 326-2659 Cell (505) 635-4471

2nd CONTACT(S) Helen Trujillo Office: (505) 326-2659 Cell: (505) 330-2593

PRESENT

CONDITION: Temporarily abandoned

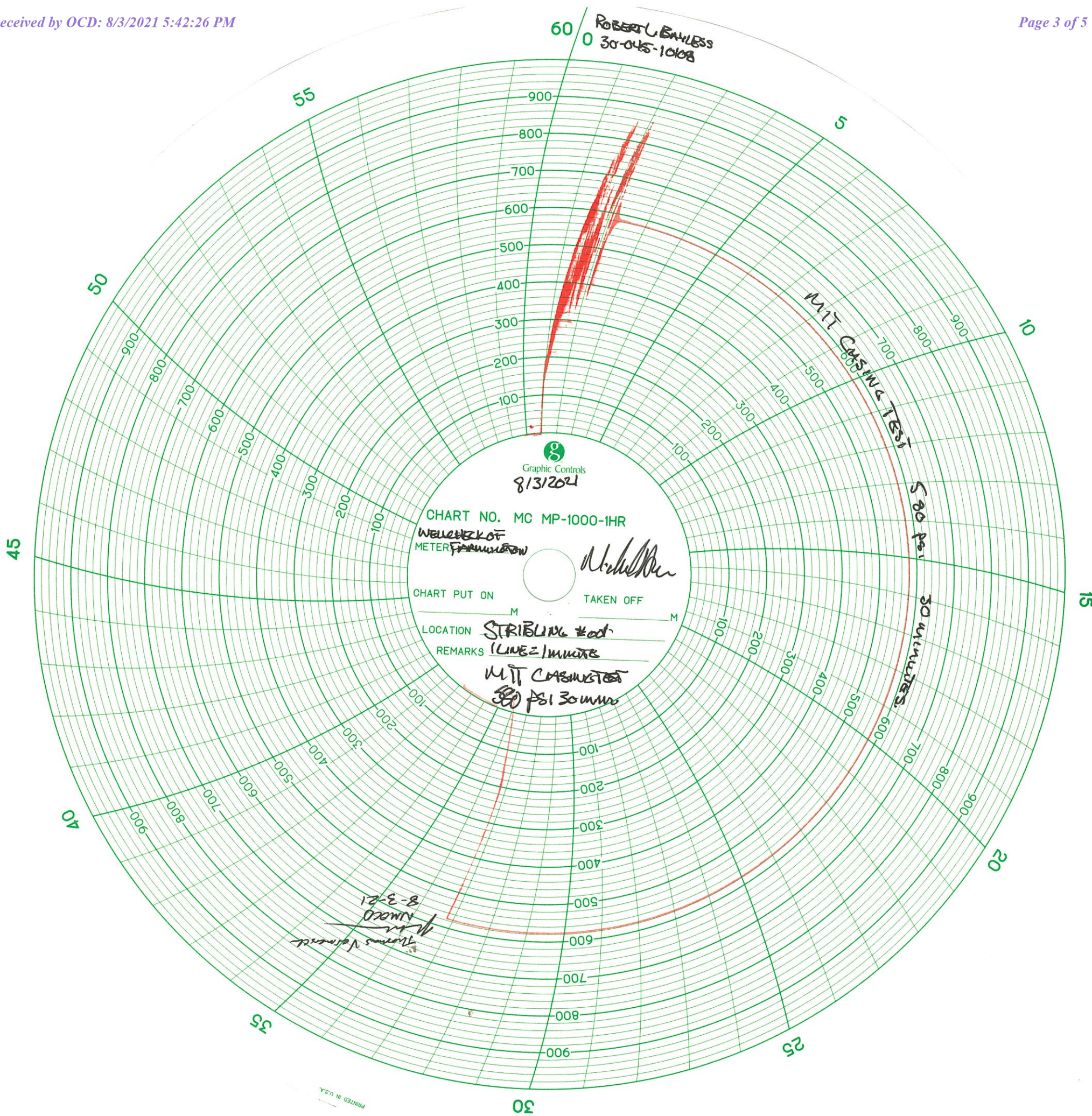
OBJECTIVE: Mechanical Integrity Test

SUMMARY

PROCEDURE: Bayless performed a Mechanical Integrity Test utilizing a third party, Wellcheck. The test was witness by NMOCD Thomas Vermersch and was successful.

Bayless is requesting to continue Temporary Abandonment status on the subject well. There is currently nothing in the wellbore or perforations. We intend to recomplete the Fruitland Coal formation estimating by August 2022.

Please see attached MIT results and graph,



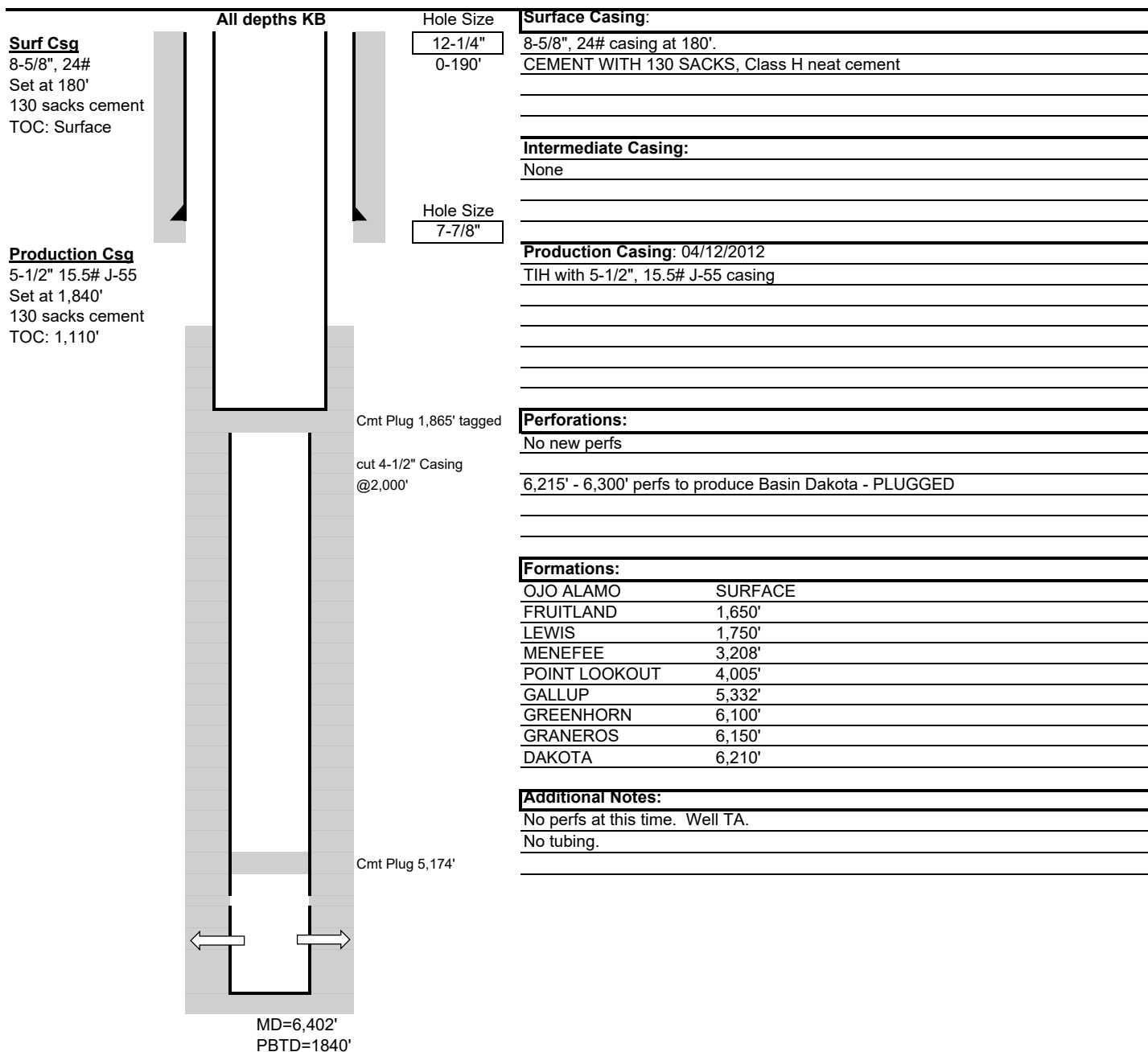
ROBERT L BAYLESS, PRODUCER LLC

PO Box 168
Farmington, New Mexico 87499
505-326-2659
505-326-6911 fax

Wellbore Schematic

Well Name: STRIBLING 1 (PERRAULT)
S.H. Location: NESE 13-31N-13W 1,565' FSL 1,050' FEL
B.H. Location: NESE 13-31N-13W 1,565' FSL 1,050' FEL
County: San Juan County, New Mexico
API #: 30-045-10108
Co-ordinates: 36.8537364858092 N LAT, -108.240853141991 W LON
Elevations: GROUND: 5708'
KB: 13'
Depths (KB): PBTD: 1840'
TD: 1865'

Date Prepared: 4/15/2012
Last Updated: 4/15/2012
Spud Date: 4/28/1962
Completion Date: 8/1/1963
Last Workover Date: 4/12/2012



District I
1625 N. French Dr., Hobbs, NM 88240
Phone:(575) 393-6161 Fax:(575) 393-0720
District II
811 S. First St., Artesia, NM 88210
Phone:(575) 748-1283 Fax:(575) 748-9720
District III
1000 Rio Brazos Rd., Aztec, NM 87410
Phone:(505) 334-6178 Fax:(505) 334-6170
District IV
1220 S. St Francis Dr., Santa Fe, NM 87505
Phone:(505) 476-3470 Fax:(505) 476-3462

State of New Mexico
Energy, Minerals and Natural Resources
Oil Conservation Division
1220 S. St Francis Dr.
Santa Fe, NM 87505

CONDITIONS

Action 39752

CONDITIONS

Operator: ROBERT L BAYLESS PRODUCER LLC 621 17th Street, Suite 2300 Denver, CO 80293	OGRID: 150182
	Action Number: 39752
	Action Type: [C-103] Sub. Temporary Abandonment (C-103U)

CONDITIONS

Created By	Condition	Condition Date
mkuehling	None	9/3/2021